

# RESERVE ACTION SHEET: CONSERVATION RESERVES

**RESERVE No.** 53839

**LOCAL GOVERNMENT:** Shire of Cue

**NAME:** Lakeside National Park

**PURPOSE:** National Park

**VESTING:** Conservation and Parks Commission

**ACTION:** Reserve creation for the purposes of National Park, Reserve 53839, Lot 402 on Deposited Plan 420665, named Lakeside National Park.

**REASON FOR ACTION:**

Lakeside National Park was created over former Lakeside pastoral lease under the Plan for Our Parks. The name was proposed by the Badimia Bandi Barna Aboriginal Corporation on 29<sup>th</sup> October 2020.

**Date of amendment:** 28/01/2021


**Maps:** attached

**Customer advice:** attached

**Proposal Summary:** MIN121/21

**Recommended IUCN classification:** 2

**Native Title:** N/A

<b>1 LAND UNIT LEADER</b>	To note	 13/02/23	
<b>2 LAND UNIT</b>	Send scan of RAS, customer advice, Reserve Enquiry Detail and maps to:	NM 13/02/23	
	<ul style="list-style-type: none"> <li>• Lisa Wright (Kensington) DIGITAL COPY</li> <li>• District Manager DIGITAL COPY</li> <li>• Regional Manager DIGITAL COPY</li> <li>• Geoffrey Banks GIS Branch DIGITAL COPY</li> </ul>		
	If a 'Visitor Park' send to <a href="mailto:EParksrebuild@dbca.wa.gov.au">EParksrebuild@dbca.wa.gov.au</a>	N/A 13/02/23	
	Attach Landgate RDR to file	KW 13/02/23	
	Strikethrough from Proposals spreadsheets	N/A 13/02/23	
	Create Conservation Commission summary	Complete	
	TENIS amended	AG 04/08/2021	
	<b>3 EXECUTIVE DIRECTOR, PARKS AND VISITOR SERVICES</b>	To note	

**Customer Advices for Reserve Actions  
1/02/2021 - 28/02/2021**

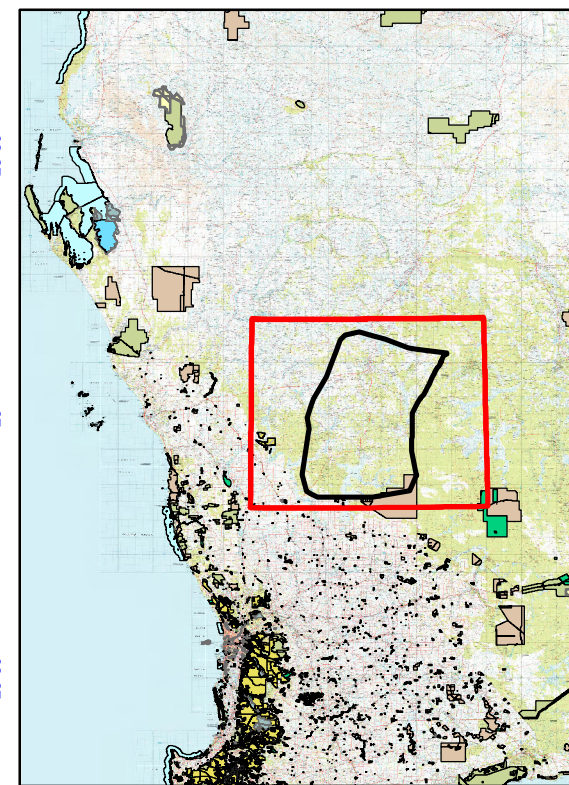
**Shire of Cue 1/02/2021 - 28/02/2021**

Reserve No.	Land Description	DPLH File No.	Volume/Folio	Action	Document No.	Registered	Street Name	Area	Public Plans
53839	Lot 402 on Deposited Plan 420665	00030-2021	3172-746	Reserve Creation for the designated purpose of "National Park".	O624669	28/01/2021	Lakeside Road, Lake Austin	8489.5402 Ha	
53840	Lot 404 on Deposited Plan 420665 Lot 405 on Deposited Plan 420665 Lot 406 on Deposited Plan 420665	00031-2021	3172-748 3172-749 3172-7510	Reserve Creation for the designated purpose of "Conservation Park".	O625886	29/01/2021	Lakeside Road, Lake Austin	7076.6163 Ha	

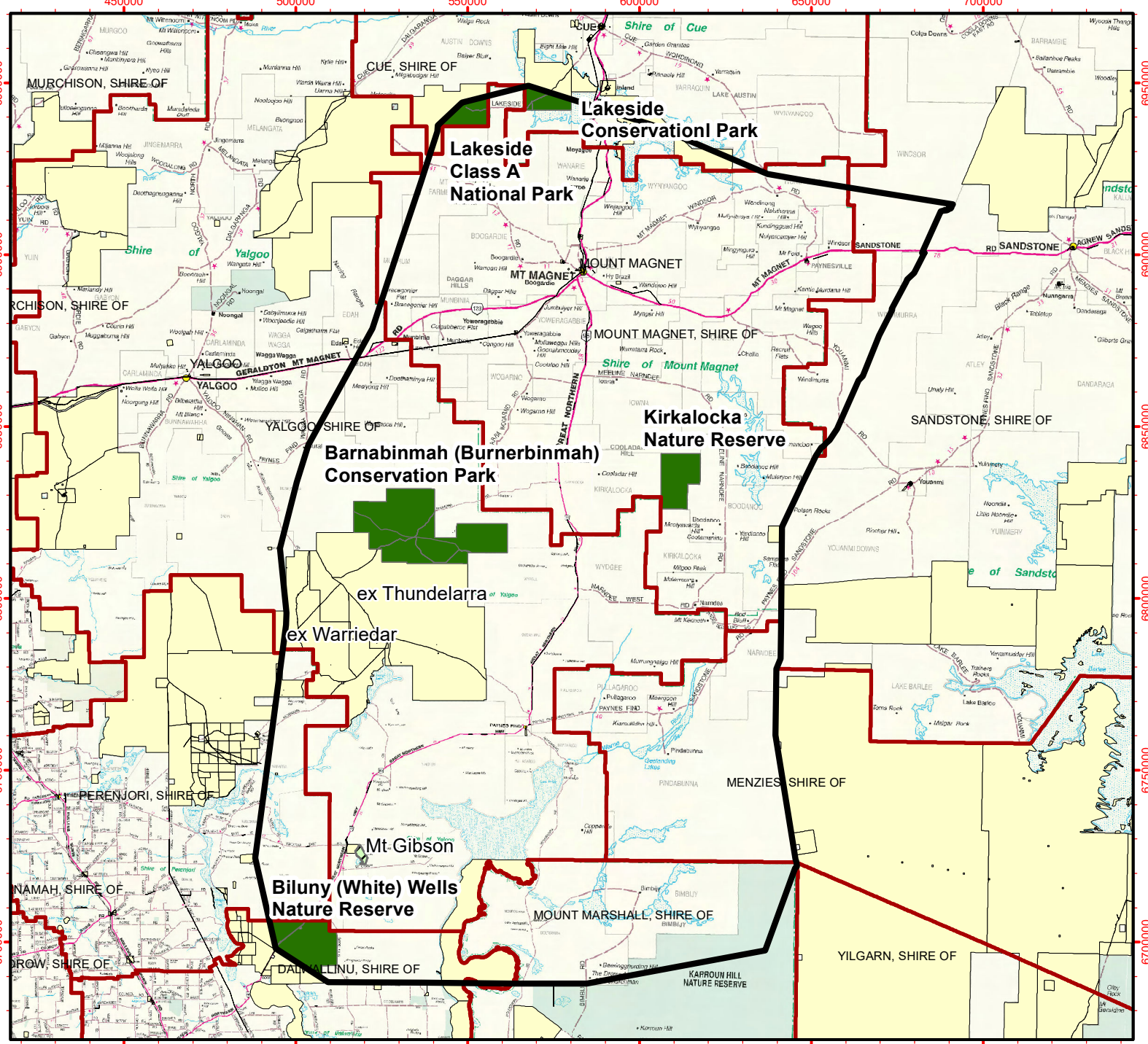
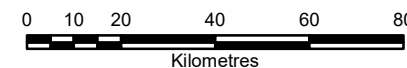
# Proposed Badimia conservation reserves Plan for Our Parks 2020

## Legend

- Proposed Badimia conservation reserves
- Badimia determined area
- Local Govt. Authorities (LGA)(GBD)
- Unallocated Crown Land



1:1,606,664  
(A4)



Graticule shown at 30 minutes intervals  
Grid shown at 50000 metre intervals

The Dept. of Biodiversity, Conservation and Attractions does not guarantee that this map is without flaw of any kind and disclaims all liability for any errors, loss or other consequence which may arise from relying on any information depicted.

Roads and tracks on land managed by DBCA may contain unmarked hazards and their surface condition is variable. Exercise caution and drive to conditions on all roads.



Department of Biodiversity,  
Conservation and Attractions

Produced at 4:8pm, on June 19, 2020

GDA2020 MGA Zone 50

