

# RESERVE ACTION SHEET: CONSERVATION RESERVES

**RESERVE No. 54079**

**LOCAL GOVERNMENT:** Shire of Plantagenet

**NAME:** Unnamed nature reserve

**PURPOSE:** Conservation of Flora and Fauna

**VESTING:** Conservation and Parks Commission

**ACTION:** Creation of an unclassified nature reserve with an area of 57.7638ha.

**REASON FOR ACTION:**

Lot 110 on Deposited Plan 60969 was purchased by DBCA in 2008 for its conservation value. Since this date, multiple attempts at reservation were made but rejected due to mineral prospectivity. Department of Mines, Industry Regulation and Safety reconsidered and provided approval for reservation in 2022.

**Date of amendment:** 13/07/2022


**Maps:** Attached

**Customer advice:** Attached

**Proposal Summary:** Attached and above

**Recommended IUCN classification:** 1a

**Native Title:** Extinguished

<b>1 LAND UNIT LEADER</b>	To note	12/12/22 
<b>2 LAND UNIT</b>	Send scan of RAS, customer advice, Reserve Enquiry Detail and maps to:	
	• Lisa Wright (Kensington) DIGITAL COPY	SH 12/12
	• District Manager DIGITAL COPY	SH 12/12
	• Regional Manager DIGITAL COPY	SH 12/12
	• Geoffrey Banks GIS Branch DIGITAL COPY	SH 12/12
	If a 'Visitor Park' send to <a href="mailto:EParksrebuild@dbca.wa.gov.au">EParksrebuild@dbca.wa.gov.au</a>	
	Attach Landgate RDR to file	New file requested SH
	Strikethrough from Proposals spreadsheets	SH 12/12
	Create Conservation Commission summary	SH 12/12
TENIS amended	12/12	
<b>3 EXECUTIVE DIRECTOR, PARKS AND VISITOR SERVICES</b>	To note	

**Customer Advices for Reserve Actions  
1/07/2022 - 31/07/2022**

**Shire of Plantagenet 1/07/2022 - 31/07/2022**

Reserve No.	Land Description	DPLH File No.	Volume/Folio	Action	Document No.	Registered	Street Name	Area	Public Plans
54079	Lot 110 on Deposited Plan 60969	00254-2021	3174-901	Management Order to Conservation and Parks Commission care of Department of Biodiversity, Conservation and Attractions of Locked Bag 104, Bentley Delivery Centre WA 6983  To be utilised for the designated purpose of "Conservation of Flora and Fauna" only.	P214615	13/07/2022	Syred Road, Takalarup	57.7638 Ha	Noorubup NW (25)
54079	Lot 110 on Deposited Plan 60969	00254-2021	3174-901	Reserve Creation for the designated purpose of "Conservation of Flora and Fauna".	P214614	13/07/2022	Syred Road, Takalarup	57.7638 Ha	Noorubup NW (25)

## Reserve Details Report -54079

<b>Reserve</b>	54079	<b>Legal Area (ha)</b>	57.7638
<b>Name</b>	N/A	<b>Status</b>	CURRENT
<b>Type</b>	N/A	<b>Current Purpose</b>	CONSERVATION OF FLORA AND FAUNA
<b>File Number</b>	00254-2021-01RO		
<b>Notes</b>	N/A		
<b>Additional Reserve Information</b>	RESERVE COMPRISES OF LOT 110 ON DP60969 (P214614)		

<b>Class</b>	<b>Responsible Agency</b>	<b>Date of Last Change</b>
C	DEPARTMENT OF BIODIVERSITY, CONSERVATION AND ATTRACTIONS (SCLM)	26/07/2022

<b>Management Order</b>	<b>Document Number</b>
CONSERVATION AND PARKS COMMISSION	P214615

<b>Land Use</b>
CONSERVATION OF FLORA AND FAUNA

<b>Local Government Authority</b>
SHIRE OF PLANTAGENET

CLT Number	Parcel Identifier	Street Address, Suburb	File Number	PIN	Area (m <sup>2</sup> )
LR3174/901	Lot 110 On Deposited Plan 60969	No Street Address Information Available	00254-2021-01RO	11774708	577638

<b>Previous Certificates of Title</b>	<b>Status</b>
---------------------------------------	---------------

Document Number/Gazette Page	Date	Type	Text
P214614	13/07/2022	Current Area	57.7638
P214614	13/07/2022	Class	C
P214614	13/07/2022	Current Purpose	CONSERVATION OF FLORA AND FAUNA
P214614	13/07/2022	Land Use	9159

Document Number/Gazette Page	Date	Type	Text
P214614	13/07/2022	Responsible Agency	DEPARTMENT OF BIODIVERSITY, CONSERVATION AND ATTRACTIONS (SCLM)
P214615	13/07/2022	Current Vesting	MANAGEMENT ORDER CONSERVATION AND PARKS COMMISSION

date: Dec 6, 2022, 2:29:05 PM



Director General  
Department for Mines and Petroleum  
100 Plain Street  
EAST PERTH WA 6004

**PROPOSED NATURE RESERVE – LOT 110 ON DEPOSITED PLAN 60969 (FORMERLY PART LOT 5661 ON DEPOSITED PLAN 207278), SHIRE OF PLANTAGENET**

I refer to your letter of 4 May 2009 (copy attached) in response to this Department's letter of 12 December 2009 seeking your comments on the reservation as a nature reserve of Lot 110 on Deposited Plan 60969 for the *Conservation of flora and fauna*. You have not support the reservation indicating the land is 'underlain by highly prospective geological units, and that an 'exploration licence has been applied for over the subject and surrounding land.

Lot 110, covering approximately 57.76 hectares, is located within the Shire of Plantagenet. The land encompasses a wide section of habitats, including a riparian zone adjacent to the Kalgan River. There are very few conservation reserves in this area between the Porongurup and Stirling Ranges. The land was purchased in December 2008 by the Department due to its high nature conservation values for the creation of a new nature reserve.

Lot 110 is mainly comprised of vegetation type 967, Medium woodland; wandoo and yate. Only 4.2 per cent of the pre-European extent of this vegetation type is currently formally protected in the conservation reserve system in the Fitzgerald IBRA (Interim Biogeographic Regionalisation for Australia) sub-region. The addition of this property to the conservation reserve system will increase this ecosystem's representation in the sub-region to 5 per cent. One species of Declared Rare Flora and three species of Priority flora have been observed on the property. The property also contains suitable breeding habitat for the endangered Carnaby's Black-Cockatoo, *Calytorhynchus latirostris*.

A search of your Department's Tengraph database on 14 September 2009 indicates that there are no live mining tenements over the property. There is one pending exploration licence. Lot 110 represents a very small portion of the overall size of this pending exploration licence.

Given the high conservation values of Lot 110, including the presence of significant flora species, I ask that you reconsider your position and give support for the creation of the nature reserve over Lot 110 on Deposited Plan 60969.

  
for Keiran McNamara  
DIRECTOR GENERAL

15 September 2009

Att.


# New Reserve 54079 Shire of Plantagenet

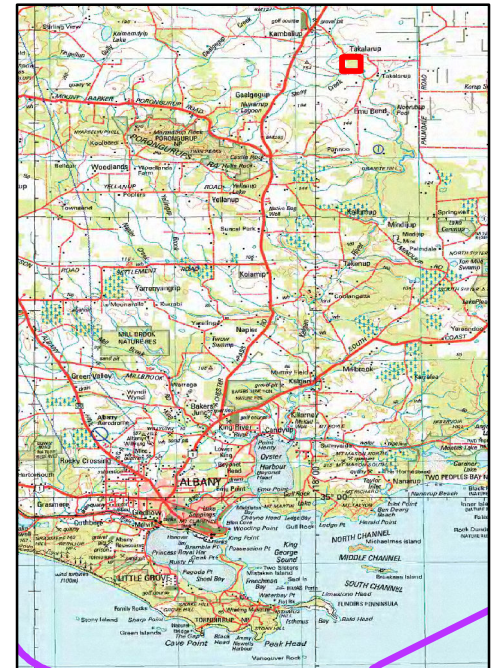
## Legend

### Tenure

 Reserve 54079

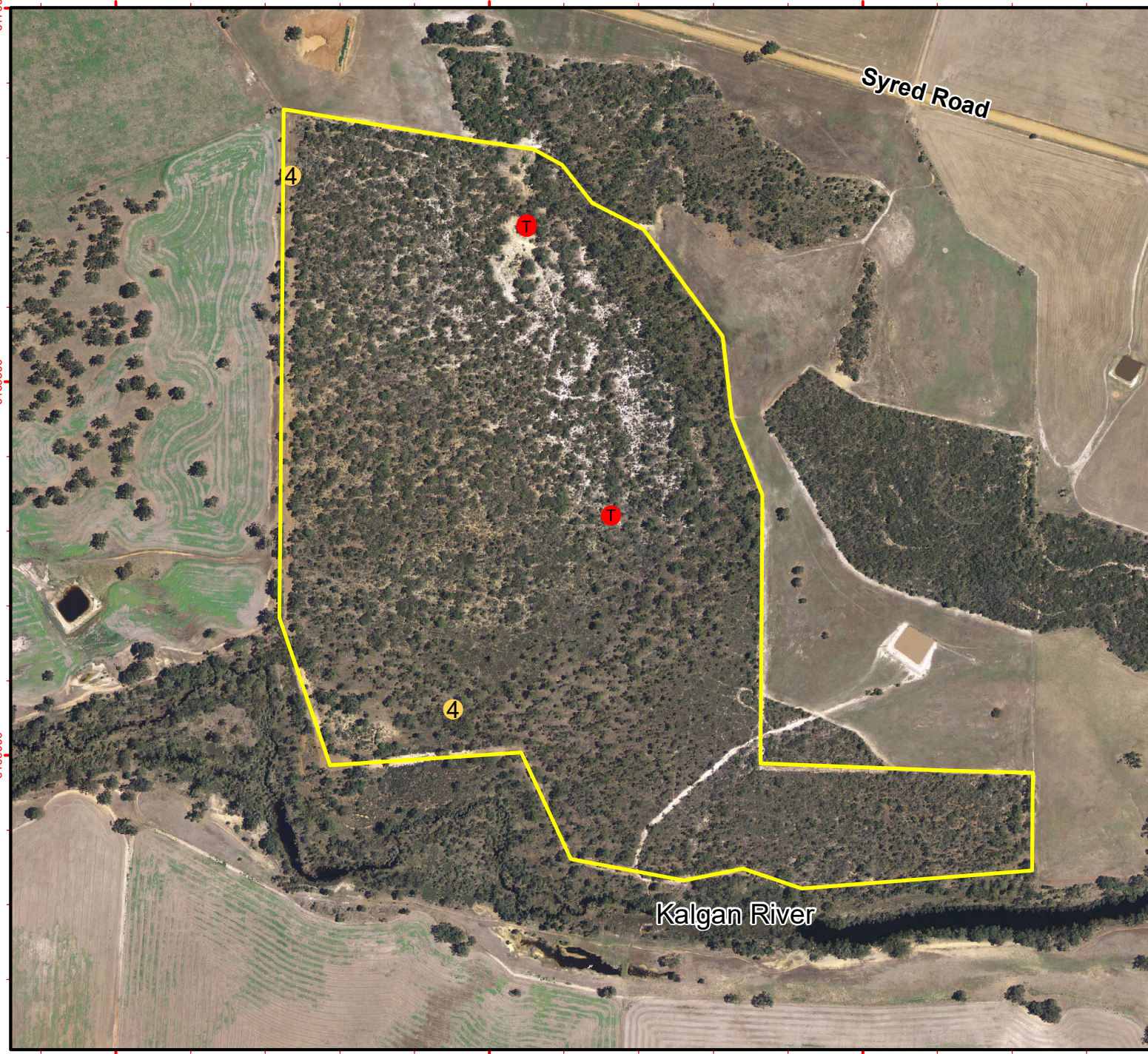
 Priority 4

 Flora Threatened



1:7,500  
(A4)

GDA2020 MGA Zone 50



Graticule shown at 15 seconds intervals  
Grid shown at 500 metre intervals

The Dept. of Biodiversity, Conservation and Attractions does not guarantee that this map is without flaw of any kind and disclaims all liability for any errors, loss or other consequence which may arise from relying on any information depicted.

Roads and tracks on land managed by DBCA may contain unmarked hazards and their surface condition is variable. Exercise caution and drive to conditions on all roads.



Produced at 3:10pm, on Dec 6, 2022