

# RESERVE ACTION SHEET: CONSERVATION RESERVES

**RESERVE No. 54224**

**LOCAL GOVERNMENT:** Shire of Wiluna

**NAME:** 'Matuwa Kurrarra Kurrarra' National Park

**PURPOSE:** National Park

**VESTING:** Conservation and Parks Commission, Tarlka Matuwa Piarkyu Aboriginal Corporation

**ACTION:** Creation of Class A National Park, jointly vested with Tarlka Matuwa Piarkyu Aboriginal Corporation, total area 609,292.34 hectares.

**REASON FOR ACTION:** Created under the Plan for Our Parks initiative.

**Date of amendment:** 28/04/2023


**Maps:** attached

**Customer advice:** attached

**Proposal Summary:** MIN481/23

**Recommended IUCN classification:** 2

**Native Title:** Tarlka Matuwa Piarkyu Aboriginal Corporation

<b>1 LAND UNIT LEADER</b>	To note	 30/5/24
<b>2 LAND UNIT</b>	Send scan of RAS, customer advice, Reserve Enquiry Detail and maps to:	
	• Lisa Wright (Kensington) DIGITAL COPY	NM 30/5/24
	• District Manager DIGITAL COPY	N/A
	• Regional Manager DIGITAL COPY	NM 30/5/24
	• Geoffrey Banks GIS Branch DIGITAL COPY	NM 30/5/24
	• Matt Cavaba Vis Comms PVS DIGITAL COPY	NM 30/5/24
	Attach Landgate RDR to file	KW 27/03/24
	Strikethrough from Proposals spreadsheets	Not on spreadsheet
	Create Conservation Commission summary	NM 18/03/24
TENIS amended	AG 04/07/23	
<b>3 EXECUTIVE DIRECTOR, PARKS AND VISITOR SERVICES</b>	To note	

**Customer Advices for Reserve Actions  
1/05/2023 - 31/05/2023**

**Shire of Wiluna 1/05/2023 - 31/05/2023**

Reserve No.	Land Description	DPLH File No.	Volume/Folio	Action	Document No.	Registered	Street Name	Area	Public Plans
54224	Lot 8 on Deposited Plan 220011	00058-2023	3014-952	Reserve Creation for the designated purpose of "National Park".	P525819	24/04/2023	Matuwa Kurrarra Kurrarra National Park	609292.346 8 Ha	
	Lot 27 on Deposited Plan 220011		3014-946						
	Lot 482 on Deposited Plan 422482		3173-633						
	Lot 300 on Deposited Plan 422481		3173-588						
	Lot 301 on Deposited Plan 422481		3173-589						
	Lot 3 on Deposited Plan 220354		3014-922						
	Lot 4 on Deposited Plan 220354		3014-917						
54225	Lot 400 on Deposited Plan 422484	00059-2023	3174-94	Reserve Creation for the designated purpose of "Conservation of Flora and Fauna".	P525820	24/04/2023	Lake Carnegie	201873.7 Ha	
	Lot 401 on Deposited Plan 422484		3174-95						
	Lot 402 on Deposited Plan 422484		3174-96						
	Lot 403 on Deposited Plan 422484		3174-97						
	Lot 404 on Deposited Plan 422484		3174-98						
	Lot 405 on Deposited Plan 422484		3174-99						
	Lot 406 on Deposited Plan 422484		3174-100						
	Lot 407 on Deposited Plan 422484		3174-101						
	Lot 408 on Deposited Plan 422484		3174-102						

## Reserve Details Report -54224

<b>Reserve</b>	54224	<b>Legal Area (ha)</b>	609292.3468
<b>Name</b>	N/A	<b>Status</b>	CURRENT
<b>Type</b>	N/A	<b>Current Purpose</b>	NATIONAL PARK
<b>File Number</b>	00058-2023-01RO		
<b>Notes</b>	N/A		
<b>Additional Reserve Information</b>	RESERVE COMPRISES LOTS 27 & 28 ON DP220011, LOT 482 ON DP422482, LOTS 300 & 301 ON DP422481, LOT 3 ON DP 220354 & LOT 4 ON DP220354 (P525819)		

<b>Class</b>	<b>Responsible Agency</b>	<b>Date of Last Change</b>
A	DEPARTMENT OF BIODIVERSITY, CONSERVATION AND ATTRACTIONS (SCLM)	28/04/2023

<b>Management Order</b>	<b>Document Number</b>
VEST CONSERVATION AND PARKS COMMISSION, TARLKA MATUWA PIARKYU ABORIGINAL CORPORATION	P525821

<b>Land Use</b>
NATIONAL PARK

<b>Local Government Authority</b>
SHIRE OF WILUNA

CLT Number	Parcel Identifier	Street Address, Suburb	File Number	PIN	Area (m <sup>2</sup> )
LR3014/917	Lot 4 On Deposited Plan 220354	No Street Address Information Available	00058-2023-01RO	781257, 1010757	593489522.716
LR3014/922	Lot 3 On Deposited Plan 220354	No Street Address Information Available	00058-2023-01RO	781285	2623254628.268
LR3014/946	Lot 27 On Deposited Plan 220011	No Street Address Information Available	00058-2023-01RO	781265, 1010756	2414150279.685
LR3014/952	Lot 8 On Deposited Plan 220011	No Street Address Information Available	00058-2023-01RO	1010762	26171770.231
LR3173/588	Lot 300 On Deposited Plan 422481	No Street Address Information Available	00058-2023-01RO	12533493	135181065



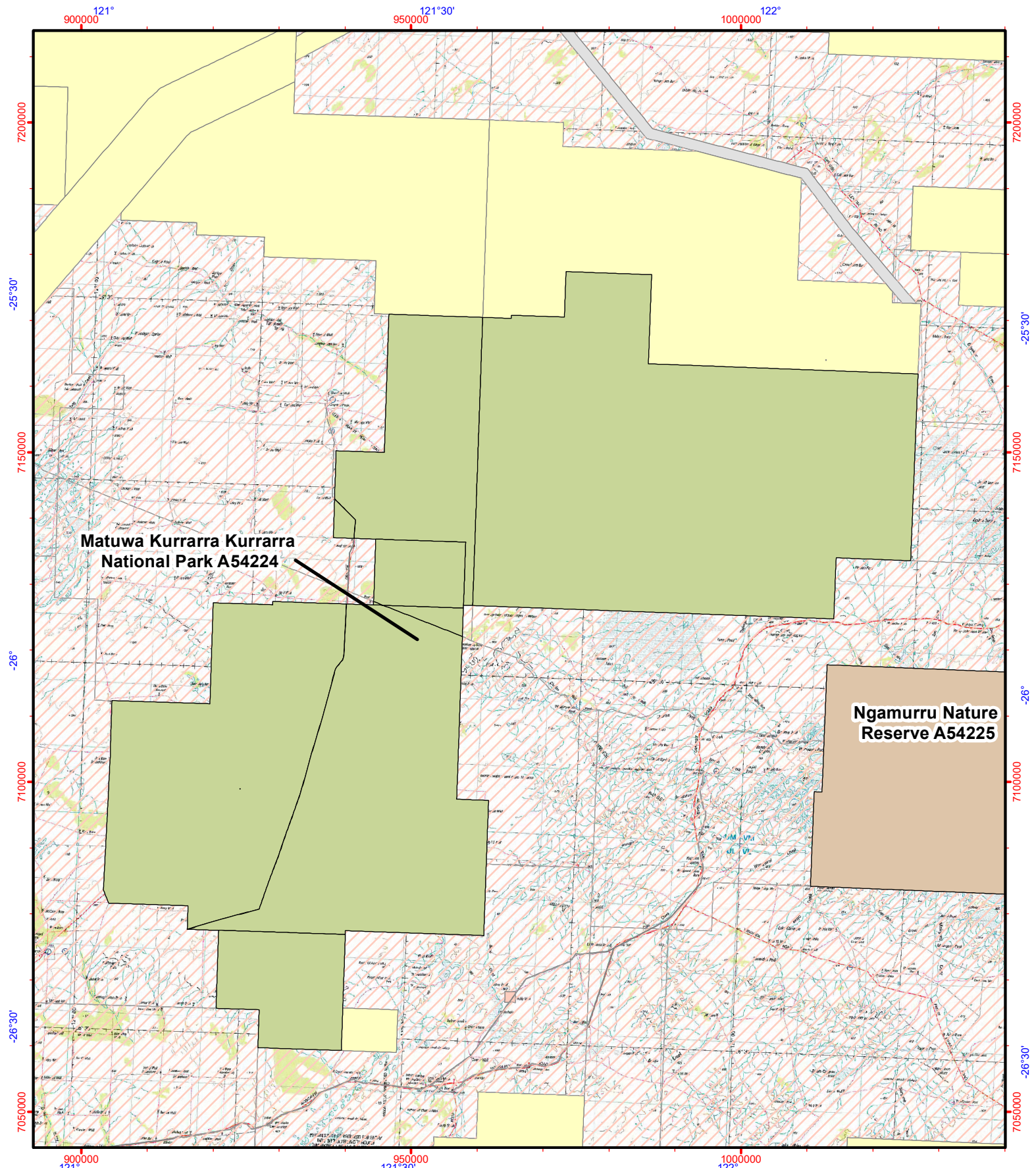
CLT Number	Parcel Identifier	Street Address, Suburb	File Number	PIN	Area (m <sup>2</sup> )
LR3173/589	Lot 301 On Deposited Plan 422481	No Street Address Information Available	00058-2023-01RO	12533494	359618
LR3173/633	Lot 482 On Deposited Plan 422482	No Street Address Information Available	00058-2023-01RO	12535974	299273200

Previous Certificates of Title	Status

Document Number/Gazette Page	Date	Type	Text
P525819	24/04/2023	Current Area	609292.3468
P525819	24/04/2023	Class	A
P525819	24/04/2023	Current Purpose	NATIONAL PARK
P525819	24/04/2023	Land Use	7631
P525819	24/04/2023	Responsible Agency	DEPARTMENT OF BIODIVERSITY, CONSERVATION AND ATTRACTIONS (SCLM)
P525821	24/04/2023	Current Vesting	VEST CONSERVATION AND PARKS COMMISSION, TARLKA MATUWA PIARKYU ABORIGINAL CORPORATION

date: May 30, 2024, 2:38:44 PM

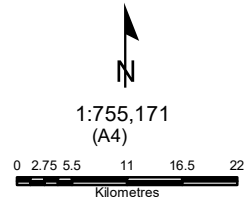
# Matuwa Kurrarra Kurrarra National Park



Graticule shown at 30 minutes intervals  
Grid shown at 50000 metre intervals

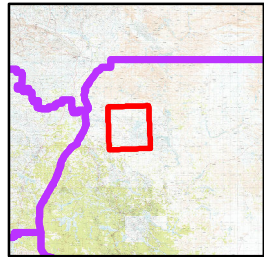
## Legend

- National Park
- Nature Reserve
- Cadastre SCDB - State
- Crown Reserve
- Leases
- UCL
- Public Roads/Other Public Lands
- WA Coast - Smoothed



1:755,171  
(A4)

GDA2020 MGA Zone 50



Produced by the  
Department of  
Biodiversity, Conservation  
and Attractions

Produced at 2:44pm, on May 30, 2024



Roads and tracks on land managed by DBCA may contain unmarked hazards and their surface condition is variable. Exercise caution and drive to conditions on all roads.

The Dept. of Biodiversity, Conservation and Attractions does not guarantee that this map is without flaw of any kind and disclaims all liability for any errors, loss or other consequence which may arise from relying on any information depicted.