

RESERVE ACTION SHEET: CONSERVATION RESERVES

RESERVE NUMBER: 54417

LOCAL GOVERNMENT: Shire of Upper Gascoyne

NAME: 'Burringurrah' National Park

PURPOSE: National Park

VESTING: Conservation and Parks Commission, Wajarri Yamaji Aboriginal Corporation

ACTION: Creation of Class A National Park

Total Area: 482,093.4 hectares

REASON FOR ACTION: Indigenous Land Use Agreement WI2024/001 registered on 16/04/2024 and implemented as part of Plan for Our Parks – Mount Augustus additions

Date of amendment: 05/06/2024







Map: Attached

Customer advice: Attached

Proposal Summary: MIN391-24

Recommended IUCN classification: 2

Native Title: Wajarri Yamaji

<p>1. LAND UNIT LEADER</p>	<p>To note</p>	 13/3/26
<p>2. LAND UNIT</p>	<p>Send scan of RAS, customer advice, Reserve Enquiry Detail and maps to:</p> <ul style="list-style-type: none"> • Lisa Wright (Kensington) DIGITAL COPY • District Manager DIGITAL COPY • Regional Manager DIGITAL COPY • Geoffrey Banks GIS Branch DIGITAL COPY • Matt Cavana Vis Comms PVS DIGITAL COPY • Attach Landgate RDR to file <p>Added to completed proposals spreadsheet Create Conservation Commission summary TENIS amended</p>	<p> 19/3/26</p> <p> 19/3/26</p> <p> 19/3/26</p> <p> 19/3/26</p> <p>N/A</p> <p> 19/3/26</p> <p>Done</p> <p>N/A</p> <p>N/A</p> <p>N/A</p>
<p>3. EXECUTIVE DIRECTOR, PARKS AND VISITOR SERVICES</p>	<p>To note</p>	
<p>4. KM</p>	<p>File Number: 2025-001286</p>	

Customer Advices for Reserve Actions
1/07/2024 - 31/07/2024

Shire of Upper Gascoyne 1/07/2024 - 31/07/2024

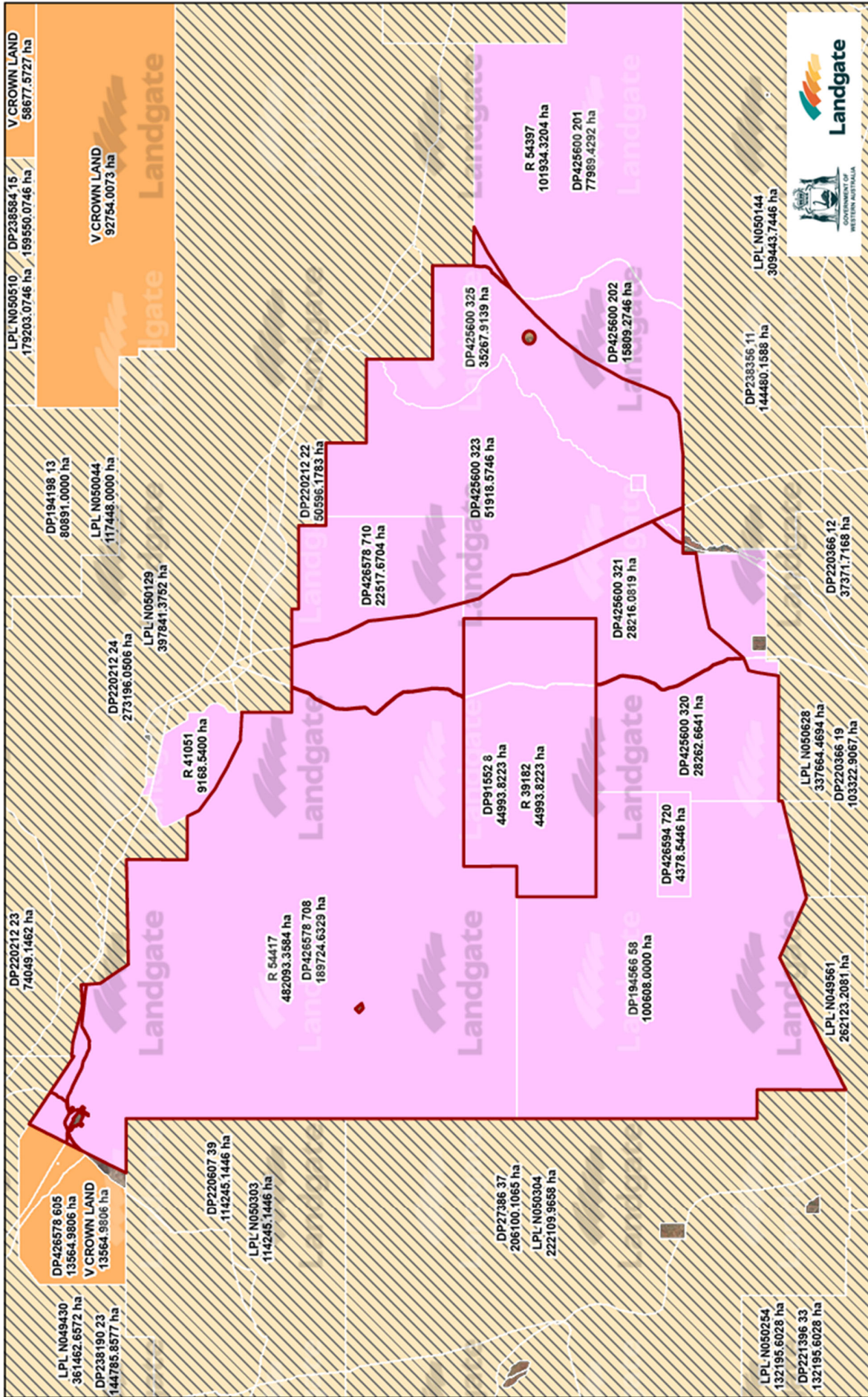
Reserve No.	Land Description	DPHM File No.	Volume/Field	Action	Document No.	Registered	Street Name	Area	Public Plans
54417	Lot 58 en Deposited Plan 425556	00023-2024	3175-839	Reserve Creation for the designated purpose of "National Park"	0055116	05/06/2024	London Air Augustus Road, East Upper River	446660.635 4 ha	
	Lot 710 en Deposited Plan 425558		3175-834						
	Lot 705 en Deposited Plan 412-402		3175-774						
	Lot 703 en Deposited Plan 425578		3177-20						
	Lot 704 en Deposited Plan 425578		3177-21						
	Lot 705 en Deposited Plan 425578		3177-22						
	Lot 706 en Deposited Plan 425578		3177-23						
	Lot 707 en Deposited Plan 425578		3177-24						
	Lot 708 en Deposited Plan 425578		3177-25						
	Lot 709 en Deposited Plan 425578		3177-26						
	Lot 710 en Deposited Plan 425578		3177-27						
	Lot 300 en Deposited Plan 425600		3176-712						
	Lot 301 en Deposited Plan 425600		3176-713						
	Lot 302 en Deposited Plan 425600		3176-714						
	Lot 303 en Deposited Plan 425600		3176-715						
	Lot 304 en Deposited Plan 425600		3176-716						

Customer Advices for Reserve Actions
1/07/2024 - 31/07/2024

Shire of Upper Gascoyne 1/07/2024 - 31/07/2024

Reserve No.	Land Description	DPHM File No.	Volume/Field	Action	Document No.	Registered	Street Name	Area	Public Plans
54417 (cont'd)	Lot 305 en Deposited Plan 425600		3176-717						
	Lot 306 en Deposited Plan 425600		3176-718						

-- Map Viewer Plus --



Reserve Details Report - 54417

Reserve	54417	Legal Area (ha)	482093,3584
Name	N/A	Status	CURRENT
Type	N/A	Current Purpose	NATIONAL PARK
File Number	L00023-2024-01RO		
Notes	N/A		
Additional Reserve Information	RESERVE COMPRISES LOT 58 ON DP194566, LOTS 320 TO 326 ON DP425600, LOT 705 ON DP412492, LOTS 703 TO 710 ON DP426578 AND LOT 720 ON DP426594 (Q015116)		

Class	Responsible Agency	Date of Last Change
A	DEPARTMENT OF BIODIVERSITY, CONSERVATION AND ATTRACTIONS (SCLM)	26/07/2024

Management Order	Document Number
VEST CONSERVATION AND PARKS COMMISSION, WAJARRI YAMAJI ABORIGINAL CORPORATION RNTBC	Q015117

Land Use
NATIONAL PARK

Local Government Authority
SHIRE OF UPPER GASCOYNE

CLT Number	Parcel Identifier	Street Address, Suburb	File Number	PIN	Area (m ²)
LR3115/839	Lot 58 On Deposited Plan 194566	No Street Address Information Available	L00023-2024-01RO	1301275	1006080000
LR3175/774	Lot 705 On Deposited Plan 412492	No Street Address Information Available	L00023-2024-01RO	12301432	2589975
LR3175/834	Lot 720 On Deposited Plan 426594	No Street Address Information Available	L00023-2024-01RO	12698633	43785446
LR3176/712	Lot 320 On Deposited Plan 425600	No Street Address Information Available	L00023-2024-01RO	12715746	282626641
LR3176/713	Lot 321 On Deposited Plan	No Street Address Information Available	L00023-2024-01RO	12715743	282160819

CLT Number	Parcel Identifier	Street Address, Suburb	File Number	PIN	Area (m ²)
	425600				
LR3176/714	Lot 322 On Deposited Plan 425600	No Street Address Information Available	L00023-2024-01RO	12715735	3096228
LR3176/715	Lot 323 On Deposited Plan 425600	No Street Address Information Available	L00023-2024-01RO	12715736	519185746
LR3176/716	Lot 324 On Deposited Plan 425600	No Street Address Information Available	L00023-2024-01RO	12715737	4319479
LR3176/717	Lot 325 On Deposited Plan 425600	No Street Address Information Available	L00023-2024-01RO	12715739	352679139
LR3176/718	Lot 326 On Deposited Plan 425600	No Street Address Information Available	L00023-2024-01RO	12715740	6955263
LR3177/20	Lot 703 On Deposited Plan 426578	No Street Address Information Available	L00023-2024-01RO	12715784	822680
LR3177/21	Lot 704 On Deposited Plan 426578	No Street Address Information Available	L00023-2024-01RO	12715788	14849820
LR3177/22	Lot 705 On Deposited Plan 426578	No Street Address Information Available	L00023-2024-01RO	12715782, 12715799	6684
LR3177/23	Lot 706 On Deposited Plan 426578	No Street Address Information Available	L00023-2024-01RO	12715789	15252721
LR3177/24	Lot 707 On Deposited Plan 426578	No Street Address Information Available	L00023-2024-01RO	12715793	1440
LR3177/25	Lot 708 On Deposited Plan 426578	No Street Address Information Available	L00023-2024-01RO	12715796	1897246329
LR3177/26	Lot 709 On Deposited Plan 426578	No Street Address Information Available	L00023-2024-01RO	12715792	164089152
LR3177/27	Lot 710 On Deposited Plan 426578	No Street Address Information Available	L00023-2024-01RO	12715791	225176704
Previous Certificates of Title			Status		

Document Number/Gazette Page	Date	Type	Text
Q015116	05/06/2024	Current Area	482093,3584
Q015116	05/06/2024	Class	A
Q015116	05/06/2024	Current Purpose	NATIONAL PARK
Q015116	05/06/2024	Land Use	7631
Q015116	05/06/2024	Responsible Agency	DEPARTMENT OF BIODIVERSITY, CONSERVATION AND ATTRACTIONS (SCLM)
Q015117	05/06/2024	Current Vesting	VEST CONSERVATION AND PARKS COMMISSION, WAJARRI YAMAJI ABORIGINAL CORPORATION RNTBC

date: Mar 12, 2025, 8:10:05 AM