








RESERVE ACTION SHEET: CONSERVATION RESERVES
--

RESERVE NUMBER: 54418**LOCAL GOVERNMENT:** Shire of Murchison**NAME:** 'Muggon' National Park**PURPOSE:** National Park**VESTING:** Conservation and Parks Commission, Wajarri Yamaji Aboriginal Corporation**ACTION:** Creation of Class A National Park**Total Area:** 191,547 hectares**REASON FOR ACTION:** Indigenous Land Use Agreement WI2024/001 registered on 16/04/2024 and implemented as part of Plan for Our Parks – Mount Augustus additions**Date of amendment:** 05/06/2024**Map:** Attached**Customer advice:** Attached**Proposal Summary:** MIN391-24**Recommended IUCN classification:** 2**Native Title:** Wajarri Yamaji

1. LAND UNIT LEADER	To note	 13/3/26
2. LAND UNIT	Send scan of RAS, customer advice, Reserve Enquiry Detail and maps to:	 19/3/26
	• Lisa Wright (Kensington) DIGITAL COPY	 19/3/26
	• District Manager DIGITAL COPY	 19/3/26
	• Regional Manager DIGITAL COPY	 19/3/26
	• Geoffrey Banks GIS Branch DIGITAL COPY	N/A
	• Matt Cavana Vis Comms PVS DIGITAL COPY	 19/3/26
	• Attach Landgate RDR to file	 19/3/26
	Added to completed proposals spreadsheet	N/A
Create Conservation Commission summary	N/A	
TENIS amended	N/A	
3. EXECUTIVE DIRECTOR, PARKS AND VISITOR SERVICES	To note	
4. KM	File Number: 2025-001286	

**Customer Advices for Reserve Actions
1/07/2024 - 31/07/2024**

Shire of Murchison 1/07/2024 - 31/07/2024

Reserve No.	Land Description	DPLH File No.	Volume/Folio	Action	Document No.	Registered	Street Name	Area	Public Plans
54418	Lot 700 on Deposited Plan 426574	00024-2024	3177-70	Reserve Creation for the designated purpose of 'National Park'.	Q015150	05/06/2024	Butchers Track, Murchison	191546.992 3 Ha	Byro (250)
	Lot 701 on Deposited Plan 426574		3177-71						
	Lot 702 on Deposited Plan 426574		3177-72						

Reserve Details Report - 54418

Reserve	54418	Legal Area (ha)	191546,9923
Name	N/A	Status	CURRENT
Type	N/A	Current Purpose	NATIONAL PARK
File Number	L00024-2024-01RO		
Notes	N/A		
Additional Reserve Information	RESERVE COMPRISES LOTS 700,701 & 702 ON DP426574 (Q015150)		

Class	Responsible Agency	Date of Last Change
A	DEPARTMENT OF BIODIVERSITY, CONSERVATION AND ATTRACTIONS (SCLM)	23/07/2024

Management Order	Document Number
VEST CONSERVATION AND PARKS COMMISSION, WAJARRI YAMAJI ABORIGINAL CORPORATION RNTBC	Q015151

Land Use
NATIONAL PARK

Local Government Authority
SHIRE OF MURCHISON
SHIRE OF SHARK BAY

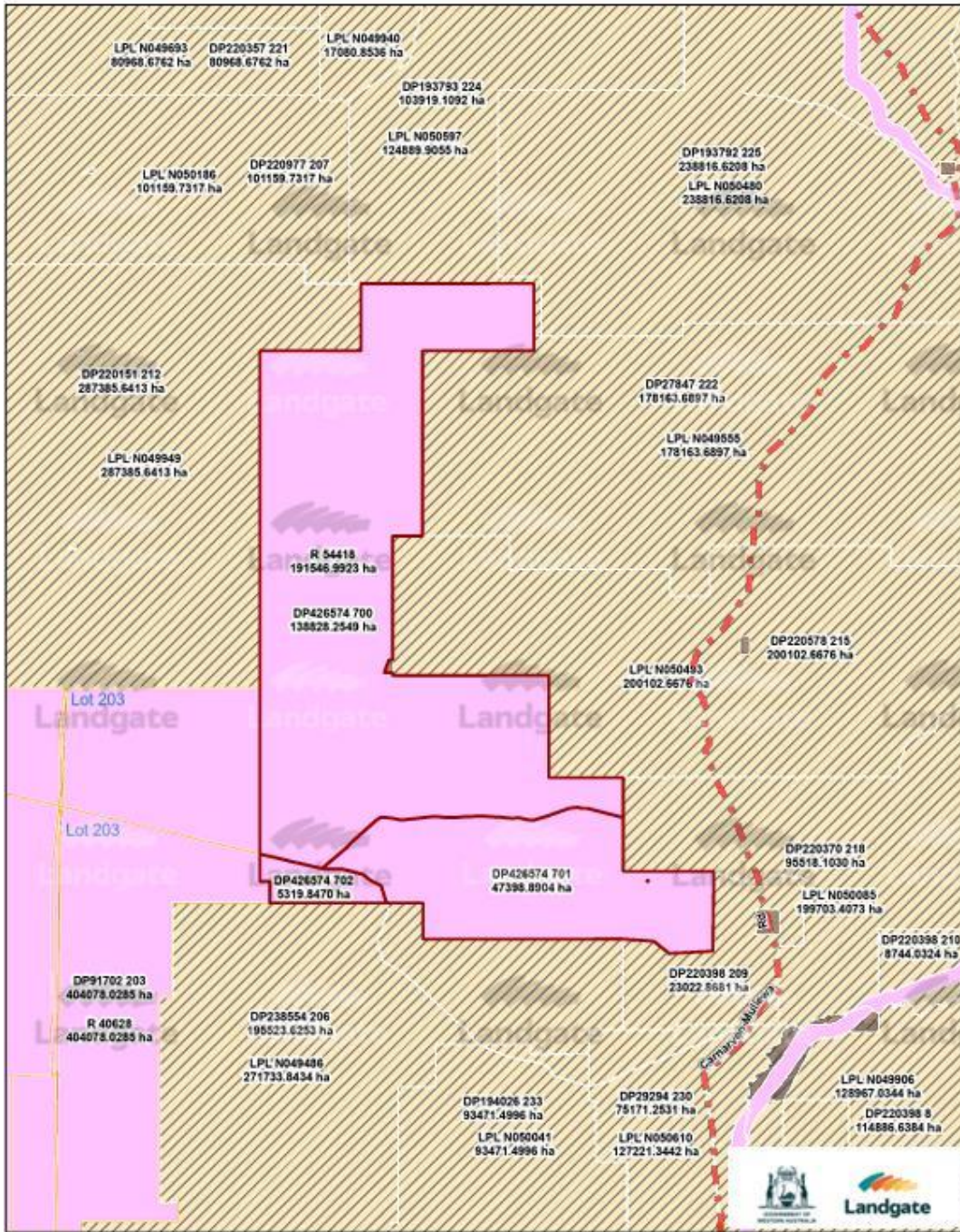
CLT Number	Parcel Identifier	Street Address, Suburb	File Number	PIN	Area (m ²)
LR3177/70	Lot 700 On Deposited Plan 426574	No Street Address Information Available	L00024- 2024-01RO	12715879	1388282549
LR3177/71	Lot 701 On Deposited Plan 426574	No Street Address Information Available	L00024- 2024-01RO	12715880	473988904
LR3177/72	Lot 702 On Deposited Plan 426574	No Street Address Information Available	L00024- 2024-01RO	12715875	53198470

Previous Certificates of Title	Status
--------------------------------	--------

Document Number/Gazette Page	Date	Type	Text
Q015150	18/07/2024	Current Area	191546.9923
Q015150	18/07/2024	Class	A
Q015150	18/07/2024	Current Purpose	NATIONAL PARK
Q015150	18/07/2024	Land Use	7631
Q015150	18/07/2024	Responsible Agency	DEPARTMENT OF BIODIVERSITY, CONSERVATION AND ATTRACTIONS (SCLM)
Q015151	18/07/2024	Current Vesting	VEST CONSERVATION AND PARKS COMMISSION, WAJARRI YAMAJI ABORIGINAL CORPORATION RNTBC

date: Mar 12, 2025, 9:30:50 AM

-- Map Viewer Plus --



Created: 4 March 2026 from Map Viewer Plus: https://map-viewer-plus.app.landgate.wa.gov.au/?land_id=455037&layers=%22on%22

Author:

0 4.5 9 13.5 18 km