

RESERVE ACTION SHEET: CONSERVATION RESERVES

RESERVE NUMBER: 54420

LOCAL GOVERNMENT: Shire of Cue

NAME: 'Lakeside' Conservation Park

PURPOSE: Conservation Park

VESTING: Conservation and Parks Commission, Wajarri Yamaji Aboriginal Corporation

ACTION: Creation of unclassified Conservation Park

Total Area: 7741.3 hectares

REASON FOR ACTION: Indigenous Land Use Agreement WI2024/001 registered on 16/04/2024 and implemented as part of Plan for Our Parks – Mount Augustus additions

Date of amendment: 05/06/2024







Map: Attached

Customer advice: Attached

Proposal Summary: MIN391-24

Recommended IUCN classification: 2

Native Title: Wajarri Yamaji

<p>1. LAND UNIT LEADER</p>	<p>To note</p>	 13/3/26
<p>2. LAND UNIT</p>	<p>Send scan of RAS, customer advice, Reserve Enquiry Detail and maps to:</p> <ul style="list-style-type: none"> • Lisa Wright (Kensington) DIGITAL COPY • District Manager DIGITAL COPY • Regional Manager DIGITAL COPY • Geoffrey Banks GIS Branch DIGITAL COPY • Matt Cavana Vis Comms PVS DIGITAL COPY • Attach Landgate RDR to file <p>Added to completed proposals spreadsheet Create Conservation Commission summary TENIS amended</p>	<p> 19/3/26</p> <p> 19/3/26</p> <p> 19/3/26</p> <p> 19/3/26</p> <p>N/A</p> <p> 19/3/26</p> <p>Done</p> <p>N/A</p> <p>N/A</p> <p>N/A</p>
<p>3. EXECUTIVE DIRECTOR, PARKS AND VISITOR SERVICES</p>	<p>To note</p>	
<p>4. KM</p>	<p>File Number: 2025-001286</p>	

Customer Advices for Reserve Actions
1/07/2024 31/07/2024

Shire of Cue 1/07/2024 - 31/07/2024

Reserve No.	Land Description	DPU# File No.	Volume/Folio	Action	Document No.	Registered	Street Name	Area	Public Plans
54420	Lot 730 on Deposited Plan 426579	00026-2024	3176-995	Reserve Creation for the designated purpose of "Conservation Park".	Q015:43	05/06/2024	Lakeside Road, Lake Austin	7741.2549 Ha	

Reserve Details Report - 54420

Reserve	54420	Legal Area (ha)	7741.2549
Name	N/A	Status	CURRENT
Type	N/A	Current Purpose	CONSERVATION PARK
File Number	00026-2024-01RO		
Notes	N/A		
Additional Reserve Information	RESERVE COMPRISES LOT 700 ON DP426579 (Q015143)		

Class	Responsible Agency	Date of Last Change
C	DEPARTMENT OF BIODIVERSITY, CONSERVATION AND ATTRACTIONS (SCLM)	01/07/2024

Management Order	Document Number
VEST CONSERVATION AND PARKS COMMISSION, WAJARRI YAMAJI ABORIGINAL CORPORATION RNTBC	Q015144

Land Use
CONSERVATION

Local Government Authority
SHIRE OF CUE

CLT Number	Parcel Identifier	Street Address, Suburb	File Number	PIN	Area (m ²)
LR3176/995	Lot 700 On Deposited Plan 426579	No Street Address Information Available	00026-2024- 01RO	12715654	77412549

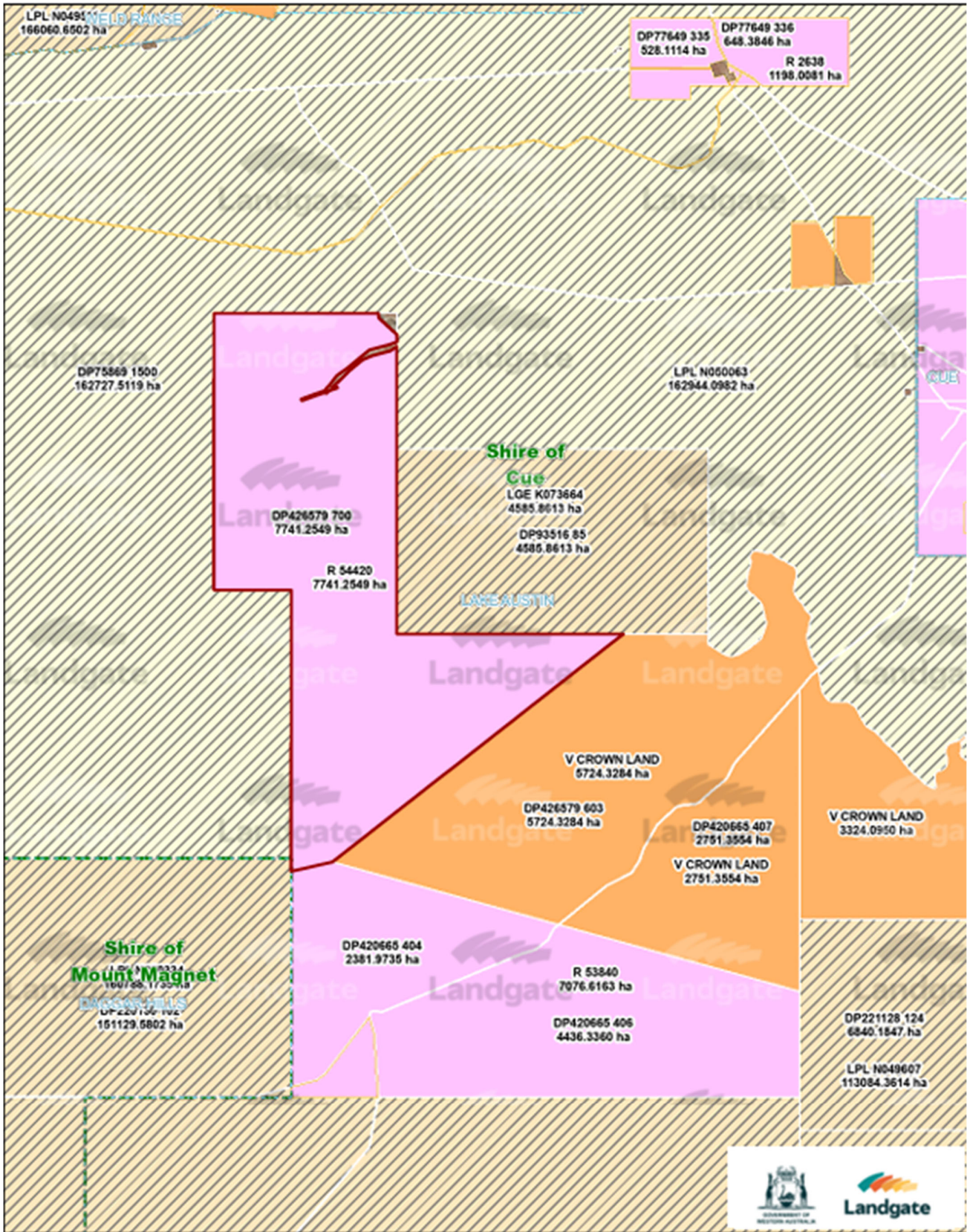
Previous Certificates of Title	Status
--------------------------------	--------

Document Number/Gazette Page	Date	Type	Text
Q015143	05/06/2024	Current Area	7741.2549
Q015143	05/06/2024	Class	C
Q015143	05/06/2024	Current Purpose	CONSERVATION PARK
Q015143	05/06/2024	Land Use	9100
Q015143	05/06/2024	Responsible Agency	DEPARTMENT OF BIODIVERSITY,

Document Number/Gazette Page	Date	Type	Text
			CONSERVATION AND ATTRACTIONS (SCLM)
Q015144	05/06/2024	Current Vesting	VEST CONSERVATION AND PARKS COMMISSION, WAJARRI YAMAJI ABORIGINAL CORPORATION RNTBC

date: Mar 12, 2025, 10:29:38 AM

-- Map Viewer Plus --



Created: 4 March 2026 from Map Viewer Plus: https://map-viewer-plus.app.landgate.wa.gov.au/?land_id=4544448&layers=%22on%22

Author:

0 1.15 2.3 3.45 4.6 km