

**RESERVE ACTION SHEET: CONSERVATION RESERVES**

**RESERVE NUMBER:** 54512

**LOCAL GOVERNMENT:** Shire of East Pilbara and Shire of Ashburton

**NAME:** 'Fortescue Marsh Nyiyaparli' Nature Reserve

**PURPOSE:** Conservation of Flora and Fauna

**VESTING:** Conservation and Parks Commission, Karlka Nyiyaparli Aboriginal Corporation

**ACTION:** Creation of class A Nature Reserve

**Total Area:** 59,757.8 hectares

**REASON FOR ACTION:** Indigenous Land Use Agreement WI2024/002 registered on 20/05/2024 and implemented as part of Plan for Our Parks – Fortescue Marsh Nature Reserve

**Date of amendment:** 21/06/2024







**Map:** Attached

**Customer advice:** Attached

**Proposal Summary:** MIN729-24

**Recommended IUCN classification:** 1a

**Native Title:** Karlka Nyiyaparli

|  |   |  |
|--|---|--|
| <b>1. LAND UNIT LEADER</b>                               | To note   | <br>13/3/26   |
| <b>2. LAND UNIT</b>                                      | Send scan of RAS, customer advice, Reserve Enquiry Detail and maps to: <ul style="list-style-type: none"> <li>• Lisa Wright (Kensington) DIGITAL COPY</li> <li>• District Manager DIGITAL COPY</li> <li>• Regional Manager DIGITAL COPY</li> <li>• Geoffrey Banks GIS Branch DIGITAL COPY</li> <li>• Matt Cavana Vis Comms PVS DIGITAL COPY</li> <li>• Attach Landgate RDR to file</li> </ul> Added to completed proposals spreadsheet<br>Create Conservation Commission summary<br>TENIS amended | <div style="border-bottom: 1px solid black; padding-bottom: 2px;"> 20/3/26</div> <div style="border-bottom: 1px solid black; padding-bottom: 2px;"> 20/3/26</div> <div style="border-bottom: 1px solid black; padding-bottom: 2px;"> 20/3/26</div> <div style="border-bottom: 1px solid black; padding-bottom: 2px;"> 20/3/26</div> <div style="border-bottom: 1px solid black; padding-bottom: 2px;">N/A</div> <div style="border-bottom: 1px solid black; padding-bottom: 2px;"> 20/3/26</div> <div style="border-bottom: 1px solid black; padding-bottom: 2px;">Done</div> <div style="border-bottom: 1px solid black; padding-bottom: 2px;">N/A</div> <div style="border-bottom: 1px solid black; padding-bottom: 2px;">N/A</div> <div style="border-bottom: 1px solid black; padding-bottom: 2px;">N/A</div> |
| <b>3. EXECUTIVE DIRECTOR, PARKS AND VISITOR SERVICES</b> | To note   |  |
| <b>4. KM</b>   | File Number: 2025-003349  |  |

**Customer Advices for Reserve Actions  
1/07/2024 - 31/07/2024**

**Shire of East Pilbara 1/07/2024 - 31/07/2024**

| Reserve No. | Land Description                 | DPLH File No. | Volume/Folio | Action  | Document No. | Registered | Street Name                   | Area          | Public Plans |
|-------------|----------------------------------|---------------|--------------|---|--------------|------------|-------------------------------|---------------|--------------|
| 54512       | Lot 650 on Deposited Plan 426757 | 00216-2024    | 3176-941     | Reserve Creation for the designated purpose of "Conservation of Flora and Fauna". | Q036495      | 21/06/2024 | Munjina Roy Hill Road, Newman | 59757.8075 Ha |              |
|             | Lot 652 on Deposited Plan 426757 |               | 3176-942     |   |              |            |                               |               |              |
|             | Lot 653 on Deposited Plan 426757 |               | 3176-943     |   |              |            |                               |               |              |

## Reserve Details Report - 54512

|                                |   |                 |                                 |
|--------------------------------|---|-----------------|---------------------------------|
| Reserve                        | 54512   | Legal Area (ha) | 59757.8075                      |
| Name                           | N/A   | Status          | CURRENT                         |
| Type                           | N/A   | Current Purpose | CONSERVATION OF FLORA AND FAUNA |
| File Number                    | L00216-2024-01RO  |                 |                                 |
| Notes                          | N/A   |                 |                                 |
| Additional Reserve Information | RESERVE COMPRISES LOTS 650, 652 & 653 ON DP426757 (Q036495) |                 |                                 |

|       |   |                     |
|-------|---|---------------------|
| Class | Responsible Agency  | Date of Last Change |
| A     | DEPARTMENT OF BIODIVERSITY,<br>CONSERVATION AND ATTRACTIONS<br>(SCLM) | 22/07/2024          |

|  |                 |
|--|-----------------|
| Management Order   | Document Number |
| VEST CONSERVATION AND PARKS COMMISSION, KARLKA<br>NIYAPARLI ABORIGINAL CORPORATION RNTBC | Q036496         |

|                                 |
|---------------------------------|
| Land Use                        |
| CONSERVATION OF FLORA AND FAUNA |

|                            |
|----------------------------|
| Local Government Authority |
| SHIRE OF ASHBURTON         |
| SHIRE OF EAST PILBARA      |

| CLT Number | Parcel Identifier                      | Street Address, Suburb                     | File Number          | PIN      | Area (m <sup>2</sup> ) |
|------------|--|--|----------------------|----------|------------------------|
| LR3176/941 | Lot 650 On<br>Deposited Plan<br>426757 | No Street Address Information<br>Available | L00216-<br>2024-01RO | 12773493 | 571865986              |
| LR3176/942 | Lot 652 On<br>Deposited Plan<br>426757 | No Street Address Information<br>Available | L00216-<br>2024-01RO | 12773499 | 798075                 |
| LR3176/943 | Lot 653 On<br>Deposited Plan<br>426757 | No Street Address Information<br>Available | L00216-<br>2024-01RO | 12773492 | 24875335               |

|                                |        |
|--------------------------------|--------|
| Previous Certificates of Title | Status |
|--------------------------------|--------|

| Document Number/Gazette Page | Date       | Type               | Text   |
|------------------------------|------------|--------------------|--|
| Q036495                      | 21/06/2024 | Current Area       | 59757,8075   |
| Q036495                      | 21/06/2024 | Class              | A  |
| Q036495                      | 21/06/2024 | Current Purpose    | CONSERVATION OF FLORA AND FAUNA  |
| Q036495                      | 21/06/2024 | Historical Area    | 597578075.0000   |
| Q036495                      | 21/06/2024 | Land Use           | 9159   |
| Q036495                      | 21/06/2024 | Responsible Agency | DEPARTMENT OF BIODIVERSITY, CONSERVATION AND ATTRACTIONS (SCLM)                        |
| Q036496                      | 21/06/2024 | Current Vesting    | VEST CONSERVATION AND PARKS COMMISSION, KARLKA NYIYAPARLI ABORIGINAL CORPORATION RNTBC |

date: Mar 12, 2025, 11:59:13 AM

---

