

BANKSIA ATLAS — SIGHT RECORD SHEET

Use BLOCK LETTERS to fill in blank boxes ☐ inserting one letter per space.
Shaded boxes ☐ are "for office use only".
On dashed lines ..... use own handwriting.
If in doubt about a record, leave space blank.
Write zero as "Ø", seven as "7", letter i as "I", letter Z as "Z".

Observer: RCJAD (1–5) | State code: NS (6–7) | Date of Observation Yr Mn Dy: 86 Ø1 Ø4 (8–13) | Locality No. for day: 1 (14/)

Map used and scale: CMA RED ROCK 9538-III-S 1:25,000

LOCALITY

Latitude: GD 29 57 1Ø (1–8) | Longitude: 153 14 4Ø (9–15) | Locality Resolution code: 2 (16) | Local Authority code: 152 (17–21 /) | Name of Local Authority (Shire etc.): Shire of Ulmarra

Nearest named place: NP RED ROCK (1–26) | Straight line distance from nearest place (km) (last digit ↓): 4 (27–31) | Direction from nearest place: NNE (32–34 /) (↑ first letter)

Further details of location (1–70 /): LO STATION CREEK REST AREA WITHIN THE NATIONAL PARK

Reserve or National Park? PR: Y (1–3) Y = yes N = no | Reserve/Park Name: Yuraygir National Park | Reserve number: NP58 (4–10) | Reserve class (11 /)

HABITAT

Altitude (m) (last digit ↓): HT 1Ø (1–6) | Altitude Resolution Code: 2 (7)

Within 2 km of Coast? Y (8) Y = yes N = no | Landform code: FL (9–10) | Aspect of Slope (x x x = no slope) (first letter): XXX (11–13)

Surface Soil code: S (14) | Soil Colour code: G (15) | Vegetation Structure code: FT (16–17) | Vegetation restricted to road verge? N (18) Y = yes N = no

If "x" (= other) recorded for any of above, please specify,

Signs of Fire? N (19) Y = yes N = no | If yes, approx. number of months ago. (Ø = less than 1 month) (last digit) (20–21 /)

Dominant species at Record Locality: Angophora costata, Casuarina Acacia ssp., Eucalypt ssp.

BANKSIAS PRESENT

OB	Name	Species code	Shrub (S) or Tree (T)	Popu-lation code	Flower code	New Shoot growth? Y = yes N = no	Response to fire code	Average Height (metres) (last digit ↓)	Pollinator code	Specify Name of Pollinator if Known
OB	B. serrata	SER	T	3	F	Y		1Ø	1	Little Wattlebird Brown Honeyeater
OB	B. integrifolia	INTI	T	3	C	Y		1Ø		
OB	B. spinulosa	SPIO	S	3	C	Y		2.5		
OB										
OB										

BS 3 ← Number of Banksia species at this Locality (1–3)

Additional Remarks (4–43 /): B. serrata identity was assumed because of its size and the topography in which it grew. No pollen presenter was gathered.



BANKSIA ATLAS — SIGHT RECORD SHEET

Use BLOCK LETTERS to fill in blank boxes ☐ inserting one letter per space.
Shaded boxes ☐ are "for office use only".
On dashed lines.....use own handwriting.
If in doubt about a record, leave space blank.
Write zero as "Ø", seven as "7̶", letter i as "I", letter Z as "Z̶".

Observer: R C JAD (1–5) | State code: N S (6–7) | Date of Observation Yr Mn Dy: 8 6 Ø 1 Ø 4 (8–13) | Locality No. for day: 2 (14)

Map used and scale: CMA RED ROCK 9538-III-S 1:25,000

LOCALITY

Latitude: G D 29° 57′ 1Ø″ (1–8) | Longitude: 153° 13′ 15″ (9–15) | Locality Resolution code: 2 (16) | Local Authority code: 152. (17–21)

Name of Local Authority (Shire etc.): Shire of Ulmarra

Nearest named place: N P RED ROCK (1–26)

Straight line distance from nearest place (km) (last digit): 4 (27–31)

Direction from nearest place: N (32–34) (first letter)

Further details of location: L O NEAR WESTERN BOUNDARY OF THE NATIONAL PARK (1–70)

Reserve or National Park? P R: Y (1–3) Y = yes N = no

Reserve/Park Name: Yuraygir National Park

Reserve number: N P 5 8 (4–10)

Reserve class: (11)

HABITAT

Altitude (m) (last digit): H T 1Ø (1–6)

Altitude Resolution Code: 2 (7)

Within 2 km of Coast? N (8) Y = yes N = no

Landform code: G S (9–10)

Aspect of Slope (x x x = no slope) (first letter): W (11–13)

Surface Soil code: L (14)

Soil Colour code: B (15)

Vegetation Structure code: F T (16–17)

Vegetation restricted to road verge? N (18) Y = yes N = no

If "x" (= other) recorded for any of above, please specify,

Signs of Fire? N (19) Y = yes N = no

If yes, approx. number of months ago. (Ø = less than 1 month) (last digit): (20–21)

Dominant species at Record Locality: Eucalypt ssp., Casuarina, Acacia ssp., Syncarpia glomulifera

BANKSIAS PRESENT

Name	Species code	Shrub (S) or Tree (T)	Population code	Flower code	New Shoot growth? Y = yes N = no	Response to fire code	Average Height (metres) (last digit)	Pollinator code	Specify Name of Pollinator if Known
O B B. oblongifolia (1–2)	O B L (3–6)	S (7)	3 (8)	C (9)	Y (10)	(11–12)	1 (13–15)	(16–18)	(19–21)
O B B. spinulosa (1–2)	S P I O (3–6)	S (7)	3 (8)	C (9)	Y (10)	(11–12)	1.5 (13–15)	(16–18)	(19–21)
O B (1–2)	(3–6)	(7)	(8)	(9)	(10)	(11–12)	(13–15)	(16–18)	(19–21)
O B (1–2)	(3–6)	(7)	(8)	(9)	(10)	(11–12)	(13–15)	(16–18)	(19–21)
O B (1–2)	(3–6)	(7)	(8)	(9)	(10)	(11–12)	(13–15)	(16–18)	(19–21)

B S 2 (1–3) ← Number of Banksia species at this Locality

(4–43)

Additional Remarks:



BANKSIA ATLAS — SIGHT RECORD SHEET

Use BLOCK LETTERS to fill in blank boxes ☐ inserting one letter per space.
Shaded boxes ☐ are "for office use only".
On dashed lines ..... use own handwriting.
If in doubt about a record, leave space blank.
Write zero as "Ø", seven as "7", letter i as "I", letter Z as "Z".

Map used and scale: NSW DEPT OF LANDS GLENREAGH 1:25000

Observer: R C G D A (1–5) | State code: N S (6–7) | Date of Observation Yr Mn Dy: 8 5 Ø 7 1 4 (8–13) | Locality No. for day: 1 (14)

LOCALITY

Latitude: G D 3 Ø ° Ø 2 ' 1 5 " (1–8)
Longitude: 1 5 2 ° 5 9 ' 1 5 " (9–15)
Locality Resolution code: 3 (16)
Local Authority code: 1 5 2 (17–21)
Name of Local Authority (Shire etc.): ULMARRA SHIRE

Nearest named place: N P GLENREAGH (1–26)
Straight line distance from nearest place (km) (last digit): 2 (27–31)
Direction from nearest place: N E (32–34) (first letter)

Further details of location: L O 1·5 KM ALONG GRAFTON RD FROM GLENREAGH (1–70)

Reserve or National Park? P R (1–2) — N (3) Y = yes N = no
Reserve/Park Name .....
Reserve number (4–10)
Reserve class (11)

HABITAT

Altitude (m) (last digit): H T 7 5 (1–6)
Altitude Resolution Code: 2 (7)
Within 2 km of Coast? N (8) Y = yes N = no
Landform code: G S (9–10)
Aspect of Slope (x x x = no slope) (first letter): E (11–13)
Surface Soil code: S (14)
Soil Colour code: G (15)
Vegetation Structure code: C F (16–17)
Vegetation restricted to road verge? N (18) Y = yes N = no
If "x" (= other) recorded for any of above, please specify,

Signs of Fire? N (19) Y = yes N = no
If yes, approx. number of months ago. (Ø = less than 1 month) (last digit) (20–21)

Dominant species at Record Locality: BANKSIA, VARIOUS EUCALYPT SPP., GREEN WATTLE

BANKSIAS PRESENT

	Name	Species code	Shrub (S) or Tree (T)	Population code	Flower code	New Shoot growth? (Y = yes N = no)	Response to fire code	Average Height (metres) (last digit)	Pollinator code	Specify Name of Pollinator if Known
OB (1–2)	INTEGRIFOLIA VAR. INTEG	I N T I (3–6)	T (7)	3 (8)	F (9)	N (10)	(11–12)	1 Ø (13–15)	1 (16–18)	RAINBOW LORIKEET, RED WATTLEBIRD (19–21)
OB		(3–6)	(7)	(8)	(9)	(10)	(11–12)	(13–15)	(16–18)	(19–21)
OB		(3–6)	(7)	(8)	(9)	(10)	(11–12)	(13–15)	(16–18)	(19–21)
OB		(3–6)	(7)	(8)	(9)	(10)	(11–12)	(13–15)	(16–18)	(19–21)
OB		(3–6)	(7)	(8)	(9)	(10)	(11–12)	(13–15)	(16–18)	(19–21)

BS 1 (1–3) ← Number of Banksia species at this Locality (4–43)

Additional Remarks: AREA CLEARED APPROX. 2Ø YEARS AGO, NOW DENSE WOODLAND



BANKSIA ATLAS — SIGHT RECORD SHEET

Use BLOCK LETTERS to fill in blank boxes ☐ inserting one letter per space.
Shaded boxes ☐ are "for office use only".
On dashed lines ..... use own handwriting.
If in doubt about a record, leave space blank.
Write zero as "Ø", seven as "7", letter i as "I", letter Z as "Z".

Observer: R C G D A (1–5) | State code: N S (6–7) | Date of Observation Yr Mn Dy: 8 5 Ø 7 1 4 (8–13) | Locality No. for day: 2 (14)

Map used and scale: NSW DEPT OF LANDS 1:25,000

LOCALITY

Latitude: G D 2 9 5 6 1 Ø (1–8)
Longitude: 1 5 2 5 9 1 8 (9–15)
Locality Resolution code: 2 (16)
Local Authority code: 1 5 2 (17–21)
Name of Local Authority (Shire etc.): ULMARRA SHIRE

Nearest named place: N P K U N G A L A (1–26)
Straight line distance from nearest place (km) (last digit ↓): 3 (27–31)
Direction from nearest place: W N W (32–34) (↑ first letter)

Further details of location (1–70):
L O G L E N R E A G H - G R A F T O N R D ; 2 Ø Ø M N O R T H O F
K U N G A L A T U R N - O F F

Reserve or National Park? P R (1–2) N (3) Y = yes N = no
Reserve/Park Name:
Reserve number (4–10)
Reserve class (11)

HABITAT

Altitude (m) (last digit ↓): H T 5 Ø (1–6)
Altitude Resolution Code: 2 (7)
Within 2 km of Coast? N (8) Y = yes N = no
Landform code: G S (9–10)
Aspect of Slope (x x x = no slope) (first letter →): S (11–13)
Surface Soil code: S (14)
Soil Colour code: B (15)
Vegetation Structure code: W L (16–17)
Vegetation restricted to road verge? N (18) Y = yes N = no

If "x" (= other) recorded for any of above, please specify,

Signs of Fire? Y (19) Y = yes N = no
If yes, approx. number of months ago. (Ø = less than 1 month) (20–21) (last digit)

Dominant species at Record Locality: VARIOUS EUCALYPT SPP., BANKSIA SPP., HAKEA SPP.

BANKSIAS PRESENT

	Name	Species code	Shrub (S) or Tree (T)	Population code	Flower code	New Shoot growth? (Y = yes N = no)	Response to fire code	Average Height (metres) (last digit ↓)	Pollinator code	Specify Name of Pollinator if Known
1–2	O B SPINULOSA COLLINA	S P I O (3–6)	S (7)	2 (8)	A (9)	N (10)	(11–12)	1 (13–15)	N (16–18)	(19–21)
1–2	O B OBLONGIFOLIA	O B L (3–5)	S (7)	2 (8)	C (9)	N (10)	L (11–12)	1 (13–15)	N (16–18)	(19–21)
1–2	O B AEMULA	A E M (3–5)	T (7)	1 (8)	C (9)	N (10)	T (11–12)	2 · 5 (13–15)	N (16–18)	(19–21)
1–2	O B	(3–6)	(7)	(8)	(9)	(10)	(11–12)	(13–15)	(16–18)	(19–21)
1–2	O B	(3–6)	(7)	(8)	(9)	(10)	(11–12)	(13–15)	(16–18)	(19–21)

B S 3 (1–3) ← Number of Banksia species at this Locality (4–43)

Additional Remarks: PREVIOUS RECORD SHEET FOR THIS DATE/SITE WAS INCORRECT. (incorrect species identification). ✓



BANKSIA ATLAS — SIGHT RECORD SHEET

Use BLOCK LETTERS to fill in blank boxes ☐ inserting one letter per space.
Shaded boxes ☐ are "for office use only".
On dashed lines ..... use own handwriting.
If in doubt about a record, leave space blank.
Write zero as "Ø", seven as "7", letter i as "I", letter Z as "Z".

Map used and scale N.S.W. DEPT OF LANDS 1:25000

Observer: R C G D A (1–5) | State code: N S (6–7) | Date of Observation Yr Mn Dy: 8 5 Ø 7 1 4 (8–13) | Locality No. for day: 2 (14)

LOCALITY

Latitude: G D 29° 56′ 1Ø″ (1–8)
Longitude: 152° 59′ 18″ (9–15)
Locality Resolution code: 2 (16)
Local Authority code: 152 (17–21)
Name of Local Authority (Shire etc.): ULMARRA SHIRE

Nearest named place: N P KUNGALA (1–26)
Straight line distance from nearest place (km) (last digit): 3 (27–31)
Direction from nearest place: W N W (32–34) (first letter)

Further details of location (1–70):
LO GLENREAGH-GRAFTON RD; 2ØØm NORTH OF KUNGALA TURNOFF

Reserve or National Park? P R: N (Y = yes, N = no) (1–3)
Reserve/Park Name: .....
Reserve number: ..... (4–10)
Reserve class: ..... (11)

HABITAT

Altitude (m) (last digit): H T 5Ø (1–6)
Altitude Resolution Code: 2 (7)
Within 2 km of Coast?: N (Y = yes, N = no) (8)
Landform code: G S (9–10)
Aspect of Slope (x x x = no slope) (first letter): S (11–13)
Surface Soil code: S (14)
Soil Colour code: B (15)
Vegetation Structure code: W L (16–17)
Vegetation restricted to road verge?: N (Y = yes, N = no) (18)

If "x" (= other) recorded for any of above, please specify,

Signs of Fire?: Y (Y = yes, N = no) (19)
If yes, approx. number of months ago. (Ø = less than 1 month) (last digit): ..... (20–21)

Dominant species at Record Locality: VARIOUS EUCALYPT SPP, BANKSIA AEMULA, OTHER SHRUBBY SPP.

BANKSIAS PRESENT

	Name	Species code	Shrub (S) or Tree (T)	Population code	Flower code	New Shoot growth? (Y = yes, N = no)	Response to fire code	Average Height (metres) (last digit)	Pollinator code	Specify Name of Pollinator if Known
OB (1–2)	SPINULOSA COLLINA	SPIO (3–6)	S (7)	2 (8)	A (9)	N (10)	(11–12)	1 (13–15)	(16–18)	(19–21)
OB (1–2)	AEMULA	AEM (3–6)	S (7)	2 (8)	C (9)	N (10)	L (11–12)	1 (13–15)	(16–18)	(19–21)
OB (1–2)	SERRATA	SER (3–6)	T (7)	1 (8)	C (9)	N (10)	T (11–12)	2·5 (13–15)	(16–18)	(19–21)
OB (1–2)	OBLONGIFOLIA	OBL (3–6)	S (7)	1 (8)	C (9)	N (10)	L (11–12)	1·5 (13–15)	(16–18)	(19–21)
OB (1–2)		(3–6)	(7)	(8)	(9)	(10)	(11–12)	(13–15)	(16–18)	(19–21)

BS 4 ← Number of Banksia species at this Locality (1–3)

(4–43)

Additional Remarks:



BANKSIA ATLAS — SIGHT RECORD SHEET

Use BLOCK LETTERS to fill in blank boxes ☐ inserting one letter per space.
Shaded boxes ☐ are "for office use only".
On dashed lines ..... use own handwriting.
If in doubt about a record, leave space blank.
Write zero as "Ø", seven as "7", letter i as "I", letter Z as "Z".

Observer: RCNPW (1–5) | State code: NS (6–7) | Date of Observation Yr Mn Dy: 86 Ø1 Ø3 (8–13) | Locality No. for day: 1 (14)

Map used and scale: KANGAROO FLAT 9335-IV-S 1:25000 (ruled)

LOCALITY

Latitude: GD 31° Ø8' 56" (1–8)
Longitude: 152° 12' 52" (9–15)
Locality Resolution code: 4 (16)
Local Authority code: 158 (17–21)
Name of Local Authority (Shire etc.): WALCHA SHIRE

Nearest named place: NP MOUNT WERRIKIMBE (1–26)
Straight line distance from nearest place (km) (last digit ↓): 7.75 (27–31)
Direction from nearest place: NNW (32–34) (↑ first letter)

Further details of location: LO MOORABACK CAMP, WERRIKIMBE NP (1–36)

Reserve or National Park? PR (1–2) — Y (3) = yes, N = no
Reserve/Park Name: WERRIKIMBE N.P.
Reserve number: NP53 (4–10)
Reserve class: (11)

HABITAT

Altitude (m) (last digit ↓): HT 905 (1–6)
Altitude Resolution Code: 1 (7)

Within 2 km of Coast? N (8) — Y = yes, N = no
Landform code: VA (9–10)
Aspect of Slope (x x x = no slope) (first letter): XXX (11–13)

Surface Soil code: B (14)
Soil Colour code: B (15)
Vegetation Structure code: WL (16–17)
Vegetation restricted to road verge? N (18) — Y = yes, N = no

If "x" (= other) recorded for any of above, please specify,
10m contour

Signs of Fire? N (19) — Y = yes, N = no
If yes, approx. number of months ago. (Ø = less than 1 month) (last digit) (20–21)

Dominant species at Record Locality: Eucalypts, Banksias (? snowgums)

BANKSIAS PRESENT

	Name	Species code	Shrub (S) or Tree (T)	Popu-lation code	Flower code	New Shoot growth? (Y = yes, N = no)	Response to fire code	Average Height (metres) (last digit ↓)	Pollinator code	Specify Name of Pollinator if Known
OB (1–2)	B. integrifolia compar	INTC (3–6)	S (7)	1 (8)	N (9)	Y (10)		1.7 (13–15)	N (16–18)	
OB										
OB										
OB										
OB										

BS 1 (1–3) ← Number of Banksia species at this Locality (4–43)

Additional Remarks: One plant was severely attacked by chrysomelid beetles. This area is formerly cleared grazing country. It is being left to regenerate.

ME

BANKSIA ATLAS — SIGHT RECORD SHEET

Use BLOCK LETTERS to fill in blank boxes ☐ inserting one letter per space.
Shaded boxes ☐ are "for office use only".
On dashed lines ..... use own handwriting.
If in doubt about a record, leave space blank.
Write zero as "Ø", seven as "7", letter i as "I", letter Z as "Z".

Observer: RCNPW (1–5) | State code: NS (6–7) | Date of Observation Yr Mn Dy: 86 01 03 (8–13) | Locality No. for day: 2 (14)

Map used and scale KANGAROO FLAT 9335-IV-S 1:25000 (2nd ed)

LOCALITY

Latitude: GD 31° Ø9' 15" (1–8) | Longitude: 152° 13' 22" (9–15) | Locality Resolution code: 3 (16) | Local Authority code: 158 (17–21) /

Name of Local Authority (Shire etc.): WALCHA SHIRE

Nearest named place: NP MOUNT WERRIKIMBE (1–26)

Straight line distance from nearest place (km) (last digit ↓): 7.Ø6 (27–31)

Direction from nearest place: N (32–34) / (↑ first letter)

Further details of location (1–70):
LO MOORABACK TRACK (WALKING TRAIL),
ØØM S.E. OF MOORABACK HUT

Reserve or National Park? PR (1–2): Y (3) Y = yes N = no

Reserve/Park Name: WERRIKIMBE N.P.

Reserve number: NP53 (4–10)

Reserve class: (11) /

HABITAT

Altitude (m) (last digit ↓): HT 9ØØ (1–6)

Altitude Resolution Code: 1 (7)

Within 2 km of Coast? N (8) Y = yes N = no

Landform code: HT (9–10)

Aspect of Slope (x x x = no slope) (first letter →): XXX (11–13)

Surface Soil code: ~~S~~L (14)

Soil Colour code: B (15)

Vegetation Structure code: WL (16–17)

Vegetation restricted to road verge? N (18) Y = yes N = no

If "x" (= other) recorded for any of above, please specify,
10 m contour

Signs of Fire? N (19) Y = yes N = no

If yes, approx. number of months ago. (Ø = less than 1 month) (last digit ↓) (20–21) /

Dominant species at Record Locality: Eucalypts, Banksias

BANKSIAS PRESENT

	Name	Species code (3–6)	Shrub (S) or Tree (T) (7)	Population code (8)	Flower code (9)	New Shoot growth? Y = yes N = no (10)	Response to fire code (11–12)	Average Height (metres) (last digit ↓) (13–15)	Pollinator code (16–18)	Specify Name of Pollinator if Known (19–21) /
OB (1–2)	B. integrifolia compar	INTC	T	2	C	Y		5	N	
OB (1–2)	B. integrifolia compar	INTC	S	3	N	Y		1.8	N	
OB (1–2)										
OB (1–2)										
OB (1–2)										

BS 2 (1–3) ← Number of Banksia species at this Locality (4–43) /

Additional Remarks: This population is growing on a rocky spur with the large plants confined to the top section where stock would not go. The small plants are spreading downhill into the cleared areas

VE



BANKSIA ATLAS — SIGHT RECORD SHEET

Use BLOCK LETTERS to fill in blank boxes ☐ inserting one letter per space.
Shaded boxes ☐ are "for office use only".
On dashed lines ..... use own handwriting.
If in doubt about a record, leave space blank.
Write zero as "Ø", seven as "7", letter i as "I", letter Z as "Z".

Observer: RCNPW (1–5) | State code: NS (6–7) | Date of Observation Yr Mn Dy: 86 Ø1 Ø3 (8–13) | Locality No. for day: 3 (14)

Map used and scale: KANGAROO FLAT 9335-IV-S (2nd ed)

LOCALITY

Latitude: GD 31° Ø9' 24" (1–8)
Longitude: 152° 12' Ø4" (9–15)
Locality Resolution code: 4 (16)
Local Authority code: 158 (17–21)
Name of Local Authority (Shire etc.): WALCHA SHIRE

Nearest named place: NP MOUNT WERRIKIMBE (1–26)
Straight line distance from nearest place (km) (last digit ↓): 7·15 (27–31)
Direction from nearest place: NNW (32–34) (↑ first letter)

Further details of location (1–70):
LO MOORABACK ROAD, GUM FLAT

Reserve or National Park? PR: Y (1–2, 3) (Y = yes, N = no)
Reserve/Park Name: WERRIKIMBE N.P.
Reserve number: NP53 (4–10)
Reserve class: (11)

HABITAT

Altitude (m) (last digit ↓): HT 975 (1–6)
Altitude Resolution Code: 1 (7)
Within 2 km of Coast? N (8) (Y = yes, N = no)
Landform code: HT (9–10)
Aspect of Slope (x x x = no slope) (first letter →): XXX (11–13)
Surface Soil code: L (14)
Soil Colour code: B (15)
Vegetation Structure code: WL (16–17)
Vegetation restricted to road verge? N (18) (Y = yes, N = no)

If "x" (= other) recorded for any of above, please specify,
10m contour

Signs of Fire? N (19) (Y = yes, N = no)
If yes, approx. number of months ago. (Ø = less than 1 month) (last digit ↓): (20–21)

Dominant species at Record Locality: Eucalypts, banksias

BANKSIAS PRESENT

	Name	Species code	Shrub (S) or Tree (T)	Population code	Flower code	New Shoot growth? (Y = yes, N = no)	Response to fire code	Average Height (metres) (last digit ↓)	Pollinator code	Specify Name of Pollinator if Known
OB (1–2)	B. integrifolia compar	INTC (3–6)	T (7)	1 (8)	C (9)	Y (10)		6 (13–15)	N (16–18)	
OB (1–2)	B. integrifolia compar	INTC (3–6)	S (7)	3 (8)	N (9)	Y (10)		1·8 (13–15)	N (16–18)	
OB (1–2)	B. integrifolia compar	INTC (3–6)	S (7)	3 (8)	N (9)	Y (10)		Ø·2 (13–15)	N (16–18)	
OB (1–2)		(3–6)	(7)	(8)	(9)	(10)	(11–12)	(13–15)	(16–18)	(19–21)
OB (1–2)		(3–6)	(7)	(8)	(9)	(10)	(11–12)	(13–15)	(16–18)	(19–21)

BS 3 (1–3) ← Number of Banksia species at this Locality (4–43)

Additional Remarks: Appears to be regeneration around a few old plants

ME



BANKSIA ATLAS — SIGHT RECORD SHEET

Use BLOCK LETTERS to fill in blank boxes ☐ inserting one letter per space.
Shaded boxes ☐ are "for office use only".
On dashed lines ..... use own handwriting.
If in doubt about a record, leave space blank.
Write zero as "Ø", seven as "7", letter i as "I", letter Z as "Z".

Observer: RCNPW (1–5) | State code: NS (6–7) | Date of Observation Yr Mn Dy: 86 Ø1 Ø3 (8–13) | Locality No. for day: 4 (14/)

Map used and scale: SEAVIEW 9335-IIHN 1:25000 (2nd ed)

LOCALITY

Latitude: GD 31° 16′ 32″ (1–8) | Longitude: 152° Ø3′ 5Ø″ (9–15) | Locality Resolution code: 3 (16) | Local Authority code: 158 (17–21 /)

Name of Local Authority (Shire etc.): WALCHA SHIRE

Nearest named place: NP MOUNT SEAVIEW (MTN) (1–26)

Straight line distance from nearest place (km) (last digit ↓): 11·5 (27–31)

Direction from nearest place: NW (32–34 /) (↑ first letter)

Further details of location (1–70 /):
LOFENWICKS ROAD NEAR MOUNT BRASSEY
DOYLES RIVER STATE FOREST

Reserve or National Park? PR (1–2) | N (3) Y = yes N = no

Reserve/Park Name: .....

Reserve number: (4–10) | Reserve class: (11 /)

HABITAT

Altitude (m) (last digit ↓): HT 1Ø2Ø (1–6)

Altitude Resolution Code: 1 (7)

Within 2 km of Coast? N (8) Y = yes N = no

Landform code: HT (9–10)

Aspect of Slope (x x x = no slope) (first letter →): XXX (11–13)

Surface Soil code: L (14)

Soil Colour code: B (15)

Vegetation Structure code: WL (16–17)

Vegetation restricted to road verge? N (18) Y = yes N = no

If "x" (= other) recorded for any of above, please specify,
10m contour

Signs of Fire? N (19) Y = yes N = no

If yes, approx. number of months ago. (Ø = less than 1 month) (20–21 /) ← (last digit)

Dominant species at Record Locality: Eucalypts

BANKSIAS PRESENT

	Name	Species code	Shrub (S) or Tree (T)	Population code	Flower code	New Shoot growth? (Y = yes N = no)	Response to fire code	Average Height (metres) (last digit ↓)	Pollinator code	Specify Name of Pollinator if Known
OB (1–2)	B. integrifolia compar	INTC (3–6)	T (7)	2 (8)	C (9)	Y (10)	(11–12)	5 (13–15)	N (16–18)	(19–21 /)
OB (1–2)	B. integrifolia compar	INTC (3–6)	S (7)	3 (8)	N (9)	Y (10)	(11–12)	1·5 (13–15)	N (16–18)	(19–21 /)
OB (1–2)		(3–6)	(7)	(8)	(9)	(10)	(11–12)	(13–15)	(16–18)	(19–21 /)
OB (1–2)		(3–6)	(7)	(8)	(9)	(10)	(11–12)	(13–15)	(16–18)	(19–21 /)
OB (1–2)		(3–6)	(7)	(8)	(9)	(10)	(11–12)	(13–15)	(16–18)	(19–21 /)

BS 2 (1–3) ← Number of Banksia species at this Locality

(4–43 /)

Additional Remarks: Pockets of this type in many places along Fenwicks and Cobcrofts roads.

ME

BANKSIA ATLAS — SIGHT RECORD SHEET

082 WRC000

Use BLOCK LETTERS to fill in blank boxes ☐ inserting one letter per space.
Shaded boxes ☐ are "for office use only".
On dashed lines ..... use own handwriting.
If in doubt about a record, leave space blank.
Write zero as "Ø", seven as "7", letter i as "I", letter Z as "Z".

WSIR 68
V36 '68

Observer: RCNPW (1–5) | State code: NS (6–7) | Date of Observation Yr Mn Dy: 86 Ø1 Ø3 (8–13) | Locality No. for day: 5 (14/)

Map used and scale: SEAVIEW 9335-III-N 1:25000 (2nd ed)

LOCALITY

Latitude: GD 31° 18' 38" (1–8) | Longitude: 152° Ø1' ØØ" (9–15) | Locality Resolution code: 2 (16) | Local Authority code: 158 (17–21 /)

Name of Local Authority (Shire etc.): WALCHA SHIRE

Nearest named place: NP MOUNT SEAVIEW (1–26)

Straight line distance from nearest place (km) (last digit ↓): 14.13 (27–31)

Direction from nearest place: WNW (32–34 / first letter)

Further details of location (1–70 /):
LO FENWICKS ROAD CROSSES FENWICKS CK
DOYLES RIVER STATE FOREST

Reserve or National Park? PR (1–2): N (3) Y = yes N = no

Reserve/Park Name: .....

Reserve number (4–10): .....

Reserve class (11 /): .....

HABITAT

Altitude (m) (last digit ↓): HT 925 (1–6)

Altitude Resolution Code: 1 (7)

Within 2 km of Coast? N (8) Y = yes N = no

Landform code: VA (9–10)

Aspect of Slope (x x x = no slope) (first letter): XXX (11–13)

Surface Soil code: L (14)

Soil Colour code: B (15)

Vegetation Structure code: WL (16–17)

Vegetation restricted to road verge? N (18) Y = yes N = no

If "x" (= other) recorded for any of above, please specify,
North v south aspects.

Signs of Fire? N (19) Y = yes N = no

If yes, approx. number of months ago. (Ø = less than 1 month) (20–21 / last digit): .....

Dominant species at Record Locality: Eucalypts

BANKSIAS PRESENT

	Name	Species code	Shrub (S) or Tree (T)	Popu-lation code	Flower code	New Shoot growth? (Y = yes N = no)	Response to fire code	Average Height (metres) (last digit ↓)	Pollinator code	Specify Name of Pollinator if Known
OB (1–2)	B. integrifolia compar	INTC (3–6)	T (7)	2 (8)	C (9)	Y (10)	(11–12)	5 (13–15)	N (16–18)	(19–21 /)
OB (1–2)	B. integrifolia compar	INTC (3–6)	S (7)	3 (8)	N (9)	Y (10)	(11–12)	1.5 (13–15)	N (16–18)	(19–21 /)
OB (1–2)		(3–6)	(7)	(8)	(9)	(10)	(11–12)	(13–15)	(16–18)	(19–21 /)
OB (1–2)		(3–6)	(7)	(8)	(9)	(10)	(11–12)	(13–15)	(16–18)	(19–21 /)
OB (1–2)		(3–6)	(7)	(8)	(9)	(10)	(11–12)	(13–15)	(16–18)	(19–21 /)

BS (1–2): 2 (3) ← Number of Banksia species at this Locality

(4–43 /)

Additional Remarks: Made whilst fleeing electrical storm - heights may be out. Banksias were growing on either side of the [illegible] valley, some had a northerly aspect, some a southerly.

ME



BANKSIA ATLAS — SIGHT RECORD SHEET

Use BLOCK LETTERS to fill in blank boxes ☐ inserting one letter per space.
Shaded boxes ▩ are "for office use only".
On dashed lines..... use own handwriting.
If in doubt about a record, leave space blank.
Write zero as "Ø", seven as "7", letter i as "I", letter Z as "Z".

Map used and scale: SYDNEY HEADS-ORTHOphotomap Scale- 1:25000

Observer: R C C M B (1–5) | State code: N S (6–7) | Date of Observation Yr Mn Dy: 8 5 Ø 1 Ø 9 (8–13) | Locality No. for day: 1 (14)

LOCALITY

Latitude: G D 3 3 ° 4 7 ' 4 7 " (1–8)
Longitude: 1 5 1 ° 1 7 Ø 4 " (9–15)
Locality Resolution code: (16)
Local Authority code: 1 6 1 (17–21)
Name of Local Authority (Shire etc.): WARRINGAH SHIRE

Nearest named place: N P H A R B O R D (1–9)
Straight line distance from nearest place (km) (last digit): 2 (27–31)
Direction from nearest place: N N E (32–34) (first letter)

Further details of location (1–36):
L O N E A R F R E S H W A T E R B E A C H H E A D L A N D A N D C L I F F (37–70)

Reserve or National Park? P R (1–2) — Y = yes, N = no (3)
~~Reserve~~/Park Name: McKILLop PARK
Reserve number: (4–10)
Reserve class: (11)

HABITAT

Altitude (m) (last digit): H T . . 2 Ø (1–6)
Altitude Resolution Code: 1 (7)
Within 2 km of Coast? Y (8) — Y = yes, N = no
Landform code: S S (9–10)
Aspect of Slope (x = no slope) (first letter): E W (11–13)
Surface Soil code: S (14)
Soil Colour code: G (15)
Vegetation Structure code: S S (16–17)
Vegetation restricted to road verge? N (18) — Y = yes, N = no

If "x" (= other) recorded for any of above, please specify,

Signs of Fire? N (19) — Y = yes, N = no
If yes, approx. number of months ago. (Ø = less than 1 month) (last digit): (20–21)

Dominant species at Record Locality: WESTRINGIA FRUTICOSA / CASUARINA DISTYLA

BANKSIAS PRESENT

	Name	Species code (3–6)	Shrub (S) or Tree (T) (7)	Population code (8)	Flower code (9)	New Shoot growth? (10) Y = yes, N = no	Response to fire code (11–12)	Average Height (metres) (last digit) (13–15)	Pollinator code (16–18)	Specify Name of Pollinator if Known (19–21)
OB (1–2)	B. marginata	M A R	S	1	C	Y		Ø Ø 2	N	None observed.
OB	B. ericifolia	E R I	S	2	C	N		Ø Ø 2	N	"
OB	B. integrifolia	I N T	T	2	C	N		Ø Ø 4	N	"
OB										
OB										

BS 3 ← Number of Banksia species at this Locality (1–3)

Additional Remarks (4–43): Area has large shrubs of Coprosma repens and other introduced plants. But good e.g. of coastal heathland. Very exposed to wind/spray. B. int. shows wind pruning etc.
Other plants:- Lomandra, Epacris, Acacia, Kunzia, 3 var. ferns. Daisy bush, Darwinia f.



BANKSIA ATLAS — SIGHT RECORD SHEET

Use BLOCK LETTERS to fill in blank boxes ☐ inserting one letter per space.
Shaded boxes ☐ are "for office use only".
On dashed lines ..... use own handwriting.
If in doubt about a record, leave space blank.
Write zero as "Ø", seven as "7", letter i as "I", letter Z as "Z".

Map used and scale: SYDNEY HEADS ORTHOPHOTOMAP 1:25000

Observer: RC CMB (1–5) | State code: NS (6–7) | Date of Observation Yr Mn Dy: 85 06 10 (8–13) | Locality No. for day: 1 (14)

LOCALITY

Latitude: GD 33 45 20 (1–8) | Longitude: 151 ° 15 35 (9–15) | Locality Resolution code: (16) | Local Authority code: 161 (17–21) | Name of Local Authority (Shire etc.): Warringah Shire.

Nearest named place: NP BEACON HILL (1–26) | Straight line distance from nearest place (km) (last digit ↓): 0001 (27–31) | Direction from nearest place: W (32–34, first letter)

Further details of location (1–70):
ALONG WARRINGAH RD GOING WEST
RIGHT HAND TURN

Reserve or National Park? PR Y (1–3) Y = yes N = no | Reserve/Park Name: CAPTAIN PHILLIP LOOKOUT RESERVE | Reserve number (4–10) | Reserve class (11)

HABITAT

Altitude (m) (last digit ↓): HT 150 (1–6) | Altitude Resolution Code: 2 (7)

Within 2 km of Coast? N (8) Y = yes N = no | Landform code: HT (9–10) | Aspect of Slope (x x x = no slope) (first letter) (11–13)

Surface Soil code: S (14) | Soil Colour code: B (15) | Vegetation Structure code: LS (16–17) | Vegetation restricted to road verge? N (18) Y = yes N = no

If "x" (= other) recorded for any of above, please specify,
SLOPES FROM ALL SIDES TO APEX - TRIG. STATION.

Signs of Fire? N (19) Y = yes N = no | If yes, approx. number of months ago. (Ø = less than 1 month) (last digit) (20–21)

Dominant species at Record Locality: Acacia sp., CASUARINA SP., HAKEA.

BANKSIAS PRESENT

Name	Species code	Shrub (S) or Tree (T)	Population code	Flower code	New Shoot growth?	Response to fire code	Average Height (metres) (last digit ↓)	Pollinator code	Specify Name of Pollinator if Known
OB B. ERICIFOLIA (1–2)	ERI (3–6)	T (7)	3 (8)	F (9)	Y (10) Y = yes N = no	(11–12)	Ø05 (13–15)	1 (16–18)	WATTLEBIRDS. (19–21)
OB (1–2)	(3–6)	(7)	(8)	(9)	(10)	(11–12)	(13–15)	(16–18)	(19–21)
OB (1–2)	(3–6)	(7)	(8)	(9)	(10)	(11–12)	(13–15)	(16–18)	(19–21)
OB (1–2)	(3–6)	(7)	(8)	(9)	(10)	(11–12)	(13–15)	(16–18)	(19–21)
OB (1–2)	(3–6)	(7)	(8)	(9)	(10)	(11–12)	(13–15)	(16–18)	(19–21)

BS 1 (1–3) ← Number of Banksia species at this Locality (4–43)

Additional Remarks: Top of Lookout cleared and setdown to LAWN. SOME NATIVE TREES CULTIVATED. SLOPES all VIRGIN BUSHLAND. Rich in EPACRIS/Ferns/Flannel Flowers.

BANKSIA ATLAS — SIGHT RECORD SHEET

Use BLOCK LETTERS to fill in blank boxes ☐ inserting one letter per space.
Shaded boxes ☐ are "for office use only".
On dashed lines ..... use own handwriting.
If in doubt about a record, leave space blank.
Write zero as "Ø", seven as "7", letter i as "I", letter Z as "Z".

Map used and scale: HORNSBY - Orthophotomap 1:25 000

Observer: RC CMB (1–5) | State code: NS (6–7) | Date of Observation Yr Mn Dy: 85 Ø7 27 (8–13) | Locality No. for day: 1 (14)

LOCALITY

Latitude: G D 33° 43' 27" (1–8) ✓
Longitude: 151° 12' ØØ (9–15) ✓
Locality Resolution code: 2 (16)
Local Authority code: 161 (17–21)
Name of Local Authority (Shire etc.): WARRINGAH SHIRE

Nearest named place: NP BELROSE (1–26)
Straight line distance from nearest place (km) (last digit ↓): ØØØØ2 (27–31)
Direction from nearest place: NW (32–34) (↑ first letter)

Further details of location (1–70):
LO OFF WEST END OF WYATT ST NEAR SYDNEY EAST ELECTRICITY SUBSTATION

Reserve or National Park? PR: Y (1–3) (Y = yes, N = no)
Reserve/Park Name: DAVIDSON STATE RECREATION AREA
Reserve number: SRAIØ (4–10)
Reserve class: (11)

HABITAT

Altitude (m) (last digit ↓): HT 14Ø (1–6)
Altitude Resolution Code: 2 (7)
Within 2 km of Coast? N (8) (Y = yes, N = no)
Landform code: HT (9–10)
Aspect of Slope (x x x = no slope) (first letter): NNW (11–13)
Surface Soil code: S (14)
Soil Colour code: (15) ✓
Vegetation Structure code: WL (16–17)
Vegetation restricted to road verge? N (18) (Y = yes, N = no)

If "x" (= other) recorded for any of above, please specify: Varied soil colour - red-yellow. Slopes down to deep valley on N-NNW.

Signs of Fire? N (19) (Y = yes, N = no)
If yes, approx. number of months ago. (Ø = less than 1 month) (20–21) (← last digit)

Dominant species at Record Locality: ANGOPHORA / BLOODWOOD / SCRIBBLY GUM.

BANKSIAS PRESENT

OB	Name	Species code	Shrub (S) or Tree (T)	Popu-lation code	Flower code	New Shoot growth? (Y = yes, N = no)	Response to fire code	Average Height (metres) (last digit ↓)	Pollinator code	Specify Name of Pollinator if Known
OB	B. SERRATA	SER	T	2	C	Y		Ø Ø 4	N	NIL
OB	B. ERICIFOLIA	ERI	S	3	A	Y		Ø Ø 3	14	NEW. H. HONEY EATER WATTLEBIRDS / BEES.
OB	B. OBLONGIFOLIA.	OBL	S	1	C	N		Ø Ø 1	N	Nil.
OB	B. MARGINATA	MAR	S	1	F	Y		Ø Ø 1	N	Nil.
OB	B. spinulosa	SpI	S	1	A	Y		Ø Ø 1	N.	Nil

BS 5 ← Number of Banksia species at this Locality (1–3)

Additional Remarks: AREA OF LARGELY UNTOUCHED BUSH AWAY FROM TRANSMISSION LINE & ACCESS ROADS.
BORONIA, xanthorrea, teatree, CASUARINA sp., Grevillia Bush pea - typical SYDNEY sst. vegetation.

BANKSIA ATLAS — SIGHT RECORD SHEET

Use BLOCK LETTERS to fill in blank boxes ☐ inserting one letter per space.
Shaded boxes ☐ are "for office use only".
On dashed lines ..... use own handwriting.
If in doubt about a record, leave space blank.
Write zero as "Ø", seven as "7", letter i as "I", letter Z as "Z".

Observer: RC CMB (1–5) | State code: NS (6–7) | Date of Observation Yr Mn Dy: 85 08 03 (8–13) | Locality No. for day: 1 (14)

Map used and scale: PARRAMATTA RIVER ORTHOPHOTOMAP 1:25000

LOCALITY

Latitude: GD 33 46 10 (1–8) | Longitude: 151 15 00 (9–15) | Locality Resolution code: 3 (16) | Local Authority code: 161 (17–21) /

Name of Local Authority (Shire etc.): WARRINGAH SHIRE

Nearest named place: NP MANLY VALE (1–26)

Straight line distance from nearest place (km) (last digit ↓): 0002 (27–31) | Direction from nearest place: W (32) / (↑ first letter)

Further details of location: LO LOCATED ON CURL CURL CREEK HEAD WATERS (1–70 /)

Reserve or National Park? PR: ☒ Y = yes, N = no (1–3) | Reserve/Park Name: MANLY DAM WAR MEMORIAL PARK | Reserve number (4–10) | Reserve class (11) /

HABITAT

Altitude (m) (last digit ↓): HT 40 (1–6) | Altitude Resolution Code: 2 (7)

Within 2 km of Coast? N (Y = yes, N = no) (8) | Landform code: LE (9–10) | Aspect of Slope (x x x = no slope) (first letter →): XXX (11–13)

Surface Soil code: S (14) | Soil Colour code: G (15) | Vegetation Structure code: LS (16–17) | Vegetation restricted to road verge? N (Y = yes, N = no) (18)

If "x" (= other) recorded for any of above, please specify,
ALONG BANKS OF MANLY DAM North + South.

Signs of Fire? Y (Y = yes, N = no) (19) | If yes, approx. number of months ago. (Ø = less than 1 month) (last digit ←) (20–21) /

Dominant species at Record Locality: ANGOPHORA / SCRIBBLY GUM - SMALLER Shrubs - HAKEAS.

BANKSIAS PRESENT

	Name	Species code	Shrub (S) or Tree (T)	Population code	Flower code	New Shoot growth? (Y = yes, N = no)	Response to fire code	Average Height (metres) (last digit ↓)	Pollinator code	Specify Name of Pollinator if Known
OB (1–2)	B. ERICIFOLIA	ERI (3–6)	T (7)	3 (8)	F (9)	Y (10)	(11–12)	Ø4 (13–15)	14 (16–18)	Bees. - WATTLE BIRDS (19–21 /)
OB (1–2)	B. SERRATA	SER (3–6)	T (7)	3 (8)	C (9)	Y (10)	(11–12)	Ø4 (13–15)	N (16–18)	NIL (19–21 /)
OB (1–2)	B. OBLONGIFOLIA	OBL (3–6)	S (7)	2 (8)	C (9)	Y (10)	(11–12)	Ø2 (13–15)	N (16–18)	" (19–21 /)
OB (1–2)	B. SPINULOSA	SPI (3–6)	S (7)	1 (8)	C (9)	Y (10)	(11–12)	Ø1 (13–15)	N (16–18)	" (19–21 /)
OB (1–2)	B. MARGINATA	MAR (3–6)	S (7)	1 (8)	F (9)	Y (10)	(11–12)	Ø2 (13–15)	4 (16–18)	Bees. (19–21 /)

BS 5 (1–3) ← Number of Banksia species at this Locality (4–43 /)

Additional Remarks: AREA is EXTREMELY wet - due to recent heavy rains. B ERI. in flower later than elsewhere. HAKEA DAGGER BUSH, Tea TREE, CALLICOMA, ACACIA sp. Very numerous.

BANKSIA ATLAS — SIGHT RECORD SHEET

Use BLOCK LETTERS to fill in blank boxes ☐ inserting one letter per space.
Shaded boxes ☐ are "for office use only".
On dashed lines ..... use own handwriting.
If in doubt about a record, leave space blank.
Write zero as "Ø", seven as "7", letter i as "I", letter Z as "Z".

Map used and scale PARRAMATTA RIVER ORTHOPHOTO MAP 1:2500Ø

Observer: RC CMB (1–5) | State code: NS (6–7) | Date of Observation Yr Mn Dy: 85 Ø8 Ø4 (8–13) | Locality No. for day: 1 (14)

LOCALITY

Latitude: G D 33° 46' 12" (1–8) | Longitude: 151° 12' 27" (9–15) | Locality Resolution code: 3 (16) | Local Authority code: 161 (17–21) | Name of Local Authority (Shire etc.): WARRINGAH SHIRE

Nearest named place: NP KILLARNEY HEIGHTS (1–26) | Straight line distance from nearest place (km) (last digit ↓): ØØØØ2 (27–31) | Direction from nearest place: SSW (32–34) (↑ first letter)

Further details of location (1–70):
LOWNDER ROSEVILLE BRIDGE AREA CALLED
ROSEVILLE PICNIC AREA

Reserve or National Park? PR (1–2) | Y (3) Y = yes N = no | Reserve/Park Name: DAVIDSON NATIONAL PARK | Reserve number: SRAIØ (4–10) | Reserve class (11)

HABITAT

Altitude (m) (last digit ↓): HT 10 (1–6) | Altitude Resolution Code: 2 (7)

Within 2 km of Coast? N (8) Y = yes N = no | Landform code: RB (9–10) | Aspect of Slope (x x x = no slope) (first letter): (11–13)

Surface Soil code: S (14) | Soil Colour code: G (15) | Vegetation Structure code: WL (16–17) | Vegetation restricted to road verge? N (18) Y = yes N = no

If "x" (= other) recorded for any of above, please specify,

Signs of Fire? N (19) Y = yes N = no | If yes, approx. number of months ago. (Ø = less than 1 month) (20–21) ← (last digit)

Dominant species at Record Locality: ANGOPHORA/ SYDNEY PEPPERMINT/ Blackwood

BANKSIAS PRESENT

OB	Name	Species code	Shrub (S) or Tree (T)	Population code	Flower code	New Shoot growth?	Response to fire code	Average Height (metres) (last digit ↓)	Pollinator code	Specify Name of Pollinator if Known
OB (1–2)	B. INTEGRIFOLIA	INT (3–6)	T (7)	1 (8)	A (9)	Y (10) Y = yes N = no	(11–12)	10 (13–15)	N (16–18)	NIL (19–21)
OB										
OB										
OB										
OB										

BS 1 (1–3) ← Number of Banksia species at this Locality (4–43)

Additional Remarks: AREA WELL USED by public but this STAND OF B. INT. has been well PRESERVED - USUAL SYDNEY SST. vegetation SURROUNDS the area. ALONG banks OF SIDE - thick MANGROVES.



BANKSIA ATLAS — SIGHT RECORD SHEET

Use BLOCK LETTERS to fill in blank boxes ☐ inserting one letter per space.
Shaded boxes ☐ are "for office use only".
On dashed lines ..... use own handwriting.
If in doubt about a record, leave space blank.
Write zero as "Ø", seven as "7", letter i as "I", letter Z as "Z".

Observer: R C C M B (1–5) | State code: N S (6–7) | Date of Observation Yr Mn Dy: 8 5 Ø 9 Ø 4 (8–13) | Locality No. for day: 1 (14)

Map used and scale: PARRAMATTA RIVER ORTHOPHOTOMAP 1:2500

LOCALITY

Latitude: G D 33° 46' 30" (1–8) | Longitude: 151° 14' 00" (9–15) | Locality Resolution code: 2 (16) | Local Authority code: 161 (17–21) | Name of Local Authority (Shire etc.): WARRINGAH SHIRE

Nearest named place: N P KILLARNEY HEIGHTS (1–26) | Straight line distance from nearest place (km) (last digit ↓): Ø Ø Ø Ø 2 (27–31) | Direction from nearest place: E (32–34) (↑ first letter)

Further details of location (1–70):
LOA LONG BANTRY BAY EASTERN SIDE NEAR
WAKEHURST PARKWAY

Reserve or National Park? P R (1–2) | Y (3) Y = yes N = no | Reserve/Park Name: DAVIDSON PARK S.R.A. BANTRY BAY | Reserve number: SRAIØ (4–10) | Reserve class (11)

HABITAT

Altitude (m) (last digit ↓): H T i i Ø (1–6) | Altitude Resolution Code: 1 (7)

Within 2 km of Coast? Y (8) Y = yes N = no | Landform code: S S (9–10) | Aspect of Slope (x x x = no slope) (first letter): S S (11–13)

Surface Soil code: S (14) | Soil Colour code: G (15) | Vegetation Structure code: W L (16–17) | Vegetation restricted to road verge? N (18) Y = yes N = no

If "x" (= other) recorded for any of above, please specify,

Signs of Fire? N (19) Y = yes N = no | If yes, approx. number of months ago. (Ø = less than 1 month) (last digit) (20–21)

Dominant species at Record Locality: ~~E~~UCALYPTUS ~~E~~ PIPERITA, ANGOPHORA, CASUARINA SP.

BANKSIAS PRESENT

OB	Name	Species code	Shrub (S) or Tree (T)	Population code	Flower code	New Shoot growth? Y = yes N = no	Response to fire code	Average Height (metres) (last digit ↓)	Pollinator code	Specify Name of Pollinator if Known
OB	B. ERICIFOLIA	ERI	T	3	A	N		3		NIL
OB	B. SPINULOSA	SPI	S	1	A	Y		2		NIL
OB	B. OBLONGIFOLIA	OBL	S	1	C	Y		1		NIL
OB	B. SERRATA	SER	T	2	C	Y		4		NIL.
OB										

BS 4 ← Number of Banksia species at this Locality (1–3)

Additional Remarks: MANY SP. OF SANDSTONE PLANTS - BORONIA, CROWEA, ERIOSTEMON, XANTHORREA, etc. - SOME INTRUSION OF EXOTICS due to proximity of ROAD.

BANKSIA ATLAS — SIGHT RECORD SHEET

Use BLOCK LETTERS to fill in blank boxes ☐ inserting one letter per space.
Shaded boxes ☐ are "for office use only".
On dashed lines ..... use own handwriting.
If in doubt about a record, leave space blank.
Write zero as "Ø", seven as "7", letter i as "I", letter Z as "Z".

Map used and scale MONA VALE ORTHOPHOTOMAP 1:25 ØØØ

Observer: RC CMB (1–5) | State code: NS (6–7) | Date of Observation Yr Mn Dy: 85 Ø4 1Ø (8–13) | Locality No. for day: 1 (14)

LOCALITY

Latitude: GD 33 44 ØØ (1–8) | Longitude: 151 18 2Ø (9–15) | Locality Resolution code: 2 (16) | Local Authority code: 161 (17–21) | Name of Local Authority (Shire etc.): WARRINGAH SHIRE

Nearest named place: NP DEE WHY (1–26) | Straight line distance from nearest place (km) (last digit ↓): ØØØØ2 (27–31) | Direction from nearest place: NE (32–34) (↑ first letter)

Further details of location (1–70):
LONG REEF HEADLAND RESERVE WITHIN
GOLF COURSE MARINE RESERVE BELOW

Reserve or National Park? PR: Y (1–3) (Y = yes, N = no) | Reserve/Park Name: LONG REEF Marine RESERVE | Reserve number (4–10) | Reserve class (11)

HABITAT

Altitude (m) (last digit ↓): HT ØØ5Ø (1–6) | Altitude Resolution Code (7)

Within 2 km of Coast? Y (8) (Y = yes, N = no) | Landform code: XX (9–10) | Aspect of Slope (x x x = no slope) (first letter): E (11–13)

Surface Soil code: S (14) | Soil Colour code: Y (15) | Vegetation Structure code: C F (16–17) | Vegetation restricted to road verge? N (18) (Y = yes, N = no)

If "x" (= other) recorded for any of above, please specify,
LANDFORM = Headland of Coastal shrubs - cleared for Golf course
Veg. STRUCTURE - planted grass.

Signs of Fire? N (19) (Y = yes, N = no) | If yes, approx. number of months ago. (Ø = less than 1 month) (last digit): – – (20–21)

Dominant species at Record Locality: B. ENTEGRIFOLIA with coastal heathland typical of SYDNEY.

BANKSIAS PRESENT

OB	Name	Species code	Shrub (S) or Tree (T)	Population code	Flower code	New Shoot growth? (Y = yes, N = no)	Response to fire code	Average Height (metres) (last digit ↓)	Pollinator code	Specify Name of Pollinator if Known
OB (1–2)	B. Integrifolia	INT (3–6)	T (7)	2 (8)	F (9)	Y (10)	(11–12)	ØØ7 (13–15)	4 (16–18)	Bees - WATTLE BIRDS live in area also. (19–21)
OB										
OB										
OB										
OB										

NOT INCLUDED AS POLLINATORS Scott

BS 1 ← Number of Banksia species at this Locality (1–3)

Additional Remarks: AREA changed by leisure activities - stands of B. Integrifolia left by large trees - some to 8m - wind direction from S. Few other plants in area.



BANKSIA ATLAS — SIGHT RECORD SHEET

Use BLOCK LETTERS to fill in blank boxes ☐ inserting one letter per space.
Shaded boxes ☐ are "for office use only".
On dashed lines ..... use own handwriting.
If in doubt about a record, leave space blank.
Write zero as "Ø", seven as "7", letter i as "I", letter Z as "Z".

Observer: RC CMB (1–5) | State code: NS (6–7) | Date of Observation Yr Mn Dy: 85 04 1Ø (8–13) | Locality No. for day: 2 (14)

Map used and scale: SYDNEY HEADS ORTHOPHOTOMAP 1:25ØØØ

LOCALITY

Latitude: GD 33 46 ØØ (1–8) | Longitude: 151 17 3Ø (9–15) | Locality Resolution code: 2 (16) | Local Authority code: 161 (17–21) | Name of Local Authority (Shire etc.): WARRINGAH SHIRE

Nearest named place: NP CURL CURL (1–26) | Straight line distance from nearest place (km) (last digit ↓): ØØØØ2 (27–31) | Direction from nearest place: NE (32–34) (↑ first letter)

Further details of location: LO ON TOP DEE WHY HEADLAND NATURE TRAIL (1–70)

Reserve or National Park? PR Y (1–2, 6) (Y = yes, N = no) | Reserve/Park Name: DEE WHY HEADLAND RESERVE | Reserve number (4–10) | Reserve class (11)

HABITAT

Altitude (m) (last digit ↓): HT ØØ38 (1–6) | Altitude Resolution Code (7)

Within 2 km of Coast? Y (8) (Y = yes, N = no) | Landform code: HT (9–10) | Aspect of Slope (x x x = no slope) (first letter): E (11–13)

Surface Soil code: S (14) | Soil Colour code: Y (15) | Vegetation Structure code: SS (16–17) | Vegetation restricted to road verge? N (18) (Y = yes, N = no)

If "x" (= other) recorded for any of above, please specify,
XX HEADLAND - above cliffs.
VEGETATION - COAST. HEATH.

Signs of Fire? N (19) (Y = yes, N = no) | If yes, approx. number of months ago. (Ø = less than 1 month) (last digit ↓): -- (20–21)

Dominant species at Record Locality: B. ericifolia / Westringia fruticosa /

BANKSIAS PRESENT

Name	Species code	Shrub (S) or Tree (T)	Population code	Flower code	New Shoot growth? (Y = yes, N = no)	Response to fire code	Average Height (metres) (last digit ↓)	Pollinator code	Specify Name of Pollinator if Known
OB B. ERICIFOLIA (1–2)	ERI (3–6)	S (7)	2 (8)	F (9)	Y (10)	-. (11–12)	ØØ1 (13–15)	.4 (16–18)	Bees. (19–21)
OB B. Integrifolia (1–2)	INT (3–6)	T (7)	1 (8)	F (9)	Y (10)	(11–12)	ØØ4 (13–15)	4 (16–18)	Bees. (New Holland Honeyeater Habitat.) (19–21)
OB (1–2)	(3–6)	(7)	(8)	(9)	(10)	(11–12)	(13–15)	(16–18)	(19–21)
OB (1–2)	(3–6)	(7)	(8)	(9)	(10)	(11–12)	(13–15)	(16–18)	(19–21)
OB (1–2)	(3–6)	(7)	(8)	(9)	(10)	(11–12)	(13–15)	(16–18)	(19–21)

Not included as pollinator sett

BS 2 ← Number of Banksia species at this Locality (1–3)

Additional Remarks: COAST HEATHLAND - B. ERI: Very low shrub Hugging rocky areas - WINDPRUNED - receive full blast southerlies. EPACRIS, BAEKAEA, Kennedia sp. grow in large nos. B. Int. inland side but windpruned also.

BANKSIA ATLAS — SIGHT RECORD SHEET

Use BLOCK LETTERS to fill in blank boxes ☐ inserting one letter per space.
Shaded boxes ☐ are "for office use only".
On dashed lines..... use own handwriting.
If in doubt about a record, leave space blank.
Write zero as "Ø", seven as "7", letter i as "I", letter Z as "Z".

Observer: R C I M A (1–5) | State code: N S (6–7) | Date of Observation Yr Mn Dy: 8 5 1 Ø 2 7 (8–13) | Locality No. for day: 1 (14)

Map used and scale: SYDNEY 1:100,000

LOCALITY

Latitude: G D 3 3 ° 4 4 ' Ø Ø " (1–8)
Longitude: 1 5 1 ° 1 8 ' Ø Ø " (9–15)
Locality Resolution code: 3 (16)
Local Authority code: 1 6 1 (17–21)
Name of Local Authority (Shire etc.): WARINGAH SHIRE

Nearest named place: N P L O N G R E E F (1–26)
Straight line distance from nearest place (km) (last digit ↓): Ø . 3 (27–31)
Direction from nearest place: W (32–34) (↑ first letter)

Further details of location: L O O N H I L L N E A R E N D O F L O N G R E E F (1–36)

Reserve or National Park? P R (1–2) — Y (3) Y = yes N = no
Reserve/Park Name: Recreation Reserve & Golf course (4–10)
Reserve number (11–17)
Reserve class (18) /

HABITAT

Altitude (m) (last digit ↓): H T 1 Ø (1–6)
Altitude Resolution Code: 2 (7)

Within 2 km of Coast? Y (8) Y = yes N = no
Landform code: X X (9–10)
Aspect of Slope (x x x = no slope) (first letter →): N E (11–13)

Surface Soil code: S (14)
Soil Colour code: Y (15)
Vegetation Structure code: L S (16–17)
Vegetation restricted to road verge? ~~X~~ N (18) Y = yes N = no

If "x" (= other) recorded for any of above, please specify,
Hill top and slope overlooking ocean.
Soil sandy where disturbed, dark loam elsewhere. Track goes through area

Signs of Fire? N (19) Y = yes N = no
If yes, approx. number of months ago. (Ø = less than 1 month) (20–21) (last digit) /

Dominant species at Record Locality:
B. integrifolia

BANKSIAS PRESENT

	Name	Species code	Shrub (S) or Tree (T)	Popu-lation code	Flower code	New Shoot growth? Y = yes N = no	Response to fire code	Average Height (metres) (last digit ↓)	Pollinator code	Specify Name of Pollinator if Known
O B (1–2)	B. integrifolia integrifolia	I N T I (3–6)	~~S~~ (7)	2 (8)	A (9)	(10)	(11–12)	2 . 5 (13–15)	(16–18)	(19–21) /
O B (1–2)		(3–6)	(7)	(8)	(9)	(10)	(11–12)	(13–15)	(16–18)	(19–21) /
O B (1–2)		(3–6)	(7)	(8)	(9)	(10)	(11–12)	(13–15)	(16–18)	(19–21) /
O B (1–2)		(3–6)	(7)	(8)	(9)	(10)	(11–12)	(13–15)	(16–18)	(19–21) /
O B (1–2)		(3–6)	(7)	(8)	(9)	(10)	(11–12)	(13–15)	(16–18)	(19–21) /

B S 1 (1–3) ← Number of Banksia species at this Locality (4–43) /

Additional Remarks: Shrubs & trees up to 5m tall

BANKSIA ATLAS — SIGHT RECORD SHEET

071

Use BLOCK LETTERS to fill in blank boxes ☐ inserting one letter per space.
Shaded boxes ☐ are "for office use only".
On dashed lines ..... use own handwriting.
If in doubt about a record, leave space blank.
Write zero as "Ø", seven as "7", letter i as "I", letter Z as "Z".

V1863
WD30-63

Observer: RC CMB (1–5) | State code: NS (6–7) | Date of Observation Yr Mn Dy: 85 Ø5 Ø4 (8–13) | Locality No. for day: 1 (14)

Map used and scale: SYDNEY HEADS ORTHOPHOTOMAP 1:25ØØØ

LOCALITY

Latitude: GD 33 45' 40" (1–8) | Longitude: 151° 16' 40" (9–15) | Locality Resolution code: 3 (16) | Local Authority code: 161 (17–21) /

Name of Local Authority (Shire etc.): WARRINGAH SHIRE

Nearest named place: NP DEE WHY (1–26)

Straight line distance from nearest place (km) (last digit ↓): ØØØØ1 (27–31) | Direction from nearest place: SW (32–34) / (↑ first letter)

Further details of location (1–70 /):
LOT ON PITTWATER ROAD ADJACENT TO LIGHT INDUSTRIAL AREA ON HARBORD ROAD

Reserve or National Park? PR: Y (1–3) (Y = yes, N = no)

Reserve/Park Name: STONY RANGE FLORA RESERVE

Reserve number (4–10) | Reserve class (11) /

HABITAT

Altitude (m) (last digit ↓): HT ØØ5Ø (1–6) | Altitude Resolution Code (7)

Within 2 km of Coast? Y (8) (Y = yes, N = no)

Landform code: SS (9–10)

Aspect of Slope (x x x = no slope) (first letter →): E (11–13)

Surface Soil code: S (14)

Soil Colour code: Y (15)

Vegetation Structure code: WL (16–17)

Vegetation restricted to road verge? N (18) (Y = yes, N = no)

If "x" (= other) recorded for any of above, please specify,

Signs of Fire? N (19) (Y = yes, N = no)

If yes, approx. number of months ago. (Ø = less than 1 month) (20–21) ← (last digit) /

Dominant species at Record Locality: ANGOPHORA / BLOODWOOD / SCRIBBLY GUM.

BANKSIAS PRESENT

OB	Name	Species code (3–6)	Shrub (S) or Tree (T) (7)	Population code (8)	Flower code (9)	New Shoot growth? (10) Y = yes, N = no	Response to fire code (11–12)	Average Height (metres) (last digit ↓) (13–15)	Pollinator code (16–18)	Specify Name of Pollinator if Known	(19–21) /
OB (1–2)	B. ERICIFOLIA	ERI	T	2	B	Y		Ø06	L.	WATTLE BIRD	
OB	B. SERRATA	SER	T	1	C	N		ØØ5	N	NIL	
OB	B. SPINULOSA	SPI	S	1	B	N		ØØ3	N	NIL	
OB	B. OBLONGIFOLIA	OBL	S	1	C	N		ØØ2	N	NIL.	
OB											

BS 4 ← Number of Banksia species at this Locality (1–3)

Additional Remarks: Many plants cultivated - Aust. Native but Not of this area. BANKSIAS Listed are growing in natural situations and propagating themselves. (Enclosed pamphlet)

BANKSIA ATLAS — SIGHT RECORD SHEET

Use BLOCK LETTERS to fill in blank boxes ☐ inserting one letter per space.
Shaded boxes ☐ are "for office use only".
On dashed lines ..... use own handwriting.
If in doubt about a record, leave space blank.
Write zero as "Ø", seven as "7", letter i as "I", letter Z as "Z".

Map used and scale: HORNSBY ORTHOPHOTOMAP 1:25ØØØ

Observer: RC CMB (1–5) | State code: NS (6–7) | Date of Observation Yr Mn Dy: 85 Ø5 Ø8 (8–13) | Locality No. for day: 1 (14)

LOCALITY

Latitude: GD 33° 39' 20" (1–8) | Longitude: 151° 13' 45" (9–15) | Locality Resolution code: 2 (16) | Local Authority code: 161 (17–21) | Name of Local Authority (Shire etc.): WARRINGAH SHIRE

Nearest named place: NP TERRY HILLS (1–26) | Straight line distance from nearest place (km) (last digit ↓): ØØØØ3 (27–31) | Direction from nearest place: SSW (32–34) (↑ first letter)

Further details of location (1–70):
LOC OFF MCCARRS CREEK ROAD ABOUT FOUR
KM FROM PARK ENTRANCE ON LHS. OF ROAD

Reserve or National Park? PR Y (1–2, 8) Y = yes N = no | Reserve/Park Name: KURINGAI CHASE NATIONAL PARK | Reserve number: NP27 (4–10) | Reserve class (11)

HABITAT

Altitude (m) (last digit ↓): HT 150 (1–6) | Altitude Resolution Code: 2 (7)

Within 2 km of Coast? N (8) Y = yes N = no | Landform code: SS (9–10) | Aspect of Slope (x x x = no slope) (first letter): SSW (11–13)

Surface Soil code: S (14) | Soil Colour code: Y (15) | Vegetation Structure code: WL (16–17) | Vegetation restricted to road verge? N (18) Y = yes N = no

If "x" (= other) recorded for any of above, please specify.

Signs of Fire? N (19) Y = yes N = no | If yes, approx. number of months ago. (Ø = less than 1 month) (20–21) (last digit)

Dominant species at Record Locality: BLOODWOOD / SCRIBBLY GUM. SOME ANGOPHORA.

BANKSIAS PRESENT

	Name	Species code	Shrub (S) or Tree (T)	Population code	Flower code	New Shoot growth? (Y = yes N = no)	Response to fire code	Average Height (metres) (last digit ↓)	Pollinator code	Specify Name of Pollinator if Known
OB	B. ERICIFOLIA	ERI	T	3	F	N		Ø6	N	NOT RECORDED AS POLLINATORS / No POLLINATORS SEEN BUT NEW HOLLAND H.E. and LITTLE WATTLE BIRDS HEARD.
OB	B. OBLONGIFOLIA	OBL	S	2	A	Y		Ø2	N	
OB	B. SERRATA	SER	T	3	C	Y		04	N	
OB	B. SPINULOSA	SPI	S	1	F	Y		Ø2	N	
OB	B. MARGINATA	MAR	S	1	F	Y		Ø2	N	

BS 5 ← Number of Banksia species at this Locality (1–3)

Additional Remarks: Steep slope - WELL WATERED - UNDERSTOREY OF Typical SST. COUNTRY plus SOME clumps OF CASUARINAS and occasional TURPENTINE. B. eri and B. ser scattered throughout but others sporadically.

BANKSIA ATLAS — SIGHT RECORD SHEET

Use BLOCK LETTERS to fill in blank boxes ☐ inserting one letter per space.
Shaded boxes ☐ are "for office use only".
On dashed lines ..... use own handwriting.
If in doubt about a record, leave space blank.
Write zero as "Ø", seven as "7", letter i as "I", letter Z as "Z".

Observer: R C CMB (1–5) | State code: NS (6–7) | Date of Observation Yr Mn Dy: 85 Ø5 Ø9 (8–13) | Locality No. for day: 1 (14)

Map used and scale: MONA VALE ORTHOPHOTOMAP 1:25ØØØ

LOCALITY

Latitude: G D 33°44'5Ø" (1–8) | Longitude: 151°17'ØØ" (9–15) | Locality Resolution code: 2 (16) | Local Authority code: 161 (17–21) | Name of Local Authority (Shire etc.): WARRINGAH SHIRE

Nearest named place: NP DEE WHY (1–26) | Straight line distance from nearest place (km) (last digit ↓): ØØØØ1 (27–31) | Direction from nearest place: NNE (32–34) (↑ first letter)

Further details of location (1–70):
LO ALONGSIDE PITTWATER ROAD DEE WHY
RUNNING NORTH

Reserve or National Park? PR: Y (3) (Y = yes, N = no) | Reserve/Park Name: LAGOON DEEWHY WILDLIFE RESERVE | Reserve number (4–10) | Reserve class (11)

HABITAT

Altitude (m) (last digit ↓): HT ØØØ3 (1–6) | Altitude Resolution Code (7)

Within 2 km of Coast? Y (8) (Y = yes, N = no) | Landform code: LE (9–10) | Aspect of Slope (x x x = no slope) (first letter): XXX (11–13)

Surface Soil code: L (14) | Soil Colour code: K (15) | Vegetation Structure code: WL (16–17) | Vegetation restricted to road verge? N (18) (Y = yes, N = no)

If "x" (= other) recorded for any of above, please specify,
At sea level on Landward SIDE of Lagoon

Signs of Fire? N (19) (Y = yes, N = no) | If yes, approx. number of months ago. (Ø = less than 1 month) (last digit) (20–21)

Dominant species at Record Locality:
CASUARINA glauca / MELALEUCA ericifolia
LEPTOSPERMUM laevigatum

BANKSIAS PRESENT

	Name	Species code	Shrub (S) or Tree (T)	Population code	Flower code	New Shoot growth? (Y = yes, N = no)	Response to fire code	Average Height (metres) (last digit ↓)	Pollinator code	Specify Name of Pollinator if Known
OB (1–2)	B. INTEGRIFOLIA	INT (3–6)	T (7)	2 (8)	F (9)	Y (10)	(11–12)	Ø8 (13–15)	ØØ4 (16–18)	Bees (19–21)
OB (1–2)	B. OBLONGIFOLIA	OBL (3–6)	S (7)	1 (8)	C (9)	N (10)	(11–12)	Ø2 (13–15)	(16–18)	Nil. (19–21)
OB (1–2)		(3–6)	(7)	(8)	(9)	(10)	(11–12)	(13–15)	(16–18)	(19–21)
OB (1–2)		(3–6)	(7)	(8)	(9)	(10)	(11–12)	(13–15)	(16–18)	(19–21)
OB (1–2)		(3–6)	(7)	(8)	(9)	(10)	(11–12)	(13–15)	(16–18)	(19–21)

BS 2 (1–3) ← Number of Banksia species at this Locality (4–43)

Additional Remarks: Adjacent area well used by people - leisure. LAGOON sometimes drained at high tides. Habitat for rare birds GOLDEN-HEADED CISTICOLA and TWANY GRASSBIRD. (24–43)

BANKSIA ATLAS — SIGHT RECORD SHEET

Use BLOCK LETTERS to fill in blank boxes ☐ inserting one letter per space.
Shaded boxes ☐ are "for office use only".
On dashed lines ..... use own handwriting.
If in doubt about a record, leave space blank.
Write zero as "Ø", seven as "7", letter i as "I", letter Z as "Z".

Observer: R C C M B (1–5) | State code: N S (6–7) | Date of Observation Yr Mn Dy: 8 5 Ø 2 Ø 9 (8–13) | Locality No. for day: 1 (14/)

Map used and scale: SYDNEY HEADS ORTHOPHOTOMAP 1:25ØØØ

LOCALITY

Latitude: G D 3 3 ° 4 4 ' 5 5 " (1–8)
Longitude: 1 5 1 ° 1 5 4 0 " (9–15)
Locality Resolution code: 2 (16)
Local Authority code: 1 6 1 (17–21/)
Name of Local Authority (Shire etc.): WARRINGAH SHIRE

Nearest named place: N P C R O M E R (1–26)
Straight line distance from nearest place (km) (last digit): 2 (27–31)
Direction from nearest place: S S W (32–34/) (first letter)

Further details of location (1–70/):
L O O F F W I L L A N D R A R D I N N A T U R A L B U S H
A R E A P R I V A T E L Y O W N E D N O T D E V E L O P E D

Reserve or National Park? P R (1–2) N (3) Y = yes N = no
Reserve/Park Name .....
Reserve number (4–10)
Reserve class (11/)

HABITAT

Altitude (m) (last digit ↓): H T Ø Ø 9 Ø (1–6)
Altitude Resolution Code: 2 (7)
Within 2 km of Coast? N (8) Y = yes N = no
Landform code: G S (9–10)
Aspect of Slope (x x x = no slope) (first letter →): E W (11–13)
Surface Soil code: S (14)
Soil Colour code: G (15)
Vegetation Structure code: W L (16–17)
Vegetation restricted to road verge? N (18) Y = yes N = no

If "x" (= other) recorded for any of above, please specify,

Signs of Fire? Y (19) Y = yes N = no
If yes, approx. number of months ago. (Ø = less than 1 month): Ø 6 (20–21/) ← (last digit)

Dominant species at Record Locality: BLOODWOOD / SCRIBBLY GUM / ANGOPHORA ASSOCIATION.

BANKSIAS PRESENT

	Name	Species code	Shrub (S) or Tree (T)	Population code	Flower code	New Shoot growth? (Y = yes N = no)	Response to fire code	Average Height (metres) (last digit ↓)	Pollinator code	Specify Name of Pollinator if Known
OB (1–2)	B. ERICIFOLIA	E R I E (3–6)	T (7)	3 (8)	C (9)	Y (10)	*S (11–12)	0 0 5 (13–15)	N (16–18)	(19–21/)
OB (1–2)	B. Serrata	S E R (3–5)	T (7)	1 (8)	F (9)	Y (10)	*2 T L (11–12)	0 0 3 (13–15)	N (16–18)	(19–21/)
OB (1–2)	B. OBLONGIFOLIA	O B L (3–5)	S (7)	1 (8)	F (9)	Y (10)	W (11–12)	0 0 2 (13–15)	N (16–18)	(19–21/)
OB (1–2)		(3–6)	(7)	(8)	(9)	(10)	(11–12)	(13–15)	(16–18)	(19–21/)
OB (1–2)		(3–6)	(7)	(8)	(9)	(10)	(11–12)	(13–15)	(16–18)	(19–21/)

BS 3 ← Number of Banksia species at this Locality (1–3)
(4–24/)

Additional Remarks: * Some killed some only partly scorched
* 2. New growth from ground and trunks. new flowers on those not burnt.
other plants present — grass trees / Acacias / Gee bungs / Grevilleas / Hakeas - wildflowers Common to Sydney Sst ridges.

BANKSIA ATLAS — SIGHT RECORD SHEET

Use BLOCK LETTERS to fill in blank boxes ☐ inserting one letter per space.
Shaded boxes ☐ are "for office use only".
On dashed lines ..... use own handwriting.
If in doubt about a record, leave space blank.
Write zero as "Ø", seven as "7", letter i as "I", letter Z as "Z".

Map used and scale ORTHOPHOTOMAP-MONA VALE-1:25000

Observer: R C C M B (1–5) | State code: N S (6–7) | Date of Observation Yr Mn Dy: 8 5 Ø 3 Ø 1 (8–13) | Locality No. for day: 1 (14)

LOCALITY

Latitude: G D 3 3 4 4 1 Ø (1–8) | Longitude: 1 5 1 1 6 2 Ø (9–15) | Locality Resolution code: 2 (16) | Local Authority code: 1 6 1 (17–21) | Name of Local Authority (Shire etc.): WARRINGAH SHIRE

Nearest named place: N P C R O M E R (1–26) | Straight line distance from nearest place (km) (last digit ↓): Ø Ø Ø Ø 1 (27–31) | Direction from nearest place: S (32–34) (↑ first letter)

Further details of location (1–70):
L O O N A L L U V I A L S W A M P A R E A D E P O S I T E D b
y W I L L A N D R A C R E E K - N A R R A B E E N L A G O O N

Reserve or National Park? P R (1–2) N (3) Y = yes N = no | Reserve/Park Name ..... | Reserve number (4–10) | Reserve class (11)

HABITAT

Altitude (m) (last digit ↓): H T Ø Ø 1 Ø (1–6) | Altitude Resolution Code: 2 (7)

Within 2 km of Coast? Y (8) Y = yes N = no | Landform code: S W (9–10) | Aspect of Slope (x x x = no slope) (first letter →): X X X (11–13)

Surface Soil code: L (14) | Soil Colour code: G (15) | Vegetation Structure code: S S (16–17) | Vegetation restricted to road verge? N (18) Y = yes N = no

If "x" (= other) recorded for any of above, please specify,
Flat area on either side of CREEK - 50-100m wide.

Signs of Fire? N (19) Y = yes N = no | If yes, approx. number of months ago. (Ø = less than 1 month) (20–21) ←(last digit)

Dominant species at Record Locality: Some Bloodwood, Bottlebrush (CRIMSON), BRACKEN. Much EXOTIC MATERIAL also.

BANKSIAS PRESENT

	Name	Species code (3–6)	Shrub (S) or Tree (T) (7)	Population code (8)	Flower code (9)	New Shoot growth? (10) Y = yes N = no	Response to fire code (11–12)	Average Height (metres) (last digit ↓) (13–15)	Pollinator code (16–18)	Specify Name of Pollinator if Known (19–21)
O B (1–2)	B. robur	R O B	S	1	B	Y		Ø Ø 1	N	
O B										
O B										
O B										
O B										
O B										

B S 1 ← Number of Banksia species at this Locality (1–3)

Additional Remarks: AREA SUBJECTED to dumping of garden refuse from houses nearby. AN "ISLAND" in the urban area. Still maintains variety of wild flowers. BIRDS include EASTERN WHIP BIRD, WATTLE BIRD, willy wagtail - some aquatic species (incl. wood duck) on CREEK.

BANKSIA ATLAS — SIGHT RECORD SHEET

Use BLOCK LETTERS to fill in blank boxes ☐ inserting one letter per space.
Shaded boxes ☐ are "for office use only".
On dashed lines ..... use own handwriting.
If in doubt about a record, leave space blank.
Write zero as "Ø", seven as "7", letter i as "I", letter Z as "Z".

Map used and scale MONAVALE ORTHOPHOTOMAP 1:25 000

Observer: R C C M B (1–5) | State code: N S (6–7) | Date of Observation Yr Mn Dy: 8 4 Ø 3 2 9 (8–13) | Locality No. for day: 1 (14)

LOCALITY

Latitude: G D 33 44 ØØ (1–8) | Longitude: 151 53 3 (9–15) | Locality Resolution code: 2 (16) | Local Authority code: 161 (17–21) | Name of Local Authority (Shire etc.): Warringah Shire

Nearest named place: N P CROMER HEIGHTS (1–26) | Straight line distance from nearest place (km) (last digit ↓): ØØØØ1 (27–31) | Direction from nearest place: S E (32–34) (↑ first letter)

Further details of location (1–70):
LOT VACANT LAND OFF NORTHCOTT PDE SET ASIDE FOR PUBLIC SCHOOL IN FUTURE

Reserve or National Park? P R (1–2) N (3) Y = yes N = no | Reserve/Park Name ..... | Reserve number (4–10) | Reserve class (11)

HABITAT

Altitude (m) (last digit ↓): H T 8 Ø (1–6) | Altitude Resolution Code: 2 (7)

Within 2 km of Coast? N (8) Y = yes N = no | Landform code: S S (9–10) | Aspect of Slope (x x x = no slope) (first letter): N S (11–13)

Surface Soil code: S (14) | Soil Colour code: G (15) | Vegetation Structure code: W L (16–17) | Vegetation restricted to road verge? N (18) Y = yes N = no

If "x" (= other) recorded for any of above, please specify, ...

Signs of Fire? N (19) Y = yes N = no | If yes, approx. number of months ago. (Ø = less than 1 month) (last digit ↓): – – (20–21)

Dominant species at Record Locality: ANGOPHORA COSTATA / EUCALYPTUS GUMMIFERA – understorey of typical Syd. Sst. flora.

BANKSIAS PRESENT

	Name	Species code (3–6)	Shrub (S) or Tree (T) (7)	Population code (8)	Flower code (9)	New Shoot growth? (10) Y = yes N = no	Response to fire code (11–12)	Average Height (metres) (last digit ↓) (13–15)	Pollinator code (16–18)	Specify Name of Pollinator if Known	(19–21)
O B (1–2)	B. ERICIFOLIA	ERI	T	3	F	Y		ØØ6	ØØ4	Bees	
O B	B. SERRATA	SER	T	1	A	Y		Ø Ø 5	N		
O B	B. OBLONGIFOLIA	OBL	S	1	A	Y		Ø Ø 2	N		
O B											
O B											

BS 3 ← Number of Banksia species at this Locality (1–3)

Additional Remarks: Area relatively untouched – adjacent to extensive bushlands – Woodland – heath at top of ridge – many varieties of Syd. Sst. wild flowers – acacias – grevillias – hakea etc. Evidence of Aboriginal occupation – carvings.

BANKSIA ATLAS — SIGHT RECORD SHEET

Use BLOCK LETTERS to fill in blank boxes ☐ inserting one letter per space.
Shaded boxes ☐ are "for office use only".
On dashed lines ..... use own handwriting.
If in doubt about a record, leave space blank.
Write zero as "Ø", seven as "7", letter i as "I", letter Z as "Z".

Observer: R C C M B (1–5) | State code: N S (6–7) | Date of Observation Yr Mn Dy: 8 4 1 2 Ø 7 (8–13) | Locality No. for day: 1 (14)

Map used and scale: C.M.A ORTHOPHOTO MAP - SYDNEY HEADS 1:25000

LOCALITY

Latitude: G D 3 3 4 7 4 6" (1–8)
Longitude: 1 5 1 1 7 Ø 3 (9–15)
Locality Resolution code: 2 (16)
Local Authority code: 1 6 1 (17–21)
Name of Local Authority (Shire etc.): WARRINGAH

Nearest named place: N P H A R B O R D (1–26)
Straight line distance from nearest place (km) (last digit): 1 (27–31)
Direction from nearest place: N E (32–34) (first letter)

Further details of location: L O B E T W E E N R O N A L D A V A N D L O D G E L A N E H A R B O R D (1–70)

Reserve or National Park? P R (1–2): N (3) Y = yes N = no
Reserve/Park Name:
Reserve number (4–10):
Reserve class (11):

HABITAT

Altitude (m) (last digit): H T . 4 5 (1–6)
Altitude Resolution Code: 2 (7)
Within 2 km of Coast? Y (8) Y = yes N = no
Landform code: H T (9–10)
Aspect of Slope (x x x = no slope) (first letter): N E (11–13)
Surface Soil code: V (14)
Soil Colour code: G (15)
Vegetation Structure code: S S (16–17)
Vegetation restricted to road verge? N (18) Y = yes N = no

If "x" (= other) recorded for any of above, please specify,

Signs of Fire? N (19) Y = yes N = no
If yes, approx. number of months ago. (Ø = less than 1 month) (last digit): (20–21)

Dominant species at Record Locality: CASUARINA DISTYLA

BANKSIAS PRESENT

	Name	Species code	Shrub (S) or Tree (T)	Population code	Flower code	New Shoot growth? (Y = yes N = no)	Response to fire code	Average Height (metres) (last digit)	Pollinator code	Specify Name of Pollinator if Known
O B	B. ericifolia	E R I	S	1	A	Y		Ø Ø 2	1	NEW HOLLAND HONEYEATER
O B	B. integrifolia	I N T	T	1	A	Y		Ø Ø 5	N	–
O B										
O B										
O B										

B S (1–2): ← Number of Banksia species at this Locality (3)

Additional Remarks: "OPEN" area in high rise area. - Developed 10 yrs ago
other plants include:- Acacia suaveolans } Crowea saligna
" terminalis } Pittosporum undulatum
" pycnantha Blandfordia nobilis
Baeckea imbricata Epacris longifolia

BANKSIA ATLAS — SIGHT RECORD SHEET

Use BLOCK LETTERS to fill in blank boxes ☐ inserting one letter per space.
Shaded boxes ☐ are "for office use only".
On dashed lines..... use own handwriting.
If in doubt about a record, leave space blank.
Write zero as "Ø", seven as "7", letter i as "I", letter Z as "Z".

Observer: R C B W E (1–5) | State code: N S (6–7) | Date of Observation Yr Mn Dy: 8 5 0 9 2 2 (8–13) | Locality No. for day: 1 (14)

Map used and scale: LAN CHART AUS 197

LOCALITY

Latitude: G D 33° 41′ 54″ ✓ (1–8) | Longitude: 151° 18′ 54″ (9–15) | Locality Resolution code: 1 (16) | Local Authority code: 1 6 1 (17–21)

Name of Local Authority (Shire etc.): WARRINGAH SHIRE

Nearest named place: N P TURIMETTA HEAD (1–26)

Straight line distance from nearest place (km) (last digit ↓): 1 (27–31)

Direction from nearest place: E S E (32–34) (first letter)

Further details of location (1–70):
L O EXPOSED HEADLAND OF HAWKESBURY SAN
DSTONE 50–100 METRES EAST OF ROAD

Reserve or National Park? P R (1–2) | N (3) Y = yes N = no

Reserve/Park Name.....

Reserve number (4–10) | Reserve class (11)

HABITAT

Altitude (m) (last digit ↓): H T 3 0 (1–6)

Altitude Resolution Code: 1 (7)

Within 2 km of Coast? Y (8) Y = yes N = no

Landform code: G S (9–10)

Aspect of Slope (x x x = no slope) (first letter): E (11–13)

Surface Soil code: R (14)

Soil Colour code: G (15)

Vegetation Structure code: S S (16–17)

Vegetation restricted to road verge? N (18) Y = yes N = no

If "x" (= other) recorded for any of above, please specify,

Signs of Fire? N (19) Y = yes N = no

If yes, approx. number of months ago. (Ø = less than 1 month) (last digit ↓): (20–21)

Dominant species at Record Locality: MIXED HEATH
Leptospermum, Epacridaceae, grass
She-oaks,

BANKSIAS PRESENT

	Name	Species code	Shrub (S) or Tree (T)	Population code	Flower code	New Shoot growth? Y = yes N = no	Response to fire code	Average Height (metres) (last digit ↓)	Pollinator code	Specify Name of Pollinator if Known
O B (1–2)	B. integrifolia var integrifolia	I N T 1 (3–6)	S (7)	2 (8)	N (9)	Y (10)	(11–12)	3 (13–15)	(16–18)	(19–21)
O B										
O B										
O B										
O B										

B S 1 ← Number of Banksia species at this Locality (1–3)

(4–43)

Additional Remarks: Recorded Banksias are stunted specimens on E-SE slope on exposed sandstone headland. Other larger specimens on NE slope had some old + some new flowers.



BANKSIA ATLAS — SIGHT RECORD SHEET

Form 3443.

Use BLOCK LETTERS to fill in blank boxes ☐ inserting one letter per space.
Shaded boxes ☐ are "for office use only".
On dashed lines ..... use own handwriting.
If in doubt about a record, leave space blank.
Write zero as "Ø", seven as "7", letter i as "I", letter Z as "Z".

Observer: R C B W E (1–5) | State code: N S (6–7) | Date of Observation Yr Mn Dy: 8 4 | 1 2 | 2 6 (8–13) | Locality No. for day: 1 (14)

Map used and scale: NSW ROAD & RAIL ATLAS

LOCALITY

Latitude: G D 3 3 4 7 Ø Ø (1–8)
Longitude: 1 5 1 1 6 3 Ø (9–15)
Locality Resolution code: 4 (16)
Local Authority code: 1 6 1 (17–21)
Name of Local Authority (Shire etc.): Warringah Shire

Nearest named place: N P N O R T H B A L G O W L A H (1–26)
Straight line distance from nearest place (km) (last digit ↓): Ø . 4 (27–31)
Direction from nearest place: N (32–34) (↑ first letter)

Further details of location (1–70):
L O O N H I L L S I D E A B O V E M A N L Y R E S E R V O I R
O N E A S T E R N S I D E O F B A N G A R O O S T R E E T

Reserve or National Park? P R (1–2) — N (3) Y = yes N = no
Reserve/Park Name: MANLY-WARRINGAH WAR MEMORIAM PARK
Reserve number: (4–10)
Reserve class: (11)

HABITAT

Altitude (m) (last digit ↓): H T 1 Ø Ø (1–6)
Altitude Resolution Code: 4 (7)
Within 2 km of Coast? N (8) Y = yes N = no
Landform code: S S (9–10)
Aspect of Slope (x x x = no slope) (first letter →): N N E (11–13)
Surface Soil code: S (14)
Soil Colour code: B (15)
Vegetation Structure code: W L (16–17)
Vegetation restricted to road verge? N O (18) Y = yes N = no

If "x" (= other) recorded for any of above, please specify,

Signs of Fire? Y (19) Y = yes N = no
If yes, approx. number of months ago. (Ø = less than 1 month) (last digit) (20–21)

Dominant species at Record Locality: ~~N~~ ~~Dominants~~ see below.

BANKSIAS PRESENT

	Name	Species code	Shrub (S) or Tree (T)	Popu-lation code	Flower code	New Shoot growth? Y = yes N = no	Response to fire code	Average Height (metres) (last digit ↓)	Pollinator code	Specify Name of Pollinator if Known
O B	B. ericifolia var ericifolia	E R I E	S	2	A	Y		3		~~Honeyeater heard.~~
O B	B. serrata	S E R	T	1	A			7		
O B										
O B										
O B										

BS 2 ← Number of Banksia species at this Locality

Additional Remarks: Typical Hawkesbury sandstone country. Other species observed were she-oaks, eucalypts, flannel-flowers, grevillia. Weeds encroaching from homes across road - garden cuttings dumped at edge of bush.

BANKSIA ATLAS — SIGHT RECORD SHEET

Use BLOCK LETTERS to fill in blank boxes ☐ inserting one letter per space.
Shaded boxes ☐ are "for office use only".
On dashed lines ..... use own handwriting.
If in doubt about a record, leave space blank.
Write zero as "Ø", seven as "7", letter i as "I", letter Z as "Z".

Observer: R C K V B (1–5) | State code: N S (6–7) | Date of Observation Yr Mn Dy: 8 6 Ø 3 1 2 (8–13) | Locality No. for day: 3 (14/)

Map used and scale: National Topographic 1:100,000

LOCALITY

Latitude: G D 3 3 4 0 5 5 (1–8)
Longitude: 1 5 1 ° 1 7 5 0 " (9–15)
Locality Resolution code: 2 (16)
Local Authority code: 1 6 1 (17–21 /)
Name of Local Authority (Shire etc.): Warringah Shire council

Nearest named place: N P L O N G R E E F B E A C H (1–26)
Straight line distance from nearest place (km) (last digit ↓): (27–31)
Direction from nearest place: (32–34 / (↑ first letter))

Further details of location:
L O A L O N G S I D E P I T T W A T E R R D S O U T H W E S T
F R O M B E A C H A C C E S S R O A D.

Reserve or National Park? P R (1–2) — Y (3) = yes, N = no
Reserve/Park Name: Dee Why Lagoon Wildlife Refuge.
Reserve number: (4–10)
Reserve class: (11 /)

HABITAT

Altitude (m) (last digit ↓): H T 1 Ø (1–6)
Altitude Resolution Code: 2 (7)
Within 2 km of Coast? Y (8) = yes, N = no
Landform code: S S (9–10)
Aspect of Slope (x x x = no slope): (first letter) → E (11–13)
Surface Soil code: L (14)
Soil Colour code: B (15)
Vegetation Structure code: L S (16–17)
Vegetation restricted to road verge? N (18) = yes, N = no
If "x" (= other) recorded for any of above, please specify,

Signs of Fire? (19) = yes, N = no
If yes, approx. number of months ago. (Ø = less than 1 month) (20–21 /) ← (last digit)

Dominant species at Record Locality: B. integrifolia
Casuarina, Glochidion
Westringia.

BANKSIAS PRESENT

	Name	Species code	Shrub (S) or Tree (T)	Population code	Flower code	New Shoot growth? Y = yes, N = no	Response to fire code	Average Height (metres) (last digit ↓)	Pollinator code	Specify Name of Pollinator if Known
O B (1–2)	B. integrifolia	I N T I (3–6)	T (7)	3 (8)	B (9)	Y (10)	(11–12)	4 (13–15)	(16–18)	(19–21 /)
O B		(3–6)	(7)	(8)	(9)	(10)	(11–12)	(13–15)	(16–18)	(19–21 /)
O B		(3–6)	(7)	(8)	(9)	(10)	(11–12)	(13–15)	(16–18)	(19–21 /)
O B		(3–6)	(7)	(8)	(9)	(10)	(11–12)	(13–15)	(16–18)	(19–21 /)
O B		(3–6)	(7)	(8)	(9)	(10)	(11–12)	(13–15)	(16–18)	(19–21 /)

B S 1 (1–3) ← Number of Banksia species at this Locality
(4–43 /)

Additional Remarks:

BANKSIA ATLAS — SIGHT RECORD SHEET

Use BLOCK LETTERS to fill in blank boxes ☐ inserting one letter per space.
Shaded boxes ☐ are "for office use only".
On dashed lines..... use own handwriting.
If in doubt about a record, leave space blank.
Write zero as "Ø", seven as "7", letter i as "I", letter Z as "Z".

Observer: RCKVB (1–5) | State code: NS (6–7) | Date of Observation Yr Mn Dy: 86Ø5Ø7 (8–13) | Locality No. for day: 1 (14/)

Map used and scale: National Topographic 1:100,000

LOCALITY

Latitude: GD 33° 45' ØØ" (1–8) | Longitude: 151° 17' 20" (9–15) | Locality Resolution code: 2 (16) | Local Authority code: 161 (17–21 /)

Name of Local Authority (Shire etc.): Warringah Shire Council

Nearest named place: NP COLLAROY (1–26) | Straight line distance from nearest place (km) (last digit ↓): Ø·6 (27–31) | Direction from nearest place: S (32–34 /) (↑ first letter)

Further details of location (1–70 /): LO ALONGSIDE PITTWATER RD COLLAROY

Reserve or National Park? PR (1–2): Y (3) Y = yes N = no

Reserve/Park Name: Dee Why Lagoon Wildlife Refuge

Reserve number (4–10) | Reserve class (11 /)

HABITAT

Altitude (m) (last digit ↓): HT 5 (1–6) | Altitude Resolution Code: 2 (7)

Within 2 km of Coast? Y (8) Y = yes N = no

Landform code: FL (9–10)

Aspect of Slope (x x x = no slope) (first letter): XXX (11–13)

Surface Soil code: S (14) | Soil Colour code: G (15) | Vegetation Structure code *: LS (16–17) | Vegetation restricted to road verge? N (18) Y = yes N = no

If "x" (= other) recorded for any of above, please specify,

A 10M margin of forest along road, then open woodland with scrub + ferns

Signs of Fire? N (19) Y = yes N = no

If yes, approx. number of months ago. (Ø = less than 1 month) (last digit) (20–21 /)

Dominant species at Record Locality: Eucalypts Casuarina, Banksia ericifolia Callistemon, Gahnia, Phragmites Coral Fern

BANKSIAS PRESENT

	Name	Species code (3–6)	Shrub (S) or Tree (T) (7)	Population code (8)	Flower code (9)	New Shoot growth? (10) Y = yes N = no	Response to fire code (11–12)	Average Height (metres) (last digit ↓) (13–15)	Pollinator code (16–18)	Specify Name of Pollinator if Known (19–21 /)
OB (1–2)	B. integrifolia	INTI	T	2	A	N		9		
OB (1–2)	B. robur	ROB	S	2	A	N		1		
OB (1–2)										
OB (1–2)										
OB (1–2)										

BS 2 (1–3) ← Number of Banksia species at this Locality (4–43 /)

Additional Remarks:



BANKSIA ATLAS — SIGHT RECORD SHEET

Use BLOCK LETTERS to fill in blank boxes ☐ inserting one letter per space.
Shaded boxes ☐ are "for office use only".
On dashed lines ..... use own handwriting.
If in doubt about a record, leave space blank.
Write zero as "Ø", seven as "7", letter i as "I", letter Z as "Z".

164
WD30-69
V18.69

Map used and scale National Topographic 1:100,000

Observer: RCKVB (1–5) | State code: NS (6–7) | Date of Observation Yr Mn Dy: 86Ø3Ø3 (8–13) | Locality No. for day: 1 (14/)

LOCALITY

Latitude: GD 33°45'55" (1–8) | Longitude: 151°17'15" (9–15) | Locality Resolution code: 2 (16) | Local Authority code: 161 (17–21 /) | Name of Local Authority (Shire etc.): Warringah Shire Council

Nearest named place: NP WINGALA (1–26) | Straight line distance from nearest place (km) (last digit ↓): Ø·2 (27–31) | Direction from nearest place: E (32–34 /) (↑ first letter)

Further details of location (1–70 /):
LO RESERVE BETWEEN QUIRK ST AND
HEADLAND ROAD

Reserve or National Park? PR (1–2): Y (3) Y = yes N = no | Reserve/Park Name: WINGALA RESERVE | Reserve number (4–10) | Reserve class (11 /)

HABITAT

Altitude (m) (last digit ↓): HT 4Ø (1–6) | Altitude Resolution Code: 2 (7)

Within 2 km of Coast? Y (8) Y = yes N = no | Landform code: HT (9–10) | Aspect of Slope (x x x = no slope) (first letter →): S (11–13)

Surface Soil code: S (14) | Soil Colour code: G (15) | Vegetation Structure code: LS (16–17) | Vegetation restricted to road verge? N (18) Y = yes N = no

If "x" (= other) recorded for any of above, please specify,

Signs of Fire? N (19) Y = yes N = no | If yes, approx. number of months ago. (Ø = less than 1 month) (last digit) (20–21 /)

Dominant species at Record Locality: Eucalypts
Banksia ericifolia
Melaleuca

BANKSIAS PRESENT

	Name	Species code	Shrub (S) or Tree (T)	Popu-lation code	Flower code	New Shoot growth? Y = yes N = no	Response to fire code	Average Height (metres) (last digit ↓)	Pollinator code	Specify Name of Pollinator if Known
OB (1–2)	B. oblongifolia	OBL (3–6)	S (7)	1 (8)	F (9)	Y (10)	(11–12)	2 (13–15)	4 (16–18)	ants (19–21 /)
OB (1–2)	B. ericifolia	ERIE (3–6)	S (7)	3 (8)	B (9)	Y (10)	(11–12)	3 (13–15)	(16–18)	(19–21 /)
OB (1–2)	B. serrata	SER (3–6)	T (7)	2 (8)	B (9)	N (10)	(11–12)	4 (13–15)	(16–18)	(19–21 /)
OB (1–2)		(3–6)	(7)	(8)	(9)	(10)	(11–12)	(13–15)	(16–18)	(19–21 /)
OB (1–2)		(3–6)	(7)	(8)	(9)	(10)	(11–12)	(13–15)	(16–18)	(19–21 /)

BS 3 (1–3) ← Number of Banksia species at this Locality (4–23 /)

Additional Remarks:

A45



BANKSIA ATLAS — SIGHT RECORD SHEET

Use BLOCK LETTERS to fill in blank boxes ☐ inserting one letter per space.
Shaded boxes ☐ are "for office use only".
On dashed lines ..... use own handwriting.
If in doubt about a record, leave space blank.
Write zero as "Ø", seven as "7", letter i as "I", letter Z as "Z".

Observer: R C K V B (1–5) | State code: N S (6–7) | Date of Observation Yr Mn Dy: 8 6 Ø 3 1 Ø (8–13) | Locality No. for day: 3 (14/)

Map used and scale: National Topographic 1:100,000

LOCALITY

Latitude: G D 3 3 ° 4 0 ′ 2 Ø ″ (1–8)
Longitude: 1 5 1 ° 1 7 ′ 2 5 ″ (9–15)
Locality Resolution code: 2 (16)
Local Authority code: 1 6 1 (17–21 /)
Name of Local Authority (Shire etc.): Warringah Shire Council

Nearest named place: N P C O L L A R O Y (1–26)
Straight line distance from nearest place (km) (last digit ↓): Ø · 2 (27–31)
Direction from nearest place: S S E (32–34 /) (↑ first letter)

Further details of location:
L O W O F P I T T W A T E R R D B E T W E E N C H A R L E S
H A Y M A N L A N E A N D H O M E S T E A D A V E N U E
(1–70 /)

Reserve or National Park? P R (1–2) | N (3) Y = yes N = no
Reserve/Park Name .....
Reserve number (4–10)
Reserve class (11 /)

HABITAT

Altitude (m) (last digit ↓): H T 1 0 (1–6)
Altitude Resolution Code: 2 (7)
Within 2 km of Coast? Y (8) Y = yes N = no
Landform code: G S (9–10)
Aspect of Slope (x x x = no slope) (first letter →): S E (11–13)
Surface Soil code: S (14)
Soil Colour code: B (15)
Vegetation Structure code: C F (16–17)
Vegetation restricted to road verge? N (18) Y = yes N = no
If "x" (= other) recorded for any of above, please specify,
Cleared land in Salvation Army estate.
Signs of Fire? N (19) Y = yes N = no
If yes, approx. number of months ago. (Ø = less than 1 month) (last digit ←) (20–21 /)
Dominant species at Record Locality: Recorded at edge of W.S. forest, Eucalypts Glochidion, scrub understorey.

BANKSIAS PRESENT

	Name	Species code	Shrub (S) or Tree (T)	Popu-lation code	Flower code	New Shoot growth? Y = yes N = no	Response to fire code	Average Height (metres) (last digit ↓)	Pollinator code	Specify Name of Pollinator if Known
O B (1–2)	B. integrifolia	I N T I (3–6)	T (7)	2 (8)	B (9)	Y (10)	– (11–12)	8 · 5 (13–15)	(16–18)	(19–21 /)
O B (1–2)		(3–6)	(7)	(8)	(9)	(10)	(11–12)	(13–15)	(16–18)	(19–21 /)
O B (1–2)		(3–6)	(7)	(8)	(9)	(10)	(11–12)	(13–15)	(16–18)	(19–21 /)
O B (1–2)		(3–6)	(7)	(8)	(9)	(10)	(11–12)	(13–15)	(16–18)	(19–21 /)
O B (1–2)		(3–6)	(7)	(8)	(9)	(10)	(11–12)	(13–15)	(16–18)	(19–21 /)

B S 1 (1–3) ← Number of Banksia species at this Locality (4–43 /)

Additional Remarks:



BANKSIA ATLAS — SIGHT RECORD SHEET

Use BLOCK LETTERS to fill in blank boxes ☐ inserting one letter per space.
Shaded boxes ☐ are "for office use only".
On dashed lines ..... use own handwriting.
If in doubt about a record, leave space blank.
Write zero as "Ø", seven as "7", letter i as "I", letter Z as "Z".

Map used and scale ..... Natmap ..... 1 - 100,000 .....

Observer: R C K V B (1–5) | State code: N S (6–7) | Date of Observation Yr Mn Dy: 8 6 Ø 2 1 6 (8–13) | Locality No. for day: 1 (14)

LOCALITY

Latitude: G D 3 3 4 5 2 0 (1–8)
Longitude: 1 5 1 1 7 3 0 (9–15)
Locality Resolution code: 1 (16)
Local Authority code: 1 6 1 (17–21)
Name of Local Authority (Shire etc.): Warringah Shire Council

Nearest named place: N P D E E W H Y (1–26)
Straight line distance from nearest place (km) (last digit ↓): Ø . 4 (27–31)
Direction from nearest place: N E (32–34) (first letter)

Further details of location (1–70):
L O A R E A S W O F L A G O O N T O C L A R E N C E A N D
R I C H M O N D A V E N U E S

Reserve or National Park? P R (1–2) — Y (3) Y = yes N = no
Reserve/Park Name: Dee why Lagoon Reserve
Reserve number (4–10)
Reserve class (11)

HABITAT

Altitude (m) (last digit ↓): H T 3 (1–6)
Altitude Resolution Code: 1 (7)
Within 2 km of Coast? N (8) Y = yes N = no
Landform code: L E (9–10)
Aspect of Slope (x x x = no slope) (first letter →): X X X (11–13)
Surface Soil code: P (14)
Soil Colour code: K (15)
Vegetation Structure code: F T (16–17)
Vegetation restricted to road verge? N (18) Y = yes N = no

If "x" (= other) recorded for any of above, please specify,

Signs of Fire? Y (19) Y = yes N = no
If yes, approx. number of months ago. (Ø = less than 1 month) (last digit) (20–21)

Dominant species at Record Locality: Casuarina Eucalyptus robusta, Melaleuca.

BANKSIAS PRESENT

	Name	Species code	Shrub (S) or Tree (T)	Population code	Flower code	New Shoot growth? Y = yes N = no	Response to fire code	Average Height (metres) (last digit ↓)	Pollinator code	Specify Name of Pollinator if Known
O B (1–2)	B. serrata	S E R (3–6)	T (7)	3 (8)	A (9)	Y (10)	X (11–12)	5 (13–15)		(19–21)
O B (1–2)	B. integrifolia	I N T I (3–6)	T (7)	3 (8)	A (9)	Y (10)	N (11–12)	5 (13–15)		(19–21)
O B (1–2)	B. robur	R O B (3–6)	S (7)	2 (8)	A (9)	Y (10)	N (11–12)	2 (13–15)	4 (16–18)	Bee. (19–21)
O B (1–2)	B. oblongifolia	O B L (3–6)	S (7)	2 (8)	A (9)	Y (10)	X (11–12)	2 (13–15)		(19–21)
O B (1–2)										(19–21)

B S 4 (1–3) ← Number of Banksia species at this Locality (4–43)

Additional Remarks:

A45

BANKSIA ATLAS — SIGHT RECORD SHEET

Use BLOCK LETTERS to fill in blank boxes ☐ inserting one letter per space.
Shaded boxes ☐ are "for office use only".
On dashed lines ..... use own handwriting.
If in doubt about a record, leave space blank.
Write zero as "Ø", seven as "7", letter i as "I", letter Z as "Z".

Observer: R C N P W (1–5) | State code: N S (6–7) | Date of Observation Yr Mn Dy: 8 5 1 Ø 1 7 (8–13) | Locality No. for day: 1 (14)

Map used and scale: SYDNEY HEADS 1:25,000

LOCALITY

Latitude: G D 3 3 4 5 0 0 " (1–8)
Longitude: 1 5 1 1 6 Ø Ø (9–15)
Locality Resolution code: 3 (16)
Local Authority code: 1 6 1 (17–21)
Name of Local Authority (Shire etc.): Warringah

Nearest named place: N P B E A C O N H I L L (1–26)
Straight line distance from nearest place (km) (last digit ↓): Ø . 5 (27–31)
Direction from nearest place: N (32–34) (first letter)

Further details of location: L O D E E W H Y W E S T - O F F W I L L A N D R A R O A D (1–36)

Reserve or National Park? P R: Y (1–2, 3) (Y = yes, N = no)
Reserve/Park Name: No NAME - COUNCIL RESERVE
Reserve number (4–10)
Reserve class (11)

HABITAT

Altitude (m) (last digit ↓): H T 1 Ø Ø (1–6)
Altitude Resolution Code: 2 (7)
Within 2 km of Coast? N (8) (Y = yes, N = no)
Landform code: G S (9–10)
Aspect of Slope (x x x = no slope) (first letter): N E (11–13)
Surface Soil code: S (14)
Soil Colour code: G (15)
Vegetation Structure code: S S (16–17)
Vegetation restricted to road verge? N (18) (Y = yes, N = no)
If "x" (= other) recorded for any of above, please specify,

Signs of Fire? Y (19) (Y = yes, N = no)
If yes, approx. number of months ago. (Ø = less than 1 month): 1 Ø (20–21) ←(last digit)

Dominant species at Record Locality: Xanthorrhoea sp.
Angophora hispida, Banera rubioides, Goodenia stelligera, Platysace sp. - all regenerating after fire

BANKSIAS PRESENT

	Name	Species code	Shrub (S) or Tree (T)	Popu-lation code	Flower code	New Shoot growth? (Y = yes, N = no)	Response to fire code	Average Height (metres) (last digit ↓)	Pollinator code	Specify Name of Pollinator if Known
O B (1–2)	B. oblongifolia	O B L (3–6)	S (7)	2 (8)	N (9)	N (10)	L (11–12)	Ø . 5 (13–15)	(16–18)	(19–21)
O B (1–2)	B. ericifolia	E R I E (3–6)	S (7)	3 (8)	N (9)	N (10)	S (11–12)	Ø . 2 (13–15)	(16–18)	(19–21)
O B (1–2)	B. serrata	S E R (3–6)	T (7)	2 (8)	C (9)	N (10)	T (11–12)	3 . Ø (13–15)	(16–18)	(19–21)
O B (1–2)		(3–6)	(7)	(8)	(9)	(10)	(11–12)	(13–15)	(16–18)	(19–21)
O B (1–2)		(3–6)	(7)	(8)	(9)	(10)	(11–12)	(13–15)	(16–18)	(19–21)

B S 3 (1–3) ← Number of Banksia species at this Locality

Additional Remarks: Recently burnt area, many B. ericifolia seedlings, no B. oblongifolia seedlings observed.

A45

BANKSIA ATLAS — SIGHT RECORD SHEET

Use BLOCK LETTERS to fill in blank boxes ☐ inserting one letter per space.
Shaded boxes ☐ are "for office use only".
On dashed lines ..... use own handwriting.
If in doubt about a record, leave space blank.
Write zero as "Ø", seven as "7", letter i as "I", letter Z as "Z".

Map used and scale: Sydney 1:100,000

Observer	State code	Date of Observation (Yr Mn Dy)	Locality No. for day
RCNPW	NS	85Ø528	1

LOCALITY

Latitude	Longitude	Locality Resolution code	Local Authority code	Name of Local Authority (Shire etc.)
GD 33°48'ØØ	151°18'ØØ	4	161	Warringah

Nearest named place: NP HARBORD

Straight line distance from nearest place (km) (last digit ↓): 1.Ø

Direction from nearest place: SSW (↑ first letter)

Further details of location: LO SOUTH CURL CURL HEADLAND OR ~~M'KILL~~ M'KILLOP PARK

PR — Reserve or National Park? N (Y = yes, N = no)

Reserve/Park Name: M'KILLOP PARK

Reserve number:

Reserve class:

HABITAT

Altitude (m) (last digit ↓): HT 1Ø

Altitude Resolution Code: 2

Within 2 km of Coast? Y (Y = yes, N = no)

Landform code: GS

Aspect of Slope (x x x = no slope) (first letter): E

Surface Soil code: V

Soil Colour code: G

Vegetation Structure code: SS

Vegetation restricted to road verge? Y (Y = yes, N = no)

If "x" (= other) recorded for any of above, please specify,

Signs of Fire? N (Y = yes, N = no)

If yes, approx. number of months ago. (Ø = less than 1 month) (last digit)

Dominant species at Record Locality: Casuarina distyla, Westringia fruiticosa, Grevillea speciosa, Persoonia lanceolata, Senecio spathulatus, Melaleuca nodosa

BANKSIAS PRESENT

Name	Species code	Shrub (S) or Tree (T)	Population code	Flower code	New Shoot growth? (Y = yes, N = no)	Response to fire code	Average Height (metres) (last digit ↓)	Pollinator code	Specify Name of Pollinator if Known
OB B.ericifolia var ericifolia	ERIE	S	2	F	Y		1	4	Introduced bees
OB B.marginata	MAR	S	2	B	Y		1	4	Introduced bees
OB B.serrata	SER	S	1	C	Y		3		
OB B.integrifolia	INTI	S	2	B	N		3		
OB									

BS4 ← Number of Banksia species at this Locality

Additional Remarks: Wind swept headland. Small reserve = 1 ha. New growth on B.marginata velvety green/brown. other new growth green

TA

A45



BANKSIA ATLAS — SIGHT RECORD SHEET

Use BLOCK LETTERS to fill in blank boxes ☐ inserting one letter per space.
Shaded boxes ☐ are "for office use only".
On dashed lines ..... use own handwriting.
If in doubt about a record, leave space blank.
Write zero as "Ø", seven as "7", letter i as "I", letter Z as "Z".

Observer: R C N P W (1–5) | State code: N S (6–7) | Date of Observation Yr Mn Dy: 8 5 Ø 5 2 8 (8–13) | Locality No. for day: 2 (14)

Map used and scale: Sydney 1:1ØØ,ØØØ

LOCALITY

Latitude: G D 3 3° 4 7 Ø Ø" (1–8)
Longitude: 1 5 1° 1 8 Ø Ø' (9–15)
Locality Resolution code: 4 (16)
Local Authority code: 1 6 1 (17–21)
Name of Local Authority (Shire etc.): Warringah

Nearest named place: N P DEE WHY (1–26)
Straight line distance from nearest place (km) (last digit ↓): 1 · 0 (27–31)
Direction from nearest place: N W (32–34) (↑ first letter)

Further details of location: L O NORTH CURL CURL HEADLAND (1–36, 37–70)

Reserve or National Park? P R: N (Y = yes, N = no) (1–3)
Reserve/Park Name .....
Reserve number (4–10)
Reserve class (11)

HABITAT

Altitude (m) (last digit ↓): H T 2 Ø (1–6)
Altitude Resolution Code: 1 (7)

Within 2 km of Coast? Y (Y = yes, N = no) (8)
Landform code: G S (9–10)
Aspect of Slope (x x x = no slope) (first letter →): S E (11–13)

Surface Soil code: V (14)
Soil Colour code: G (15)
Vegetation Structure code: S S (16–17)
Vegetation restricted to road verge? N (Y = yes, N = no) (18)

If "x" (= other) recorded for any of above, please specify,

Signs of Fire? ☐ (Y = yes, N = no) (19)
If yes, approx. number of months ago. (Ø = less than 1 month) ☐☐ ←(last digit) (20–21)

Dominant species at Record Locality: Baeckea imbricata, Melaleuca nodosa, Westringia fruticosa, Banksia ericifolia, Actinotus helianthus,

BANKSIAS PRESENT

	Name	Species code	Shrub (S) or Tree (T)	Population code	Flower code	New Shoot growth? (Y = yes, N = no)	Response to fire code	Average Height (metres) (last digit ↓)	Pollinator code	Specify Name of Pollinator if Known
O B (1–2)	B. ericifolia var. ericifolia	E R I E (3–6)	S (7)	3 (8)	F (9)	N (10)	(11–12)	1 · 5 (13–15)	4 (16–18)	Introduced bees (19–21)
O B (1–2)	B. serrata	S E R (3–6)	S (7)	2 (8)	C (9)	Y (10)	(11–12)	2 · 5 (13–15)	(16–18)	(19–21)
O B (1–2)	B. integrifolia	I N T I (3–6)	S (7)	2 (8)	B (9)	N (10)	(11–12)	2 · 5 (13–15)	(16–18)	(19–21)
O B (1–2)		(3–6)	(7)	(8)	(9)	(10)	(11–12)	(13–15)	(16–18)	(19–21)
O B (1–2)		(3–6)	(7)	(8)	(9)	(10)	(11–12)	(13–15)	(16–18)	(19–21)

B S 3 ← Number of Banksia species at this Locality (1–3)

Additional Remarks: Windswept headland. Some sprawling / Prostrate Banksia ericifolia individuals (4–43)

TA



BANKSIA ATLAS — SIGHT RECORD SHEET

Use BLOCK LETTERS to fill in blank boxes ☐ inserting one letter per space.
Shaded boxes ☐ are "for office use only".
On dashed lines ..... use own handwriting.
If in doubt about a record, leave space blank.
Write zero as "Ø", seven as "7", letter i as "I", letter Z as "Z".

Observer: R C A G B (1–5) | State code: N S (6–7) | Date of Observation Yr Mn Dy: 8 5 Ø 3 1 1 (8–13) | Locality No. for day: 1 (14)

Map used and scale: CENTRAL MAPPING AUTHORITY OF N.S.W. 1:25000

LOCALITY

Latitude: G D 3 3° 3 7' 3 6" (1–8)
Longitude: 1 5 1° 1 5' 1 7" (9–15)
Locality Resolution code: 1 (16)
Local Authority code: 1 6 1 (17–21)
Name of Local Authority (Shire etc.): WARRINGAH

Nearest named place: N P B A R R E N J O E Y L I G H T H O U S E (1–26)
Straight line distance from nearest place (km) (last digit): Ø . 5 (27–31)
Direction from nearest place: W (32–34) (first letter)

Further details of location (1–70):
L O W E S T E R N - M O S T S L O P E O F B A R E N J O E Y H D.

Reserve or National Park? P R (1–2): Y (3) Y = yes N = no
Reserve/Park Name: GOVERNOR PHILLIP PARK.
Reserve number (4–10):
Reserve class (11):

HABITAT

Altitude (m) (last digit): H T 2 Ø. (1–6)
Altitude Resolution Code: 1 (7)
Within 2 km of Coast?: Y (8) Y = yes N = no
Landform code: S S (9–10)
Aspect of Slope (x x x = no slope) (first letter): W (11–13)
Surface Soil code: R (14)
Soil Colour code: B (15)
Vegetation Structure code: L S (16–17)
Vegetation restricted to road verge?: N (18) Y = yes N = no
If "x" (= other) recorded for any of above, please specify,
Signs of Fire?: N (19) Y = yes N = no
If yes, approx. number of months ago. (Ø = less than 1 month) (last digit): (20–21)
Dominant species at Record Locality: BANKSIA MARGINATA, EUCLYPTUS (CAMFIELDII?)

BANKSIAS PRESENT

	Name	Species code (3–6)	Shrub (S) or Tree (T) (7)	Population code (8)	Flower code (9)	New Shoot growth? (10) Y = yes N = no	Response to fire code (11–12)	Average Height (metres) (last digit) (13–15)	Pollinator code (16–18)	Specify Name of Pollinator if Known (19–21)
O B (1–2)	B. MARGINATA	M A R	S	3	C	Y		2		
O B										
O B										
O B										
O B										

BS 1 (1–3) ← Number of Banksia species at this Locality (4–43)

Additional Remarks:



BANKSIA ATLAS — SIGHT RECORD SHEET

Use BLOCK LETTERS to fill in blank boxes ☐ inserting one letter per space.
Shaded boxes ☐ are "for office use only".
On dashed lines ..... use own handwriting.
If in doubt about a record, leave space blank.
Write zero as "Ø", seven as "7", letter i as "I", letter Z as "Z".

Map used and scale: ROBINSON'S SYDNEY & SURROUNDING DISTRICTS 1cm = 6·4km

Observer: R C D C D (1–5)
State code: N S (6–7)
Date of Observation Yr Mn Dy: 8 5 Ø 2 1 6 (8–13)
Locality No. for day: 1 (14/)

LOCALITY

Latitude: G D 3 3 4 5 Ø Ø (1–8)
Longitude: 1 5 1 1 8 Ø Ø (9–15)
Locality Resolution code: 4 (16)
Local Authority code: 1 6 1 (17–21 /)
Name of Local Authority (Shire etc.): WARRINGAH SHIRE COUNCIL

Nearest named place: N P N O R T H C U R L C U R L (1–26)
Straight line distance from nearest place (km) (last digit ↓): Ø · 5 (27–31)
Direction from nearest place: E S E (32–34 /) (↑ first letter)

Further details of location (1–70 /):
L O O N H E A D L A N D R E G I O N N O R T H O F T H E B E
A C H - P A R T I C U L A R Y I N S H E L T E R E D S P O T S

Reserve or National Park? P R (1–2): Y (3) Y = yes N = no
Reserve/~~Park~~ Name: NTH. CURL CURL RECREATION RESERVE
Reserve number (4–10)
Reserve class (11 /)

HABITAT

Altitude (m) (last digit ↓): H T (1–2) (3–6)
Altitude Resolution Code (7)
Within 2 km of Coast? Y (8) Y = yes N = no
Landform code: H T (9–10)
Aspect of Slope (x x x = no slope) (first letter →): S W (11–13)
Surface Soil code: V (14)
Soil Colour code: G (15)
Vegetation Structure code: S S (16–17)
Vegetation restricted to road verge? N (18) Y = yes N = no
If "x" (= other) recorded for any of above, please specify,
Signs of Fire? N (19) Y = yes N = no
If yes, approx. number of months ago. (Ø = less than 1 month) (20–21 /) ← (last digit)
Dominant species at Record Locality: B. integrifolia var. integrifolia is the dominant species.

BANKSIAS PRESENT

	Name	Species code	Shrub (S) or Tree (T)	Popu-lation code	Flower code	New Shoot growth?	Response to fire code	Average Height (metres) (last digit ↓)	Pollinator code	Specify Name of Pollinator if Known
OB (1–2)	B. integrifolia var integrifolia	I N T I (3–6)	S (7)	2 (8)	C (9)	Y (10) Y = yes N = no	(11–12)	1 Ø (13–15)	N (16–18)	(19–21 /)
OB (1–2)		(3–6)	(7)	(8)	(9)	(10)	(11–12)	(13–15)	(16–18)	(19–21 /)
OB (1–2)		(3–6)	(7)	(8)	(9)	(10)	(11–12)	(13–15)	(16–18)	(19–21 /)
OB (1–2)		(3–6)	(7)	(8)	(9)	(10)	(11–12)	(13–15)	(16–18)	(19–21 /)
OB (1–2)		(3–6)	(7)	(8)	(9)	(10)	(11–12)	(13–15)	(16–18)	(19–21 /)

BS 1 (1–3) ← Number of Banksia species at this Locality (4–23 / 24–43 /)

Additional Remarks:
This species appears to be very common along the Sydney beaches, where nature reserves have been maintained.

BANKSIA ATLAS — SIGHT RECORD SHEET

Use BLOCK LETTERS to fill in blank boxes ☐ inserting one letter per space.
Shaded boxes ☐ are "for office use only".
On dashed lines ..... use own handwriting.
If in doubt about a record, leave space blank.
Write zero as "Ø", seven as "7", letter i as "I", letter Z as "Z".

Observer: RCPHB (1–5) | State code: NS (6–7) | Date of Observation Yr Mn Dy: 85 Ø1 13 (8–13) | Locality No. for day: 1 (14)

Map used and scale: Jacaranda Atlas (NSW Central Coast) 1:1300 000

LOCALITY

Latitude: GD 33° 42' ØØ" (1–8) | Longitude: 151° 17' ØØ" (9–15) | Locality Resolution code: 5 (16) | Local Authority code: 161 (17–21) | Name of Local Authority (Shire etc.): Warringah Shire Council

Nearest named place: NP ELANORA HEIGHTS P.O. (1–26) | Straight line distance from nearest place (km) (last digit): 1 (27–31) | Direction from nearest place: SE (32–34)

Further details of location:
LO BETWEEN MIRROOL ST, ANANA RD AND
WEEROONA AVE. ON E. BOUNDRY OF SCHL

Reserve or National Park? PR (1–2) | ☐ Y = yes N = no (3) | Reserve/Park Name: Status of land not known. | Reserve number (4–10) | Reserve class (11)

HABITAT

Altitude (m) (last digit): HT (1–6) | Altitude Resolution Code (7)

Within 2 km of Coast? Y (8) Y = yes N = no | Landform code: GS (9–10) | Aspect of Slope (x x x = no slope) (first letter): ENE (11–13)

Surface Soil code: ØV (14) | Soil Colour code: G (15) | Vegetation Structure code: WL (16–17) | Vegetation restricted to road verge? N (18) Y = yes N = no

If "x" (= other) recorded for any of above, please specify,
Sandstone boulders outcropping.

Signs of Fire? N (19) Y = yes N = no | If yes, approx. number of months ago. (Ø = less than 1 month) (last digit) (20–21)

Dominant species at Record Locality: (Trees) Angophora costata, Banksia serrata, Casuarina, Blood wood

BANKSIAS PRESENT

	Name	Species code	Shrub (S) or Tree (T)	Population code	Flower code	New Shoot growth?	Response to fire code	Average Height (metres) (last digit)	Pollinator code	Specify Name of Pollinator if Known
OB (1–2)	Banksia serrata	SER (3–6)	T (7)	2 (8)	A (9)	Y (10) Y = yes N = no	(11–12)	6.5 (13–15)	(16–18)	(19–21)
OB		(3–6)	(7)	(8)	(9)	(10)	(11–12)	(13–15)	(16–18)	(19–21)
OB		(3–6)	(7)	(8)	(9)	(10)	(11–12)	(13–15)	(16–18)	(19–21)
OB		(3–6)	(7)	(8)	(9)	(10)	(11–12)	(13–15)	(16–18)	(19–21)
OB		(3–6)	(7)	(8)	(9)	(10)	(11–12)	(13–15)	(16–18)	(19–21)

BS 1 (1–3) ← Number of Banksia species at this Locality (4–43)

Additional Remarks: Other species present shrubs: Xanthorrhoea, Elaeocarpus, Prickly Acacia. Herbs: Lomandra, Actinotis helianthii, Dianella.
I am a Queensland observer and was only visiting the area. Paul A. Harris,

A45



BANKSIA ATLAS — SIGHT RECORD SHEET

Use BLOCK LETTERS to fill in blank boxes ☐ inserting one letter per space.
Shaded boxes ☐ are "for office use only".
On dashed lines ..... use own handwriting.
If in doubt about a record, leave space blank.
Write zero as "Ø", seven as "7", letter i as "I", letter Z as "Z".

Map used and scale MOSMAN 1852 1:10,000

Observer: R C H M A (1–5) | State code: N S (6–7) | Date of Observation Yr Mn Dy: 8 5 0 3 1 9 (8–13) | Locality No. for day: 1 (14)

LOCALITY

Latitude: G D 33° 48′ 45″ (1–8) | Longitude: 151° 13′ 20″ (9–15) | Locality Resolution code: 2 (16) | Local Authority code: 1 6 6 (17–21) | Name of Local Authority (Shire etc.): WILLOUGHBY (MUN.)

Nearest named place: N P N O R T H B R I D G E (1–26)

Straight line distance from nearest place (km) (last digit): Ø (27–31) | Direction from nearest place: (32–34) (first letter)

Further details of location: L O I N R O A D P A R K S O U T H S I D E O F S A I L O R S B A Y (1–70)

Reserve or National Park? P R (1–2) Y (3) Y = yes N = no | Reserve/Park Name: NORTHBRIDGE PARK | Reserve number (4–10) | Reserve class (11)

HABITAT

Altitude (m) (last digit): H T 7 5 (1–6) | Altitude Resolution Code: 1 (7)

Within 2 km of Coast? N (8) Y = yes N = no | Landform code (9–10) | Aspect of Slope (x x x = no slope) (first letter) (11–13)

Surface Soil code: V (14) | Soil Colour code: G (15) | Vegetation Structure code: S S (16–17) | Vegetation restricted to road verge? N (18) Y = yes N = no

If "x" (= other) recorded for any of above, please specify,

Signs of Fire? N (19) Y = yes N = no | If yes, approx. number of months ago. (Ø = less than 1 month) (last digit) (20–21)

Dominant species at Record Locality: Casurina sp.
Hakea sp. A. longifolia
Lambertia formosa, Epacris sp.
Eucalyptus sp.

BANKSIAS PRESENT

	Name	Species code	Shrub (S) or Tree (T)	Population code	Flower code	New Shoot growth? Y = yes N = no	Response to fire code	Average Height (metres) (last digit)	Pollinator code	Specify Name of Pollinator if Known
OB (1–2)	B. ericifolia	E R I	S	1	B	Y		3		
OB (1–2)	B serrata	S E R	T	1	F	Y		8		
OB (1–2)	B. asplenifolia	O B L	S	1	B	Y		1.5		
OB (1–2)										
OB (1–2)										

BS 3 (1–3) ← Number of Banksia species at this Locality

Additional Remarks:
Banksias are growing on rocky sandstone ridge on edge of golf course 0.5 KM FROM MIDDLE HARBOUR. HEATH TYPE SPECIES PRESENT

BANKSIA ATLAS — SIGHT RECORD SHEET

Use BLOCK LETTERS to fill in blank boxes ☐ inserting one letter per space.
Shaded boxes ☐ are "for office use only".
On dashed lines ..... use own handwriting.
If in doubt about a record, leave space blank.
Write zero as "Ø", seven as "7", letter i as "I", letter Z as "Z".

Map used and scale: MOSMAN 1852 1:10,000

Observer	State code	Date of Observation Yr Mn Dy	Locality No. for day
RC HMA	NS	85 06 09	~~2~~ 1

LOCALITY

Latitude	Longitude	Locality Resolution code	Local Authority code	Name of Local Authority (Shire etc.)
GD 33°48'56"	151°13'26"	1	166	WILLOUGHBY MUNC.

Nearest named place: NP DORSET RD

Straight line distance from nearest place (km) (last digit ↓): Ø

Direction from nearest place (↑ first letter):

Further details of location: LO IN PARK SOUTH SIDE OF SAILORS BAY ROAD

Reserve or National Park? PR Y (Y = yes, N = no)

Reserve/Park Name: NORTHBRIDGE PARK

Reserve number:

Reserve class:

HABITAT

Altitude (m) (last digit ↓): HT 2Ø

Altitude Resolution Code: 2

Within 2 km of Coast? N (Y = yes, N = no)

Landform code: SS

Aspect of Slope (x x x = no slope) (first letter): SW

Surface Soil code: S

Soil Colour code: B

Vegetation Structure code: WL

Vegetation restricted to road verge? N (Y = yes, N = no)

If "x" (= other) recorded for any of above, please specify,

Signs of Fire? N (Y = yes, N = no)

If yes, approx. number of months ago. (Ø = less than 1 month) (last digit)

Dominant species at Record Locality: ANGOPHORA Sp.

BANKSIAS PRESENT

Name	Species code	Shrub (S) or Tree (T)	Population code	Flower code	New Shoot growth? (Y = yes, N = no)	Response to fire code	Average Height (metres) (last digit ↓)	Pollinator code	Specify Name of Pollinator if Known
OB B. serrata	SER	T	1	A	N		2		
OB B spinulosa	SPI	S	1	F	Y		2		
OB									
OB									
OB									

BS 2 ← Number of Banksia species at this Locality

Additional Remarks:

AREA D

A45

BANKSIA ATLAS — SIGHT RECORD SHEET

Use BLOCK LETTERS to fill in blank boxes ☐ inserting one letter per space.
Shaded boxes ☐ are "for office use only".
On dashed lines ..... use own handwriting.
If in doubt about a record, leave space blank.
Write zero as "Ø", seven as "7", letter i as "I", letter Z as "Z".

Observer: R C J A D (1–5) | State code: N S (6–7) | Date of Observation Yr Mn Dy: 8 5 Ø 6 Ø 1 (8–13) | Locality No. for day: 1 (14)

Map used and scale: Readers Digest Atlas of the World, Map 146 A 1:300,000

LOCALITY

Latitude: G D 33° 47′ Ø Ø″ (1–8)
Longitude: 151° Ø8′ 3Ø″ (9–15)
Locality Resolution code: 3 (16)
Local Authority code: 1 6 6 (17–21)
Name of Local Authority (Shire etc.): Willoughby

Nearest named place: N P CHATSWOOD (1–26)
Straight line distance from nearest place (km) (last digit): 5 (27–31)
Direction from nearest place: W N W (32–34) (first letter)

Further details of location: L O ALONG WESTERN BANK OF LANE COVE RIVER (1–70)

Reserve or National Park? P R: Y (1–3) Y = yes N = no
Reserve/Park Name: Lane Cove River S.R.A.
Reserve number: S R A 1 6 (4–10)
Reserve class (11)

HABITAT

Altitude (m) (last digit): H T 3Ø (1–6)
Altitude Resolution Code: 2 (7)
Within 2 km of Coast?: N (8) Y = yes N = no
Landform code: S S (9–10)
Aspect of Slope (x x x = no slope) (first letter): N E (11–13)
Surface Soil code: S (14)
Soil Colour code: G (15)
Vegetation Structure code: F T (16–17)
Vegetation restricted to road verge?: N (18) Y = yes N = no

If "x" (= other) recorded for any of above, please specify,

Signs of Fire?: N (19) Y = yes N = no
If yes, approx. number of months ago. (Ø = less than 1 month) (last digit) (20–21)

Dominant species at Record Locality: Eucalyptus pilularis, E. piperita, E. haemastoma, E. globulifera, Angophora costata, Lyncarpia glomulifera

BANKSIAS PRESENT

	Name	Species code	Shrub (S) or Tree (T)	Population code	Flower code	New Shoot growth? (Y = yes N = no)	Response to fire code	Average Height (metres) (last digit)	Pollinator code	Specify Name of Pollinator if Known
O B	B. serrata	S E R	T	3	A	Y		4	1	New Holland, Yellow-faced, White-plumed, White-naped Honeyeaters, Eastern Spinebills, Noisy Miner, Red Wattlebird
O B	B. ericifolia	E R I E	T	3	F	Y		4	1	
O B	B. marginata	M A R	T	3	F	Y		2.5	1	
O B	B. spinulosa	S P I S	S	3	F	Y		1	1	
O B	B. oblongifolia	O B L	S	3	F	Y		1	1	

B S 5 ← Number of Banksia species at this Locality (1–3)

Additional Remarks: (4–43)

A45

BANKSIA ATLAS — SIGHT RECORD SHEET

Use BLOCK LETTERS to fill in blank boxes ☐ inserting one letter per space.
Shaded boxes ☐ are "for office use only".
On dashed lines ..... use own handwriting.
If in doubt about a record, leave space blank.
Write zero as "Ø", seven as "7", letter i as "I", letter Z as "Z".

Observer: R C H M A (1–5) | State code: N S (6–7) | Date of Observation Yr Mn Dy: 8 5 Ø 6 Ø 9 (8–13) | Locality No. for day: ~~X~~ 2 (14/)

Map used and scale: MOSMAN 1852 1:10,000

LOCALITY

Latitude: G D 3 3 ° 4 8 ′ 4 4 ″ (1–8)
Longitude: 1 5 1 ° 1 3 ′ 2 2 ″ (9–15)
Locality Resolution code: 1 (16)
Local Authority code: 1 6 6 (17–21/)
Name of Local Authority (Shire etc.): WILLOUGHBY MUNC

Nearest named place: N P NORTHBRIDGE TENNIS COURT (1–26)
Straight line distance from nearest place (km) (last digit): Ø (27–31)
Direction from nearest place: (32–34/) (first letter)

Further details of location (1–70/):
L O 1 W PARK SOUTH SIDE OF SAILORS BAY
ROAD

Reserve or National Park? P R (1–2): Y (3) Y = yes N = no
Reserve/Park Name: NORTHBRIDGE PARK
Reserve number (4–10)
Reserve class (11/)

HABITAT

Altitude (m) (last digit): H T 6 Ø (1–6)
Altitude Resolution Code: 3 (7)
Within 2 km of Coast? N (8) Y = yes N = no
Landform code: S S (9–10)
Aspect of Slope (x x x = no slope) (first letter): S (11–13)
Surface Soil code: S (14)
Soil Colour code: B (15)
Vegetation Structure code: W W (16–17)
Vegetation restricted to road verge? N (18) Y = yes N = no

If "x" (= other) recorded for any of above, please specify,

Signs of Fire? N (19) Y = yes N = no
If yes, approx. number of months ago. (Ø = less than 1 month) (last digit) (20–21/)

Dominant species at Record Locality:

BANKSIAS PRESENT

OB (1–2)	Name	Species code (3–6)	Shrub (S) or Tree (T) (7)	Population code (8)	Flower code (9)	New Shoot growth? (10) Y = yes N = no	Response to fire code (11–12)	Average Height (metres) (last digit) (13–15)	Pollinator code (16–18)	Specify Name of Pollinator if Known (19–21/)
O B	B ericifolia	E R I	T	2	F	Y		3		
O B	B serrata	S E R	T	2	A	N		4		
O B										
O B										
O B										

B S 2 ← Number of Banksia species at this Locality (1–3)
(4–43/)

Additional Remarks:

AREA B

BANKSIA ATLAS — SIGHT RECORD SHEET

Use BLOCK LETTERS to fill in blank boxes ☐ inserting one letter per space.
Shaded boxes ☐ are "for office use only".
On dashed lines ..... use own handwriting.
If in doubt about a record, leave space blank.
Write zero as "Ø", seven as "7", letter i as "I", letter Z as "Z".

Observer: RC HMA (1–5) | State code: NS (6–7) | Date of Observation Yr Mn Dy: 85 Ø6 Ø9 (8–13) | Locality No. for day: 43 (14)

Map used and scale: MOSMAN 1852 1: 10,000

LOCALITY

Latitude: GD 33 48 51 (1–8) | Longitude: 151 13 28 (9–15) | Locality Resolution code: 1 (16) | Local Authority code: 166 (17–21) /

Name of Local Authority (Shire etc.): WILLOUGHBY MUNC.

Nearest named place: NP DORSET RD (1–26) | Straight line distance from nearest place (km) (last digit ↓): 0·25 (27–31) | Direction from nearest place: NE (32–34) / (↑ first letter)

Further details of location (1–70 /):
LOW IN PARK SOUTH SIDE OF SAILORS BAY ROAD

Reserve or National Park? PR (1–2): Y (Y = yes, N = no)

Reserve/Park Name: NORTHBRIDGE PARK.

Reserve number (4–10) | Reserve class (11) /

HABITAT

Altitude (m) (last digit ↓): HT 6Ø (1–6) | Altitude Resolution Code: 3 (7)

Within 2 km of Coast? N (8) (Y = yes, N = no)

Landform code: RK (9–10)

Aspect of Slope (x x x = no slope) (first letter →): SW (11–13)

Surface Soil code: S (14)

Soil Colour code: B (15)

Vegetation Structure code: LS (16–17)

Vegetation restricted to road verge? N (18) (Y = yes, N = no)

If "x" (= other) recorded for any of above, please specify,

Signs of Fire? N (19) (Y = yes, N = no)

If yes, approx. number of months ago. (Ø = less than 1 month) (20–21) ← (last digit) /

Dominant species at Record Locality: B. ericifolia.

BANKSIAS PRESENT

OB (1–2)	Name	Species code (3–6)	Shrub (S) or Tree (T) (7)	Population code (8)	Flower code (9)	New Shoot growth? (10) (Y = yes, N = no)	Response to fire code (11–12)	Average Height (metres) (last digit ↓) (13–15)	Pollinator code (16–18)	Specify Name of Pollinator if Known (19–21) /
OB	B ericifolia	ERIE	T	3	F	Y		4		
OB	B serrata	SER	T	2	17	N		3		
OB										
OB										
OB										

BS 2 ← Number of Banksia species at this Locality (1–3)

(4–43 /)

Additional Remarks:

AREA C



BANKSIA ATLAS — SIGHT RECORD SHEET

Use BLOCK LETTERS to fill in blank boxes ☐ inserting one letter per space.
Shaded boxes ☐ are "for office use only".
On dashed lines ..... use own handwriting.
If in doubt about a record, leave space blank.
Write zero as "Ø", seven as "7", letter i as "I", letter Z as "Z".

Observer: R C H M A (1–5) | State code: N S (6–7) | Date of Observation Yr Mn Dy: 8 5 Ø 6 3 Ø (8–13) | Locality No. for day: 1 (14)

Map used and scale: MOSMAN 1852 1:10,000

LOCALITY

Latitude: G D 33°49'05" (1–8) | Longitude: 151°13'04" (9–15) | Locality Resolution code: 1 (16) | Local Authority code: 166 (17–21) /

Name of Local Authority (Shire etc.): WILLOUGHBY MUNICIPALITY

Nearest named place: N P NORTHBRIDGE OVAL (1–26)

Straight line distance from nearest place (km) (last digit ↓): Ø (27–31)

Direction from nearest place: (32–34) / (↑ first letter)

Further details of location: LOT IN PARK SOUTH SIDE OF SAILORS BAY ROAD (1–70) /

Reserve or National Park? P R: Y (1–2, 3) Y = yes N = no

Reserve/Park Name: NORTHBRIDGE PARK

Reserve number: (4–10)

Reserve class: (11) /

HABITAT

Altitude (m) (last digit ↓): H T 3 Ø (1–6)

Altitude Resolution Code: 1 (7)

Within 2 km of Coast?: N (8) Y = yes N = no

Landform code: S S (9–10)

Aspect of Slope (x x x = no slope) (first letter →): S W (11–13)

Surface Soil code: V (14)

Soil Colour code: B (15)

Vegetation Structure code: (16–17)

Vegetation restricted to road verge?: N (18) Y = yes N = no

If "x" (= other) recorded for any of above, please specify,

Signs of Fire?: N (19) Y = yes N = no

If yes, approx. number of months ago. (Ø = less than 1 month) ←(last digit): (20–21) /

Dominant species at Record Locality: Angophora sp. Casuarina sp. Bracken

BANKSIAS PRESENT

	Name	Species code	Shrub (S) or Tree (T)	Population code	Flower code	New Shoot growth? (Y = yes N = no)	Response to fire code	Average Height (metres) (last digit ↓)	Pollinator code	Specify Name of Pollinator if Known
O B (1–2)	B. serrata	S E R (3–6)	(7)	3 (8)	A (9)	N (10)	(11–12)	(13–15)	(16–18)	(19–21) /
O B (1–2)	B ericifolia	E R I E (3–6)	(7)	3 (8)	F (9)	Y (10)	(11–12)	(13–15)	(16–18)	(19–21) /
O B (1–2)		(3–6)	(7)	(8)	(9)	(10)	(11–12)	(13–15)	(16–18)	(19–21) /
O B (1–2)		(3–6)	(7)	(8)	(9)	(10)	(11–12)	(13–15)	(16–18)	(19–21) /
O B (1–2)		(3–6)	(7)	(8)	(9)	(10)	(11–12)	(13–15)	(16–18)	(19–21) /

B S 2 (1–3) ← Number of Banksia species at this Locality

(4–23) / (24–43) /

Additional Remarks:

AREA F



BANKSIA ATLAS — SIGHT RECORD SHEET

Use BLOCK LETTERS to fill in blank boxes ☐ inserting one letter per space.
Shaded boxes ☐ are "for office use only".
On dashed lines ..... use own handwriting.
If in doubt about a record, leave space blank.
Write zero as "Ø", seven as "7", letter i as "I", letter Z as "Z".

Observer: R C H M A (1–5) | State code: N S (6–7) | Date of Observation Yr Mn Dy: 8 5 Ø 6 3 Ø (8–13) | Locality No. for day: 2 (14)

Map used and scale: MOSMAN 1952 1:10,000

LOCALITY

Latitude: G D 33° 49' 02" (1–8) | Longitude: 151° 13' 03" (9–15) | Locality Resolution code: 1 (16) | Local Authority code: 166 (17–21) | Name of Local Authority (Shire etc.): Willoughby Municipality

Nearest named place: NP NORTHBRIDGE OVAL (1–26) | Straight line distance from nearest place (km) (last digit): Ø (27–31) | Direction from nearest place: (32–34) (first letter)

Further details of location: LO IN PARK SOUTH SIDE OF SAILORS BAY ROAD (1–70)

Reserve or National Park? PR: Y (1–3) (Y = yes, N = no) | Reserve/Park Name: NORTHBRIDGE PARK | Reserve number (4–10) | Reserve class (11)

HABITAT

Altitude (m) (last digit): HT 55 (1–6) | Altitude Resolution Code: 1 (7)

Within 2 km of Coast? N (8) (Y = yes, N = no) | Landform code: GS (9–10) | Aspect of Slope (x x x = no slope) (first letter): S (11–13)

Surface Soil code: S (14) | Soil Colour code: B (15) | Vegetation Structure code: LS (16–17) | Vegetation restricted to road verge? N (18) (Y = yes, N = no)

If "x" (= other) recorded for any of above, please specify,

Signs of Fire? ☐ (19) (Y = yes, N = no) | If yes, approx. number of months ago. (Ø = less than 1 month) (last digit) (20–21)

Dominant species at Record Locality: B ericifolia

BANKSIAS PRESENT

	Name	Species code	Shrub (S) or Tree (T)	Population code	Flower code	New Shoot growth? (Y = yes, N = no)	Response to fire code	Average Height (metres) (last digit)	Pollinator code	Specify Name of Pollinator if Known
OB (1–2)	B. serrata	SER (3–6)	T (7)	2 (8)	A (9)	N (10)	(11–12)	7 (13–15)	(16–18)	(19–21)
OB (1–2)	B ericifolia	ERIE (3–6)	T (7)	3 (8)	F (9)	Y (10)	(11–12)	8 (13–15)	(16–18)	(19–21)
OB (1–2)		(3–6)	(7)	(8)	(9)	(10)	(11–12)	(13–15)	(16–18)	(19–21)
OB (1–2)		(3–6)	(7)	(8)	(9)	(10)	(11–12)	(13–15)	(16–18)	(19–21)
OB (1–2)		(3–6)	(7)	(8)	(9)	(10)	(11–12)	(13–15)	(16–18)	(19–21)

BS 2 (1–3) ← Number of Banksia species at this Locality

(4–24)

Additional Remarks:

AREA E



BANKSIA ATLAS — SIGHT RECORD SHEET

Use BLOCK LETTERS to fill in blank boxes ☐ inserting one letter per space.
Shaded boxes ☐ are "for office use only".
On dashed lines..... use own handwriting.
If in doubt about a record, leave space blank.
Write zero as "Ø", seven as "7", letter i as "I", letter Z as "Z".

Observer: R C H M A (1–5) | State code: N S (6–7) | Date of Observation Yr Mn Dy: 8 5 Ø 6 3 0 (8–13) | Locality No. for day: 3 (14/)

Map used and scale: MOSMAN 1852 1 : 10,000

LOCALITY

Latitude: G D 3 3 ° 4 8 ′ 5 4 ″ (1–8) | Longitude: 1 5 1 ° 1 3 ′ 1 0 ″ (9–15) | Locality Resolution code: 1 (16) | Local Authority code: 1 6 6 (17–21 /)

Name of Local Authority (Shire etc.): WILLOUGHBY MUNICIPALITY

Nearest named place: N P N O R T H B R I D G E O V A L (1–26)

Straight line distance from nearest place (km) (last digit ↓): Ø (27–31) | Direction from nearest place: (32–34 /) (↑ first letter)

Further details of location:
L O I N P A R K S O U T H S I D E O F S A I L O R S B A Y
R O A D
(1–70 /)

Reserve or National Park? P R (1–2) | Y (5) Y = yes N = no

Reserve/Park Name: NORTHBRIDGE PARK

Reserve number (4–10) | Reserve class (11 /)

HABITAT

Altitude (m) (last digit ↓): H T 5 5 (1–6) | Altitude Resolution Code: 1 (7)

Within 2 km of Coast? N (8) Y = yes N = no

Landform code: G S (9–10)

Aspect of Slope (x x x = no slope) (first letter →): S E (11–13)

Surface Soil code: V (14)

Soil Colour code: B (15)

Vegetation Structure code: W L (16–17)

Vegetation restricted to road verge? N (18) Y = yes N = no

If "x" (= other) recorded for any of above, please specify,

Signs of Fire? N (19) Y = yes N = no

If yes, approx. number of months ago. (Ø = less than 1 month) (20–21 /) ← (last digit)

Dominant species at Record Locality:
Angophora sp.
Casuarina sp.

BANKSIAS PRESENT

	Name	Species code	Shrub (S) or Tree (T)	Popu-lation code	Flower code	New Shoot growth? (Y = yes N = no)	Response to fire code	Average Height (metres) (last digit ↓)	Pollinator code	Specify Name of Pollinator if Known
OB (1–2)	B serrata	S E R (3–6)	S (7)	2 (8)	(9)	Y (10)	(11–12)	5 (13–15)	(16–18)	(19–21 /)
OB (1–2)	B. ericifolia	E R I (3–6)	T (7)	2 (8)	(9)	(10)	(11–12)	7 (13–15)	(16–18)	(19–21 /)
OB (1–2)		(3–6)	(7)	(8)	(9)	(10)	(11–12)	(13–15)	(16–18)	(19–21 /)
OB (1–2)		(3–6)	(7)	(8)	(9)	(10)	(11–12)	(13–15)	(16–18)	(19–21 /)
OB (1–2)		(3–6)	(7)	(8)	(9)	(10)	(11–12)	(13–15)	(16–18)	(19–21 /)

B S 2 (1–3) ← Number of Banksia species at this Locality (4–43 /)

Additional Remarks:

AREA G & H

BANKSIA ATLAS — SIGHT RECORD SHEET

077

WD30 — 74 V16 — 74

Use BLOCK LETTERS to fill in blank boxes ☐ inserting one letter per space.
Shaded boxes ☐ are "for office use only".
On dashed lines ..... use own handwriting.
If in doubt about a record, leave space blank.
Write zero as "Ø", seven as "7", letter i as "I", letter Z as "Z".

Map used and scale: MOSMAN 1852 1 : 10,000

Observer	State code	Date of Observation (Yr Mn Dy)	Locality No. for day
RC HMA	NS	850630	4

LOCALITY

Latitude	Longitude	Locality Resolution code	Local Authority code	Name of Local Authority (Shire etc.)
GD 33°49'05"	151°13'16"	1	166	Willoughby Municipality

Nearest named place: NP NORTHBRIDGE OVAL

Straight line distance from nearest place (km) (last digit ↓): Ø

Direction from nearest place (↑ first letter):

Further details of location: LO IN PARK SOUTH SIDE OF SAILORS BAY ROAD

Reserve or National Park? PR Y (Y = yes, N = no)

Reserve/Park Name: NORTHBRIDGE PARK

Reserve number:

Reserve class:

HABITAT

Altitude (m) (last digit ↓): HT 20

Altitude Resolution Code: 1

Within 2 km of Coast? N (Y = yes, N = no)

Landform code: GS

Aspect of Slope (x x x = no slope) (first letter): SE

Surface Soil code: V

Soil Colour code: B

Vegetation Structure code: WL

Vegetation restricted to road verge? N (Y = yes, N = no)

If "x" (= other) recorded for any of above, please specify,

Signs of Fire? N (Y = yes, N = no)

If yes, approx. number of months ago. (Ø = less than 1 month) (last digit)

Dominant species at Record Locality: Casuarina sp.

BANKSIAS PRESENT

Name	Species code	Shrub (S) or Tree (T)	Population code	Flower code	New Shoot growth? (Y = yes, N = no)	Response to fire code	Average Height (metres) (last digit ↓)	Pollinator code	Specify Name of Pollinator if Known
OB B serrata	SER	S	2		N		3		
OB B spinulosa var. spinulosa	SPIS	S	2	✓	Y		2		
OB									
OB									
OB									

BS 2 ← Number of Banksia species at this Locality

Additional Remarks:

AREA J



BANKSIA ATLAS — SIGHT RECORD SHEET

Use BLOCK LETTERS to fill in blank boxes ☐ inserting one letter per space.
Shaded boxes ☐ are "for office use only".
On dashed lines ..... use own handwriting.
If in doubt about a record, leave space blank.
Write zero as "Ø", seven as "7", letter i as "I", letter Z as "Z".

Observer: R C H M A (1–5) | State code: N S (6–7) | Date of Observation Yr Mn Dy: 8 5 Ø 8 1 7 (8–13) | Locality No. for day: 1 (14)

Map used and scale: MOSMAN 1852 1:10,000

LOCALITY

Latitude: G D 3 3 ' 4 9 ' 0 2 " (1–8)
Longitude: 1 5 1 ° 1 3 ' 2 1 " (9–15)
Locality Resolution code: 1 (16)
Local Authority code: 1 6 6 (17–21)
Name of Local Authority (Shire etc.): WILLOUGHBY MUNICIPALITY

Nearest named place: N P N O R T H B R I D G E O V A L (1–26)
Straight line distance from nearest place (km) (last digit): Ø (27–31)
Direction from nearest place: (32–34) (first letter)

Further details of location: L O I N P A R K S O U T H S I D E O F S A I L O R S B A Y / R O A D (1–70)

Reserve or National Park? Y (3) Y = yes N = no
Reserve/Park Name: NORTHBRIDGE PARK
Reserve number: (4–10)
Reserve class: (11)

HABITAT

Altitude (m) (last digit): H T 2 Ø (1–6)
Altitude Resolution Code: (7)
Within 2 km of Coast? N (8) Y = yes N = no
Landform code: G S (9–10)
Aspect of Slope (x x x = no slope) (first letter): E (11–13)
Surface Soil code: S (14)
Soil Colour code: B (15)
Vegetation Structure code: W L (16–17)
Vegetation restricted to road verge? N (18) Y = yes N = no

If "x" (= other) recorded for any of above, please specify,

Signs of Fire? N (19) Y = yes N = no
If yes, approx. number of months ago. (Ø = less than 1 month) (last digit): (20–21)

Dominant species at Record Locality:
A. longifolia, Angophora sp.
Bracken, Grevillea buxifolia

BANKSIAS PRESENT

	Name	Species code	Shrub (S) or Tree (T)	Population code	Flower code	New Shoot growth? (Y = yes N = no)	Response to fire code	Average Height (metres) (last digit)	Pollinator code	Specify Name of Pollinator if Known
OB (1–2)	B. integrifolia	I N T I (3–6)	T (7)	2 (8)		Y (10)		8 (13–15)		
OB (1–2)	B serrata	S E R (3–5)	T (7)	1 (8)	A (9)			4 (13–15)		
OB (1–2)		(3–6)	(7)	(8)	(9)	(10)	(11–12)	(13–15)	(16–18)	(19–21)
OB (1–2)		(3–6)	(7)	(8)	(9)	(10)	(11–12)	(13–15)	(16–18)	(19–21)
OB (1–2)		(3–6)	(7)	(8)	(9)	(10)	(11–12)	(13–15)	(16–18)	(19–21)

BS 2 (1–3) ← Number of Banksia species at this Locality (4–43)

Additional Remarks: FIRE 3 YEARS EARLIER WEST OF THIS SIGHTING PRODUCED NO SPECIMENS.

AREA L

445



BANKSIA ATLAS — SIGHT RECORD SHEET

Use BLOCK LETTERS to fill in blank boxes ☐ inserting one letter per space.
Shaded boxes ☐ are "for office use only".
On dashed lines ..... use own handwriting.
If in doubt about a record, leave space blank.
Write zero as "Ø", seven as "7", letter i as "I", letter Z as "Z".

Observer: R C R K A (1–5) | State code: N S (6–7) | Date of Observation Yr Mn Dy: 8 6 Ø 5 Ø 4 (8–13) | Locality No. for day: 1 (14)

Map used and scale: BUNDANOON 1:25,000

LOCALITY

Latitude: G D 3 4 ° 4 1 ' Ø 2 " (1–8)
Longitude: 1 5 Ø ° 1 7 5 Ø ' (9–15)
Locality Resolution code: 1 (16)
Local Authority code: 1 6 8 (17–21)
Name of Local Authority (Shire etc.): WINGECARIBEE

Nearest named place: N P B O N N I E V I E W L O O K O U T (1–26)
Straight line distance from nearest place (km) (last digit ↓): Ø . 5 (27–31)
Direction from nearest place: N (32–34) (↑ first letter)

Further details of location: L O 5 Ø Ø M SOUTH OF ECHO PT BONNIEVIEW ROAD JUNCTION PLATEAU ONLY (1–70)

Reserve or National Park? P R (1–2): Y (3) Y = yes N = no
Reserve/Park Name: MORTON NAT. PK.
Reserve number: N P 3 2 (4–10)
Reserve class: (11)

HABITAT

Altitude (m) (last digit ↓): H T 6 3 Ø (1–6)
Altitude Resolution Code: 1 (7)
Within 2 km of Coast? N (8) Y = yes N = no
Landform code: F L (9–10)
Aspect of Slope (x x x = no slope) (first letter →): X X X (11–13)
Surface Soil code: S (14)
Soil Colour code: Y (15)
Vegetation Structure code: W L * (16–17)
Vegetation restricted to road verge? N (18) Y = yes N = no

If "x" (= other) recorded for any of above, please specify,
*Some treeless heath in this area, Banksias consistent

Signs of Fire? Y (19) Y = yes N = no
If yes, approx. number of months ago. (Ø = less than 1 month): 4 Ø (20–21) ← (last digit)

Dominant species at Record Locality: Eucalypts + sandstone flora

BANKSIAS PRESENT

	Name	Species code	Shrub (S) or Tree (T)	Popu-lation code	Flower code	New Shoot growth? (Y = yes N = no)	Response to fire code	Average Height (metres) (last digit ↓)	Pollinator code	Specify Name of Pollinator if Known
O B (1–2)	B. SPINULOSA	S P I S (3–6)	S (7)	3 (8)	B (9)	N (10)	L (11–12)	1 . 3 (13–15)		(19–21)
O B (1–2)	B. PALUDOSA	P A L (3–6)	S (7)	3 (8)	B (9)	N (10)	L (11–12)	Ø . 7 (13–15)		(19–21)
O B (1–2)	B. ERICIFOLIA/E	E R I E (3–6)	S (7)	3 (8)	N (9)	N (10)	S (11–12)	Ø . 3 * (13–15)		(19–21)
O B (1–2)		(3–6)	(7)	(8)	(9)	(10)	(11–12)	(13–15)	(16–18)	(19–21)
O B (1–2)		(3–6)	(7)	(8)	(9)	(10)	(11–12)	(13–15)	(16–18)	(19–21)

B S 3 (1–3) ← Number of Banksia species at this Locality

(4–43)

Additional Remarks: Original B. Ericifolia (2M) killed by fires these specified are 3-year old seedlings + very profuse adjoins RKANS 86Ø5Ø42 on southern boundary



BANKSIA ATLAS — SIGHT RECORD SHEET

WKC000 052

Use BLOCK LETTERS to fill in blank boxes ☐ inserting one letter per space.
Shaded boxes ☐ are "for office use only".
On dashed lines.....use own handwriting.
If in doubt about a record, leave space blank.
Write zero as "Ø", seven as "7", letter i as "I", letter Z as "Z".

WD30-64
VJ21-64

Map used and scale BUNDANOON 1:25,000

Observer	State code	Date of Observation Yr Mn Dy	Locality No. for day
RCRKA	NS	86 Ø5 Ø4	2

LOCALITY

Latitude: GD 34° 41' 16"
Longitude: 150° 17' 50"
Locality Resolution code: 1
Local Authority code: 168
Name of Local Authority (Shire etc.): WINGECARIBEE

Nearest named place: NP BONNIEVIEW LOOKOUT
Straight line distance from nearest place (km) (last digit): Ø
Direction from nearest place:

Further details of location:
LO RESTRICTED AREA ONLY 1ØØM BACK FRO
M CLIFF LINE AT BONNIEVIEW LOOKOUT

Reserve or National Park? PR: Y (Y = yes, N = no)
Reserve/Park Name: MORTON NAT. PK.
Reserve number: NP 37
Reserve class:

HABITAT

Altitude (m) (last digit): HT 63Ø
Altitude Resolution Code: 1
Within 2 km of Coast? N (Y = yes, N = no)
Landform code: GS
Aspect of Slope (x x x = no slope): (first letter) X
Surface Soil code: S
Soil Colour code: G
Vegetation Structure code: WL
Vegetation restricted to road verge? N (Y = yes, N = no)

If "x" (= other) recorded for any of above, please specify,
x Plateau area only, slopes off south, east + west

Signs of Fire? Y (Y = yes, N = no)
If yes, approx. number of months ago. (Ø = less than 1 month) (last digit): 4Ø

Dominant species at Record Locality: Eucalypts grass trees + sandstone species

BANKSIAS PRESENT

	Name	Species code	Shrub (S) or Tree (T)	Popu-lation code	Flower code	New Shoot growth? (Y = yes, N = no)	Response to fire code	Average Height (metres) (last digit)	Pollinator code	Specify Name of Pollinator if Known
OB	B. SERRATA	SER	T	3	N	N	LT *	2.5		
OB	B. SPINULOSA/S	SPIS	S	3	B	N	L	1		
OB	B. PALUDOSA	PAL	S	2	B	N	L	Ø.4		
OB	B. SERRATA	SER		2	N		S	Ø.2		
OB										

BS 4 ← Number of Banksia species at this Locality

Additional Remarks: * Banksia serrata, some only shat from ground level, some from trunk, many seedlings present (0.15M) adjoins RKANS 86 Ø5Ø41 on northern boundary



BANKSIA ATLAS — SIGHT RECORD SHEET

Use BLOCK LETTERS to fill in blank boxes ☐ inserting one letter per space.
Shaded boxes ☐ are "for office use only".
On dashed lines.....use own handwriting.
If in doubt about a record, leave space blank.
Write zero as "Ø", seven as "7", letter i as "I", letter Z as "Z".

Observer: R C R K A (1–5) | State code: N S (6–7) | Date of Observation Yr Mn Dy: 8 6 Ø 3 2 9 (8–13) | Locality No. for day: 2 (14)

Map used and scale: BARRALLIER 1:25,000

LOCALITY

Latitude: G D 3 4 ° 2 Ø ' 4 5 " (1–8)
Longitude: 1 5 Ø ° 1 2 ' 3 2 " (9–15)
Locality Resolution code: 1 (16)
Local Authority code: 1 6 8 (17–21)
Name of Local Authority (Shire etc.): MITTAGONG WINGECARRIBEE.

Nearest named place: N P B U R R A G O R A N G L O O K O U T (1–26)
Straight line distance from nearest place (km) (last digit): 1 (27–31)
Direction from nearest place: S E (32–34) (first letter)

Further details of location (1–70):
L O E A S T O F T U N N E L O N M I T T A G O N G W O M B E Y
A N C A V E S R D) F R O M R D D O W N N N E S L O P E

Reserve or National Park? P R (1–2) — N (3) Y = yes N = no
Reserve/Park Name.....
Reserve number (4–10)
Reserve class (11)

HABITAT

Altitude (m) (last digit): H T 7 4 Ø (1–6)
Altitude Resolution Code: 2 (7)
Within 2 km of Coast? N (8) Y = yes N = no
Landform code: G S (9–10)
Aspect of Slope (x x x = no slope) (first letter): N N E (11–13)
Surface Soil code: S (14)
Soil Colour code: Y (15)
Vegetation Structure code: W L (16–17)
Vegetation restricted to road verge? N (18) Y = yes N = no

If "x" (= other) recorded for any of above, please specify,

Signs of Fire? N (19) Y = yes N = no
If yes, approx. number of months ago. (Ø = less than 1 month) (last digit) (20–21)

Dominant species at Record Locality: EUCALYPTS

BANKSIAS PRESENT

	Name	Species code	Shrub (S) or Tree (T)	Popu-lation code	Flower code	New Shoot growth? (Y = yes N = no)	Response to fire code	Average Height (metres) (last digit)	Pollinator code	Specify Name of Pollinator if Known
O B (1–2)	B. SERRATA	S E R (3–6)	T (7)	2 (8)	A (9)	N (10)	(11–12)	6 (13–15)	(16–18)	(19–21)
O B (1–2)	B. SPINULOSA/S	S P I S (3–6)	S (7)	1 (8)	B (9)	N (10)	(11–12)	1.5 (13–15)	(16–18)	(19–21)
O B (1–2)		(3–6)	(7)	(8)	(9)	(10)	(11–12)	(13–15)	(16–18)	(19–21)
O B (1–2)		(3–6)	(7)	(8)	(9)	(10)	(11–12)	(13–15)	(16–18)	(19–21)
O B (1–2)		(3–6)	(7)	(8)	(9)	(10)	(11–12)	(13–15)	(16–18)	(19–21)

B S 2 (1–3) ← Number of Banksia species at this Locality
(4–43)

Additional Remarks: B. serrata only growing at top of slope amongst sandstone rocks (typical habitat for B. serrata)
B. spinulosa very scarce further down sandy slope

BANKSIA ATLAS — SIGHT RECORD SHEET

Use BLOCK LETTERS to fill in blank boxes ☐ inserting one letter per space.
Shaded boxes ☐ are "for office use only".
On dashed lines.....use own handwriting.
If in doubt about a record, leave space blank.
Write zero as "Ø", seven as "7", letter i as "I", letter Z as "Z".

Observer: R C R K A (1–5) | State code: N S (6–7) | Date of Observation Yr Mn Dy: 8 6 Ø 3 2 9 (8–13) | Locality No. for day: 3 (14/)

Map used and scale: MITTAGONG 1:25,000

LOCALITY

Latitude: G D 3 4 ° 2 3 ' 3 Ø " (1–8)
Longitude: 1 5 Ø ° 1 9 ' Ø Ø " (9–15)
Locality Resolution code: 1 (16)
Local Authority code: 1 6 8 (17–21/)
Name of Local Authority (Shire etc.): WINGECARRIBEE

Nearest named place: N P B E R R I M A G A O L (1–26)
Straight line distance from nearest place (km) (last digit ↓): 1 1 (27–31)
Direction from nearest place: N N W (32–34/) (↑ first letter)

Further details of location (1–70/):
L O 1 K M W E S T O F J O A D J A C R E E K N O R T H S I D E O F R O A D

Reserve or National Park? P R (1–2) — N (3) Y = yes N = no
Reserve/Park Name.....
Reserve number (4–10)
Reserve class (11/)

HABITAT

Altitude (m) (last digit ↓): H T 7 1 5 (1–6)
Altitude Resolution Code: 2 (7)
Within 2 km of Coast? N (8) Y = yes N = no
Landform code: F L (9–10)
Aspect of Slope (x x x = no slope) (first letter →): X X X (11–13)
Surface Soil code: B (14)
Soil Colour code: N (15)
Vegetation Structure code: W L (16–17)
Vegetation restricted to road verge? N (18) Y = yes N = no

If "x" (= other) recorded for any of above, please specify,
X CLAY + GRAVEL SOIL

Signs of Fire? N (19) Y = yes N = no
If yes, approx. number of months ago. (Ø = less than 1 month) (last digit) (20–21/)

Dominant species at Record Locality: EUCALYPTS
B. MARGINATA

BANKSIAS PRESENT

	Name	Species code	Shrub (S) or Tree (T)	Population code	Flower code	New Shoot growth? (Y/N)	Response to fire code	Average Height (metres) (last digit ↓)	Pollinator code	Specify Name of Pollinator if Known
OB (1–2)	B. MARGINATA	M A R (3–5)	T (7)	3 (8)	F (9)	N (10)	(11–12)	4 (13–15)	1 (16–18)	(19–21/)
OB (1–2)	B. SPINULOSA/S	S P I S (3–6)	S (7)	3 (8)	B (9)	N (10)	(11–12)	1 1 5 (13–15)	(16–18)	(19–21/)
OB (1–2)		(3–6)	(7)	(8)	(9)	(10)	(11–12)	(13–15)	(16–18)	(19–21/)
OB (1–2)		(3–6)	(7)	(8)	(9)	(10)	(11–12)	(13–15)	(16–18)	(19–21/)
OB (1–2)		(3–6)	(7)	(8)	(9)	(10)	(11–12)	(13–15)	(16–18)	(19–21/)

B S 2 ← Number of Banksia species at this Locality (1–3)
(4–24/)

Additional Remarks: B. marginata dominant between road + small seasonal swamp. B. spinulosa dominant on slight slope beyond swamp amongst Eucalypts.
Some very old B. marginata trees to 9 metres tall.



BANKSIA ATLAS — SIGHT RECORD SHEET

Use BLOCK LETTERS to fill in blank boxes ☐ inserting one letter per space.
Shaded boxes ☐ are "for office use only".
On dashed lines ..... use own handwriting.
If in doubt about a record, leave space blank.
Write zero as "Ø", seven as "7", letter i as "I", letter Z as "Z".

Observer: R C R K A (1–5) | State code: N S (6–7) | Date of Observation Yr Mn Dy: 8 5 Ø 8 Ø 3 (8–13) | Locality No. for day: 1 (14)

Map used and scale: BUNDANOON 1:25,000

LOCALITY

Latitude: G D 3 4° 4 2' 2 5" (1–8) | Longitude: 1 5 Ø° 1 7 4 Ø" (9–15) | Locality Resolution code: 1 (16) | Local Authority code: 1 6 8 (17–21) /

Name of Local Authority (Shire etc.): WINGECARRIBEE

Nearest named place: N P B U N D A N O O N R A I L W A Y S T N (1–26)

Straight line distance from nearest place (km) (last digit ↓): 5 · 5 (27–31) /

Direction from nearest place: S S W (32–34) / (↑ first letter)

Further details of location: L O F L A T C L I F F T O P A R E A O N L Y (1–36)

Reserve or National Park? P R (1–2) | Y (3) Y = yes N = no

Reserve/Park Name: MORTON NATIONAL PARK

Reserve number: N P 3 2 (4–10) | Reserve class (11) /

HABITAT

Altitude (m) (last digit ↓): H T 6 3 Ø (1–6)

Altitude Resolution Code: 1 (7)

Within 2 km of Coast? N (8) Y = yes N = no

Landform code: H T (9–10)

Aspect of Slope (x x x = no slope) (first letter →): X X X (11–13)

Surface Soil code: S (14)

Soil Colour code: W (15)

Vegetation Structure code: H T (16–17)

Vegetation restricted to road verge? N (18) Y = yes N = no

If "x" (= other) recorded for any of above, please specify,

Signs of Fire? ☐ (19) Y = yes N = no

If yes, approx. number of months ago. (Ø = less than 1 month) ☐☐ (20–21) / ← (last digit)

Dominant species at Record Locality: EUCALYPTS (E. SIEBERI?)

BANKSIAS PRESENT

	Name	Species code	Shrub (S) or Tree (T)	Population code	Flower code	New Shoot growth? (Y = yes N = no)	Response to fire code	Average Height (metres) (last digit ↓)	Pollinator code	Specify Name of Pollinator if Known
OB (1–2)	B. SPINULOSA/SPIN	S P I S (3–6)	S (7)	3 (8)	F (9)	N (10)	(11–12)	Ø · 8 (13–15)	(16–18)	(19–21) /
OB (1–2)	B. PALUDOSA	P A L (3–6)	S (7)	1 (8)	F (9)	N (10)	(11–12)	Ø · 5 (13–15)	(16–18)	(19–21) /
OB (1–2)		(3–6)	(7)	(8)	(9)	(10)	(11–12)	(13–15)	(16–18)	(19–21) /
OB (1–2)		(3–6)	(7)	(8)	(9)	(10)	(11–12)	(13–15)	(16–18)	(19–21) /
OB (1–2)		(3–6)	(7)	(8)	(9)	(10)	(11–12)	(13–15)	(16–18)	(19–21) /

B S 2 (1–3) ← Number of Banksia species at this Locality

(4–23) / (24–43) /

Additional Remarks: Fires could have been in this area about 3 years ago,



BANKSIA ATLAS — SIGHT RECORD SHEET

Use BLOCK LETTERS to fill in blank boxes ☐ inserting one letter per space.
Shaded boxes ☐ are "for office use only".
On dashed lines ..... use own handwriting.
If in doubt about a record, leave space blank.
Write zero as "Ø", seven as "7", letter i as "I", letter Z as "Z".

Observer: R C R K A (1–5) | State code: N S (6–7) | Date of Observation Yr Mn Dy: 8 5 Ø 5 Ø 5 (8–13) | Locality No. for day: 1 (14/)

Map used and scale ..... ENDRICK 1:25000 .....

LOCALITY

Latitude: G D 3 5 ° 1 4 ′ Ø 5 ″ (1–8) | Longitude: 1 5 Ø ° 1 1 ′ 4 Ø ″ (9–15) | Locality Resolution code: 1 (16) | Local Authority code: (17–21 /) | Name of Local Authority (Shire etc.): .....

Nearest named place: N P E N D R I C K T R I G S T N (1–26)

Straight line distance from nearest place (km) (last digit ↓): 3 . 5 (27–31)

Direction from nearest place: S S E (32–34 /) (↑ first letter)

Further details of location: L O F L A T T O P A R E A O F S T U R G I S M O U N T A I N (1–70 /)

Reserve or National Park? P R (1–2) | Y (3) Y = yes N = no

Reserve/Park Name: MORTON NATIONAL PARK

Reserve number: N P 3 2 . (4–10) | Reserve class: (11 /)

HABITAT

Altitude (m) (last digit ↓): H T 8 5 Ø (1–6) | Altitude Resolution Code: 1 (7)

Within 2 km of Coast? N (8) Y = yes N = no

Landform code: H T (9–10)

Aspect of Slope (x x x = no slope) (first letter →): X X X (11–13)

Surface Soil code: R (14)

Soil Colour code: G (15)

Vegetation Structure code: S S (16–17)

Vegetation restricted to road verge? X (18) Y = yes N = no

If "x" (= other) recorded for any of above, please specify, ...

Signs of Fire? N (19) Y = yes N = no

If yes, approx. number of months ago. (Ø = less than 1 month) (last digit ←) (20–21 /)

Dominant species at Record Locality: SANDSTONE HEATH SPECIES. SOME E. STRICTA BUT NO DOMINANTS

BANKSIAS PRESENT

	Name	Species code	Shrub (S) or Tree (T)	Population code	Flower code	New Shoot growth? (Y = yes N = no)	Response to fire code	Average Height (metres) (last digit ↓)	Pollinator code	Specify Name of Pollinator if Known
O B (1–2)	B. ERICIFOLIA/ERI	E R I E (3–6)	S (7)	3 (8)	B (9)	N (10)	(11–12)	Ø . 5 (13–15)	(16–18)	(19–21 /)
O B (1–2)	B. PALUDOSA	P A L (3–6)	S (7)	3 (8)	B (9)	N (10)	(11–12)	Ø . 3 (13–15)	(16–18)	(19–21 /)
O B (1–2)		(3–6)	(7)	(8)	(9)	(10)	(11–12)	(13–15)	(16–18)	(19–21 /)
O B (1–2)		(3–6)	(7)	(8)	(9)	(10)	(11–12)	(13–15)	(16–18)	(19–21 /)
O B (1–2)		(3–6)	(7)	(8)	(9)	(10)	(11–12)	(13–15)	(16–18)	(19–21 /)

B S 2 ← Number of Banksia species at this Locality (1–3)

(4–43 /)

Additional Remarks: This area is mostly Rock with plants growing in cracks. Many banksias & other species are 'Bonsaied' & smaller than average height specified



BANKSIA ATLAS — SIGHT RECORD SHEET

Use BLOCK LETTERS to fill in blank boxes ☐ inserting one letter per space.
Shaded boxes ☐ are "for office use only".
On dashed lines.....use own handwriting.
If in doubt about a record, leave space blank.
Write zero as "Ø", seven as "7", letter i as "I", letter Z as "Z".

Observer: RCRKA (1–5) | State code: NS (6–7) | Date of Observation Yr Mn Dy: 85Ø8Ø4 (8–13) | Locality No. for day: 1 (14)

Map used and scale ..... BUNDANOON 1:25,000

LOCALITY

Latitude: GD 34° 41' 5Ø" (1–8) | Longitude: 15Ø° 19' 4Ø" (9–15) | Locality Resolution code: 1 (16) | Local Authority code: (17–21) | Name of Local Authority (Shire etc.):

Nearest named place: NP BUNDANOON RAILWAY STN (1–26) | Straight line distance from nearest place (km) (last digit ↓): 5.2 (27–31) | Direction from nearest place: SE (32–34) (first letter)

Further details of location (1–70): LO FLAT AREA EITHER SIDE OF FIRE TRAIL

Reserve or National Park? PR (1–2): Y (3) Y = yes N = no | Reserve/Park Name: MORTON NATIONAL PARK | Reserve number: NP32 (4–10) | Reserve class: (11)

HABITAT

Altitude (m) (last digit ↓): HT 63Ø (1–6) | Altitude Resolution Code: 1 (7)

Within 2 km of Coast? N (8) Y = yes N = no | Landform code: HT (9–10) | Aspect of Slope (x x x = no slope) (first letter): XXX (11–13)

Surface Soil code: L (14) | Soil Colour code: B (15) | Vegetation Structure code: WL (16–17) | Vegetation restricted to road verge? N (18) Y = yes N = no

If "x" (= other) recorded for any of above, please specify,

Signs of Fire? N (19) Y = yes N = no | If yes, approx. number of months ago. (Ø = less than 1 month) (last digit) (20–21)

Dominant species at Record Locality: EUCALYPTS (E. HAEMASTOMA) MIXED SANDSTONE FLORA.

BANKSIAS PRESENT

	Name	Species code	Shrub (S) or Tree (T)	Population code	Flower code	New Shoot growth? (Y = yes N = no)	Response to fire code	Average Height (metres) (last digit ↓)	Pollinator code	Specify Name of Pollinator if Known
OB (1–2)	B. SPINULOSA/SPIN	SPIS (3–6)	S (7)	3 (8)	F (9)	N (10)	(11–12)	Ø.8 (13–15)	(16–18)	(19–21)
OB (1–2)	B. PALUDOSA	PAL (3–6)	S (7)	2 (8)	F (9)	N (10)	(11–12)	Ø.4 (13–15)	(16–18)	(19–21)
OB (1–2)	B. ERICIFOLIA	ERIE (3–6)	S (7)	2 (8)	F (9)	N (10)	(11–12)	Ø.8 (13–15)	(16–18)	(19–21)
OB (1–2)		(3–6)	(7)	(8)	(9)	(10)	(11–12)	(13–15)	(16–18)	(19–21)
OB (1–2)		(3–6)	(7)	(8)	(9)	(10)	(11–12)	(13–15)	(16–18)	(19–21)

BS 3 (1–3) ← Number of Banksia species at this Locality (4–43)

Additional Remarks: This appears to be a clay soil pocket in a sandstone area. Probably a hanging swamp.



BANKSIA ATLAS — SIGHT RECORD SHEET

Use BLOCK LETTERS to fill in blank boxes ☐ inserting one letter per space.
Shaded boxes ☐ are "for office use only".
On dashed lines ..... use own handwriting.
If in doubt about a record, leave space blank.
Write zero as "Ø", seven as "7", letter i as "I", letter Z as "Z".

Observer: R C R K A (1–5) | State code: N S (6–7) | Date of Observation Yr Mn Dy: 8 4 1 2 2 6 (8–13) | Locality No. for day: 1 (14/)

Map used and scale: MOSS VALE 1:100,000

LOCALITY

Latitude: G D 3 4 ° 3 7 ' 3 Ø " (1–8)
Longitude: 1 5 Ø ° 2 5 ' Ø Ø " (9–15)
Locality Resolution code: 3 (16)
Local Authority code: 1 6 8 (17–21 /)
Name of Local Authority (Shire etc.): WINGECARRIBEE

Nearest named place: N P M O S S V A L E R A I L W A Y S T N (1–26)
Straight line distance from nearest place (km) (last digit ↓): 9 · 5 (27–31)
Direction from nearest place: S S E (32–34 /) (↑ first letter)

Further details of location (1–70 /):
L O B O T H S I D E S O F M E R Y L A R D N O R T H O F
G U N R O C K C R E E K C R O S S I N G

Reserve or National Park? P R (1–2) — N (3) Y = yes N = no
Reserve/Park Name: .....
Reserve number (4–10)
Reserve class (11 /)

HABITAT

Altitude (m) (last digit ↓): H T 5 6 Ø (1–6)
Altitude Resolution Code: 2 (7)
Within 2 km of Coast? N (8) Y = yes N = no
Landform code: G S (9–10)
Aspect of Slope (x x x = no slope) (first letter →): N W (11–13)
Surface Soil code: S (14)
Soil Colour code: W (15)
Vegetation Structure code: W L (16–17)
Vegetation restricted to road verge? N (18) Y = yes N = no

If "x" (= other) recorded for any of above, please specify,

Signs of Fire? N (19) Y = yes N = no
If yes, approx. number of months ago. (Ø = less than 1 month) (last digit ←) (20–21 /)

Dominant species at Record Locality: VERY VARIED SANSTONE FLORA NO DOMINANTS

BANKSIAS PRESENT

	Name	Species code	Shrub (S) or Tree (T)	Population code	Flower code	New Shoot growth? Y = yes N = no	Response to fire code	Average Height (metres) (last digit ↓)	Pollinator code	Specify Name of Pollinator if Known
O B (1–2)	B. ERICIFOLIA	E R I (3–6)	S (7)	3 (8)	A (9)	Y (10)	(11–12)	1 · 8 (13–15)	(16–18)	(19–21 /)
O B (1–2)	B. SPINULOSA	S P I S (3–6)	S (7)	3 (8)	A (9)	Y (10)	(11–12)	Ø · 8 (13–15)	(16–18)	(19–21 /)
O B (1–2)	B. PALUDOSA	P A L (3–6)	S (7)	3 (8)	A (9)	Y (10)	(11–12)	Ø · 5 (13–15)	(16–18)	(19–21 /)
O B (1–2)		(3–6)	(7)	(8)	(9)	(10)	(11–12)	(13–15)	(16–18)	(19–21 /)
O B (1–2)		(3–6)	(7)	(8)	(9)	(10)	(11–12)	(13–15)	(16–18)	(19–21 /)

B S 3 (1–3) ← Number of Banksia species at this Locality
(4–24 /)

Additional Remarks: B. ERICIFOLIA WOULD BE 3 TIMES AS COMMON AS OTHER BANKSIA SPECIES, FORMING THICKITS IN PLACES.



BANKSIA ATLAS — SIGHT RECORD SHEET

Use BLOCK LETTERS to fill in blank boxes ☐ inserting one letter per space.
Shaded boxes ☐ are "for office use only".
On dashed lines ..... use own handwriting.
If in doubt about a record, leave space blank.
Write zero as "Ø", seven as "7", letter i as "I", letter Z as "Z".

Map used and scale ..... MOSS VALE 1:100,000 .....

Observer: R C R K A (1–5) | State code: N S (6–7) | Date of Observation Yr Mn Dy: 8 4 1 2 2 6 (8–13) | Locality No. for day: 2 (14)

LOCALITY

Latitude: G D 3 4 ° 3 7 Ø Ø ' (1–8) | Longitude: 1 5 Ø ° 2 5 Ø Ø ' (9–15) | Locality Resolution code: 3 (16) | Local Authority code: 1 6 8 (17–21) /

Name of Local Authority (Shire etc.): WINGECARRIBEE

Nearest named place: N P M O S S V A L E R A I L W A Y S T N (1–26)

Straight line distance from nearest place (km) (last digit): 9 (27–31)

Direction from nearest place: S S E (32–34) / (first letter)

Further details of location (1–70):
L O N O R T H B O U N D A R Y B U N D A N O O N C K W E S T B
O U N D A R Y M E R Y L A R D

Reserve or National Park? P R (1–2) | N (3) Y = yes N = no

Reserve/Park Name .....

Reserve number (4–10) | Reserve class (11) /

HABITAT

Altitude (m) (last digit): H T 5 6 Ø (1–6)

Altitude Resolution Code: 2 (7)

Within 2 km of Coast? N (8) Y = yes N = no

Landform code: G S (9–10)

Aspect of Slope (x x x = no slope) (first letter): N W (11–13)

Surface Soil code: S (14)

Soil Colour code: W (15)

Vegetation Structure code: W L (16–17)

Vegetation restricted to road verge? N (18) Y = yes N = no

If "x" (= other) recorded for any of above, please specify,

.....

.....

Signs of Fire? Y (19) Y = yes N = no

If yes, approx. number of months ago. (Ø = less than 1 month): 2 4 (20–21) / ← (last digit)

Dominant species at Record Locality: VERY VARIED SANDSTONE FLORA NO DOMINANTS

BANKSIAS PRESENT

	Name	Species code	Shrub (S) or Tree (T)	Population code	Flower code	New Shoot growth? (Y = yes N = no)	Response to fire code	Average Height (metres) (last digit)	Pollinator code	Specify Name of Pollinator if Known
O B (1–2)	B. ERICIFOLIA	E R I (3–5)	S (7)	3 (8)	N (9)	Y (10)	S (11–12)	Ø · 2 (13–15)	(16–18)	(19–21) /
O B (1–2)	B. SPINULOSA	S P I S (3–6)	S (7)	3 (8)	N (9)	Y (10)	L (11–12)	Ø · 5 (13–15)	(16–18)	(19–21) /
O B (1–2)	B. PALUDOSA	P A L (3–5)	S (7)	3 (8)	N (9)	Y (10)	L (11–12)	Ø · 3 (13–15)	(16–18)	(19–21) /
O B (1–2)		(3–6)	(7)	(8)	(9)	(10)	(11–12)	(13–15)	(16–18)	(19–21) /
O B (1–2)		(3–6)	(7)	(8)	(9)	(10)	(11–12)	(13–15)	(16–18)	(19–21) /

B S 3 (1–3) ← Number of Banksia species at this Locality

(4–43) /

Additional Remarks: MOST OF LOCATION FIRE EFFECTED. FIRE DAMAGE STOPS ON SOUTHERN BOUNDARY



BANKSIA ATLAS — SIGHT RECORD SHEET

Use BLOCK LETTERS to fill in blank boxes ☐ inserting one letter per space.
Shaded boxes ☐ are "for office use only".
On dashed lines ..... use own handwriting.
If in doubt about a record, leave space blank.
Write zero as "Ø", seven as "7", letter i as "I", letter Z as "Z".

Observer: R C R K A (1–5) | State code: N S (6–7) | Date of Observation Yr Mn Dy: 8 5 Ø 4 Ø 7 (8–13) | Locality No. for day: 1 (14)

Map used and scale: ROBERTSON & KANGAROO VALLEY 1:25,000

LOCALITY

Latitude: G D 3 4° 3 7 2 Ø″ (1–8)
Longitude: 1 5 Ø° 3 9′ Ø Ø″ (9–15)
Locality Resolution code: 1 (16)
Local Authority code: 1 6 8 (17–21)
Name of Local Authority (Shire etc.): WINGECARRIBEE

Nearest named place: N P C A R R I N G T O N F A L L S (1–26)
Straight line distance from nearest place (km) (last digit ↓): Ø . 3 (27–31)
Direction from nearest place: W N W (32–34) (↑ first letter)

Further details of location (1–70):
L O S O U T H B O U N D A R Y C L I F F L I N E E A S T B O U
N D A R Y C A R R I N G T O N F A L L S R O A D

Reserve or National Park? P R (1–2): Y (3) Y = yes N = no
Reserve/Park Name: CARRINGTON FALLS RESERVE
Reserve number (4–10)
Reserve class (11)

HABITAT

Altitude (m) (last digit ↓): H T 5 6 5 (1–6)
Altitude Resolution Code: 1 (7)
Within 2 km of Coast? N (8) Y = yes N = no
Landform code: G S (9–10)
Aspect of Slope (x x x = no slope) (first letter →): S (11–13)
Surface Soil code: S (14)
Soil Colour code: W (15)
Vegetation Structure code: F (16–17)
Vegetation restricted to road verge? N (18) Y = yes N = no

If "x" (= other) recorded for any of above, please specify,

Signs of Fire? N (19) Y = yes N = no
If yes, approx. number of months ago. (Ø = less than 1 month) (last digit ↓) (20–21)

Dominant species at Record Locality: ASH, PEPPERMINT & BLOODWOOD EUCALYPTS. UNDERSTORY VARIED SANDSTONE SPECIES

BANKSIAS PRESENT

	Name	Species code	Shrub (S) or Tree (T)	Population code	Flower code	New Shoot growth? (Y = yes N = no)	Response to fire code	Average Height (metres) (last digit ↓)	Pollinator code	Specify Name of Pollinator if Known
O B	B. SERRATA	S E R	T	3	A	N		4		
O B	B. PALUDOSA	P A L	S	3	B	N		1 . 7		
O B	B. SPINULOSA/SPIN.	S P I S	S	3	B	N		1 . 5		
O B	B. SPINULOSA/CUNN.	S P I U	T	3	B	N		2 . 7		
O B										

B S 4 ← Number of Banksia species at this Locality (1–3)

Additional Remarks: SOME OLD B. SERRATA TO 7 METRES.

BANKSIA ATLAS — SIGHT RECORD SHEET

Use BLOCK LETTERS to fill in blank boxes ☐ inserting one letter per space.
Shaded boxes ☐ are "for office use only".
On dashed lines.....use own handwriting.
If in doubt about a record, leave space blank.
Write zero as "Ø", seven as "7", letter i as "I", letter Z as "Z".

Observer: R C R K A (1–5) | State code: N S (6–7) | Date of Observation Yr Mn Dy: 8 5 Ø 4 Ø 8 (8–13) | Locality No. for day: 1 (14)

Map used and scale: MOSS VALE 1:100,000

LOCALITY

Latitude: G D 3 4° 3 9' 2 5" (1–8)
Longitude: 1 5 Ø° 1 6' 5 Ø" (9–15)
Locality Resolution code: 2 (16)
Local Authority code: 1 6 8 (17–21)
Name of Local Authority (Shire etc.): WINGECARRIBEE

Nearest named place: N P B U N D A N O O N _ R A I L W A Y _ S T N (1–26)
Straight line distance from nearest place (km) (last digit): 1 · 7 (27–31)
Direction from nearest place: W (32–34)

Further details of location (1–70):
L O H A L F _ W A Y _ A L O N G _ R O A D _ B E T W E E N _ R A I L W A
Y _ L I N E _ A N D _ F E R N D A L E _ R O A D

Reserve or National Park? P R (1–2) — N (3) Y = yes N = no
Reserve/Park Name.....
Reserve number: (4–10)
Reserve class: (11)

HABITAT

Altitude (m) (last digit): H T _ 6 6 Ø (1–6)
Altitude Resolution Code: 1 (7)
Within 2 km of Coast? N (8) Y = yes N = no
Landform code: G S (9–10)
Aspect of Slope (x x x = no slope) (first letter): W (11–13)
Surface Soil code: C (14)
Soil Colour code: Y (15)
Vegetation Structure code: W L (16–17)
Vegetation restricted to road verge? N (18) Y = yes N = no

If "x" (= other) recorded for any of above, please specify,

Signs of Fire? ☐ (19) Y = yes N = no
If yes, approx. number of months ago. (Ø = less than 1 month) ☐☐ (last digit) (20–21)

Dominant species at Record Locality: SCRIBBLY GUM (E. HAEMASTOMA)? UNDERSTORY B. SPINULOSA

BANKSIAS PRESENT

	Name	Species code	Shrub (S) or Tree (T)	Population code	Flower code	New Shoot growth? (Y = yes N = no)	Response to fire code	Average Height (metres) (last digit)	Pollinator code	Specify Name of Pollinator if Known
O B (1–2)	B. SPINULOSA/SPIN	S P I S (3–6)	S (7)	3 (8)	B (9)	N (10)	(11–12)	Ø · 8 (13–15)	(16–18)	(19–21)
O B										
O B										
O B										
O B										

B S 1 (1–3) ← Number of Banksia species at this Locality (4–43)

Additional Remarks: TREE COVER ALMOST PURE STAND OF SCRIBBLY GUMS UNDERSTORY LAMBERTIA, PETROPHILE, ISOPOGON SPECIES WITH B. SPINULOSA VERY DOMINANT. GOOD VARIETY OF COLOUR ON BANKSIAS STYLE COLOURS, BLACK, BROWN, MAROON WITH YELLOW RARER.



BANKSIA ATLAS — SIGHT RECORD SHEET

Use BLOCK LETTERS to fill in blank boxes ☐ inserting one letter per space.
Shaded boxes ☐ are "for office use only".
On dashed lines ..... use own handwriting.
If in doubt about a record, leave space blank.
Write zero as "Ø", seven as "7", letter i as "I", letter Z as "Z".

Observer: R C G G B (1–5) | State code: N S (6–7) | Date of Observation Yr Mn Dy: 8 5 Ø 4 Ø 2 (8–13) | Locality No. for day: 1 (14)

Map used and scale: Moss Vale 1:100 000

LOCALITY

Latitude: G D 34° 4Ø' 3Ø" (1–8) | Longitude: 150° 15' 3Ø" (9–15) | Locality Resolution code: 3 (16) | Local Authority code: 168 (17–21) /

Name of Local Authority (Shire etc.): Wingecarribee

Nearest named place: N P BUNDANOON (1–2, 3–26)

Straight line distance from nearest place (km) (last digit ↓): 4 (27–31)

Direction from nearest place: S W (32–34) / (↑ first letter)

Further details of location (1–70):
LOPENROSE-BUNDANOON ROAD ON THE SOUTH SIDE

Reserve or National Park? P R (1–2) | N (3) Y = yes N = no

Reserve/Park Name .....

Reserve number (4–10) | Reserve class (11) /

HABITAT

Altitude (m) (last digit ↓): H T 6 4 Ø (1–6) | Altitude Resolution Code: 2 (7)

Within 2 km of Coast? N (8) Y = yes N = no

Landform code: F L (9–10)

Aspect of Slope (x x x = no slope) (first letter →): X X X (11–13)

Surface Soil code: S (14)

Soil Colour code: B (15)

Vegetation Structure code: F T (16–17)

Vegetation restricted to road verge? N (18) Y = yes N = no

If "x" (= other) recorded for any of above, please specify,

Signs of Fire? ☐ (19) Y = yes N = no

If yes, approx. number of months ago. (Ø = less than 1 month) ☐☐ (20–21) ← (last digit) /

Dominant species at Record Locality: Eucalyptus cf rossii

BANKSIAS PRESENT

	Name	Species code	Shrub (S) or Tree (T)	Popu-lation code	Flower code	New Shoot growth? Y = yes N = no	Response to fire code	Average Height (metres) (last digit ↓)	Pollinator code	Specify Name of Pollinator if Known
O B (1–2)	spinulosa	S P I (3–6)	S (7)	3 (8)	A (9)	N (10)	(11–12)	1 (13–15)	N (16–18)	(19–21) /
O B (1–2)	serrata	S E R (3–6)	T (7)	1 (8)	A (9)	N (10)	(11–12)	4 (13–15)	N (16–18)	(19–21) /
O B (1–2)		(3–6)	(7)	(8)	(9)	(10)	(11–12)	(13–15)	(16–18)	(19–21) /
O B (1–2)		(3–6)	(7)	(8)	(9)	(10)	(11–12)	(13–15)	(16–18)	(19–21) /
O B (1–2)		(3–6)	(7)	(8)	(9)	(10)	(11–12)	(13–15)	(16–18)	(19–21) /

B S 2 (1–3) ← Number of Banksia species at this Locality

(4–43) /

Additional Remarks:



BANKSIA ATLAS — SIGHT RECORD SHEET

Use BLOCK LETTERS to fill in blank boxes ☐ inserting one letter per space.
Shaded boxes ☐ are "for office use only".
On dashed lines ..... use own handwriting.
If in doubt about a record, leave space blank.
Write zero as "Ø", seven as "7", letter i as "I", letter Z as "Z".

Observer: R C G G B (1–5) | State code: N S (6–7) | Date of Observation Yr Mn Dy: 8 5 Ø 4 Ø 2 (8–13) | Locality No. for day: 2 (14)

Map used and scale: Moss Vale 1:100 000

LOCALITY

Latitude: G D 3 4 4 Ø 3 Ø (1–8)
Longitude: 1 5 Ø 1 5 Ø Ø (9–15)
Locality Resolution code: 3 (16)
Local Authority code: 1 6 8 (17–21)
Name of Local Authority (Shire etc.): Wingecarribee

Nearest named place: N P B U N D A N O O N (1–26)
Straight line distance from nearest place (km) (last digit): 4 (27–31)
Direction from nearest place: W S W (32–34) (first letter)

Further details of location: L O B U N D A N O O N - P E N R O S E R O A D O N S O U T H S I D E (1–70)

Reserve or National Park? P R (1–2) N (3) Y = yes N = no
Reserve/Park Name:
Reserve number (4–10)
Reserve class (11)

HABITAT

Altitude (m) (last digit): H T 6 5 Ø (1–6)
Altitude Resolution Code: 2 (7)
Within 2 km of Coast? N (8) Y = yes N = no
Landform code: G S (9–10)
Aspect of Slope (x x x = no slope) (first letter): N N E (11–13)
Surface Soil code: R (14)
Soil Colour code: G (15)
Vegetation Structure code: F T (16–17)
Vegetation restricted to road verge? N (18) Y = yes N = no

If "x" (= other) recorded for any of above, please specify,

Signs of Fire? N (19) Y = yes N = no
If yes, approx. number of months ago. (Ø = less than 1 month) (last digit) (20–21)

Dominant species at Record Locality: Eucalypt

BANKSIAS PRESENT

	Name	Species code	Shrub (S) or Tree (T)	Population code	Flower code	New Shoot growth?	Response to fire code	Average Height (metres) (last digit)	Pollinator code	Specify Name of Pollinator if Known
O B (1–2)	serrata	S E R (3–6)	T (7)	3 (8)	A (9)	N (10) Y = yes N = no	(11–12)	4 (13–15)	N (16–18)	(19–21)
O B (1–2)		(3–6)	(7)	(8)	(9)	(10)	(11–12)	(13–15)	(16–18)	(19–21)
O B (1–2)		(3–6)	(7)	(8)	(9)	(10)	(11–12)	(13–15)	(16–18)	(19–21)
O B (1–2)		(3–6)	(7)	(8)	(9)	(10)	(11–12)	(13–15)	(16–18)	(19–21)
O B (1–2)		(3–6)	(7)	(8)	(9)	(10)	(11–12)	(13–15)	(16–18)	(19–21)

B S 1 (1–3) ← Number of Banksia species at this Locality (4–43)

Additional Remarks:



BANKSIA ATLAS — SIGHT RECORD SHEET

Use BLOCK LETTERS to fill in blank boxes ☐ inserting one letter per space.
Shaded boxes ☐ are "for office use only".
On dashed lines ..... use own handwriting.
If in doubt about a record, leave space blank.
Write zero as "Ø", seven as "7", letter i as "I", letter Z as "Z".

Observer: R C G G B (1–5) | State code: N S (6–7) | Date of Observation Yr Mn Dy: 8 5 Ø 4 Ø 2 (8–13) | Locality No. for day: 3 (14/)

Map used and scale: Moss Vale 1:100 000

LOCALITY

Latitude: G D 34° 41′ Ø Ø″ (1–8)
Longitude: 150° 10′ 30″ (9–15)
Locality Resolution code: 3 (16)
Local Authority code: 168 (17–21 /)
Name of Local Authority (Shire etc.): Wingecarribee

Nearest named place: N P WINGELLO (1–26)
Straight line distance from nearest place (km) (last digit): 2 (27–31)
Direction from nearest place: E N E (32–34 /) (first letter)

Further details of location (1–70 /):
LOPENROSE-WINGELLO ROAD ON SOUTH SIDE

Reserve or National Park? P R (1–2) N (3) Y = yes N = no
Reserve/Park Name .....
Reserve number (4–10)
Reserve class (11 /)

HABITAT

Altitude (m) (last digit ↓): H T 6 5 Ø (1–6)
Altitude Resolution Code: 2 (7)
Within 2 km of Coast? N (8) Y = yes N = no
Landform code: F L (9–10)
Aspect of Slope (x x x = no slope) (first letter): X X X (11–13)
Surface Soil code: S (14)
Soil Colour code: B (15)
Vegetation Structure code: G R (16–17)
Vegetation restricted to road verge? Y (18) Y = yes N = no

If "x" (= other) recorded for any of above, please specify,

Signs of Fire? N (19) Y = yes N = no
If yes, approx. number of months ago. (Ø = less than 1 month) (last digit) (20–21 /)

Dominant species at Record Locality: Eucalypt

BANKSIAS PRESENT

	Name	Species code	Shrub (S) or Tree (T)	Popu-lation code	Flower code	New Shoot growth?	Response to fire code	Average Height (metres) (last digit ↓)	Pollinator code	Specify Name of Pollinator if Known
O B (1–2)	serrata	S E R (3–6)	T (7)	1 (8)	A (9)	N (10) Y = yes N = no	(11–12)	4 (13–15)	N (16–18)	(19–21 /)
O B (1–2)		(3–6)	(7)	(8)	(9)	(10)	(11–12)	(13–15)	(16–18)	(19–21 /)
O B (1–2)		(3–6)	(7)	(8)	(9)	(10)	(11–12)	(13–15)	(16–18)	(19–21 /)
O B (1–2)		(3–6)	(7)	(8)	(9)	(10)	(11–12)	(13–15)	(16–18)	(19–21 /)
O B (1–2)		(3–6)	(7)	(8)	(9)	(10)	(11–12)	(13–15)	(16–18)	(19–21 /)

B S 1 (1–3) ← Number of Banksia species at this Locality
(4–43 /)

Additional Remarks:

BANKSIA ATLAS — SIGHT RECORD SHEET

Use BLOCK LETTERS to fill in blank boxes ☐ inserting one letter per space.
Shaded boxes ☐ are "for office use only".
On dashed lines ..... use own handwriting.
If in doubt about a record, leave space blank.
Write zero as "Ø", seven as "7", letter i as "I", letter Z as "Z".

Observer: R C G G B (1–5) | State code: N S (6–7) | Date of Observation Yr Mn Dy: 8 5 Ø 4 Ø 2 (8–13) | Locality No. for day: 4 (14)

Map used and scale: Moss Vale 1:100 000

LOCALITY

Latitude: G D 3 4 ° 4 1 ' 3 Ø " (1–8)
Longitude: 1 5 Ø ° 1 Ø ' Ø Ø " (9–15)
Locality Resolution code: 3 (16)
Local Authority code: 1 6 8 (17–21)
Name of Local Authority (Shire etc.): Wingecarribee

Nearest named place: N P WINGELLO (1–26)
Straight line distance from nearest place (km) (last digit): 1 (27–31)
Direction from nearest place: E NE (32–34) (first letter)

Further details of location: LO PENROSE-WINGELLO ROAD ON SOUTH SIDE (1–70)

Reserve or National Park? P R (1–2): N (3) Y = yes N = no
Reserve/Park Name .....
Reserve number (4–10)
Reserve class (11)

HABITAT

Altitude (m) (last digit): H T 6 6 Ø (1–6)
Altitude Resolution Code: 2 (7)
Within 2 km of Coast?: N (8) Y = yes N = no
Landform code: F L (9–10)
Aspect of Slope (x x x = no slope) (first letter): X X X (11–13)
Surface Soil code: S (14)
Soil Colour code: B (15)
Vegetation Structure code: W L (16–17)
Vegetation restricted to road verge?: Y (18) Y = yes N = no

If "x" (= other) recorded for any of above, please specify, ...

Signs of Fire?: N (19) Y = yes N = no
If yes, approx. number of months ago. (Ø = less than 1 month) (last digit) (20–21)

Dominant species at Record Locality: Eucalypt

BANKSIAS PRESENT

	Name	Species code	Shrub (S) or Tree (T)	Population code	Flower code	New Shoot growth?	Response to fire code	Average Height (metres) (last digit)	Pollinator code	Specify Name of Pollinator if Known
O B (1–2)	Serrata	S E R (3–6)	T (7)	1 (8)	A (9)	N (10) Y = yes N = no	(11–12)	4 (13–15)	N (16–18)	(19–21)
O B (1–2)		(3–6)	(7)	(8)	(9)	(10)	(11–12)	(13–15)	(16–18)	(19–21)
O B (1–2)		(3–6)	(7)	(8)	(9)	(10)	(11–12)	(13–15)	(16–18)	(19–21)
O B (1–2)		(3–6)	(7)	(8)	(9)	(10)	(11–12)	(13–15)	(16–18)	(19–21)
O B (1–2)		(3–6)	(7)	(8)	(9)	(10)	(11–12)	(13–15)	(16–18)	(19–21)

B S 1 (1–3) ← Number of Banksia species at this Locality (4–43)

Additional Remarks:

A45

BANKSIA ATLAS — SIGHT RECORD SHEET

Use BLOCK LETTERS to fill in blank boxes ☐ inserting one letter per space.
Shaded boxes ☐ are "for office use only".
On dashed lines ..... use own handwriting.
If in doubt about a record, leave space blank.
Write zero as "Ø", seven as "7", letter i as "I", letter Z as "Z".

Observer: R C G G B (1–5) | State code: N S (6–7) | Date of Observation Yr Mn Dy: 8 5 Ø 4 Ø 2 (8–13) | Locality No. for day: 5 (14)

Map used and scale: Moss Vale 1:100 000

LOCALITY

Latitude: G D 34° 43' Ø Ø" (1–8) | Longitude: 150° Ø Ø' Ø Ø" (9–15) | Locality Resolution code: 3 (16) | Local Authority code: 1 6 8 (17–21) | Name of Local Authority (Shire etc.): Wingecarribee

Nearest named place: N P TALLONG (1–26) | Straight line distance from nearest place (km) (last digit): 2 (27–31) | Direction from nearest place: W (32–34) (first letter)

Further details of location: LO TALLONG - MARULAN ROAD AREA STOPS AT LONG POINT ROAD (1–70)

Reserve or National Park? P R (1–2): N (3) Y = yes N = no | Reserve/Park Name: ..... | Reserve number (4–10): ..... | Reserve class (11): .....

HABITAT

Altitude (m) (last digit): H T 6 1 Ø (1–6) | Altitude Resolution Code: 2 (7)

Within 2 km of Coast? N (8) Y = yes N = no | Landform code: F L (9–10) | Aspect of Slope (x x x = no slope) (first letter): X X X (11–13)

Surface Soil code: S (14) | Soil Colour code: B (15) | Vegetation Structure code: W L (16–17) | Vegetation restricted to road verge? Y (18) Y = yes N = no

If "x" (= other) recorded for any of above, please specify, ...

Signs of Fire? N (19) Y = yes N = no | If yes, approx. number of months ago. (Ø = less than 1 month) (last digit): ..... (20–21)

Dominant species at Record Locality: Eucalyptus cf rossii

BANKSIAS PRESENT

	Name	Species code	Shrub (S) or Tree (T)	Popu-lation code	Flower code	New Shoot growth? (Y = yes N = no)	Response to fire code	Average Height (metres) (last digit)	Pollinator code	Specify Name of Pollinator if Known
O B (1–2)	marginata	M A R (3–6)	T (7)	2 (8)	F (9)	N (10)	(11–12)	3 (13–15)	N (16–18)	(19–21)
O B (1–2)		(3–6)	(7)	(8)	(9)	(10)	(11–12)	(13–15)	(16–18)	(19–21)
O B (1–2)		(3–6)	(7)	(8)	(9)	(10)	(11–12)	(13–15)	(16–18)	(19–21)
O B (1–2)		(3–6)	(7)	(8)	(9)	(10)	(11–12)	(13–15)	(16–18)	(19–21)
O B (1–2)		(3–6)	(7)	(8)	(9)	(10)	(11–12)	(13–15)	(16–18)	(19–21)

B S 1 (1–3) ← Number of Banksia species at this Locality

(4–43)

Additional Remarks: .....

A45

BANKSIA ATLAS — SIGHT RECORD SHEET

Use BLOCK LETTERS to fill in blank boxes ☐ inserting one letter per space.
Shaded boxes ☐ are "for office use only".
On dashed lines.....use own handwriting.
If in doubt about a record, leave space blank.
Write zero as "Ø", seven as "7", letter i as "I", letter Z as "Z".

Observer: R C G G B (1–5) | State code: N S (6–7) | Date of Observation Yr Mn Dy: 8 5 Ø 4 Ø 2 (8–13) | Locality No. for day: 6 (14/)

Map used and scale: Moss Vale 1:100 000

LOCALITY

Latitude: G D 3 4 ° 4 3 ′ Ø Ø ″ (1–8)
Longitude: 1 5 ° Ø Ø ′ 3 3 Ø ″ (9–15)
Locality Resolution code: 3 (16)
Local Authority code: 1 6 8 (17–21 /)
Name of Local Authority (Shire etc.): Wingecarribee

Nearest named place: N P T A L L O N G (1–26)
Straight line distance from nearest place (km) (last digit ↓): 2 (27–31)
Direction from nearest place: W (32–34 /) (↑ first letter)

Further details of location:
L O T A L O N G - M A R U L A N R O A D B E T W E E N L O N G P
O I N T R O A D A N D R A I L W A Y U N D E R P A S S
(1–70 /)

Reserve or National Park? P R (1–2) | N (3) Y = yes N = no
Reserve/Park Name.....
Reserve number (4–10)
Reserve class (11 /)

HABITAT

Altitude (m) (last digit ↓): H T 6 Ø Ø (1–6)
Altitude Resolution Code: 2 (7)
Within 2 km of Coast? N (8) Y = yes N = no
Landform code: F L (9–10)
Aspect of Slope (x x x = no slope) (first letter →): X X X (11–13)
Surface Soil code: S (14)
Soil Colour code: B (15)
Vegetation Structure code: W L (16–17)
Vegetation restricted to road verge? Y (18) Y = yes N = no

If "x" (= other) recorded for any of above, please specify,

Signs of Fire? N (19) Y = yes N = no
If yes, approx. number of months ago. (Ø = less than 1 month) (20–21 /) ←(last digit)

Dominant species at Record Locality: Eucalypt

BANKSIAS PRESENT

	Name	Species code (3–6)	Shrub (S) or Tree (T) (7)	Population code (8)	Flower code (9)	New Shoot growth? (10) Y = yes N = no	Response to fire code (11–12)	Average Height (metres) (last digit ↓) (13–15)	Pollinator code (16–18)	Specify Name of Pollinator if Known (19–21 /)
O B (1–2)	marginata	M A R	T	3	F	Y		4	N	
O B										
O B										
O B										
O B										

B S 1 (1–3) ← Number of Banksia species at this Locality (4–43 /)

Additional Remarks:
A few more scattered on road verge approximately 1½ kms north west of railway underpass

A45



BANKSIA ATLAS — SIGHT RECORD SHEET

Use BLOCK LETTERS to fill in blank boxes ☐ inserting one letter per space.
Shaded boxes ☐ are "for office use only".
On dashed lines ..... use own handwriting.
If in doubt about a record, leave space blank.
Write zero as "Ø", seven as "7", letter i as "I", letter Z as "Z".

Map used and scale MOSS VALE 1:100000 No 8928

Observer: R C J Q C (1–5)
State code: N S (6–7)
Date of Observation Yr Mn Dy: 8 5 Ø 8 1 9 (8–13)
Locality No. for day: 1 (14/)

LOCALITY

Latitude: G D 3 4 ° 3 8 ' 3 Ø " (1–8)
Longitude: 1 5 Ø Ø ° 6 3 Ø ' (9–15)
Locality Resolution code: 2 (16)
Local Authority code: 1 6 8 (17–21/)
Name of Local Authority (Shire etc.): WINGECARIBEE S.C.

Nearest named place: N P K A R E E N A (1–26)
Straight line distance from nearest place (km) (last digit ↓): Ø . 5 (27–31)
Direction from nearest place: N W (32–34/) (↑ first letter)

Further details of location (1–70/):
L O B E S I D E R D F R O M H U M E H I G H W A Y N T H A L
O N Y P A D D Y S R 2 K M F R O M H W Y

Reserve or National Park? P R (1–2) — N (3) Y = yes N = no
Reserve/Park Name .....
Reserve number (4–10)
Reserve class (11/)

HABITAT

Altitude (m) (last digit ↓): H T 5 9 Ø (1–6)
Altitude Resolution Code: 2 (7)

Within 2 km of Coast? N (8) Y = yes N = no
Landform code: G S (9–10)
Aspect of Slope (x x x = no slope) (first letter →): S W (11–13)

Surface Soil code: R (14)
Soil Colour code: B (15)
Vegetation Structure code: W L (16–17)
Vegetation restricted to road verge? Y (18) Y = yes N = no

If "x" (= other) recorded for any of above, please specify,

Signs of Fire? N (19) Y = yes N = no
If yes, approx. number of months ago. (Ø = less than 1 month) (20–21/) (← last digit)

Dominant species at Record Locality: B. MARGINATA

BANKSIAS PRESENT

	Name	Species code	Shrub (S) or Tree (T)	Popu-lation code	Flower code	New Shoot growth? (Y = yes N = no)	Response to fire code	Average Height (metres) (last digit ↓)	Pollinator code	Specify Name of Pollinator if Known
O B (1–2)	B. MARGINATA	M A R (3–6)	T (7)	3 (8)	A (9)	N (10)	(11–12)	2 (13–15)	N (16–18)	(19–21/)
O B (1–2)		(3–6)	(7)	(8)	(9)	(10)	(11–12)	(13–15)	(16–18)	(19–21/)
O B (1–2)		(3–6)	(7)	(8)	(9)	(10)	(11–12)	(13–15)	(16–18)	(19–21/)
O B (1–2)		(3–6)	(7)	(8)	(9)	(10)	(11–12)	(13–15)	(16–18)	(19–21/)
O B (1–2)		(3–6)	(7)	(8)	(9)	(10)	(11–12)	(13–15)	(16–18)	(19–21/)

B S 1 (1–3) ← Number of Banksia species at this Locality
(4–43/)

Additional Remarks:

A45



BANKSIA ATLAS — SIGHT RECORD SHEET

Use BLOCK LETTERS to fill in blank boxes ☐ inserting one letter per space.
Shaded boxes ☐ are "for office use only".
On dashed lines.....use own handwriting.
If in doubt about a record, leave space blank.
Write zero as "Ø", seven as "7", letter i as "I", letter Z as "Z".

Observer: R C J G C (1–5) | State code: N S (6–7) | Date of Observation Yr Mn Dy: 8 5 Ø 8 1 9 (8–13) | Locality No. for day: 2 (14)

Map used and scale: MOSS VALE 1:100000 No 8928

LOCALITY

Latitude: G D 3 4° 3 6′ 5 Ø″ (1–8)
Longitude: 1 5 Ø° Ø 5′ 5 5″ (9–15)
Locality Resolution code: 2 (16)
Local Authority code: 1 6 8 (17–21)
Name of Local Authority (Shire etc.): WINGECARIBEE S.C.

Nearest named place: N P I N V E R A R Y (1–26)
Straight line distance from nearest place (km) (last digit ↓): 0 . 5 (27–31)
Direction from nearest place: N N E (32–34) (↑ first letter)

Further details of location (1–70):
L O A L O N G R D N T H F R O M H U M E H W Y A L O N G P
A D D Y S R O . 5 K N I N V E R A R Y S T N

Reserve or National Park? P R (1–2) N (3) Y = yes N = no
Reserve/Park Name.....
Reserve number (4–10)
Reserve class (11)

HABITAT

Altitude (m) (last digit ↓): H T 5 9 Ø (1–6)
Altitude Resolution Code: 2 (7)

Within 2 km of Coast? N (8) Y = yes N = no
Landform code: G S (9–10)
Aspect of Slope (x x x = no slope) (first letter →): W (11–13)

Surface Soil code: R (14)
Soil Colour code: Y (15)
Vegetation Structure code: C F (16–17)
Vegetation restricted to road verge? Y (18) Y = yes N = no

If "x" (= other) recorded for any of above, please specify,

Signs of Fire? N (19) Y = yes N = no
If yes, approx. number of months ago. (Ø = less than 1 month) (last digit ←) (20–21)

Dominant species at Record Locality: B. MARGINATA.

BANKSIAS PRESENT

Name	Species code	Shrub (S) or Tree (T)	Popu-lation code	Flower code	New Shoot growth? (Y = yes N = no)	Response to fire code	Average Height (metres) (last digit ↓)	Pollinator code	Specify Name of Pollinator if Known
OB (1–2) B. MARGINATA	M A R (3–6)	T (7)	2 (8)	A (9)	N (10)	(11–12)	2 (13–15)	N (16–18)	(19–21)
OB (1–2)	(3–6)	(7)	(8)	(9)	(10)	(11–12)	(13–15)	(16–18)	(19–21)
OB (1–2)	(3–6)	(7)	(8)	(9)	(10)	(11–12)	(13–15)	(16–18)	(19–21)
OB (1–2)	(3–6)	(7)	(8)	(9)	(10)	(11–12)	(13–15)	(16–18)	(19–21)
OB (1–2)	(3–6)	(7)	(8)	(9)	(10)	(11–12)	(13–15)	(16–18)	(19–21)

BSi (1–3) ← Number of Banksia species at this Locality (4–43)

Additional Remarks: REMNANT B. MARGINATA STAND ON CLEARED ROADSIDE. YOUNG PLANTS PRESENT.

A45

BANKSIA ATLAS — SIGHT RECORD SHEET

Use BLOCK LETTERS to fill in blank boxes ☐ inserting one letter per space.
Shaded boxes ☐ are "for office use only".
On dashed lines ..... use own handwriting.
If in doubt about a record, leave space blank.
Write zero as "Ø", seven as "7", letter i as "I", letter Z as "Z".

Observer: RCJGC (1–5) | State code: NS (6–7) | Date of Observation Yr Mn Dy: 85 Ø8 19 (8–13) | Locality No. for day: 3 (14/)

Map used and scale: MOSS VALE 1:100000 No 8928

LOCALITY

Latitude: G D 34° 31' 45" (1–8) | Longitude: 150° Ø8' Ø5" (9–15) | Locality Resolution code: 2 (16) | Local Authority code: 168 (17–21) /

Name of Local Authority (Shire etc.): WINGECARIBEE S.C.

Nearest named place: NP NANDI (1–26)

Straight line distance from nearest place (km) (last digit ↓): 1.8 (27–31) | Direction from nearest place: SSW (32–34) / (↑ first letter)

Further details of location: LO AROUND CORNER OF TUGALONG AND NANDI ROADS (1–70 /)

Reserve or National Park? PR: N (1–3) Y = yes N = no | Reserve/Park Name ..... | Reserve number (4–10) | Reserve class (11) /

HABITAT

Altitude (m) (last digit ↓): HT 690 (1–6) | Altitude Resolution Code: 2 (7)

Within 2 km of Coast? N (8) Y = yes N = no

Landform code: FL (9–10)

Aspect of Slope (x x x = no slope) (first letter →): XXX (11–13)

Surface Soil code: S (14) | Soil Colour code: B (15) | Vegetation Structure code: WL (16–17) | Vegetation restricted to road verge? N (18) Y = yes N = no

If "x" (= other) recorded for any of above, please specify, ...

Signs of Fire? N (19) Y = yes N = no

If yes, approx. number of months ago. (Ø = less than 1 month) (last digit) (20–21) /

Dominant species at Record Locality: B. SPINULOSA VAR SPINULOSA, EUCALYPTUS ROSSII, CASUARINA SP.

BANKSIAS PRESENT

OB (1–2)	Name	Species code (3–6)	Shrub (S) or Tree (T) (7)	Population code (8)	Flower code (9)	New Shoot growth? (10) Y = yes N = no	Response to fire code (11–12)	Average Height (metres) (last digit ↓) (13–15)	Pollinator code (16–18)	Specify Name of Pollinator if Known (19–21) /
OB	B. SANULOSA V. SPINULOSA	SPIS	S	3	A	N	E	1	1	RED WATTLEBIRD
OB										
OB										
OB										
OB										

BS 1 ← Number of Banksia species at this Locality (1–3)

Additional Remarks: FIRE RESPONSE HISTORICAL. NO SIGNS OF RECENT FIRE. LIGNOTUBER PRESENT. MAR REF 368 764. (4–43 /)

A45

BANKSIA ATLAS — SIGHT RECORD SHEET

Use BLOCK LETTERS to fill in blank boxes ☐ inserting one letter per space.
Shaded boxes ☐ are "for office use only".
On dashed lines ..... use own handwriting.
If in doubt about a record, leave space blank.
Write zero as "Ø", seven as "7", letter i as "I", letter Z as "Z".

Map used and scale BULLIO 1:50000

Observer: RCJGC (1–5) | State code: NS (6–7) | Date of Observation Yr Mn Dy: 85Ø819 (8–13) | Locality No. for day: 4 (14)

LOCALITY

Latitude: GD34291Ø (1–8) | Longitude: 150Ø81Ø (9–15) | Locality Resolution code: 2 (16) | Local Authority code: 168 (17–21) /

Name of Local Authority (Shire etc.): WINGECARIBEE S.C.

Nearest named place: NP BOBALONG (1–26)

Straight line distance from nearest place (km) (last digit ↓): 1 (27–31)

Direction from nearest place: NNW (32–34) / (↑ first letter)

Further details of location (1–70 /):
LOT 4ØØ M NTH OF JUNCTION TUGALONG AND
BUNDALEER RDS.

Reserve or National Park? PR (1–2) N (3) Y = yes N = no

Reserve/Park Name .....

Reserve number (4–10) | Reserve class (11) /

HABITAT

Altitude (m) (last digit ↓): HT 69Ø (1–6) | Altitude Resolution Code: 2 (7)

Within 2 km of Coast? N (8) Y = yes N = no

Landform code: FL (9–10)

Aspect of Slope (x x x = no slope) (first letter →): XXX (11–13)

Surface Soil code: S (14) | Soil Colour code: Y (15) | Vegetation Structure code: NL (16–17) | Vegetation restricted to road verge? N (18) Y = yes N = no

If "x" (= other) recorded for any of above, please specify,

.....

.....

Signs of Fire? N (19) Y = yes N = no

If yes, approx. number of months ago. (Ø = less than 1 month) (20–21 /) ← (last digit)

Dominant species at Record Locality: .....

.....

.....

BANKSIAS PRESENT

OB (1–2)	Name	Species code (3–6)	Shrub (S) or Tree (T) (7)	Population code (8)	Flower code (9)	New Shoot growth? (10) Y = yes N = no	Response to fire code (11–12)	Average Height (metres) (last digit ↓) (13–15)	Pollinator code (16–18)	Specify Name of Pollinator if Known (19–21 /)
OB	B. SPINULOSA V. SPINULOSA	SPIS	S	3	A	N		Ø.8		
OB	B. MARGINATA	MAR	T	2	A	N		2.5		
OB										
OB										
OB										

BS 2 (1–3) ← Number of Banksia species at this Locality

(4–43 /)

Additional Remarks: BUNDALEER RD IS ALSO KNOWN AS BANGADILLY RD.

A45



BANKSIA ATLAS — SIGHT RECORD SHEET

Use BLOCK LETTERS to fill in blank boxes ☐ inserting one letter per space.
Shaded boxes ☐ are "for office use only".
On dashed lines ..... use own handwriting.
If in doubt about a record, leave space blank.
Write zero as "Ø", seven as "7", letter i as "I", letter Z as "Z".

Map used and scale: BULLIO 1:50,000

Observer	State code	Date of Observation (Yr Mn Dy)	Locality No. for day
RC JGC	NS	85 Ø 8 1 9	5

LOCALITY

Latitude	Longitude	Locality Resolution code	Local Authority code	Name of Local Authority (Shire etc.)
GD 34°28'ØØ	15Ø°Ø8'1Ø	2	168	WINGECARIBEE S.C.

Nearest named place: NP COOWONG

Straight line distance from nearest place (km) (last digit ↓): 1.2

Direction from nearest place (↑ first letter): S

Further details of location: LO BESIDE TUGALONG RD 1.2KM S COOWONG HOMESTEAD

Reserve or National Park? PR N (Y = yes, N = no)

Reserve/Park Name:

Reserve number:

Reserve class:

HABITAT

Altitude (m) (last digit ↓): HT 71Ø

Altitude Resolution Code: 2

Within 2 km of Coast? N (Y = yes, N = no)

Landform code: GS

Aspect of Slope (x x x = no slope) (first letter): W

Surface Soil code: S

Soil Colour code: Y

Vegetation Structure code: WL

Vegetation restricted to road verge? N (Y = yes, N = no)

If "x" (= other) recorded for any of above, please specify,

Signs of Fire? N (Y = yes, N = no)

If yes, approx. number of months ago. (Ø = less than 1 month) (last digit)

Dominant species at Record Locality:

BANKSIAS PRESENT

	Name	Species code	Shrub (S) or Tree (T)	Population code	Flower code	New Shoot growth? (Y = yes, N = no)	Response to fire code	Average Height (metres) (last digit ↓)	Pollinator code	Specify Name of Pollinator if Known
OB	B. SERRATA	SER	T	1	A			4		
OB										
OB										
OB										
OB										

BS 1 ← Number of Banksia species at this Locality

Additional Remarks:
A Single mature B. Serrata with some possible young seedlings (~5) around.

A45

BANKSIA ATLAS — SIGHT RECORD SHEET

Use BLOCK LETTERS to fill in blank boxes ☐ inserting one letter per space.
Shaded boxes ☐ are "for office use only".
On dashed lines ..... use own handwriting.
If in doubt about a record, leave space blank.
Write zero as "Ø", seven as "7", letter i as "I", letter Z as "Z".

Observer: R C J G C (1–5) | State code: N S (6–7) | Date of Observation Yr Mn Dy: 8 6 Ø 2 Ø 9 (8–13) | Locality No. for day: 1 (14)

Map used and scale: BURRAGARONG 1:100000

LOCALITY

Latitude: G D 3 4 2 Ø 4 5 (1–8)
Longitude: 1 5 Ø 1 2 2 Ø (9–15)
Locality Resolution code: 2 (16)
Local Authority code: 1 6 8 (17–21)
Name of Local Authority (Shire etc.): WINGECARIBEE S.C.

Nearest named place: N P BURRAGORANG LOOKOUT (1–26)
Straight line distance from nearest place (km) (last digit ↓): 0.8 (27–31)
Direction from nearest place: S W (32–34) (↑ first letter)

Further details of location (1–70):
L O ON WOMBEYAN CAVE RD 1km BY ROAD E
BURRAGORANG LOOKOUT

Reserve or National Park? P R (1–2): N (3) Y = yes N = no
Reserve/Park Name .....
Reserve number (4–10)
Reserve class (11)

HABITAT

Altitude (m) (last digit ↓): H T 7 5 Ø (1–6)
Altitude Resolution Code: 2 (7)
Within 2 km of Coast?: N (8) Y = yes N = no
Landform code: S S (9–10)
Aspect of Slope (x x x = no slope) (first letter): S (11–13)
Surface Soil code: RV (14)
Soil Colour code: B (15)
Vegetation Structure code: F T (16–17)
Vegetation restricted to road verge?: N (18) Y = yes N = no

If "x" (= other) recorded for any of above, please specify,

Signs of Fire?: N (19) Y = yes N = no
If yes, approx. number of months ago. (Ø = less than 1 month) (last digit) (20–21)

Dominant species at Record Locality: .....

BANKSIAS PRESENT

OB (1–2)	Name	Species code (3–6)	Shrub (S) or Tree (T) (7)	Population code (8)	Flower code (9)	New Shoot growth? (10) Y = yes N = no	Response to fire code (11–12)	Average Height (metres) (last digit ↓) (13–15)	Pollinator code (16–18)	Specify Name of Pollinator if Known (19–21)
O B	B. SERRATA	S E R	T	3	C	N		3		
O B										
O B										
O B										
O B										

B S 1 ← Number of Banksia species at this Locality (1–3)

Additional Remarks: (4–43)

A45



BANKSIA ATLAS — SIGHT RECORD SHEET

Use BLOCK LETTERS to fill in blank boxes ☐ inserting one letter per space.
Shaded boxes ☐ are "for office use only".
On dashed lines ..... use own handwriting.
If in doubt about a record, leave space blank.
Write zero as "Ø", seven as "7", letter i as "I", letter Z as "Z".

Observer: RCJGC (1–5) | State code: NS (6–7) | Date of Observation Yr Mn Dy: 86 Ø2 Ø9 (8–13) | Locality No. for day: 2 (14/)

Map used and scale: BURRAGARONG 1:100000

LOCALITY

Latitude: GD 34 2Ø 45 (1–8)
Longitude: 150 13 1Ø (9–15)
Locality Resolution code: 2 (16)
Local Authority code: 168 (17–21/)
Name of Local Authority (Shire etc.): WINGECARIBEE S.C.

Nearest named place: NP MADANG (1–26)
Straight line distance from nearest place (km) (last digit ↓): 0.2 (27–31)
Direction from nearest place: N (32–34/) (↑ first letter)

Further details of location (1–70/):
LOPPOSITE ENTRANCE TO MADANG ON WOM
BEYAN CAVES ROAD

Reserve or National Park? PR (1–2) N (3) Y = yes N = no
Reserve/Park Name .....
Reserve number (4–10)
Reserve class (11/)

HABITAT

Altitude (m) (last digit ↓): HT 79Ø (1–6)
Altitude Resolution Code: 2 (7)
Within 2 km of Coast? N (8) Y = yes N = no
Landform code: FL (9–10)
Aspect of Slope (x x x = no slope) (first letter →): XXX (11–13)
Surface Soil code: R (14)
Soil Colour code: B (15)
Vegetation Structure code: WL (16–17)
Vegetation restricted to road verge? N (18) Y = yes N = no

If "x" (= other) recorded for any of above, please specify,
.....
.....

Signs of Fire? N (19) Y = yes N = no
If yes, approx. number of months ago. (Ø = less than 1 month) (20–21/) ← (last digit)

Dominant species at Record Locality: .....
.....
.....

BANKSIAS PRESENT

	Name	Species code	Shrub (S) or Tree (T)	Popu-lation code	Flower code	New Shoot growth? (Y = yes N = no)	Response to fire code	Average Height (metres) (last digit ↓)	Pollinator code	Specify Name of Pollinator if Known
OB (1–2)	B. SPINULOSA N SPIN	SPIS (3–6)	S (7)	3 (8)	C (9)	N (10)	(11–12)	1 (13–15)	(16–18)	(19–21/)
OB										
OB										
OB										
OB										

BS 1 (1–3) ← Number of Banksia species at this Locality (4–43/)

Additional Remarks: NEW CONES JUST STARTING TO COME.



BANKSIA ATLAS — SIGHT RECORD SHEET

WRC000
WS7-100
VD29.99
034

Use BLOCK LETTERS to fill in blank boxes ☐ inserting one letter per space.
Shaded boxes ☐ are "for office use only".
On dashed lines ..... use own handwriting.
If in doubt about a record, leave space blank.
Write zero as "Ø", seven as "7", letter i as "I", letter Z as "Z".

Map used and scale: BURRAGARONG 1:100000

Observer	State code	Date of Observation (Yr Mn Dy)	Locality No. for day
RCJGC	NS	86Ø2Ø9	3

LOCALITY

Latitude: GD 34°21'Ø5" (1–8)
Longitude: 15Ø173 5" (9–15)
Locality Resolution code: 2 (16)
Local Authority code: 168 (17–21)
Name of Local Authority (Shire etc.): WINGECARIBEE SC

Nearest named place: NP GLENDALE (1–26)
Straight line distance from nearest place (km) (last digit ↓): 1 (27–31)
Direction from nearest place: NW (32–34) (↑ first letter)

Further details of location: LO ON WOMBEYAN CAVES ROAD 1KM NW GLEN DALE HMSTD (37–70)

Reserve or National Park? PR (1–2): N (3) Y = yes N = no
Reserve/Park Name: .....
Reserve number: (4–10)
Reserve class: (11)

HABITAT

Altitude (m) (last digit ↓): HT 73Ø (1–6)
Altitude Resolution Code: 2 (7)
Within 2 km of Coast? N (8) Y = yes N = no
Landform code: FL (9–10)
Aspect of Slope (x x x = no slope) (first letter): xxx (11–13)
Surface Soil code: R (14)
Soil Colour code: B (15)
Vegetation Structure code: WL (16–17)
Vegetation restricted to road verge? N (18) Y = yes N = no

If "x" (= other) recorded for any of above, please specify,

Signs of Fire? N (19) Y = yes N = no
If yes, approx. number of months ago. (Ø = less than 1 month) (last digit) (20–21)

Dominant species at Record Locality: .....

BANKSIAS PRESENT

	Name	Species code	Shrub (S) or Tree (T)	Population code	Flower code	New Shoot growth?	Response to fire code	Average Height (metres) (last digit ↓)	Pollinator code	Specify Name of Pollinator if Known
OB	B.SPINULOSA VSPI	SPIS	S	3	C	N (Y = yes N = no)		1.2		
OB										
OB										
OB										
OB										

BS 1 ← Number of Banksia species at this Locality (1–3)

Additional Remarks:

A45



BANKSIA ATLAS — SIGHT RECORD SHEET

Use BLOCK LETTERS to fill in blank boxes ☐ inserting one letter per space.
Shaded boxes ☐ are "for office use only".
On dashed lines ..... use own handwriting.
If in doubt about a record, leave space blank.
Write zero as "Ø", seven as "7", letter i as "I", letter Z as "Z".

Observer: R C J G C (1–5) | State code: N S (6–7) | Date of Observation Yr Mn Dy: 8 6 Ø 2 Ø 9 (8–13) | Locality No. for day: 4 (14)

Map used and scale: BURRAGARONG 1:100000

LOCALITY

Latitude: G D 3 4 ' 2 3 ' 4 Ø " (1–8) | Longitude: 1 5 Ø 1 8 5 5 " (9–15) | Locality Resolution code: 2 (16) | Local Authority code: 1 6 8 (17–21) | Name of Local Authority (Shire etc.): WINGECARIBEE S.C.

Nearest named place: N P WOMBEYAN PARK (1–26) | Straight line distance from nearest place (km) (last digit): 1 (27–31) | Direction from nearest place: E S E (32–34) (first letter)

Further details of location (1–70):
L O 1 Km ESE ON WOMBEYAN CAVES RD FROM
WOMBEYAN PARK

Reserve or National Park? P R (1–2) | N (3) Y = yes N = no | Reserve/Park Name ..... | Reserve number (4–10) | Reserve class (11)

HABITAT

Altitude (m) (last digit): H T 7 1 Ø (1–6) | Altitude Resolution Code: 2 (7)

Within 2 km of Coast? N (8) Y = yes N = no | Landform code: F L (9–10) | Aspect of Slope (x x x = no slope) (first letter): X X X (11–13)

Surface Soil code: S (14) | Soil Colour code: W (15) | Vegetation Structure code: W L (16–17) | Vegetation restricted to road verge? N (18) Y = yes N = no

If "x" (= other) recorded for any of above, please specify, ...

Signs of Fire? N (19) Y = yes N = no | If yes, approx. number of months ago. (Ø = less than 1 month) (last digit) (20–21)

Dominant species at Record Locality: .....

BANKSIAS PRESENT

	Name	Species code	Shrub (S) or Tree (T)	Popu-lation code	Flower code	New Shoot growth?	Response to fire code	Average Height (metres) (last digit)	Pollinator code	Specify Name of Pollinator if Known
OB (1–2)	B SPINULOSA VSPI	S P I S (3–6)	S (7)	3 (8)	C (9)	Y (10) Y = yes N = no	(11–12)	Ø . 8 (13–15)	(16–18)	(19–21)
OB (1–2)		(3–6)	(7)	(8)	(9)	(10)	(11–12)	(13–15)	(16–18)	(19–21)
OB (1–2)		(3–6)	(7)	(8)	(9)	(10)	(11–12)	(13–15)	(16–18)	(19–21)
OB (1–2)		(3–6)	(7)	(8)	(9)	(10)	(11–12)	(13–15)	(16–18)	(19–21)
OB (1–2)		(3–6)	(7)	(8)	(9)	(10)	(11–12)	(13–15)	(16–18)	(19–21)

BS 1 (1–3) ← Number of Banksia species at this Locality (4–43)

Additional Remarks:

BANKSIA ATLAS — SIGHT RECORD SHEET

8136.

Use BLOCK LETTERS to fill in blank boxes ☐ inserting one letter per space.
Shaded boxes ☐ are "for office use only".
On dashed lines ..... use own handwriting.
If in doubt about a record, leave space blank.
Write zero as "Ø", seven as "7", letter i as "I", letter Z as "Z".

Map used and scale: BURRAGARONG 1:100000

Observer: R C J G C (1–5)
State code: N S (6–7)
Date of Observation Yr Mn Dy: 8 6 Ø 2 Ø 9 (8–13)
Locality No. for day: 5 (14)

LOCALITY

Latitude: G D 32° 24' 35" (1–8)
Longitude: 150° 19' 15" (9–15)
Locality Resolution code: 2 (16)
Local Authority code: 1 6 8 (17–21)
Name of Local Authority (Shire etc.): WINGECARIBEE S.C.

Nearest named place: N P WOMBEYAN PARK (1–26)
Straight line distance from nearest place (km) (last digit ↓): 2.8 (27–31)
Direction from nearest place: S E (32–34) (↑ first letter)

Further details of location (1–70):
LOT AT CROSSING OF JOADJA CK ON WOMBEY
AN CAVES ROAD

Reserve or National Park? P R (1–2): N (3) Y = yes N = no
Reserve/Park Name .....
Reserve number (4–10)
Reserve class (11)

HABITAT

Altitude (m) (last digit ↓): H T 6 9 Ø (1–6)
Altitude Resolution Code: 2 (7)
Within 2 km of Coast? N (8) Y = yes N = no
Landform code: F L (9–10)
Aspect of Slope (x x x = no slope) (first letter →): x x x (11–13)
Surface Soil code: S (14)
Soil Colour code: B (15)
Vegetation Structure code: N L (16–17)
Vegetation restricted to road verge? N (18) Y = yes N = no
If "x" (= other) recorded for any of above, please specify, ...
Signs of Fire? N (19) Y = yes N = no
If yes, approx. number of months ago. (Ø = less than 1 month) (20–21) ← (last digit)
Dominant species at Record Locality: .....

BANKSIAS PRESENT

O B (1–2)	Name	Species code (3–6)	Shrub (S) or Tree (T) (7)	Population code (8)	Flower code (9)	New Shoot growth? (10) Y = yes N = no	Response to fire code (11–12)	Average Height (metres) (last digit ↓) (13–15)	Pollinator code (16–18)	Specify Name of Pollinator if Known (19–21)
O B	B. MARGINATA	M A R	T	3	B	N		3		
O B	B. SPINULOSA JSPI	S P I S	S	3	C	Y		Ø. 8		
O B										
O B										
O B										

B S 2 ← Number of Banksia species at this Locality (1–3)

Additional Remarks: (4–43)



BANKSIA ATLAS — SIGHT RECORD SHEET

Use BLOCK LETTERS to fill in blank boxes ☐ inserting one letter per space.
Shaded boxes ☐ are "for office use only".
On dashed lines ..... use own handwriting.
If in doubt about a record, leave space blank.
Write zero as "Ø", seven as "7", letter i as "I", letter Z as "Z".

Map used and scale: BURRAGORANG 1:100000

Observer	State code	Date of Observation (Yr Mn Dy)	Locality No. for day
RCJGC	NS	86Ø2Ø9	6

LOCALITY

Latitude	Longitude	Locality Resolution code	Local Authority code	Name of Local Authority (Shire etc.)
GD 34° 29' 3Ø	150° 15' 55"	2	168	WINGECARIBEE S.C

Nearest named place: NP MEDWAY

Straight line distance from nearest place (km) (last digit ↓): 0

Direction from nearest place (↑ first letter):

Further details of location: LO MEDWAY TOWNSHIP

Reserve or National Park? PR N (Y = yes, N = no)

Reserve/Park Name:

Reserve number:

Reserve class:

HABITAT

Altitude (m) (last digit ↓): HT 65Ø

Altitude Resolution Code: 2

Within 2 km of Coast? N (Y = yes, N = no)

Landform code: FL

Aspect of Slope (x x x = no slope) (first letter): x x x

Surface Soil code: V

Soil Colour code: G

Vegetation Structure code: WL

Vegetation restricted to road verge? N (Y = yes, N = no)

If "x" (= other) recorded for any of above, please specify,

Signs of Fire? N (Y = yes, N = no)

If yes, approx. number of months ago. (Ø = less than 1 month) (last digit)

Dominant species at Record Locality:

BANKSIAS PRESENT

Name	Species code	Shrub (S) or Tree (T)	Population code	Flower code	New Shoot growth? (Y = yes, N = no)	Response to fire code	Average Height (metres) (last digit ↓)	Pollinator code	Specify Name of Pollinator if Known
OB B.SPINULOSA VSPI	SPIS	S	3	C	N		1.2		
OB									
OB									
OB									
OB									

BS 1 ← Number of Banksia species at this Locality

Additional Remarks:

BANKSIA ATLAS — SIGHT RECORD SHEET

Use BLOCK LETTERS to fill in blank boxes ☐ inserting one letter per space.
Shaded boxes ☐ are "for office use only".
On dashed lines ..... use own handwriting.
If in doubt about a record, leave space blank.
Write zero as "Ø", seven as "7", letter i as "I", letter Z as "Z".

Map used and scale: MOSS VALE 1:100000

Observer	State code	Date of Observation Yr Mn Dy	Locality No. for day
RCJGC	NS	86Ø2Ø9	7

LOCALITY

Latitude	Longitude	Locality Resolution code	Local Authority code	Name of Local Authority (Shire etc.)
GD 34°31'4Ø"	150°12'55"	2	168	WINGECARIBEE S.C

Nearest named place: NP MEREDITH PARK

Straight line distance from nearest place (km) (last digit ↓): 1.4

Direction from nearest place: WNW (↑ first letter)

Further details of location: LO AROUND ROAD JUNCTION 1.2 K WEST MEREDITH PARK

Reserve or National Park? PR N (Y = yes, N = no)

Reserve/Park Name:

Reserve number:

Reserve class:

HABITAT

Altitude (m) (last digit ↓): HT 71Ø

Altitude Resolution Code: 2

Within 2 km of Coast? N (Y = yes, N = no)

Landform code: FL

Aspect of Slope (x x x = no slope) (first letter): XXX

Surface Soil code: S

Soil Colour code: B

Vegetation Structure code: NL

Vegetation restricted to road verge? N (Y = yes, N = no)

If "x" (= other) recorded for any of above, please specify,

Signs of Fire? N (Y = yes, N = no)

If yes, approx. number of months ago. (Ø = less than 1 month) (last digit)

Dominant species at Record Locality:

BANKSIAS PRESENT

	Name	Species code	Shrub (S) or Tree (T)	Population code	Flower code	New Shoot growth? (Y = yes, N = no)	Response to fire code	Average Height (metres) (last digit ↓)	Pollinator code	Specify Name of Pollinator if Known
OB	B. MARGINATA	MAR	T	3	B	N		3	1	EASTERN SPINEBILL
OB	B. SPINULOSA VSPI	SPIS	S	3	C	N		Ø.8		
OB										
OB										
OB										

BS 2 ← Number of Banksia species at this Locality

Additional Remarks:

A45



BANKSIA ATLAS — SIGHT RECORD SHEET

Use BLOCK LETTERS to fill in blank boxes ☐ inserting one letter per space.
Shaded boxes ☐ are "for office use only".
On dashed lines ..... use own handwriting.
If in doubt about a record, leave space blank.
Write zero as "Ø", seven as "7", letter i as "I", letter Z as "Z".

Map used and scale: MOSS VALE 1:100000

Observer	State code	Date of Observation Yr	Mn	Dy	Locality No. for day
RCJGC	NS	86	Ø2	Ø9	8

LOCALITY

Latitude	Longitude	Locality Resolution code	Local Authority code	Name of Local Authority (Shire etc.)
GD 34°3Ø'4Ø"	15Ø 12'25"	2	168	WINGECARIBEE S.C.

Nearest named place: NP ROCKLEIGH

Straight line distance from nearest place (km) (last digit ↓): 2

Direction from nearest place: ESE (↑ first letter)

Further details of location: LO AT NORTH-WEST CORNER OF BELANGLO STATE FOREST

PR — Reserve or National Park? N (Y = yes, N = no)

Reserve/Park Name: .....

Reserve number: .....

Reserve class: .....

HABITAT

Altitude (m) (last digit ↓): HT 77Ø

Altitude Resolution Code: 2

Within 2 km of Coast? N (Y = yes, N = no)

Landform code: GS

Aspect of Slope (x x x = no slope) (first letter): NW

Surface Soil code: V

Soil Colour code: B

Vegetation Structure code: FT

Vegetation restricted to road verge? N (Y = yes, N = no)

If "x" (= other) recorded for any of above, please specify,

Signs of Fire? N (Y = yes, N = no)

If yes, approx. number of months ago. (Ø = less than 1 month) (last digit)

Dominant species at Record Locality: .....

BANKSIAS PRESENT

Name	Species code	Shrub (S) or Tree (T)	Population code	Flower code	New Shoot growth? (Y = yes, N = no)	Response to fire code	Average Height (metres) (last digit ↓)	Pollinator code	Specify Name of Pollinator if Known
OB B. SPINULOSA V SPI	SPIS	S	3	C	N		1		
OB B. SERRATA	SER	T	3	B	N		4	1	EASTERN SPINEBILL
OB									
OB									
OB									

BS 2 ← Number of Banksia species at this Locality

Additional Remarks:

A45



BANKSIA ATLAS — SIGHT RECORD SHEET

Use BLOCK LETTERS to fill in blank boxes ☐ inserting one letter per space.
Shaded boxes ☐ are "for office use only".
On dashed lines ..... use own handwriting.
If in doubt about a record, leave space blank.
Write zero as "Ø", seven as "7", letter i as "I", letter Z as "Z".

Observer: R C J A B (1–5) | State code: N S (6–7) | Date of Observation Yr Mn Dy: 8 5 Ø 2 Ø 3 (8–13) | Locality No. for day: 1 (14)

Map used and scale: Richlands C.M.A. Map 8829-11-N 1:25,000

LOCALITY

Latitude: G D 3 4 1 8 21 (1–8)
Longitude: 1 4 9 58 Ø2 (9–15)
Locality Resolution code: 2 (16)
Local Authority code: 1 6 8 (17–21)
Name of Local Authority (Shire etc.): Shire of Wingecarribee

Nearest named place: N P W O M B E Y A N C A V E S (1–26)
Straight line distance from nearest place (km) (last digit): Ø (27–31)
Direction from nearest place: (32–34) (first letter)

Further details of location (1–70):
L O S L O P E R I S I N G O N W E S T E R N S I D E O F W O
M B E Y A N C R E E K N E A R T E N N I S C O U R T S

Reserve or National Park? P R (1–2) N (3) Y = yes N = no
Reserve/Park Name:
Reserve number (4–10):
Reserve class (11):

HABITAT

Altitude (m) (last digit): H T 6 Ø Ø (1–6)
Altitude Resolution Code: 1 (7)
Within 2 km of Coast? N (8) Y = yes N = no
Landform code: S S (9–10)
Aspect of Slope (x x x = no slope): (first letter) E (11–13)
Surface Soil code: L (14)
Soil Colour code: B (15)
Vegetation Structure code: G R (16–17)
Vegetation restricted to road verge? N (18) Y = yes N = no

If "x" (= other) recorded for any of above, please specify,

Signs of Fire? N (19) Y = yes N = no
If yes, approx. number of months ago. (Ø = less than 1 month) (last digit): (20–21)

Dominant species at Record Locality: perennial grasses - Casuarinas at foot of slope along creek

BANKSIAS PRESENT

	Name	Species code	Shrub (S) or Tree (T)	Population code	Flower code	New Shoot growth? (Y = yes N = no)	Response to fire code	Average Height (metres) (last digit)	Pollinator code	Specify Name of Pollinator if Known
O B (1–2)	B. marginata	M A R (3–6)	T (7)	2 (8)	B (9)	Y (10)		3 (13–15)		
O B (1–2)										
O B (1–2)										
O B (1–2)										
O B (1–2)										

B S 1 (1–3) ← Number of Banksia species at this Locality (4–43)

Additional Remarks: The form of the banksia differed from that included in earlier record sheets – JAB NS 841121, 841206, 841229 – the foliage was less dense and the new shoots pale green. The new shoots on the coastal specimens were pinkish in colour.

145

BANKSIA ATLAS — SIGHT RECORD SHEET

Use BLOCK LETTERS to fill in blank boxes ☐ inserting one letter per space.
Shaded boxes ☐ are "for office use only".
On dashed lines ..... use own handwriting.
If in doubt about a record, leave space blank.
Write zero as "Ø", seven as "7", letter i as "I", letter Z as "Z".

Map used and scale: C.M.A. 1:25000 SERIES "MITTAGONG" 8929-II-S

Observer: R C B W F (1–5) | State code: N S (6–7) | Date of Observation Yr Mn Dy: 8 6 Ø 4 2 6 (8–13) | Locality No. for day: 4 (14)

LOCALITY

Latitude: G D 3 4 23 5Ø (1–8) | Longitude: 15Ø 2Ø 47 (9–15) | Locality Resolution code: 1 (16) | Local Authority code: 1 6 8 (17–21) | Name of Local Authority (Shire etc.): WINGECARRIBEE SHIRE

Nearest named place: N P SLIPPERY ROCK (1–26) | Straight line distance from nearest place (km) (last digit ↓): 1·2 (27–31) | Direction from nearest place: S W (32–34) (↑ first letter)

Further details of location: LOADJACENT TO ABANDONED COAL WASHERY (1–36)

Reserve or National Park? P R (1–2) | N (3) Y = yes N = no | Reserve/Park Name ..... | Reserve number (4–10) | Reserve class (11)

HABITAT

Altitude (m) (last digit ↓): H T 64Ø (1–6) | Altitude Resolution Code: 1 (7)

Within 2 km of Coast? N (8) Y = yes N = no | Landform code: G S (9–10) | Aspect of Slope (x x x = no slope) (first letter →): S E (11–13)

Surface Soil code: L (14) | Soil Colour code: B (15) | Vegetation Structure code: F T (16–17) | Vegetation restricted to road verge? N (18) Y = yes N = no

If "x" (= other) recorded for any of above, please specify,

~~Eucalyptus sp~~

Signs of Fire? N (19) Y = yes N = no | If yes, approx. number of months ago. (Ø = less than 1 month) (last digit) (20–21)

Dominant species at Record Locality: Eucalyptus sp

BANKSIAS PRESENT

	Name	Species code	Shrub (S) or Tree (T)	Population code	Flower code	New Shoot growth?	Response to fire code	Average Height (metres) (last digit ↓)	Pollinator code	Specify Name of Pollinator if Known
OB (1–2)	SPINULOSA v. SPINULOSA	S P I S (3–6)	S (7)	3 (8)	F (9)	N (10) Y = yes N = no	(11–12)	1 (13–15)	N (16–18)	(19–21)
OB (1–2)		(3–6)	(7)	(8)	(9)	(10)	(11–12)	(13–15)	(16–18)	(19–21)
OB (1–2)		(3–6)	(7)	(8)	(9)	(10)	(11–12)	(13–15)	(16–18)	(19–21)
OB (1–2)		(3–6)	(7)	(8)	(9)	(10)	(11–12)	(13–15)	(16–18)	(19–21)
OB (1–2)		(3–6)	(7)	(8)	(9)	(10)	(11–12)	(13–15)	(16–18)	(19–21)

BS 1 (1–3) ← Number of Banksia species at this Locality (4–43)

Additional Remarks:

BANKSIA ATLAS — SIGHT RECORD SHEET

Use BLOCK LETTERS to fill in blank boxes ☐ inserting one letter per space.
Shaded boxes ☐ are "for office use only".
On dashed lines ..... use own handwriting.
If in doubt about a record, leave space blank.
Write zero as "Ø", seven as "7", letter i as "I", letter Z as "Z".

Map used and scale: C.M.A. 1:25000 SERIES "BARGO" 9029-III-N

Observer: RCBWF (1–5) | State code: NS (6–7) | Date of Observation Yr Mn Dy: 86 Ø6 29 (8–13) | Locality No. for day: 1 (14)

LOCALITY

Latitude: GD 3K 2Ø' 36" (1–8) | Longitude: 15Ø° K3' 53" (9–15) | Locality Resolution code: 1 (16) | Local Authority code: 168 (17–21) | Name of Local Authority (Shire etc.): ~~Wingecarribee~~ MITTAGONG SHIRE

Nearest named place: NP RYANS CROSSING (1–26) | Straight line distance from nearest place (km) (last digit ↓): Ø·2 (27–31) | Direction from nearest place: W (32–34) (↑ first letter)

Further details of location: LOON FIRE ROAD NO. 6 (1–36)

Reserve or National Park? PR (1–2): N (3) Y = yes N = no | Reserve/Park Name: ..... | Reserve number (4–10): | Reserve class (11):

HABITAT

Altitude (m) (last digit ↓): HT 28Ø (1–6) | Altitude Resolution Code: 1 (7)

Within 2 km of Coast? N (8) Y = yes N = no | Landform code: GS (9–10) | Aspect of Slope (x x x = no slope) (first letter →): NE (11–13)

Surface Soil code: S (14) | Soil Colour code: B (15) | Vegetation Structure code: WL (16–17) | Vegetation restricted to road verge? N (18) Y = yes N = no

If "x" (= other) recorded for any of above, please specify,

Signs of Fire? Y (19) Y = yes N = no | If yes, approx. number of months ago. (Ø = less than 1 month): 24 (last digit) (20–21)

Dominant species at Record Locality: Eucalyptus sclerophylla

BANKSIAS PRESENT

	Name	Species code (3–6)	Shrub (S) or Tree (T) (7)	Population code (8)	Flower code (9)	New Shoot growth? (10) Y = yes N = no	Response to fire code (11–12)	Average Height (metres) (last digit ↓) (13–15)	Pollinator code (16–18)	Specify Name of Pollinator if Known (19–21)
OB (1–2)	MARGINATA	MAR	S	3	A	N	S	2	N	
OB	ERICIFOLIA v. ERICIFOLIA	ERIE	S	3	F	N	S	2·5	N	
OB	SPINULOSA v. SPINULOSA	SPIS	S	3	F	N	L	1·2	N	
OB	SERRATA	SER	T	3	C	N		4	N	
OB	PALUDOSA	PAL	S	3	A	N	L	Ø·6	N	

BS 5 ← Number of Banksia species at this Locality (1–3)

Additional Remarks: Only area to north of fire road 6 had been burnt. Area is within the Sydney Water Board's metropolitan water catchment area
Seedlings of PAL & SPIS also burnt.

BANKSIA ATLAS — SIGHT RECORD SHEET

Use BLOCK LETTERS to fill in blank boxes ☐ inserting one letter per space.
Shaded boxes ☐ are "for office use only".
On dashed lines ..... use own handwriting.
If in doubt about a record, leave space blank.
Write zero as "Ø", seven as "7", letter i as "I", letter Z as "Z".

Map used and scale: C.M.A. 1:25000 SERIES "HILLTOP" 8929-II-N

Observer: R C B W F (1–5) | State code: N S (6–7) | Date of Observation Yr Mn Dy: 8 6 Ø 4 2 6 (8–13) | Locality No. for day: 3 (14/)

LOCALITY

Latitude: G D 3 4° 2 2' 2 8" (1–8)
Longitude: 1 5 Ø° 2 7' Ø 1" (9–15)
Locality Resolution code: 1 (16)
Local Authority code: 1 6 8 (17–21/)
Name of Local Authority (Shire etc.): ~~MITTAGONG~~ SHIRE WINGECARRIBEE

Nearest named place: N P MOUNT FLORA (1–26)
Straight line distance from nearest place (km) (last digit ↓): 1·5 (27–31)
Direction from nearest place: E S E (32–34/) (↑ first letter)

Further details of location: LOCOLO ROAD S Ø·4KM FROM LOCKED GATE (1–70/)

Reserve or National Park? P R (1–2) N (3) Y = yes N = no
Reserve/Park Name .....
Reserve number (4–10)
Reserve class (11/)

HABITAT

Altitude (m) (last digit ↓): H T 7 3 Ø (1–6)
Altitude Resolution Code: 1 (7)
Within 2 km of Coast? N (8) Y = yes N = no
Landform code: 6 5 (9–10)
Aspect of Slope (x x x = no slope) (first letter →): S W (11–13)
Surface Soil code: L (14)
Soil Colour code: B (15)
Vegetation Structure code: F T (16–17)
Vegetation restricted to road verge? N (18) Y = yes N = no
If "x" (= other) recorded for any of above, please specify, ...
Signs of Fire? N (19) Y = yes N = no
If yes, approx. number of months ago. (Ø = less than 1 month) (20–21 ←(last digit)) /
Dominant species at Record Locality: Eucalyptus sp.

BANKSIAS PRESENT

	Name	Species code	Shrub (S) or Tree (T)	Population code	Flower code	New Shoot growth? (Y = yes N = no)	Response to fire code	Average Height (metres) (last digit ↓)	Pollinator code	Specify Name of Pollinator if Known
O B (1–2)	SPINULOSA v. SPINULOSA	S P I S (3–6)	S (7)	3 (8)	F (9)	N (10)	(11–12)	1·8 (13–15)	N (16–18)	(19–21/)
O B (1–2)		(3–6)	(7)	(8)	(9)	(10)	(11–12)	(13–15)	(16–18)	(19–21/)
O B (1–2)		(3–6)	(7)	(8)	(9)	(10)	(11–12)	(13–15)	(16–18)	(19–21/)
O B (1–2)		(3–6)	(7)	(8)	(9)	(10)	(11–12)	(13–15)	(16–18)	(19–21/)
O B (1–2)		(3–6)	(7)	(8)	(9)	(10)	(11–12)	(13–15)	(16–18)	(19–21/)

B S 1 (1–3) ← Number of Banksia species at this Locality (4–43/)

Additional Remarks:



BANKSIA ATLAS — SIGHT RECORD SHEET

Use BLOCK LETTERS to fill in blank boxes ☐ inserting one letter per space.
Shaded boxes ☐ are "for office use only".
On dashed lines ..... use own handwriting.
If in doubt about a record, leave space blank.
Write zero as "Ø", seven as "7", letter i as "I", letter Z as "Z".

Map used and scale: C.M.A. 1:25000 SERIES "HILLTOP" 8929-II-N

Observer: R C B W F (1–5) | State code: N S (6–7) | Date of Observation Yr Mn Dy: 8 6 Ø 4 2 6 (8–13) | Locality No. for day: 1 (14)

LOCALITY

Latitude: G D 3 4 1 9 Ø Ø (1–8) | Longitude: 1 5 Ø 2 7 5 1 " (9–15) | Locality Resolution code: 1 (16) | Local Authority code: 1 6 8 (17–21) /

Name of Local Authority (Shire etc.): WINDEARRIBEE ~~MITTAGONG SHIRE~~

Nearest named place: N P C U M B E R T I N E T R I G (1–26)

Straight line distance from nearest place (km) (last digit ↓): 4 . 4 (27–31)

Direction from nearest place: N (32) / (↑ first letter)

Further details of location (1–70 /):
L O N Ø . 7 K M A L O N G T R A N S L I N E R D F R O M
J U N C T W I T H W A T T L E R I D G E R D

Reserve or National Park? P R (1–2) | N (3) Y = yes N = no

Reserve/Park Name .....

Reserve number: (4–10) | Reserve class: (11) /

HABITAT

Altitude (m) (last digit ↓): H T 6 Ø 5 (1–6) | Altitude Resolution Code: 1 (7)

Within 2 km of Coast? N (8) Y = yes N = no

Landform code: G S (9–10)

Aspect of Slope (x x x = no slope) (first letter →): S W (11–13)

Surface Soil code: S (14)

Soil Colour code: G (15)

Vegetation Structure code: F T (16–17)

Vegetation restricted to road verge? N (18) Y = yes N = no

If "x" (= other) recorded for any of above, please specify,

Signs of Fire? N (19) Y = yes N = no

If yes, approx. number of months ago. (Ø = less than 1 month) (20–21) ← (last digit) /

Dominant species at Record Locality: Eucalyptus sp.

BANKSIAS PRESENT

	Name	Species code (3–6)	Shrub (S) or Tree (T) (7)	Population code (8)	Flower code (9)	New Shoot growth? (10) Y = yes N = no	Response to fire code (11–12)	Average Height (metres) (last digit ↓) (13–15)	Pollinator code (16–18)	Specify Name of Pollinator if Known (19–21) /
O B (1–2)	SPINULOSA v. SPINULOSA	S P I S	S	3	F	N		1 . 5	N	
O B (1–2)	SERRATA	S E R	T	3	C	N		5	N	
O B (1–2)										
O B (1–2)										
O B (1–2)										

B S 2 ← Number of Banksia species at this Locality (1–3)

(4–43 /)

Additional Remarks:



BANKSIA ATLAS — SIGHT RECORD SHEET

Use BLOCK LETTERS to fill in blank boxes ☐ inserting one letter per space.
Shaded boxes ☐ are "for office use only".
On dashed lines ..... use own handwriting.
If in doubt about a record, leave space blank.
Write zero as "Ø", seven as "7̸", letter i as "I̲", letter Z as "Z̲".

Observer: R C N P W (1–5) | State code: N S (6–7) | Date of Observation Yr Mn Dy: 8 5 Ø 5 1 1 (8–13) | Locality No. for day: 1 (14/)

Map used and scale: BUNDANOON 8928-1-SS 1:31680

LOCALITY

Latitude: G D 3 4° 3 8′ 5 9″ (1–8)
Longitude: 1 5 Ø° 2 8′ 5 9″ (9–15)
Locality Resolution code: 2 (16)
Local Authority code: 1 6 8 (17–21 /)
Name of Local Authority (Shire etc.): WINGECARRIBEE SHIRE

Nearest named place: N P B U N D A N O O N (1–26)
Straight line distance from nearest place (km) (last digit ↓): 1 6 · 5 (27–31)
Direction from nearest place: E (32–34 /) (↑ first letter)

Further details of location (1–70 /):
L O F I T Z R O Y F A L L S , W E S T E R N S I D E

Reserve or National Park? P R (1–2) — Y (3) Y = yes N = no
Reserve/Park Name: MORTON N.P.
Reserve number: N P 3 2 (4–10)
Reserve class: (11 /)

HABITAT

Altitude (m) (last digit ↓): H T 6 5 Ø (1–6)
Altitude Resolution Code: 2 (7)
Within 2 km of Coast? N (8) Y = yes N = no
Landform code: H T (9–10)
Aspect of Slope (x x x = no slope) (first letter →): X X X (11–13)
Surface Soil code: V (14)
Soil Colour code: Y (15)
Vegetation Structure code: F T (16–17)
Vegetation restricted to road verge? N (18) Y = yes N = no

If "x" (= other) recorded for any of above, please specify,
25' Contour
FIRE RATHER LONG AGO

Signs of Fire? Y (19) Y = yes N = no
If yes, approx. number of months ago. (Ø = less than 1 month): [illegible] (20–21 /) ← (last digit)

Dominant species at Record Locality: EUCALYPTUS / ANGOPHORA

BANKSIAS PRESENT

OB (1–2)	Name	Species code (3–6)	Shrub (S) or Tree (T) (7)	Popu-lation code (8)	Flower code (9)	New Shoot growth? (10) Y = yes N = no	Response to fire code (11–12)	Average Height (metres) (last digit ↓) (13–15)	Pollinator code (16–18)	Specify Name of Pollinator if Known (19–21 /)
O B	B. SPINULOSA	S P I S	S	3	F	N	L	3	N	
O B										
O B										
O B										
O B										

B S 1 (1–3) ← Number of Banksia species at this Locality (4–43 /)

Additional Remarks: APPEARS TO HAVE RESPROUTED FROM LIGNOTUBER. SOME OLD BRANCHES / STUMPS REMAINING
CLOSED CANOPY TO THE FOREST - MOIST

ME

A45



BANKSIA ATLAS — SIGHT RECORD SHEET

Use BLOCK LETTERS to fill in blank boxes ☐ inserting one letter per space.
Shaded boxes ☐ are "for office use only".
On dashed lines ..... use own handwriting.
If in doubt about a record, leave space blank.
Write zero as "Ø", seven as "7̸", letter i as "I", letter Z as "Z̸".

Observer: RCNPW (1–5) | State code: NS (6–7) | Date of Observation Yr Mn Dy: 85 05 11 (8–13) | Locality No. for day: 2 (14)

Map used and scale: BUNDANOON 8928-1-S 1:31 680

LOCALITY

Latitude: GD 34° 39' ØØ" (1–8) | Longitude: 150° 29' ØØ" (9–15) | Locality Resolution code: 2 (16) | Local Authority code: 168 (17–21) /

Name of Local Authority (Shire etc.): WINGECARRIBEE SHIRE

Nearest named place: NP BUNDANOON (1–26) | Straight line distance from nearest place (km) (last digit ↓): 16.5 (27–31) | Direction from nearest place: E (32–34) / (first letter)

Further details of location: LO FITZROY FALLS, EASTERN EDGE (1–70) /

Reserve or National Park? PR (1–2): Y (3) Y = yes N = no | Reserve/Park Name: MORTON N.P. | Reserve number: NP 32 (4–10) | Reserve class (11) /

HABITAT

Altitude (m) (last digit ↓): HT 650 (1–6) | Altitude Resolution Code: 2 (7)

Within 2 km of Coast? N (8) Y = yes N = no

Landform code: HT (9–10)

Aspect of Slope (x x x = no slope) (first letter →): XXX (11–13)

Surface Soil code: V (14)

Soil Colour code: Y (15)

Vegetation Structure code: FT (16–17)

Vegetation restricted to road verge? N (18) Y = yes N = no

If "x" (= other) recorded for any of above, please specify,

25' CONT

VERY LONG AGO

Signs of Fire? Y (19) Y = yes N = no

If yes, approx. number of months ago. (Ø = less than 1 month) (last digit) (20–21) /

Dominant species at Record Locality: EUCALYPTUS, ANGOPHORA

BANKSIAS PRESENT

	Name	Species code	Shrub (S) or Tree (T)	Popu-lation code	Flower code	New Shoot growth? (Y = yes N = no)	Response to fire code	Average Height (metres) (last digit ↓)	Pollinator code	Specify Name of Pollinator if Known
OB (1–2)	B. SPINULOSA	SPIS (3–6)	S (7)	3 (8)	F (9)	N (10)	L (11–12)	1 (13–15)	N (16–18)	(19–21) /
OB (1–2)	B. SERRATA	SER (3–6)	T (7)	2 (8)	A (9)	N (10)		2.5 (13–15)	N (16–18)	(19–21) /
OB (1–2)		(3–6)	(7)	(8)	(9)	(10)	(11–12)	(13–15)	(16–18)	(19–21) /
OB (1–2)		(3–6)	(7)	(8)	(9)	(10)	(11–12)	(13–15)	(16–18)	(19–21) /
OB (1–2)		(3–6)	(7)	(8)	(9)	(10)	(11–12)	(13–15)	(16–18)	(19–21) /

BS 2 (1–3) ← Number of Banksia species at this Locality

(4–43) /

Additional Remarks: B. SPINULOSA RESPROUTED FROM LIGNOTUBER - FEW CHARRED STUMPS REMAINING IN BUSHES. VERY VARIABLE IN LEAF FORM.
B. SERRATA GROWING RIGHT TO CLIFF EDGE
OPEN (DRY SCLEROPHYLL) FOREST

ME

A45



BANKSIA ATLAS — SIGHT RECORD SHEET

Use BLOCK LETTERS to fill in blank boxes ☐ inserting one letter per space.
Shaded boxes ☐ are "for office use only".
On dashed lines.....use own handwriting.
If in doubt about a record, leave space blank.
Write zero as "Ø", seven as "7", letter i as "I", letter Z as "Z".

Observer: R C L G E (1–5) | State code: N S (6–7) | Date of Observation Yr Mn Dy: 8 5 Ø 9 2 5 (8–13) | Locality No. for day: 2 (14)

Map used and scale: MOSSVALE Natmap 8928 · 1:100 000

LOCALITY

Latitude: G D 3 4 4 1 3 5 (1–8)
Longitude: 1 5 Ø 1 Ø Ø Ø (9–15)
Locality Resolution code: 2 (16)
Local Authority code: 1 6 8 (17–21)
Name of Local Authority (Shire etc.): WINGECARRIBEE

Nearest named place: N P W I N G E L L O (1–26)
Straight line distance from nearest place (km) (last digit): Ø · 5 (27–31)
Direction from nearest place: N (32–34) (first letter)

Further details of location (1–70):
L O ON NORTHERN EDGE OF WINGELLO VILLAGE ON HIGHLAND WAY

Reserve or National Park? P R (1–2): N (3) Y = yes N = no
Reserve/Park Name:
Reserve number (4–10):
Reserve class (11):

HABITAT

Altitude (m) (last digit): H T 6 8 Ø (1–6)
Altitude Resolution Code: 2 (7)
Within 2 km of Coast?: N (8) Y = yes N = no
Landform code: G S (9–10)
Aspect of Slope (x x x = no slope) (first letter): S W (11–13)
Surface Soil code: S (14)
Soil Colour code: B (15)
Vegetation Structure code: W L (16–17)
Vegetation restricted to road verge?: N (18) Y = yes N = no
If "x" (= other) recorded for any of above, please specify,
Signs of Fire?: N (19) Y = yes N = no
If yes, approx. number of months ago. (Ø = less than 1 month) (last digit): (20–21)
Dominant species at Record Locality: Eucalyptus, Isopogon & other heath sp.

BANKSIAS PRESENT

	Name	Species code	Shrub (S) or Tree (T)	Population code	Flower code	New Shoot growth?	Response to fire code	Average Height (metres) (last digit)	Pollinator code	Specify Name of Pollinator if Known
OB (1–2)	B. spinulosa var. spinulosa	S P I S (3–6)	S (7)	1 (8)	A (9)	N (10) Y = yes N = no	(11–12)	1 (13–15)	(16–18)	(19–21)
OB (1–2)		(3–6)	(7)	(8)	(9)	(10)	(11–12)	(13–15)	(16–18)	(19–21)
OB (1–2)		(3–6)	(7)	(8)	(9)	(10)	(11–12)	(13–15)	(16–18)	(19–21)
OB (1–2)		(3–6)	(7)	(8)	(9)	(10)	(11–12)	(13–15)	(16–18)	(19–21)
OB (1–2)		(3–6)	(7)	(8)	(9)	(10)	(11–12)	(13–15)	(16–18)	(19–21)

BSI (1–3): 1 ← Number of Banksia species at this Locality (4–43)

Additional Remarks:
Very stunted specimens

BANKSIA ATLAS — SIGHT RECORD SHEET

Use BLOCK LETTERS to fill in blank boxes ☐ inserting one letter per space.
Shaded boxes ☐ are "for office use only".
On dashed lines.....use own handwriting.
If in doubt about a record, leave space blank.
Write zero as "Ø", seven as "7", letter i as "I", letter Z as "Z".

Observer: RCLGE | State code: NS | Date of Observation Yr Mn Dy: 86 05 14 | Locality No. for day: 1

Map used and scale: BURRAGORANG 1:100 000

LOCALITY

Latitude: GD 34 26 05 | Longitude: 150 26 40 | Locality Resolution code: 2 | Local Authority code: 168

Name of Local Authority (Shire etc.): ~~MITTAGONG~~ WINGECARRIBEE

Nearest named place: NP MITTAGONG | Straight line distance from nearest place (km) (last digit ↓): 1.8 | Direction from nearest place: NW (first letter)

Further details of location: LO ON SUMMIT AND SLOPES OF MOUNT ALEX ANDER RESERVE ABOVE THE TOWN

Reserve or National Park? PR: Y (Y = yes, N = no) | Reserve/~~Park~~ Name: MT ALexander ? | Reserve number | Reserve class

HABITAT

Altitude (m) (last digit ↓): HT 750 | Altitude Resolution Code: 2

Within 2 km of Coast? N (Y = yes, N = no) | Landform code: SS | Aspect of Slope (x x x = no slope) (first letter): SE

Surface Soil code: V | Soil Colour code: Y | Vegetation Structure code: WL | Vegetation restricted to road verge? N (Y = yes, N = no)

If "x" (= other) recorded for any of above, please specify,

Signs of Fire? N (Y = yes, N = no) | If yes, approx. number of months ago. (Ø = less than 1 month) (last digit)

Dominant species at Record Locality: Eucalypts, Waratahs, Banksias.

BANKSIAS PRESENT

OB	Name	Species code	Shrub (S) or Tree (T)	Population code	Flower code	New Shoot growth? (Y = yes, N = no)	Response to fire code	Average Height (metres) (last digit ↓)	Pollinator code	Specify Name of Pollinator if Known
OB	B serrata	SER	T	2	C	N		4		
OB	B spinulosa var spinulosa	SPIS	S	3	F	N		1	N	
OB										
OB										
OB										

BS 2 ← Number of Banksia species at this Locality

Additional Remarks: These banksias cover all slopes of Mt. Alexander: B serrata on rocky ridges o Then an immediate change to B. spinulosa var spinulosa below rocks, on obviously deeper soil, and on lower slopes. Numerous young of both sp.

BANKSIA ATLAS — SIGHT RECORD SHEET

Use BLOCK LETTERS to fill in blank boxes ☐ inserting one letter per space.
Shaded boxes ☐ are "for office use only".
On dashed lines ..... use own handwriting.
If in doubt about a record, leave space blank.
Write zero as "Ø", seven as "7", letter i as "I", letter Z as "Z".

Observer: RCLGE (1–5) | State code: NS (6–7) | Date of Observation Yr Mn Dy: 85 09 25 (8–13) | Locality No. for day: 1 (14)

Map used and scale: MOSS VALE NAT MAP 8928 1:100 000

LOCALITY

Latitude: GD 34 42 09 (1–8) | Longitude: 150 03 00 (9–15) | Locality Resolution code: 2 (16) | Local Authority code: 168 (17–21)

Name of Local Authority (Shire etc.): Wingecarribee

Nearest named place: NP MARULAN (1–26) | Straight line distance from nearest place (km) (last digit): 4 (27–31) | Direction from nearest place: E (32–34)

Further details of location (1–70):
LO ALONG EDGE OF ROAD FROM MARULAN
TO TALLONG

Reserve or National Park? PR: N (1–3) Y = yes N = no | Reserve/Park Name: ..... | Reserve number (4–10) | Reserve class (11)

HABITAT

Altitude (m) (last digit): HT 628 (1–6) | Altitude Resolution Code: 2 (7)

Within 2 km of Coast? N (8) Y = yes N = no | Landform code: GS (9–10) | Aspect of Slope (x x x = no slope) (first letter): S (11–13)

Surface Soil code: V (14) | Soil Colour code: G (15) | Vegetation Structure code: WL (16–17) | Vegetation restricted to road verge? N (18) Y = yes N = no

If "x" (= other) recorded for any of above, please specify,

Signs of Fire? N (19) Y = yes N = no | If yes, approx. number of months ago. (Ø = less than 1 month) (last digit) (20–21)

Dominant species at Record Locality: Kunzea parvifolia
Eucalyptus rossii, Leptospermum, Acacia

BANKSIAS PRESENT

OB	Name	Species code	Shrub (S) or Tree (T)	Population code	Flower code	New Shoot growth? (Y = yes N = no)	Response to fire code	Average Height (metres) (last digit)	Pollinator code	Specify Name of Pollinator if Known
OB	B marginata	MAR	T	1	C	N		3		
OB	B spinulosa var. spinulosa	SPIS	S	1	A	N		1·5		
OB										
OB										
OB										

BS 2 ← Number of Banksia species at this Locality (1–3)

Additional Remarks:
Numerous seedlings of both species in area — est. age 2-3 years.



BANKSIA ATLAS — SIGHT RECORD SHEET

Use BLOCK LETTERS to fill in blank boxes ☐ inserting one letter per space.
Shaded boxes ☐ are "for office use only".
On dashed lines.....use own handwriting.
If in doubt about a record, leave space blank.
Write zero as "Ø", seven as "7", letter i as "I", letter Z as "Z".

Observer: R C LGE (1–5) | State code: NS (6–7) | Date of Observation Yr Mn Dy: 85 Ø9 25 (8–13) | Locality No. for day: 3 (14/)

Map used and scale: MOSS VALE Nat Map 8928 1:100 000

LOCALITY

Latitude: G D 34 4Ø 42 (1–8) | Longitude: 15Ø 12 2Ø (9–15) | Locality Resolution code: 2 (16) | Local Authority code: 168 (17–21 /)

Name of Local Authority (Shire etc.): WINGECARRIBEE

Nearest named place: N P WINGELLO (1–26) | Straight line distance from nearest place (km) (last digit): 2 (27–31) | Direction from nearest place: N (32–34 / first letter)

Further details of location (1–70 /):
LO ON RAILWAY RESERVE ON WEST SIDE OF HIGHLAND WAY

Reserve or National Park? P R (1–2): N (3) Y = yes N = no | Reserve/Park Name..... | Reserve number (4–10) | Reserve class (11 /)

HABITAT

Altitude (m) (last digit): H T 64Ø (1–6) | Altitude Resolution Code: 2 (7)

Within 2 km of Coast? N (8) Y = yes N = no

Landform code: FL (9–10)

Aspect of Slope (x x x = no slope) (first letter): X X X (11–13)

Surface Soil code: S (14)

Soil Colour code: G (15)

Vegetation Structure code: WL (16–17)

Vegetation restricted to road verge? N (18) Y = yes N = no

If "x" (= other) recorded for any of above, please specify,

Signs of Fire? N (19) Y = yes N = no

If yes, approx. number of months ago. (Ø = less than 1 month) (20–21 / last digit)

Dominant species at Record Locality: Eucalypts, heath sp.

BANKSIAS PRESENT

	Name	Species code (3–6)	Shrub (S) or Tree (T) (7)	Population code (8)	Flower code (9)	New Shoot growth? (10) Y = yes N = no	Response to fire code (11–12)	Average Height (metres) (last digit) (13–15)	Pollinator code (16–18)	Specify Name of Pollinator if Known (19–21 /)
OB (1–2)	B. marginata	MAR	T	1	C	N		3		
OB										
OB										
OB										
OB										

BS 1 (1–3) ← Number of Banksia species at this Locality (4–43 /)

Additional Remarks: Isolated clump of trees on railway reserve.

BANKSIA ATLAS — SIGHT RECORD SHEET

Use BLOCK LETTERS to fill in blank boxes ☐ inserting one letter per space.
Shaded boxes ☐ are "for office use only".
On dashed lines ..... use own handwriting.
If in doubt about a record, leave space blank.
Write zero as "Ø", seven as "7", letter i as "I", letter Z as "Z".

Map used and scale: Moss Vale Nat Map 8928 1:100 000

Observer: R C L G E (1–5) | State code: N S (6–7) | Date of Observation Yr Mn Dy: 8 5 0 9 2 5 (8–13) | Locality No. for day: 4 (14)

LOCALITY

Latitude: G D 3 4 4Ø Ø 6 (1–8) | Longitude: 1 5Ø 1 5 3 5 (9–15) | Locality Resolution code: 2 (16) | Local Authority code: 1 6 8 (17–21)

Name of Local Authority (Shire etc.): WINGECARIBBEE

Nearest named place: N P BUNDANOON (1–26) | Straight line distance from nearest place (km) (last digit): 3 (27–31) | Direction from nearest place: S (32–34) (first letter)

Further details of location (1–70):
L O ON RAILWAY RESERVE AT JUNCTION OF HIGHLAND WAY AND TEUDTS ROAD

Reserve or National Park? P R: N (1–3) Y = yes N = no | Reserve/Park Name: | Reserve number (4–10): | Reserve class (11)

HABITAT

Altitude (m) (last digit): H T 6 2 Ø (1–6) | Altitude Resolution Code: 2 (7)

Within 2 km of Coast? N (8) Y = yes N = no | Landform code: G S (9–10) | Aspect of Slope (x x x = no slope) (first letter): S (11–13)

Surface Soil code: S (14) | Soil Colour code: G (15) | Vegetation Structure code: W L (16–17) | Vegetation restricted to road verge? N (18) Y = yes N = no

If "x" (= other) recorded for any of above, please specify,

Signs of Fire? N (19) Y = yes N = no | If yes, approx. number of months ago. (Ø = less than 1 month) (last digit) (20–21)

Dominant species at Record Locality: Eucalypts, heath sp.

BANKSIAS PRESENT

	Name	Species code (3–6)	Shrub (S) or Tree (T) (7)	Population code (8)	Flower code (9)	New Shoot growth? (10) Y = yes N = no	Response to fire code (11–12)	Average Height (metres) (last digit) (13–15)	Pollinator code (16–18)	Specify Name of Pollinator if Known (19–21)
O B (1–2)	B. paludosa	P A L	S	1	C	N		1		
O B (1–2)	B. spinulosa var. spinulosa	S P I S	S	1	A	N		1		
O B (1–2)										
O B (1–2)										
O B (1–2)										

B S 2 ← Number of Banksia species at this Locality (1–3)

Additional Remarks (4–43):
B. paludosa sighting restricted to one isolated shrub in thick heath. B spinulosa scattered throughout the area.



BANKSIA ATLAS — SIGHT RECORD SHEET

Use BLOCK LETTERS to fill in blank boxes ☐ inserting one letter per space.
Shaded boxes ☐ are "for office use only".
On dashed lines ..... use own handwriting.
If in doubt about a record, leave space blank.
Write zero as "Ø", seven as "7", letter i as "I", letter Z as "Z".

Observer: RCKMD (1–5) | State code: NS (6–7) | Date of Observation Yr Mn Dy: 86Ø629 (8–13) | Locality No. for day: A (14)

Map used and scale: MITTAGONG 1:25000

LOCALITY

Latitude: GD 34°26'35" (1–8) | Longitude: 15Ø°27'Ø5" (9–15) | Locality Resolution code: 2 (16) | Local Authority code: 168 (17–21) /

Name of Local Authority (Shire etc.): Wingecarribee

Nearest named place: NP MITTAGONG RAIL STATION (1–26) | Straight line distance from nearest place (km) (last digit ↓): 2·4 (27–31) | Direction from nearest place: NE (32–34) / (first letter)

Further details of location: LO (1–70) /

Reserve or National Park? PR (1–2): N (3) Y = yes N = no | Reserve/Park Name: ..... | Reserve number (4–10) | Reserve class (11) /

HABITAT

Altitude (m) (last digit ↓): HT 63Ø (1–6) | Altitude Resolution Code: 2 (7)

Within 2 km of Coast? N (8) Y = yes N = no | Landform code: FL (9–10) | Aspect of Slope (x x x = no slope) (first letter →): XXX (11–13)

Surface Soil code: S (14) | Soil Colour code: B (15) | Vegetation Structure code: WL (16–17) | Vegetation restricted to road verge? Y (18) Y = yes N = no

If "x" (= other) recorded for any of above, please specify,

.....

.....

Signs of Fire? N (19) Y = yes N = no | If yes, approx. number of months ago. (Ø = less than 1 month) (last digit ←) (20–21) /

Dominant species at Record Locality: .....

.....

.....

BANKSIAS PRESENT

	Name	Species code	Shrub (S) or Tree (T)	Popu-lation code	Flower code	New Shoot growth? Y = yes N = no	Response to fire code	Average Height (metres) (last digit ↓)	Pollinator code	Specify Name of Pollinator if Known
OB (1–2)	B. spinulosa v. spinulosa	SPIS (3–6)	S (7)	2 (8)	F (9)	N (10)	(11–12)	/·5 (13–15)	N (16–18)	..... (19–21) /
OB (1–2)	.....	(3–6)	(7)	(8)	(9)	(10)	(11–12)	(13–15)	(16–18)	..... (19–21) /
OB (1–2)	.....	(3–6)	(7)	(8)	(9)	(10)	(11–12)	(13–15)	(16–18)	..... (19–21) /
OB (1–2)	.....	(3–6)	(7)	(8)	(9)	(10)	(11–12)	(13–15)	(16–18)	..... (19–21) /
OB (1–2)	.....	(3–6)	(7)	(8)	(9)	(10)	(11–12)	(13–15)	(16–18)	..... (19–21) /

BS 1 (1–3) ← Number of Banksia species at this Locality (4–43) /

Additional Remarks:

BANKSIA ATLAS — SIGHT RECORD SHEET

103

Use BLOCK LETTERS to fill in blank boxes ☐ inserting one letter per space.
Shaded boxes ☐ are "for office use only".
On dashed lines ..... use own handwriting.
If in doubt about a record, leave space blank.
Write zero as "Ø", seven as "7", letter i as "I", letter Z as "Z".

W22-66
V17 ✓

Map used and scale: Wollongong 1:100 000

Observer	State code	Date of Observation (Yr Mn Dy)	Locality No. for day
RCKMD	NS	86Ø731	2

LOCALITY

Latitude	Longitude	Locality Resolution code	Local Authority code	Name of Local Authority (Shire etc.)
GD 34163Ø	15Ø314Ø	2	168	Wingecarribee

Nearest named place: NP BUXTON RAIL STN

Straight line distance from nearest place (km) (last digit ↓): 2.2

Direction from nearest place: SSW (↑ first letter)

Further details of location: LO

Reserve or National Park? PR N (Y = yes, N = no)

Reserve/Park Name: .....

Reserve number: .....

Reserve class: .....

HABITAT

Altitude (m) (last digit ↓): HT 41Ø

Altitude Resolution Code: 2

Within 2 km of Coast? N (Y = yes, N = no)

Landform code: FL

Aspect of Slope (x x x = no slope) (first letter): XXX

Surface Soil code: S

Soil Colour code: B

Vegetation Structure code: WL

Vegetation restricted to road verge? N (Y = yes, N = no)

If "x" (= other) recorded for any of above, please specify,

Signs of Fire? N (Y = yes, N = no)

If yes, approx. number of months ago. (Ø = less than 1 month) (last digit)

Dominant species at Record Locality: .....

BANKSIAS PRESENT

	Name	Species code	Shrub (S) or Tree (T)	Population code	Flower code	New Shoot growth? (Y = yes, N = no)	Response to fire code	Average Height (metres) (last digit ↓)	Pollinator code	Specify Name of Pollinator if Known
OB	B. spinulosa v. spinulosa	SPIS	S	3	A	N		1.5	N	
OB	B. serrata	SER	T	2	C	N		4.5	N	
OB										
OB										
OB										

BS 2 ← Number of Banksia species at this Locality

Additional Remarks:

A45



BANKSIA ATLAS — SIGHT RECORD SHEET

Use BLOCK LETTERS to fill in blank boxes ☐ inserting one letter per space.
Shaded boxes ☐ are "for office use only".
On dashed lines ..... use own handwriting.
If in doubt about a record, leave space blank.
Write zero as "Ø", seven as "7", letter i as "I", letter Z as "Z".

Observer: R C K M D (1–5) | State code: N S (6–7) | Date of Observation Yr Mn Dy: 8 6 Ø 7 3 1 (8–13) | Locality No. for day: 3 (14/)

Map used and scale ..... HILLTOP 1:25000

LOCALITY

Latitude: G D 3 4 ° 1 9 ' 3 6 " (1–8)
Longitude: 1 5 Ø ° 2 8 ' 2 4 " (9–15)
Locality Resolution code: 2 (16)
Local Authority code: 1 6 8 (17–21 /)
Name of Local Authority (Shire etc.): Wingecarribee

Nearest named place: N P C U M B E R T I N E T R I G (1–26)
Straight line distance from nearest place (km) (last digit ↓): 3 · 3 (27–31)
Direction from nearest place: N N E (32–34 /)
Further details of location: L O (1–36)

Reserve or National Park? P R (1–2) — N (3) Y = yes N = no
Reserve/Park Name ..... CROWN LAND
Reserve number (4–10)
Reserve class (11 /)

HABITAT

Altitude (m) (last digit ↓): H T 5 8 Ø (1–6)
Altitude Resolution Code: 1 (7)
Within 2 km of Coast? N (8) Y = yes N = no
Landform code: G S (9–10)
Aspect of Slope (x x x = no slope) (first letter →): S (11–13)
Surface Soil code: S (14)
Soil Colour code: B (15)
Vegetation Structure code: W L (16–17)
Vegetation restricted to road verge? N (18) Y = yes N = no
If "x" (= other) recorded for any of above, please specify,
.....
.....
Signs of Fire? N (19) Y = yes N = no
If yes, approx. number of months ago. (Ø = less than 1 month) (last digit ←) (20–21 /)
Dominant species at Record Locality: Banksia serrata / Eucalyptus gummifera
.....

BANKSIAS PRESENT

	Name	Species code	Shrub (S) or Tree (T)	Population code	Flower code	New Shoot growth? Y = yes N = no	Response to fire code	Average Height (metres) (last digit ↓)	Pollinator code	Specify Name of Pollinator if Known
O B (1–2)	B. serrata	S E R (3–6)	T (7)	3 (8)	C (9)	N (10)	(11–12)	6 (13–15)	N (16–18)	(19–21 /)
O B (1–2)	B. spinulosa v. spinulosa	S P I S (3–6)	S (7)	3 (8)	A (9)	N (10)	(11–12)	1 · 8 (13–15)	N (16–18)	(19–21 /)
O B (1–2)		(3–6)	(7)	(8)	(9)	(10)	(11–12)	(13–15)	(16–18)	(19–21 /)
O B (1–2)		(3–6)	(7)	(8)	(9)	(10)	(11–12)	(13–15)	(16–18)	(19–21 /)
O B (1–2)		(3–6)	(7)	(8)	(9)	(10)	(11–12)	(13–15)	(16–18)	(19–21 /)

B S 2 (1–3) ← Number of Banksia species at this Locality
(4–43 /)

Additional Remarks:



BANKSIA ATLAS — SIGHT RECORD SHEET

Use BLOCK LETTERS to fill in blank boxes ☐ inserting one letter per space.
Shaded boxes ☐ are "for office use only".
On dashed lines..... use own handwriting.
If in doubt about a record, leave space blank.
Write zero as "Ø", seven as "7", letter i as "I", letter Z as "Z".

Observer: R C K M D (1–5) | State code: N S (6–7) | Date of Observation Yr Mn Dy: 8 6 Ø 7 3 1 (8–13) | Locality No. for day: 4 (14/)

Map used and scale ..... HILLTOP 1:25000

LOCALITY

Latitude: G D 3 4 ' 1 8 4 9 " (1–8)
Longitude: 1 5 Ø 2 7 2 8 " (9–15)
Locality Resolution code: 2 (16)
Local Authority code: 1 6 8 (17–21 /)
Name of Local Authority (Shire etc.): Wingecarribee

Nearest named place: N P P O I N T H I L L T R I G (1–26)
Straight line distance from nearest place (km) (last digit ↓): 4 · 4 (27–31)
Direction from nearest place: E S E (32–34 /) (↑ first letter)

Further details of location: L O (1–2)

Reserve or National Park? P R (1–2): N (3) Y = yes N = no
Reserve/Park Name: CROWN LAND
Reserve number (4–10)
Reserve class (11 /)

HABITAT

Altitude (m) (last digit ↓): H T 6 Ø 5 (1–6)
Altitude Resolution Code: 1 (7)

Within 2 km of Coast?: N (8) Y = yes N = no
Landform code: F L (9–10)
Aspect of Slope (x x x = no slope) (first letter →): X X X (11–13)

Surface Soil code: S (14)
Soil Colour code: B (15)
Vegetation Structure code: W L (16–17)
Vegetation restricted to road verge?: N (18) Y = yes N = no

If "x" (= other) recorded for any of above, please specify,

Signs of Fire?: N (19) Y = yes N = no
If yes, approx. number of months ago. (Ø = less than 1 month) (last digit ←): (20–21 /)

Dominant species at Record Locality:

BANKSIAS PRESENT

	Name	Species code	Shrub (S) or Tree (T)	Popu-lation code	Flower code	New Shoot growth? (Y = yes N = no)	Response to fire code	Average Height (metres) (last digit ↓)	Pollinator code	Specify Name of Pollinator if Known
OB (1–2)	B. spinulosa v. spinulosa	S P I S (3–6)	S (7)	3 (8)	F (9)	N (10)	(11–12)	1 · 4 (13–15)	N (16–17–18)	(19–20–21 /)
OB (1–2)	B. serrata	S E R (3–6)	T (7)	3 (8)	C (9)	N (10)	(11–12)	4 (13–14–15)	N (16–17–18)	(19–20–21 /)
OB (1–2)		(3–6)	(7)	(8)	(9)	(10)	(11–12)	(13–14–15)	(16–17–18)	(19–20–21 /)
OB (1–2)		(3–6)	(7)	(8)	(9)	(10)	(11–12)	(13–14–15)	(16–17–18)	(19–20–21 /)
OB (1–2)		(3–6)	(7)	(8)	(9)	(10)	(11–12)	(13–14–15)	(16–17–18)	(19–20–21 /)

BS 2 (1–3) ← Number of Banksia species at this Locality (4–23 / 24–43 /)

Additional Remarks:



BANKSIA ATLAS — SIGHT RECORD SHEET

Use BLOCK LETTERS to fill in blank boxes ☐ inserting one letter per space.
Shaded boxes ☐ are "for office use only".
On dashed lines..... use own handwriting.
If in doubt about a record, leave space blank.
Write zero as "Ø", seven as "7̶", letter i as "I", letter Z as "Z̶".

Observer: R C K M D (1–5) | State code: N S (6–7) | Date of Observation Yr Mn Dy: 8 6 Ø 7 3 1 (8–13) | Locality No. for day: 5 (14/)

Map used and scale ..... HILLTOP 1:25000

LOCALITY

Latitude: G D 3 4 ° 1 7 ' 3 6 " (1–8)
Longitude: 1 5 Ø ° 2 4 ' 2 5 " (9–15)
Locality Resolution code: 2 (16)
Local Authority code: 1 6 8 (17–21 /)
Name of Local Authority (Shire etc.): Wingecarribee

Nearest named place: N P P O I N T H I L L T R I G (1–26)
Straight line distance from nearest place (km) (last digit ↓): 1 · 7 (27–31)
Direction from nearest place: N (32–34 /) (↑ first letter)

Further details of location: L O (1–70 /)

Reserve or National Park? P R (1–2): N (3) Y = yes N = no
Reserve/Park Name: CROWN LAND
Reserve number (4–10)
Reserve class (11 /)

HABITAT

Altitude (m) (last digit ↓): H T 6 Ø Ø (1–6)
Altitude Resolution Code: 1 (7)

Within 2 km of Coast?: N (8) Y = yes N = no
Landform code: G S (9–10)
Aspect of Slope (x x x = no slope) (first letter →): X X X (11–13)

Surface Soil code: S (14)
Soil Colour code: G (15)
Vegetation Structure code: W L (16–17)
Vegetation restricted to road verge?: N (18) Y = yes N = no

If "x" (= other) recorded for any of above, please specify,
No particular aspect

Signs of Fire?: N (19) Y = yes N = no
If yes, approx. number of months ago. (Ø = less than 1 month) (last digit) (20–21 /)

Dominant species at Record Locality:
Eucalyptus gummifera / E. piperita
Banksia spinulosa

BANKSIAS PRESENT

OB (1–2)	Name	Species code (3–6)	Shrub (S) or Tree (T) (7)	Population code (8)	Flower code (9)	New Shoot growth? (10) Y = yes N = no	Response to fire code (11–12)	Average Height (metres) (last digit ↓) (13–15)	Pollinator code (16–18)	Specify Name of Pollinator if Known (19–21 /)
O B	B. spinulosa v. spinulosa	S P I S	S	3	A	N		1 · 5	N	
O B	B. serrata	S E R	T	3	C	N		6	N	
O B										
O B										
O B										

B S 2 (1–3) ← Number of Banksia species at this Locality

Additional Remarks: (4–43 /)



BANKSIA ATLAS — SIGHT RECORD SHEET

Use BLOCK LETTERS to fill in blank boxes ☐ inserting one letter per space.
Shaded boxes ☐ are "for office use only".
On dashed lines ..... use own handwriting.
If in doubt about a record, leave space blank.
Write zero as "Ø", seven as "7", letter i as "I", letter Z as "Z".

Map used and scale ..... HILLTOP 1:25000

Observer: RCKMD (1–5) | State code: NS (6–7) | Date of Observation Yr Mn Dy: 86 Ø7 31 (8–13) | Locality No. for day: 6 (14)

LOCALITY

Latitude: GD 34 16 21 (1–8) | Longitude: 15Ø 23 24 (9–15) | Locality Resolution code: 2 (16) | Local Authority code: 168 (17–21)

Name of Local Authority (Shire etc.): Wingecarribee

Straight line distance from nearest place (km) (last digit ↓): 4·2 (27–31)

Direction from nearest place: NNW (32–34) (first letter)

Nearest named place: NPPOINT HILL TRIG (1–26)

Further details of location: LO (1–36)

Reserve or National Park? PR (1–2): N (3) Y = yes N = no

Reserve/Park Name: CROWN LAND

Reserve number (4–10) | Reserve class (11)

HABITAT

Altitude (m) (last digit ↓): HT 61Ø (1–6)

Altitude Resolution Code: 1 (7)

Within 2 km of Coast? N (8) Y = yes N = no

Landform code: GS (9–10)

Aspect of Slope (x x x = no slope) (first letter): XXX (11–13)

Surface Soil code: S (14)

Soil Colour code: B (15)

Vegetation Structure code: WL (16–17)

Vegetation restricted to road verge? N (18) Y = yes N = no

If "x" (= other) recorded for any of above, please specify,
No particular aspect

Signs of Fire? N (19) Y = yes N = no

If yes, approx. number of months ago. (Ø = less than 1 month) (last digit) (20–21)

Dominant species at Record Locality: .....

BANKSIAS PRESENT

	Name	Species code	Shrub (S) or Tree (T)	Popu-lation code	Flower code	New Shoot growth? (Y = yes N = no)	Response to fire code	Average Height (metres) (last digit ↓)	Pollinator code	Specify Name of Pollinator if Known
OB (1–2)	B. spinulosa v. spinulosa	SPIS (3–6)	S (7)	3 (8)	F (9)	N (10)	(11–12)	1·5 (13–15)	N (16–18)	(19–21)
OB (1–2)	B. serrata	SER (3–6)	T (7)	3 (8)	C (9)	N (10)	(11–12)	4 (13–15)	N (16–18)	(19–21)
OB (1–2)		(3–6)	(7)	(8)	(9)	(10)	(11–12)	(13–15)	(16–18)	(19–21)
OB (1–2)		(3–6)	(7)	(8)	(9)	(10)	(11–12)	(13–15)	(16–18)	(19–21)
OB (1–2)		(3–6)	(7)	(8)	(9)	(10)	(11–12)	(13–15)	(16–18)	(19–21)

BS 2 (1–3) ← Number of Banksia species at this Locality (4–43)

Additional Remarks:



BANKSIA ATLAS — SIGHT RECORD SHEET

Use BLOCK LETTERS to fill in blank boxes ☐ inserting one letter per space.
Shaded boxes ☐ are "for office use only".
On dashed lines.....use own handwriting.
If in doubt about a record, leave space blank.
Write zero as "Ø", seven as "7", letter i as "I", letter Z as "Z".

Map used and scale ..... HILLTOP 1:25000

Observer: R C K M D (1–5) | State code: N S (6–7) | Date of Observation Yr Mn Dy: 8 6 Ø 7 3 1 (8–13) | Locality No. for day: 7 (14)

LOCALITY

Latitude: G D 3 4 / 7 4 Ø (1–8) | Longitude: / 5 Ø 2 4 2 5 (9–15) | Locality Resolution code: 2 (16) | Local Authority code: 1 6 8 (17–21) /

Name of Local Authority (Shire etc.): Wingecarribee

Nearest named place: N P P O I N T H I L L T R I G (1–26)

Straight line distance from nearest place (km) (last digit ↓): / · 5 (27–31)

Direction **from** nearest place: N (32–34) / (↑ first letter)

Further details of location: L O (1–36)

Reserve or National Park? P R (1–2): N (3) Y = yes N = no

Reserve/Park Name: CROWN LAND

Reserve number (4–10) | Reserve class (11) /

HABITAT

Altitude (m) (last digit ↓): H T / 6 / Ø (1–6)

Altitude Resolution Code: / (7)

Within 2 km of Coast?: N (8) Y = yes N = no

Landform code: 9 5 (9–10)

Aspect of Slope (x x x = no slope) (first letter →): N W (11–13)

Surface Soil code: 5 (14)

Soil Colour code: B (15)

Vegetation Structure code: W L (16–17)

Vegetation restricted to road verge?: N (18) Y = yes N = no

If "x" (= other) recorded for any of above, please specify,

Signs of Fire?: N (19) Y = yes N = no

If yes, approx. number of months ago. (Ø = less than 1 month) (last digit ←): (20–21) /

Dominant species at Record Locality:

BANKSIAS PRESENT

	Name	Species code	Shrub (S) or Tree (T)	Popu-lation code	Flower code	New Shoot growth? (Y = yes N = no)	Response to fire code	Average Height (metres) (last digit ↓)	Pollinator code	Specify Name of Pollinator if Known
OB (1–2)	B. spinulosa v. spinulosa	S P I S (3–6)	S (7)	3 (8)	F (9)	N (10)	(11–12)	/ · 5 (13–15)	N (16–18)	(19–21) /
OB (1–2)	B. conferta v. penicillata	C O N P (3–6)	S (7)	/ (8)	A (9)	N (10)	(11–12)	2 (13–15)	N (16–18)	(19–21) /
OB (1–2)	B. serrata	S E R (3–6)	T (7)	3 (8)	C (9)	N (10)	(11–12)	/ · 5 (13–15)	N (16–18)	(19–21) /
OB (1–2)		(3–6)	(7)	(8)	(9)	(10)	(11–12)	(13–15)	(16–18)	(19–21) /
OB (1–2)		(3–6)	(7)	(8)	(9)	(10)	(11–12)	(13–15)	(16–18)	(19–21) /

BS 3 (1–3) ← Number of Banksia species at this Locality

(4–43) /

Additional Remarks:



BANKSIA ATLAS — SIGHT RECORD SHEET

Use BLOCK LETTERS to fill in blank boxes ☐ inserting one letter per space.
Shaded boxes ☐ are "for office use only".
On dashed lines ..... use own handwriting.
If in doubt about a record, leave space blank.
Write zero as "Ø", seven as "7", letter i as "I", letter Z as "Z".

Observer: R C K M D (1–5) | State code: N S (6–7) | Date of Observation Yr Mn Dy: 8 6 Ø 7 3 1 (8–13) | Locality No. for day: 8 (14/)

Map used and scale: HILLTOP 1:25000

LOCALITY

Latitude: G D 3 4 / 8 Ø 4 (1–8)
Longitude: 1 5 Ø° 2 4' 5 Ø" (9–15)
Locality Resolution code: 2 (16)
Local Authority code: 1 6 8 (17–21 /)
Name of Local Authority (Shire etc.): Wingecarribee

Nearest named place: N P P O I N T H I L L T R I G (1–26)
Straight line distance from nearest place (km) (last digit ↓): Ø · 7 (27–31)
Direction from nearest place: N N E (32–34 /) (↑ first letter)

Further details of location: L O (1–36)

Reserve or National Park? P R (1–2) — N (3) Y = yes N = no
Reserve/Park Name: CROWN LAND
Reserve number (4–10)
Reserve class (11 /)

HABITAT

Altitude (m) (last digit ↓): H T 6 3 Ø (1–6)
Altitude Resolution Code: 1 (7)

Within 2 km of Coast? N (8) Y = yes N = no
Landform code: F L (9–10)
Aspect of Slope (x x x = no slope) (first letter →): X X X (11–13)

Surface Soil code: S (14)
Soil Colour code: B (15)
Vegetation Structure code: W L (16–17)
Vegetation restricted to road verge? N (18) Y = yes N = no

If "x" (= other) recorded for any of above, please specify,

Signs of Fire? N (19) Y = yes N = no
If yes, approx. number of months ago. (Ø = less than 1 month) (last digit) (20–21 /)

Dominant species at Record Locality:

BANKSIAS PRESENT

	Name	Species code	Shrub (S) or Tree (T)	Population code	Flower code	New Shoot growth?	Response to fire code	Average Height (metres) (last digit ↓)	Pollinator code	Specify Name of Pollinator if Known
O B (1–2)	B. conferta v. penicillata	C O N P (3–6)	S (7)	1 (8)	F (9)	N (10) Y = yes N = no	(11–12)	2 (13–15)	N (16–18)	(19–21 /)
O B (1–2)	B. serrata	S E R (3–6)	T (7)	3 (8)	C (9)	N (10)	(11–12)	4 (13–15)	N (16–18)	(19–21 /)
O B (1–2)	B. spinulosa v. spinulosa	S P I S (3–6)	S (7)	3 (8)	F (9)	N (10)	(11–12)	1 · 6 (13–15)	N (16–18)	(19–21 /)
O B (1–2)		(3–6)	(7)	(8)	(9)	(10)	(11–12)	(13–15)	(16–18)	(19–21 /)
O B (1–2)		(3–6)	(7)	(8)	(9)	(10)	(11–12)	(13–15)	(16–18)	(19–21 /)

B S 3 (1–3) ← Number of Banksia species at this Locality (4–43 /)

Additional Remarks:



BANKSIA ATLAS — SIGHT RECORD SHEET

Use BLOCK LETTERS to fill in blank boxes ☐ inserting one letter per space.
Shaded boxes ▩ are "for office use only".
On dashed lines ..... use own handwriting.
If in doubt about a record, leave space blank.
Write zero as "Ø", seven as "7", letter i as "I", letter Z as "Z".

Map used and scale ..... HILLTOP 1:25000 .....

Observer: R C K M D (1–5)
State code: N S (6–7)
Date of Observation Yr Mn Dy: 8 6 Ø 7 3 1 (8–13)
Locality No. for day: 9 (14/)

LOCALITY

Latitude: G D 3 4° 1 7′ 1 6″ (1–8)
Longitude: 1 5 Ø 2 6 Ø 8″ (9–15)
Locality Resolution code: 2 (16)
Local Authority code: 1 6 8 (17–21 /)
Name of Local Authority (Shire etc.): Wingecarribee

Nearest named place: N P POINT HILL TRIG (1–26)
Straight line distance from nearest place (km) (last digit ↓): 3·3 (27–31)
Direction from nearest place: N E (32–34 /) (↑ first letter)

Further details of location: L O (1–70 /)

Reserve or National Park? P R (1–2); ☐ Y = yes N = no (3)
Reserve/Park Name .....
Reserve number (4–10)
Reserve class (11 /)

HABITAT

Altitude (m) (last digit ↓): H T 5 7 5 (1–6)
Altitude Resolution Code: 1 (7)

Within 2 km of Coast? ☐ Y = yes N = no (8)
Landform code: F L (9–10)
Aspect of Slope (x x x = no slope) (first letter →): X X X (11–13)

Surface Soil code: S (14)
Soil Colour code: B (15)
Vegetation Structure code: W L (16–17)
Vegetation restricted to road verge? ☐ Y = yes N = no (18)

If "x" (= other) recorded for any of above, please specify,

Signs of Fire? ☐ Y = yes N = no (19)
If yes, approx. number of months ago. (Ø = less than 1 month) (last digit ←) (20–21 /)

Dominant species at Record Locality: .....

BANKSIAS PRESENT

	Name	Species code	Shrub (S) or Tree (T)	Population code	Flower code	New Shoot growth? Y = yes N = no	Response to fire code	Average Height (metres) (last digit ↓)	Pollinator code	Specify Name of Pollinator if Known
OB (1–2)	B. serrata	S E R (3–6)	T (7)	2 (8)	C (9)	N (10)	(11–12)	4 (13–15)	N (16–18)	(19–21 /)
OB (1–2)	B. spinulosa v. spinulosa	S P I S (3–6)	S (7)	3 (8)	F (9)	N (10)	(11–12)	1·6 (13–15)	N (16–18)	(19–21 /)
OB (1–2)		(3–6)	(7)	(8)	(9)	(10)	(11–12)	(13–15)	(16–18)	(19–21 /)
OB (1–2)		(3–6)	(7)	(8)	(9)	(10)	(11–12)	(13–15)	(16–18)	(19–21 /)
OB (1–2)		(3–6)	(7)	(8)	(9)	(10)	(11–12)	(13–15)	(16–18)	(19–21 /)

B S 2 ← Number of Banksia species at this Locality (1–3)
(4–23 /) (24–43 /)

Additional Remarks:



BANKSIA ATLAS — SIGHT RECORD SHEET

104

Use BLOCK LETTERS to fill in blank boxes ☐ inserting one letter per space.
Shaded boxes ☐ are "for office use only".
On dashed lines ..... use own handwriting. W22-62
If in doubt about a record, leave space blank.
Write zero as "Ø", seven as "7", letter i as "I", letter Z as "Z". V30-62

Map used and scale ..... HILLTOP 1:25000

Observer: R C K M D (1–5)
State code: N S (6–7)
Date of Observation Yr Mn Dy: 8 6 Ø 7 3 1 (8–13)
Locality No. for day: A (14)

LOCALITY

Latitude: G D 3 4 2 1 5 2 (1–8)
Longitude: 1 5 Ø 2 8 4 8 (9–15)
Locality Resolution code: 2 (16)
Local Authority code: 1 6 8 (17–21)
Name of Local Authority (Shire etc.): Wingecarribee

Nearest named place: N P C U M B E R T I N E T R I G (1–26)
Straight line distance from nearest place (km) (last digit ↓): 1 · 8 (27–31)
Direction from nearest place: S E (32–34) (first letter)

Further details of location: L O (1–70)

Reserve or National Park? P R (1–2): N (3) Y = yes N = no
Reserve/Park Name .....
Reserve number (4–10)
Reserve class (11)

HABITAT

Altitude (m) (last digit ↓): H T 6 6 5 (1–6)
Altitude Resolution Code: 1 (7)
Within 2 km of Coast? N (8) Y = yes N = no
Landform code: F L (9–10)
Aspect of Slope (x x x = no slope) (first letter): X X X (11–13)
Surface Soil code: S (14)
Soil Colour code: B (15)
Vegetation Structure code: W L (16–17)
Vegetation restricted to road verge? N (18) Y = yes N = no

If "x" (= other) recorded for any of above, please specify,

Signs of Fire? N (19) Y = yes N = no
If yes, approx. number of months ago. (Ø = less than 1 month) (last digit) (20–21)

Dominant species at Record Locality: .....

BANKSIAS PRESENT

	Name	Species code	Shrub (S) or Tree (T)	Popu-lation code	Flower code	New Shoot growth? (Y = yes N = no)	Response to fire code	Average Height (metres) (last digit ↓)	Pollinator code	Specify Name of Pollinator if Known
OB (1–2)	B. ericifolia v. ericifolia	E R I E (3–6)	S (7)	3 (8)	F (9)	N (10)	(11–12)	2 (13–15)	N (16–18)	(19–21)
OB (1–2)	B. spinulosa v. spinulosa	S P I S (3–6)	S (7)	3 (8)	F (9)	N (10)	(11–12)	1 · 4 (13–15)	N (16–18)	(19–21)
OB (1–2)		(3–6)	(7)	(8)	(9)	(10)	(11–12)	(13–15)	(16–18)	(19–21)
OB (1–2)		(3–6)	(7)	(8)	(9)	(10)	(11–12)	(13–15)	(16–18)	(19–21)
OB (1–2)		(3–6)	(7)	(8)	(9)	(10)	(11–12)	(13–15)	(16–18)	(19–21)

B S 2 (1–3) ← Number of Banksia species at this Locality
(4–43)

Additional Remarks:



BANKSIA ATLAS — SIGHT RECORD SHEET

Use BLOCK LETTERS to fill in blank boxes ☐ inserting one letter per space.
Shaded boxes ☐ are "for office use only".
On dashed lines.....use own handwriting.
If in doubt about a record, leave space blank.
Write zero as "Ø", seven as "7", letter i as "I", letter Z as "Z".

Map used and scale ..... HILLTOP 1:25000

Observer: RCKMD (1–5) | State code: NS (6–7) | Date of Observation Yr Mn Dy: 86Ø731 (8–13) | Locality No. for day: B (14)

LOCALITY

Latitude: GD 34 21 24 (1–8)
Longitude: 150 27 52 (9–15)
Locality Resolution code: 2 (16)
Local Authority code: 168 (17–21)
Name of Local Authority (Shire etc.): Wingecarribee

Nearest named place: NP CUMBERTINE TRIG (1–26)
Straight line distance from nearest place (km) (last digit): Ø·2 (27–31)
Direction from nearest place: E (32–34)
Further details of location: LO (1–70)

Reserve or National Park? PR (1–2): N (3) Y = yes N = no
Reserve/Park Name.....
Reserve number (4–10)
Reserve class (11)

HABITAT

Altitude (m) (last digit): HT 695 (1–6)
Altitude Resolution Code: 1 (7)
Within 2 km of Coast? N (8) Y = yes N = no
Landform code: GS (9–10)
Aspect of Slope (x x x = no slope) (first letter): XXX (11–13)
Surface Soil code: S (14)
Soil Colour code: B (15)
Vegetation Structure code: WL (16–17)
Vegetation restricted to road verge? N (18) Y = yes N = no

If "x" (= other) recorded for any of above, please specify,
No particular aspect

Signs of Fire? N (19) Y = yes N = no
If yes, approx. number of months ago. (Ø = less than 1 month) (last digit) (20–21)

Dominant species at Record Locality:.....

BANKSIAS PRESENT

OB (1–2)	Name	Species code (3–6)	Shrub (S) or Tree (T) (7)	Popu-lation code (8)	Flower code (9)	New Shoot growth? (10) Y = yes N = no	Response to fire code (11–12)	Average Height (metres) (last digit) (13–15)	Pollinator code (16–18)	Specify Name of Pollinator if Known (19–21)
OB	B. spinulosa v. spinulosa	SPIS	S	3	F	N		1·4	N	
OB	B. serrata	SER	T	3	C	N		4	N	
OB										
OB										
OB										

BS 2 ← Number of Banksia species at this Locality (1–3)

Additional Remarks:



BANKSIA ATLAS — SIGHT RECORD SHEET

Use BLOCK LETTERS to fill in blank boxes ☐ inserting one letter per space.
Shaded boxes ☐ are "for office use only".
On dashed lines ..... use own handwriting.
If in doubt about a record, leave space blank.
Write zero as "Ø", seven as "7", letter i as "I", letter Z as "Z".

Observer: R C K M D (1–5) | State code: N S (6–7) | Date of Observation Yr Mn Dy: 8 6 Ø 7 3 1 (8–13) | Locality No. for day: C (14)

Map used and scale: MITTAGONG 1:25000

LOCALITY

Latitude: G D 3 4 2 2 3 5 (1–8)
Longitude: 1 5 Ø 2 7 4 5 (9–15)
Locality Resolution code: 2 (16)
Local Authority code: 1 6 8 (17–21)
Name of Local Authority (Shire etc.): Wingecarribee

Nearest named place: N P C O L O V A L L E Y F A R M (1–26)
Straight line distance from nearest place (km) (last digit): 1 · 3 (27–31)
Direction from nearest place: N N W (32–34) (first letter)

Further details of location: L O (1–70)

Reserve or National Park? P R (1–2): N (3) Y = yes N = no
Reserve/Park Name:
Reserve number (4–10):
Reserve class (11):

HABITAT

Altitude (m) (last digit): H T 6 9 Ø (1–6)
Altitude Resolution Code: 1 (7)

Within 2 km of Coast? N (8) Y = yes N = no
Landform code: F L (9–10)
Aspect of Slope (x x x = no slope) (first letter): X X X (11–13)

Surface Soil code: S (14)
Soil Colour code: B (15)
Vegetation Structure code: W L (16–17)
Vegetation restricted to road verge? N (18) Y = yes N = no

If "x" (= other) recorded for any of above, please specify,

Signs of Fire? N (19) Y = yes N = no
If yes, approx. number of months ago. (Ø = less than 1 month) (20–21) (last digit)

Dominant species at Record Locality: Eucalyptus piperita / Banksia serrata

BANKSIAS PRESENT

	Name	Species code	Shrub (S) or Tree (T)	Popu-lation code	Flower code	New Shoot growth? (Y = yes N = no)	Response to fire code	Average Height (metres) (last digit)	Pollinator code	Specify Name of Pollinator if Known
O B (1–2)	B. serrata	S E R (3–6)	T (7)	3 (8)	C (9)	N (10)	(11–12)	8 (13–15)	N (16–18)	(19–21)
O B (1–2)	B. spinulosa v. spinulosa	S P I S (3–6)	S (7)	3 (8)	A (9)	N (10)	(11–12)	1 · 4 (13–15)	N (16–18)	(19–21)
O B (1–2)		(3–6)	(7)	(8)	(9)	(10)	(11–12)	(13–15)	(16–18)	(19–21)
O B (1–2)		(3–6)	(7)	(8)	(9)	(10)	(11–12)	(13–15)	(16–18)	(19–21)
O B (1–2)		(3–6)	(7)	(8)	(9)	(10)	(11–12)	(13–15)	(16–18)	(19–21)

B S 2 (1–3) ← Number of Banksia species at this Locality (4–43)

Additional Remarks:



BANKSIA ATLAS — SIGHT RECORD SHEET

Use BLOCK LETTERS to fill in blank boxes ☐ inserting one letter per space.
Shaded boxes ☐ are "for office use only".
On dashed lines.....use own handwriting.
If in doubt about a record, leave space blank.
Write zero as "Ø", seven as "7", letter i as "I", letter Z as "Z".

Map used and scale ..... MITTAGONG 1:25000

Observer: R C K M D (1–5) | State code: N S (6–7) | Date of Observation Yr Mn Dy: 8 6 Ø 7 3 1 (8–13) | Locality No. for day: D (14/)

LOCALITY

Latitude: G D 3 4 2 3 4 5 (1–8) | Longitude: 1 5 Ø 2 9 1 5 (9–15) | Locality Resolution code: 2 (16) | Local Authority code: 1 6 8 (17–21/) | Name of Local Authority (Shire etc.): Wingecarribee

Nearest named place: N P C O L O V A L E R A I L S T N (1–26) | Straight line distance from nearest place (km) (last digit ↓): Ø . 5 (27–31) | Direction from nearest place: N (32–34/) (↑ first letter)

Further details of location: L O (1–70/)

Reserve or National Park? P R (1–2) | N (3) Y = yes N = no | Reserve/Park Name..... | Reserve number (4–10) | Reserve class (11/)

HABITAT

Altitude (m) (last digit ↓): H T 6 3 5 (1–6) | Altitude Resolution Code: 1 (7)

Within 2 km of Coast? N (8) Y = yes N = no

Landform code: G S (9–10)

Aspect of Slope (x x x = no slope): (first letter) → E (11–13)

Surface Soil code: S (14)

Soil Colour code: B (15)

Vegetation Structure code: W L (16–17)

Vegetation restricted to road verge? N (18) Y = yes N = no

If "x" (= other) recorded for any of above, please specify,

Signs of Fire? N (19) Y = yes N = no

If yes, approx. number of months ago. (Ø = less than 1 month) (last digit) (20–21/)

Dominant species at Record Locality: Eucalyptus gummifera / E. sieberi

BANKSIAS PRESENT

	Name	Species code	Shrub (S) or Tree (T)	Popu-lation code	Flower code	New Shoot growth? Y = yes N = no	Response to fire code	Average Height (metres) (last digit ↓)	Pollinator code	Specify Name of Pollinator if Known
O B (1–2)	B. spinulosa v. spinulosa	S P I S (3–6)	(7)	(8)	(9)	(10)	(11–12)	(13–15)	(16–18)	(19–21/)
O B (1–2)		(3–6)	(7)	(8)	(9)	(10)	(11–12)	(13–15)	(16–18)	(19–21/)
O B (1–2)		(3–6)	(7)	(8)	(9)	(10)	(11–12)	(13–15)	(16–18)	(19–21/)
O B (1–2)		(3–6)	(7)	(8)	(9)	(10)	(11–12)	(13–15)	(16–18)	(19–21/)
O B (1–2)		(3–6)	(7)	(8)	(9)	(10)	(11–12)	(13–15)	(16–18)	(19–21/)

B S 1 (1–3) ← Number of Banksia species at this Locality (4–43/)

Additional Remarks:



BANKSIA ATLAS — SIGHT RECORD SHEET

Use BLOCK LETTERS to fill in blank boxes ☐ inserting one letter per space.
Shaded boxes ☐ are "for office use only".
On dashed lines.....use own handwriting.
If in doubt about a record, leave space blank.
Write zero as "Ø", seven as "7", letter i as "I", letter Z as "Z".

Map used and scale MITTAGONG 1:25000

Observer: R C K M D (1–5) | State code: N S (6–7) | Date of Observation Yr Mn Dy: 8 6 Ø 7 3 1 (8–13) | Locality No. for day: E (14)

LOCALITY

Latitude: G D 3 4 2 6 4 5 (1–8)
Longitude: 1 5 Ø 2 7 1 Ø (9–15)
Locality Resolution code: 2 (16)
Local Authority code: 1 6 8 (17–21)
Name of Local Authority (Shire etc.): Wingecarribee

Nearest named place: N P M I T T A G O N G R A I L S T N (1–26)
Straight line distance from nearest place (km) (last digit): (27–31)
Direction from nearest place: (32–34) (first letter)

Further details of location: L O (1–36)

Reserve or National Park? P R (1–2) | ☐ (3) Y = yes N = no
Reserve/Park Name.....
Reserve number: (4–10)
Reserve class: (11)

HABITAT

Altitude (m) (last digit): H T 7 1 Ø (1–6)
Altitude Resolution Code: 1 (7)

Within 2 km of Coast? N (8) Y = yes N = no
Landform code: S S (9–10)
Aspect of Slope (x x x = no slope) (first letter): E (11–13)

Surface Soil code: S (14)
Soil Colour code: B (15)
Vegetation Structure code: W L (16–17)
Vegetation restricted to road verge? N (18) Y = yes N = no

If "x" (= other) recorded for any of above, please specify,

Signs of Fire? N (19) Y = yes N = no
If yes, approx. number of months ago. (Ø = less than 1 month) (last digit): (20–21)

Dominant species at Record Locality: Eucalyptus sieberi

BANKSIAS PRESENT

	Name	Species code	Shrub (S) or Tree (T)	Population code	Flower code	New Shoot growth?	Response to fire code	Average Height (metres) (last digit)	Pollinator code	Specify Name of Pollinator if Known
O B (1–2)	B. spinulosa v. spinulosa	S P I S (3–6)	S (7)	3 (8)	F (9)	N (10) Y = yes N = no	(11–12)	1 · 6 (13–15)	N (16–18)	(19–21)
O B (1–2)	B. serrata	S E R (3–6)	T (7)	1 (8)	C (9)	N (10)	(11–12)	5 (13–15)	N (16–18)	(19–21)
O B (1–2)		(3–6)	(7)	(8)	(9)	(10)	(11–12)	(13–15)	(16–18)	(19–21)
O B (1–2)		(3–6)	(7)	(8)	(9)	(10)	(11–12)	(13–15)	(16–18)	(19–21)
O B (1–2)		(3–6)	(7)	(8)	(9)	(10)	(11–12)	(13–15)	(16–18)	(19–21)

B S 2 (1–3) ← Number of Banksia species at this Locality (4–43)

Additional Remarks:



BANKSIA ATLAS — SIGHT RECORD SHEET

Use BLOCK LETTERS to fill in blank boxes ☐ inserting one letter per space.
Shaded boxes ☐ are "for office use only".
On dashed lines..... use own handwriting.
If in doubt about a record, leave space blank.
Write zero as "Ø", seven as "7", letter i as "I", letter Z as "Z".

Map used and scale ..... Wollongong 1:100 000

Observer: R C K M D (1–5) | State code: N S (6–7) | Date of Observation Yr Mn Dy: 8 6 Ø 7 3 1 (8–13) | Locality No. for day: F (14)

LOCALITY

Latitude: G D 3 4 2 4 1 Ø (1–8) | Longitude: 1 5 Ø 3 1 4 Ø (9–15) | Locality Resolution code: 2 (16) | Local Authority code: 1 6 8 (17–21) /

Name of Local Authority (Shire etc.): Wingecarribee

Nearest named place: N P S H E R W I N T R I G (1–26)

Straight line distance from nearest place (km) (last digit ↓): 1 · 5 (27–31)

Direction from nearest place: N N E (32–34) / (↑ first letter)

Further details of location: L O (1–36)

Reserve or National Park? P R (1–2) | N (3) Y = yes N = no

Reserve/Park Name.....

Reserve number (4–10) | Reserve class (11) /

HABITAT

Altitude (m) (last digit ↓): H T 6 Ø Ø (1–6)

Altitude Resolution Code: 2 (7)

Within 2 km of Coast? N (8) Y = yes N = no

Landform code: F L (9–10)

Aspect of Slope (x x x = no slope) (first letter →): X X X (11–13)

Surface Soil code: S (14)

Soil Colour code: B (15)

Vegetation Structure code: W L (16–17)

Vegetation restricted to road verge? N (18) Y = yes N = no

If "x" (= other) recorded for any of above, please specify,

Signs of Fire? N (19) Y = yes N = no

If yes, approx. number of months ago. (Ø = less than 1 month) (20–21) ← (last digit) /

Dominant species at Record Locality: Eucalyptus sieberi

BANKSIAS PRESENT

	Name	Species code	Shrub (S) or Tree (T)	Population code	Flower code	New Shoot growth?	Response to fire code	Average Height (metres) (last digit ↓)	Pollinator code	Specify Name of Pollinator if Known
O B (1–2)	B. spinulosa v. spinulosa	S P I S (3–6)	S (7)	1 (8)	F (9)	N (10) Y = yes N = no	(11–12)	1 · 6 (13–15)	N (16–18)	(19–21) /
O B (1–2)		(3–6)	(7)	(8)	(9)	(10)	(11–12)	(13–15)	(16–18)	(19–21) /
O B (1–2)		(3–6)	(7)	(8)	(9)	(10)	(11–12)	(13–15)	(16–18)	(19–21) /
O B (1–2)		(3–6)	(7)	(8)	(9)	(10)	(11–12)	(13–15)	(16–18)	(19–21) /
O B (1–2)		(3–6)	(7)	(8)	(9)	(10)	(11–12)	(13–15)	(16–18)	(19–21) /

B S 1 (1–3) ← Number of Banksia species at this Locality

(4–43) /

Additional Remarks:

BANKSIA ATLAS — SIGHT RECORD SHEET

Use BLOCK LETTERS to fill in blank boxes ☐ inserting one letter per space.
Shaded boxes ☐ are "for office use only".
On dashed lines ..... use own handwriting.
If in doubt about a record, leave space blank.
Write zero as "Ø", seven as "7", letter i as "I", letter Z as "Z".

Observer: R C K M D (1–5) | State code: N S (6–7) | Date of Observation Yr Mn Dy: 8 6 Ø 7 3 1 (8–13) | Locality No. for day: G (14)

Map used and scale: Wollongong 1:100 000

LOCALITY

Latitude: G D 3 4 2 Ø 3 5 (1–8)
Longitude: 1 5 Ø 3 3 Ø 5 (9–15)
Locality Resolution code: 2 (16)
Local Authority code: 1 6 8 (17–21)
Name of Local Authority (Shire etc.): Wingecarribee

Nearest named place: N P Y A N D E R R A R A I L S T N (1–26)
Straight line distance from nearest place (km) (last digit): 2 - 2 (27–31)
Direction from nearest place: S W (32–34) (first letter)

Further details of location: L O (1–36)

Reserve or National Park? P R (1–2): N (3) Y = yes N = no
Reserve/Park Name .....
Reserve number (4–10)
Reserve class (11)

HABITAT

Altitude (m) (last digit): H T 4 7 Ø (1–6)
Altitude Resolution Code: 2 (7)

Within 2 km of Coast? N (8) Y = yes N = no
Landform code: F L (9–10)
Aspect of Slope (x x x = no slope) (first letter): X X X (11–13)

Surface Soil code: S (14)
Soil Colour code: B (15)
Vegetation Structure code: W L (16–17)
Vegetation restricted to road verge? N (18) Y = yes N = no

If "x" (= other) recorded for any of above, please specify,

Signs of Fire? N (19) Y = yes N = no
If yes, approx. number of months ago. (Ø = less than 1 month) (last digit): (20–21)

Dominant species at Record Locality: Eucalyptus sieberi / E. gummifera

BANKSIAS PRESENT

	Name	Species code	Shrub (S) or Tree (T)	Population code	Flower code	New Shoot growth?	Response to fire code	Average Height (metres) (last digit)	Pollinator code	Specify Name of Pollinator if Known
OB (1–2)	B. spinulosa v. spinulosa	S P I S (3–6)	S (7)	3 (8)	A (9)	N (10) Y = yes N = no	(11–12)	1 - 5 (13–15)	N (16–18)	(19–21)
OB (1–2)	B. serrata	S E R (3–6)	T (7)	2 (8)	C (9)	N (10)	(11–12)	4 (13–15)	N (16–18)	(19–21)
OB (1–2)		(3–6)	(7)	(8)	(9)	(10)	(11–12)	(13–15)	(16–18)	(19–21)
OB (1–2)		(3–6)	(7)	(8)	(9)	(10)	(11–12)	(13–15)	(16–18)	(19–21)
OB (1–2)		(3–6)	(7)	(8)	(9)	(10)	(11–12)	(13–15)	(16–18)	(19–21)

BS 2 (1–3) ← Number of Banksia species at this Locality (4–43)

Additional Remarks:



BANKSIA ATLAS — SIGHT RECORD SHEET

Use BLOCK LETTERS to fill in blank boxes ☐ inserting one letter per space.
Shaded boxes ☐ are "for office use only".
On dashed lines ..... use own handwriting.
If in doubt about a record, leave space blank.
Write zero as "Ø", seven as "7", letter i as "I", letter Z as "Z".

Map used and scale ..... MOSSVALE 1:100 000

Observer: R C K M D (1–5) | State code: N S (6–7) | Date of Observation Yr Mn Dy: 8 6 Ø 6 2 9 (8–13) | Locality No. for day: 6 (14/)

LOCALITY

Latitude: G D 3 4° 4 1′ 2 4″ (1–8)
Longitude: 1 5 Ø° 1 Ø′ Ø Ø″ (9–15)
Locality Resolution code: 2 (16)
Local Authority code: 1 6 8 (17–21 /)
Name of Local Authority (Shire etc.): Wingecarribee

Nearest named place: N P W I N G E L L O (1–26)
Straight line distance from nearest place (km) (last digit ↓): 1 · 3 (27–31)
Direction from nearest place: N E (32–34 /) (↑ first letter)

Further details of location: L O (1–70 /)

Reserve or National Park? P R (1–2) — ☐ Y = yes N = no (3)
Reserve/Park Name .....
Reserve number (4–10)
Reserve class (11 /)

HABITAT

Altitude (m) (last digit ↓): H T 6 5 Ø (1–6)
Altitude Resolution Code: 2 (7)

Within 2 km of Coast? ☐ Y = yes N = no (8)
Landform code: F L (9–10)
Aspect of Slope (x x x = no slope) (first letter →): X X X (11–13)

Surface Soil code: 5 (14)
Soil Colour code: B (15)
Vegetation Structure code: W L (16–17)
Vegetation restricted to road verge? ☐ Y = yes N = no (18)

If "x" (= other) recorded for any of above, please specify,

Signs of Fire? ☐ Y = yes N = no (19)
If yes, approx. number of months ago. (Ø = less than 1 month) (last digit) (20–21 /)

Dominant species at Record Locality: .....

BANKSIAS PRESENT

	Name	Species code	Shrub (S) or Tree (T)	Popu-lation code	Flower code	New Shoot growth?	Response to fire code	Average Height (metres) (last digit ↓)	Pollinator code	Specify Name of Pollinator if Known
O B (1–2)	B. serrata	S E R (3–6)	T (7)	3 (8)	C (9)	N (10) Y = yes N = no	(11–12)	5 (13–15)	N (16–18)	(19–21 /)
O B (1–2)	B. spinulosa v. spinulosa	S P I S (3–6)	S (7)	1 (8)	F (9)	N (10)	(11–12)	1 · 2 (13–15)	N (16–18)	(19–21 /)
O B (1–2)		(3–6)	(7)	(8)	(9)	(10)	(11–12)	(13–15)	(16–18)	(19–21 /)
O B (1–2)		(3–6)	(7)	(8)	(9)	(10)	(11–12)	(13–15)	(16–18)	(19–21 /)
O B (1–2)		(3–6)	(7)	(8)	(9)	(10)	(11–12)	(13–15)	(16–18)	(19–21 /)

B S 2 ← Number of Banksia species at this Locality (1–3)
(4–43 /)

Additional Remarks:



BANKSIA ATLAS — SIGHT RECORD SHEET

Use BLOCK LETTERS to fill in blank boxes ☐ inserting one letter per space.
Shaded boxes ☐ are "for office use only".
On dashed lines ..... use own handwriting.
If in doubt about a record, leave space blank.
Write zero as "Ø", seven as "7̶", letter i as "I", letter Z as "Z̶".

Map used and scale ..... MOSSVALE 1:100 000

Observer: R C K M D (1–5) | State code: N S (6–7) | Date of Observation Yr Mn Dy: 8 6 Ø 6 2 9 (8–13) | Locality No. for day: 7 (14)

LOCALITY

Latitude: G D 3 4 4 1 Ø 8 (1–8) | Longitude: 1 5 Ø 1 1 Ø Ø (9–15) | Locality Resolution code: 2 (16) | Local Authority code: 1 6 8 (17–21)

Name of Local Authority (Shire etc.): Wingecarribee

Nearest named place: N P A S H B A N K (1–26)

Straight line distance from nearest place (km) (last digit ↓): Ø · 4 (27–31)

Direction from nearest place: W (32–34) (first letter)

Further details of location: L O (1–36; 37–70)

Reserve or National Park? P R (1–2) | N (3) Y = yes N = no

Reserve/Park Name .....

Reserve number (4–10) | Reserve class (11)

HABITAT

Altitude (m) (last digit ↓): H T 6 5 Ø (1–6)

Altitude Resolution Code: 2 (7)

Within 2 km of Coast? N (8) Y = yes N = no

Landform code: F L (9–10)

Aspect of Slope (x x x = no slope) (first letter): X X X (11–13)

Surface Soil code: S (14)

Soil Colour code: B (15)

Vegetation Structure code: W L (16–17)

Vegetation restricted to road verge? Y (18) Y = yes N = no

If "x" (= other) recorded for any of above, please specify,

.....

.....

Signs of Fire? N (19) Y = yes N = no

If yes, approx. number of months ago. (Ø = less than 1 month) (last digit) (20–21)

Dominant species at Record Locality: .....

.....

.....

BANKSIAS PRESENT

	Name	Species code	Shrub (S) or Tree (T)	Population code	Flower code	New Shoot growth? (Y = yes N = no)	Response to fire code	Average Height (metres) (last digit ↓)	Pollinator code	Specify Name of Pollinator if Known
OB (1–2)	B. marginata	M A R (3–6)	S (7)	2 (8)	F (9)	N (10)	(11–12)	3 (13–15)	N (16–18)	(19–21)
OB (1–2)	B. spinulosa v. spinulosa	S P I S (3–6)	S (7)	3 (8)	F (9)	N (10)	(11–12)	1 · 4 (13–15)	N (16–18)	(19–21)
OB (1–2)	B. serrata	S E R (3–6)	T (7)	2 (8)	C (9)	N (10)	(11–12)	6 (13–15)	N (16–18)	(19–21)
OB (1–2)		(3–6)	(7)	(8)	(9)	(10)	(11–12)	(13–15)	(16–18)	(19–21)
OB (1–2)		(3–6)	(7)	(8)	(9)	(10)	(11–12)	(13–15)	(16–18)	(19–21)

B S 3 (1–3) ← Number of Banksia species at this Locality

(4–43)

Additional Remarks:



BANKSIA ATLAS — SIGHT RECORD SHEET

102

Use BLOCK LETTERS to fill in blank boxes ☐ inserting one letter per space.
Shaded boxes ☐ are "for office use only".
On dashed lines ..... use own handwriting.
If in doubt about a record, leave space blank.
Write zero as "Ø", seven as "7", letter i as "I", letter Z as "Z".

W17-58
V18-58

Map used and scale ..... MOSSVALE 1:100 000

Observer: R C K M D (1–5) | State code: N S (6–7) | Date of Observation Yr Mn Dy: 8 6 Ø 6 2 9 (8–13) | Locality No. for day: 8 (14)

LOCALITY

Latitude: G D 3 4 3 9 3 5 (1–8)
Longitude: 1 5 Ø 1 2 5 7 (9–15)
Locality Resolution code: 2 (16)
Local Authority code: 1 6 8 (17–21)
Name of Local Authority (Shire etc.): Wingecarribee

Nearest named place: N P P E N R O S E (1–26)
Straight line distance from nearest place (km) (last digit ↓): 2 · Ø (27–31)
Direction from nearest place: N (32–34) (↑ first letter)

Further details of location: L O (1–70)

Reserve or National Park? P R (1–2): N (3) Y = yes N = no
Reserve/Park Name: PENROSE S.F.
Reserve number (4–10)
Reserve class (11)

HABITAT

Altitude (m) (last digit ↓): H T 6 1 Ø (1–6)
Altitude Resolution Code: 2 (7)
Within 2 km of Coast?: N (8) Y = yes N = no
Landform code: F L (9–10)
Aspect of Slope (x x x = no slope) (first letter →): X X X (11–13)
Surface Soil code: S (14)
Soil Colour code: B (15)
Vegetation Structure code: W L (16–17)
Vegetation restricted to road verge?: N (18) Y = yes N = no

If "x" (= other) recorded for any of above, please specify,

Signs of Fire?: N (19) Y = yes N = no
If yes, approx. number of months ago. (Ø = less than 1 month) (last digit) (20–21)

Dominant species at Record Locality:

BANKSIAS PRESENT

	Name	Species code	Shrub (S) or Tree (T)	Popu-lation code	Flower code	New Shoot growth?	Response to fire code	Average Height (metres) (last digit ↓)	Pollinator code	Specify Name of Pollinator if Known
O B (1–2)	B. marginata	M A R (3–6)	S (7)	2 (8)	A (9)	N (10) Y = yes N = no	(11–12)	1 · 4 (13–15)	N (16–18)	(19–21)
O B (1–2)	B. spinulosa v. spinulosa	S P I S (3–6)	S (7)	3 (8)	F (9)	N (10)	(11–12)	1 · 4 (13–15)	N (16–18)	(19–21)
O B (1–2)		(3–6)	(7)	(8)	(9)	(10)	(11–12)	(13–15)	(16–18)	(19–21)
O B (1–2)		(3–6)	(7)	(8)	(9)	(10)	(11–12)	(13–15)	(16–18)	(19–21)
O B (1–2)		(3–6)	(7)	(8)	(9)	(10)	(11–12)	(13–15)	(16–18)	(19–21)

B S 2 (1–3) ← Number of Banksia species at this Locality (4–43)

Additional Remarks:



BANKSIA ATLAS — SIGHT RECORD SHEET

Use BLOCK LETTERS to fill in blank boxes ☐ inserting one letter per space.
Shaded boxes ☐ are "for office use only".
On dashed lines ..... use own handwriting.
If in doubt about a record, leave space blank.
Write zero as "Ø", seven as "7", letter i as "I", letter Z as "Z".

Observer: R C K M D (1–5) | State code: N S (6–7) | Date of Observation Yr Mn Dy: 8 6 Ø 6 2 9 (8–13) | Locality No. for day: 9 (14)

Map used and scale: MITTAGONG 1:25000

LOCALITY

Latitude: G D 3 4° 2 6 3 Ø" (1–8)
Longitude: 1 5 Ø° 2 4' 4 Ø" (9–15)
Locality Resolution code: 2 (16)
Local Authority code: 1 6 8 (17–21)
Name of Local Authority (Shire etc.): Wingecarribee

Nearest named place: N P G I B R A L T E R T R I G (1–26)
Straight line distance from nearest place (km) (last digit ↓): 3 · 4 (27–31)
Direction from nearest place: N N W (32–34) (↑ first letter)

Further details of location: L O (1–2)

Reserve or National Park? P R (1–2): N (3) Y = yes N = no
Reserve/Park Name: CROWN LANDS RESERVE
Reserve number (4–10)
Reserve class (11)

HABITAT

Altitude (m) (last digit ↓): H T 6 4 Ø (1–6)
Altitude Resolution Code: 2 (7)
Within 2 km of Coast? N (8) Y = yes N = no
Landform code: G S (9–10)
Aspect of Slope (x x x = no slope) (first letter →): X (11–13)
Surface Soil code: S (14)
Soil Colour code: B (15)
Vegetation Structure code: W L (16–17)
Vegetation restricted to road verge? N (18) Y = yes N = no

If "x" (= other) recorded for any of above, please specify,
No particular aspect

Signs of Fire? N (19) Y = yes N = no
If yes, approx. number of months ago. (Ø = less than 1 month) (20–21) ← (last digit)

Dominant species at Record Locality:

BANKSIAS PRESENT

OB (1–2)	Name	Species code (3–6)	Shrub (S) or Tree (T) (7)	Population code (8)	Flower code (9)	New Shoot growth? (10) Y = yes N = no	Response to fire code (11–12)	Average Height (metres) (last digit ↓) (13–15)	Pollinator code (16–18)	Specify Name of Pollinator if Known (19–21)
OB	B. spinulosa v. spinulosa	S P I S	S	3	F	N		1 · 5	N	
OB										
OB										
OB										
OB										

BS 1 (1–3) ← Number of Banksia species at this Locality

Additional Remarks:



BANKSIA ATLAS — SIGHT RECORD SHEET

Use BLOCK LETTERS to fill in blank boxes ☐ inserting one letter per space.
Shaded boxes ☐ are "for office use only".
On dashed lines ..... use own handwriting.
If in doubt about a record, leave space blank.
Write zero as "Ø", seven as "7", letter i as "I", letter Z as "Z".

Map used and scale ..... HANWORTH 1:25000 .....

Observer: R C K M D (1–5) | State code: N S (6–7) | Date of Observation Yr Mn Dy: 8 6 Ø 7 1 3 (8–13) | Locality No. for day: 1 (14)

LOCALITY

Latitude: G D 3 4° 2 3′ 5 5″ (1–8)
Longitude: 1 5 Ø° 1 3′ 1 Ø″ (9–15)
Locality Resolution code: 2 (16)
Local Authority code: 1 6 8 (17–21)
Name of Local Authority (Shire etc.): Wingecarribee

Nearest named place: N P J O A D J A (1–26)
Straight line distance from nearest place (km) (last digit ↓): 1 · 2 (27–31)
Direction from nearest place: N W (32–34) (↑ first letter)

Further details of location: L O (1–70)

Reserve or National Park? P R (1–2): N (3) Y = yes N = no
Reserve/Park Name .....
Reserve number: (4–10)
Reserve class: (11)

HABITAT

Altitude (m) (last digit ↓): H T 6 Ø Ø (1–6)
Altitude Resolution Code: 1 (7)

Within 2 km of Coast? N (8) Y = yes N = no
Landform code: R K (9–10)
Aspect of Slope (x x x = no slope) (first letter →): S W (11–13)

Surface Soil code: R (14)
Soil Colour code: B (15)
Vegetation Structure code: W L (16–17)
Vegetation restricted to road verge? N (18) Y = yes N = no

If "x" (= other) recorded for any of above, please specify,

Signs of Fire? N (19) Y = yes N = no
If yes, approx. number of months ago. (Ø = less than 1 month) (last digit ←): (20–21)

Dominant species at Record Locality: .....

BANKSIAS PRESENT

	Name	Species code	Shrub (S) or Tree (T)	Population code	Flower code	New Shoot growth? (Y = yes N = no)	Response to fire code	Average Height (metres) (last digit ↓)	Pollinator code	Specify Name of Pollinator if Known
OB (1–2)	B. spinulosa J. spinulosa	S P I S (3–6)	S (7)	1 (8)	C (9)	N (10)	(11–12)	1 · 4 (13–15)	N (16–18)	(19–21)
OB (1–2)		(3–6)	(7)	(8)	(9)	(10)	(11–12)	(13–15)	(16–18)	(19–21)
OB (1–2)		(3–6)	(7)	(8)	(9)	(10)	(11–12)	(13–15)	(16–18)	(19–21)
OB (1–2)		(3–6)	(7)	(8)	(9)	(10)	(11–12)	(13–15)	(16–18)	(19–21)
OB (1–2)		(3–6)	(7)	(8)	(9)	(10)	(11–12)	(13–15)	(16–18)	(19–21)

B S 1 (1–3) ← Number of Banksia species at this Locality
(4–43)

Additional Remarks:

BANKSIA ATLAS — SIGHT RECORD SHEET

Use BLOCK LETTERS to fill in blank boxes ☐ inserting one letter per space.
Shaded boxes ☐ are "for office use only".
On dashed lines ..... use own handwriting.
If in doubt about a record, leave space blank.
Write zero as "Ø", seven as "7", letter i as "I", letter Z as "Z".

Observer: RCKMD (1–5) | State code: NS (6–7) | Date of Observation Yr Mn Dy: 86Ø3Ø8 (8–13) | Locality No. for day: 1 (14)

Map used and scale: HILLTOP 1:25000

LOCALITY

Latitude: GD34°18'ØØ" (1–8) | Longitude: 15Ø°25'17" (9–15) | Locality Resolution code: 2 (16) | Local Authority code: 168 (17–21) /

Name of Local Authority (Shire etc.): Wingecarribee Shire

Nearest named place: NP POINT HILL (1–26) | Straight line distance from nearest place (km) (last digit ↓): 1.5 (27–31) | Direction from nearest place: NNE (32–34) / (↑ first letter)

Further details of location: LO (1–2) (37–70) /

Reserve or National Park? PR (1–2): N (3) Y = yes N = no | Reserve/Park Name: CROWN LAND | Reserve number (4–10) | Reserve class (11) /

HABITAT

Altitude (m) (last digit ↓): HT 57Ø (1–6) | Altitude Resolution Code: 1 (7)

Within 2 km of Coast? N (8) Y = yes N = no

Landform code: FL (9–10)

Aspect of Slope (x x x = no slope) (first letter →): XXX (11–13)

Surface Soil code: S (14)

Soil Colour code: B (15)

Vegetation Structure code: WL (16–17)

Vegetation restricted to road verge? N (18) Y = yes N = no

If "x" (= other) recorded for any of above, please specify,

Signs of Fire? N (19) Y = yes N = no

If yes, approx. number of months ago. (Ø = less than 1 month) (last digit) (20–21) /

Dominant species at Record Locality: Eucalyptus gummifera / sp. rich heath.

BANKSIAS PRESENT

	Name	Species code	Shrub (S) or Tree (T)	Popu-lation code	Flower code	New Shoot growth? (Y = yes N = no)	Response to fire code	Average Height (metres) (last digit ↓)	Pollinator code	Specify Name of Pollinator if Known
OB (1–2)	B. spinulosa v. spinulosa	SPIS (3–6)	S (7)	3 (8)	B (9)	N (10)	(11–12)	1.5 (13–15)	N (16–18)	(19–21) /
OB (1–2)	B. serrata	SER (3–6)	T (7)	3 (8)	[illegible] (9)	N (10)	(11–12)	5 (13–15)	N (16–18)	(19–21) /
OB (1–2)	B. conferta v. penicillata	CONP (3–6)	S (7)	2 (8)	B (9)	N (10)	(11–12)	2 (13–15)	N (16–18)	(19–21) /
OB (1–2)		(3–6)	(7)	(8)	(9)	(10)	(11–12)	(13–15)	(16–18)	(19–21) /
OB (1–2)		(3–6)	(7)	(8)	(9)	(10)	(11–12)	(13–15)	(16–18)	(19–21) /

BS 3 (1–3) ← Number of Banksia species at this Locality (4–23) (24–43) /

Additional Remarks:

SPIS – flower spikes developing, some in bud.

CONP – flower spikes developing.

A45

BANKSIA ATLAS — SIGHT RECORD SHEET

Use BLOCK LETTERS to fill in blank boxes ☐ inserting one letter per space.
Shaded boxes ☐ are "for office use only".
On dashed lines.....use own handwriting.
If in doubt about a record, leave space blank.
Write zero as "Ø", seven as "7", letter i as "I", letter Z as "Z".

Observer: R C K M D (1–5) | State code: N S (6–7) | Date of Observation Yr Mn Dy: 8 6 Ø 3 Ø 8 (8–13) | Locality No. for day: 2 (14/)

Map used and scale ..... HILLTOP 1:25000

LOCALITY

Latitude: G D 3 4 ° 1 8 ′ 2 4 ″ (1–8)
Longitude: 1 5 Ø 2 4 ′ Ø Ø ″ (9–15)
Locality Resolution code: 2 (16)
Local Authority code: 1 6 8 (17–21 /)
Name of Local Authority (Shire etc.): Wingecarribee Shire

Nearest named place: N P P O I N T H I L L (1–26)
Straight line distance from nearest place (km) (last digit ↓): Ø · 5 (27–31)
Direction from nearest place: W (32–34 /) (↑ first letter)

Further details of location: L O (1–70 /)

Reserve or National Park? P R (1–2): N (3) Y = yes N = no
Reserve/Park Name: CROWN LAND
Reserve number (4–10)
Reserve class (11 /)

HABITAT

Altitude (m) (last digit ↓): H T _ 5 8 Ø (1–6)
Altitude Resolution Code: 1 (7)

Within 2 km of Coast?: N (8) Y = yes N = no
Landform code: S S (9–10)
Aspect of Slope (x x x = no slope) (first letter →): N (11–13)

Surface Soil code: S (14)
Soil Colour code: G (15)
Vegetation Structure code: W L (16–17)
Vegetation restricted to road verge?: N (18) Y = yes N = no

If "x" (= other) recorded for any of above, please specify,

Signs of Fire?: N (19) Y = yes N = no
If yes, approx. number of months ago. (Ø = less than 1 month) (last digit) (20–21 /)

Dominant species at Record Locality: Eucalyptus gummifera / Euc. piperita

BANKSIAS PRESENT

	Name	Species code (3–6)	Shrub (S) or Tree (T) (7)	Population code (8)	Flower code (9)	New Shoot growth? (10) Y = yes N = no	Response to fire code (11–12)	Average Height (metres) (last digit ↓) (13–15)	Pollinator code (16–18)	Specify Name of Pollinator if Known (19–21 /)
OB (1–2)	B. serrata	S E R	T	3	B	N		4	N	
OB	B. spinulosa v. spinulosa	S P I S	S	3	B	N		1 · 5	N	
OB	B. conferta v. penicillata	C O N P	S	3	B	N		2	N	
OB										
OB										

BS 3 ← Number of Banksia species at this Locality (1–3)

Additional Remarks:
SPIS, CONP – flower spikes developing.

BANKSIA ATLAS — SIGHT RECORD SHEET

088

Use BLOCK LETTERS to fill in blank boxes ☐ inserting one letter per space.
Shaded boxes ☐ are "for office use only".
On dashed lines ..... use own handwriting.
If in doubt about a record, leave space blank.
Write zero as "Ø", seven as "7", letter i as "I", letter Z as "Z".

W20-64
✓ 11-64

Map used and scale: MILLTOP 1:25000

Observer	State code	Date of Observation Yr	Mn	Dy	Locality No. for day
RCKMD	NS	86	Ø3	Ø8	3

LOCALITY

Latitude	Longitude	Locality Resolution code	Local Authority code
GD 34 18 Ø4	15Ø 23 24	2	168

Name of Local Authority (Shire etc.): Wingecarribee Shire

Nearest named place: NP POINT HILL

Straight line distance from nearest place (km) (last digit ↓): 1.8

Direction from nearest place: NW (↑ first letter)

Further details of location: LO

Reserve or National Park? PR N (Y = yes, N = no)

Reserve/Park Name: CROWN LAND

Reserve number:

Reserve class:

HABITAT

Altitude (m) (last digit ↓): HT 46Ø

Altitude Resolution Code: 1

Within 2 km of Coast? N (Y = yes, N = no)

Landform code: VA

Aspect of Slope (x x x = no slope) (first letter): XXX

Surface Soil code: S

Soil Colour code: G

Vegetation Structure code: FT

Vegetation restricted to road verge? N (Y = yes, N = no)

If "x" (= other) recorded for any of above, please specify,

Signs of Fire? N (Y = yes, N = no)

If yes, approx. number of months ago. (Ø = less than 1 month) (last digit)

Dominant species at Record Locality: Eucalyptus punctata / Allocasuarina torulosa

BANKSIAS PRESENT

Name	Species code	Shrub (S) or Tree (T)	Population code	Flower code	New Shoot growth? (Y = yes, N = no)	Response to fire code	Average Height (metres) (last digit ↓)	Pollinator code	Specify Name of Pollinator if Known
OB B. conferta v. penicillata	CONP	S	3	B	N		3	N	
OB									
OB									
OB									
OB									

BS 1 ← Number of Banksia species at this Locality

Additional Remarks: CONP - spikes developing.

BANKSIA ATLAS — SIGHT RECORD SHEET

Use BLOCK LETTERS to fill in blank boxes ☐ inserting one letter per space.
Shaded boxes ☐ are "for office use only".
On dashed lines ..... use own handwriting.
If in doubt about a record, leave space blank.
Write zero as "Ø", seven as "7", letter i as "I", letter Z as "Z".

Observer: R C K M D (1–5) | State code: N S (6–7) | Date of Observation Yr Mn Dy: 8 6 Ø 3 Ø 8 (8–13) | Locality No. for day: 4 (14)

Map used and scale: HILLTOP 1:25000

LOCALITY

Latitude: G D 3 4° 1 8' Ø 4" (1–8)
Longitude: 1 5 Ø° 2 2' 3 6" (9–15)
Locality Resolution code: 2 (16)
Local Authority code: 1 6 8 (17–21)
Name of Local Authority (Shire etc.): Wingecarribee Shire

Nearest named place: N P P O I N T H I L L (1–26)
Straight line distance from nearest place (km) (last digit ↓): 2 · 8 (27–31)
Direction from nearest place: W N W (32–34) (↑ first letter)

Further details of location: L O (1–70)

Reserve or National Park? P R (1–2): N (3) Y = yes N = no
Reserve/Park Name: CROWN LAND
Reserve number (4–10)
Reserve class (11)

HABITAT

Altitude (m) (last digit ↓): H T 2 7 Ø (1–6)
Altitude Resolution Code: 1 (7)
Within 2 km of Coast?: N (8) Y = yes N = no
Landform code: 5 5 (9–10)
Aspect of Slope (x x x = no slope) (first letter →): N W (11–13)
Surface Soil code: S (14)
Soil Colour code: B (15)
Vegetation Structure code: W L (16–17)
Vegetation restricted to road verge?: N (18) Y = yes N = no
If "x" (= other) recorded for any of above, please specify,
Signs of Fire?: N (19) Y = yes N = no
If yes, approx. number of months ago. (Ø = less than 1 month) (last digit ←) (20–21)
Dominant species at Record Locality: Eucalyptus punctata

BANKSIAS PRESENT

	Name	Species code	Shrub (S) or Tree (T)	Popu-lation code	Flower code	New Shoot growth?	Response to fire code	Average Height (metres) (last digit ↓)	Pollinator code	Specify Name of Pollinator if Known
O B (1–2)	B. spinulosa v. spinulosa	S P I S (3–6)	S (7)	3 (8)	B (9)	N (10) Y = yes N = no	(11–12)	1 · 5 (13–15)	N (16–18)	(19–21)
O B (1–2)		(3–6)	(7)	(8)	(9)	(10)	(11–12)	(13–15)	(16–18)	(19–21)
O B (1–2)		(3–6)	(7)	(8)	(9)	(10)	(11–12)	(13–15)	(16–18)	(19–21)
O B (1–2)		(3–6)	(7)	(8)	(9)	(10)	(11–12)	(13–15)	(16–18)	(19–21)
O B (1–2)		(3–6)	(7)	(8)	(9)	(10)	(11–12)	(13–15)	(16–18)	(19–21)

B S 1 (1–3) ← Number of Banksia species at this Locality (4–43)

Additional Remarks:
SPIS - flower spikes developing.

A45

BANKSIA ATLAS — SIGHT RECORD SHEET

Use BLOCK LETTERS to fill in blank boxes ☐ inserting one letter per space.
Shaded boxes ☐ are "for office use only".
On dashed lines ..... use own handwriting.
If in doubt about a record, leave space blank.
Write zero as "Ø", seven as "7", letter i as "I", letter Z as "Z".

Observer: R C K M D (1–5) | State code: N S (6–7) | Date of Observation Yr Mn Dy: 8 6 Ø 3 Ø 8 (8–13) | Locality No. for day: 5 (14/)

Map used and scale: HILLTOP 1:25000

LOCALITY

Latitude: G D 3 4 ' 1 9 ' 2 8 " (1–8)
Longitude: 1 5 Ø ° 2 3 ' Ø 2 " (9–15)
Locality Resolution code: 2 (16)
Local Authority code: 1 6 8 (17–21 /)
Name of Local Authority (Shire etc.): Wingecarribee Shire

Nearest named place: N P R U S S E L L S N E E D L E (1–26)
Straight line distance from nearest place (km) (last digit ↓): 1 · 5 (27–31)
Direction from nearest place: N N W (32–34 /) (↑ first letter)

Further details of location: L O (1–70 /)

Reserve or National Park? P R (1–2): N (3) Y = yes N = no
Reserve/Park Name: CROWN LAND
Reserve number (4–10)
Reserve class (11 /)

HABITAT

Altitude (m) (last digit ↓): H T 2 8 Ø (1–6)
Altitude Resolution Code: 1 (7)
Within 2 km of Coast?: N (8) Y = yes N = no
Landform code: G S (9–10)
Aspect of Slope (x x x = no slope) (first letter →): N W (11–13)
Surface Soil code: S (14)
Soil Colour code: G (15)
Vegetation Structure code: W L (16–17)
Vegetation restricted to road verge?: N (18) Y = yes N = no

If "x" (= other) recorded for any of above, please specify,

Signs of Fire?: N (19) Y = yes N = no
If yes, approx. number of months ago. (Ø = less than 1 month) (20–21 / ← last digit)

Dominant species at Record Locality:
Eucalyptus punctata / E. engeniodes
E. gummifera

BANKSIAS PRESENT

	Name	Species code	Shrub (S) or Tree (T)	Population code	Flower code	New Shoot growth?	Response to fire code	Average Height (metres) (last digit ↓)	Pollinator code	Specify Name of Pollinator if Known
O B (1–2)	B. spinulosa v. spinulosa	S P I S (3–6)	S (7)	2 (8)	B (9)	N (10) Y = yes N = no	(11–12)	1 · 5 (13–15)	N (16–18)	(19–21 /)
O B (1–2)		(3–6)	(7)	(8)	(9)	(10)	(11–12)	(13–15)	(16–18)	(19–21 /)
O B (1–2)		(3–6)	(7)	(8)	(9)	(10)	(11–12)	(13–15)	(16–18)	(19–21 /)
O B (1–2)		(3–6)	(7)	(8)	(9)	(10)	(11–12)	(13–15)	(16–18)	(19–21 /)
O B (1–2)		(3–6)	(7)	(8)	(9)	(10)	(11–12)	(13–15)	(16–18)	(19–21 /)

B S 1 (1–3) ← Number of Banksia species at this Locality
(4–43 /)

Additional Remarks:
SPIS - flower spikes developing.

A45



BANKSIA ATLAS — SIGHT RECORD SHEET

Use BLOCK LETTERS to fill in blank boxes ☐ inserting one letter per space.
Shaded boxes ☐ are "for office use only".
On dashed lines ..... use own handwriting.
If in doubt about a record, leave space blank.
Write zero as "Ø", seven as "7", letter i as "I", letter Z as "Z".

Map used and scale ..... HILLTOP 1:25000

Observer: R C K M D (1–5) | State code: N S (6–7) | Date of Observation Yr Mn Dy: 8 6 Ø 3 Ø 9 (8–13) | Locality No. for day: 1 (14)

LOCALITY

Latitude: G D 3 4 ' 1 9 ' 2 Ø " (1–8)
Longitude: 1 5 Ø ° 2 3 ' 3 2 " (9–15)
Locality Resolution code: 2 (16)
Local Authority code: 1 6 8 (17–21)
Name of Local Authority (Shire etc.): Wingecarribee Shire

Nearest named place: N P R U S S E L L S N E E D L E (1–26)
Straight line distance from nearest place (km) (last digit ↓): 1 . 6 (27–31)
Direction from nearest place: N N E (32–34) (↑ first letter)

Further details of location: L O (1–70)

Reserve or National Park? P R (1–2): N (3) Y = yes N = no
Reserve/Park Name: CROWN LAND
Reserve number (4–10)
Reserve class (11)

HABITAT

Altitude (m) (last digit ↓): H T 3 Ø Ø (1–6)
Altitude Resolution Code: 2 (7)
Within 2 km of Coast?: N (8) Y = yes N = no
Landform code: G S (9–10)
Aspect of Slope (x x x = no slope) (first letter →): S W (11–13)
Surface Soil code: S (14)
Soil Colour code: G (15)
Vegetation Structure code: W L (16–17)
Vegetation restricted to road verge?: N (18) Y = yes N = no

If "x" (= other) recorded for any of above, please specify,

Signs of Fire?: N (19) Y = yes N = no
If yes, approx. number of months ago. (Ø = less than 1 month) (last digit ←) (20–21)

Dominant species at Record Locality: Eucalyptus piperita / E. gummifera

BANKSIAS PRESENT

	Name	Species code (3–6)	Shrub (S) or Tree (T) (7)	Population code (8)	Flower code (9)	New Shoot growth? (10) Y = yes N = no	Response to fire code (11–12)	Average Height (metres) (last digit ↓) (13–15)	Pollinator code (16–18)	Specify Name of Pollinator if Known (19–21)
O B (1–2)	B. spinulosa v. spinulosa	S P I S			B					
O B (1–2)	B. spinulosa v. cunninghamii	S P I U			B					
O B (1–2)	B. serrata	S E R								
O B (1–2)										
O B (1–2)										

B S 3 (1–3) ← Number of Banksia species at this Locality

Additional Remarks:
SP15, SPIU = flower spikes developing.



BANKSIA ATLAS — SIGHT RECORD SHEET

Use BLOCK LETTERS to fill in blank boxes ☐ inserting one letter per space.
Shaded boxes ☐ are "for office use only".
On dashed lines..... use own handwriting.
If in doubt about a record, leave space blank.
Write zero as "Ø", seven as "7", letter i as "I", letter Z as "Z".

Map used and scale ..... HILLTOP 1:25000

Observer: R C K M D (1–5) | State code: N S (6–7) | Date of Observation Yr Mn Dy: 8 6 Ø 3 Ø 9 (8–13) | Locality No. for day: 2 (14/)

LOCALITY

Latitude: G D 3 4 1 9 1 2 (1–8) | Longitude: 1 5 Ø 2 3 4 Ø (9–15) | Locality Resolution code: 2 (16) | Local Authority code: 1 6 8 (17–21 /)

Name of Local Authority (Shire etc.): Wingecarribee Shire

Nearest named place: N P R U S S E L L S _ N E E D L E (1–26)

Straight line distance from nearest place (km) (last digit ↓): 2 - Ø (27–31)

Direction from nearest place: N N E (32–34 /) (↑ first letter)

Further details of location: L O (1–2) (37–70 /)

Reserve or National Park? P R (1–2) | N (3) Y = yes N = no

Reserve/Park Name: CROWN LAND

Reserve number (4–10) | Reserve class (11 /)

HABITAT

Altitude (m) (last digit ↓): H T _ 4 1 Ø (1–6)

Altitude Resolution Code: 1 (7)

Within 2 km of Coast? N (8) Y = yes N = no

Landform code: S S (9–10)

Aspect of Slope (x x x = no slope) (first letter →): S (11–13)

Surface Soil code: S (14)

Soil Colour code: G (15)

Vegetation Structure code: W L (16–17)

Vegetation restricted to road verge? N (18) Y = yes N = no

If "x" (= other) recorded for any of above, please specify,

Signs of Fire? N (19) Y = yes N = no

If yes, approx. number of months ago. (Ø = less than 1 month) (last digit) (20–21 /)

Dominant species at Record Locality: Eucalyptus piperita / E. gummifera

BANKSIAS PRESENT

	Name	Species code	Shrub (S) or Tree (T)	Popu-lation code	Flower code	New Shoot growth? (Y = yes N = no)	Response to fire code	Average Height (metres) (last digit ↓)	Pollinator code	Specify Name of Pollinator if Known
OB (1–2)	B. serrata	S E R (3–6)	S (7)	1 (8)	/// (9)	N (10)	(11–12)	1 · 5 (13–15)	N (16–18)	(19–21 /)
OB (1–2)	B. spinulosa v. cunninghamii	S P I N (3–6)	S (7)	1 (8)	B (9)	N (10)	(11–12)	2 (13–15)	N (16–18)	(19–21 /)
OB (1–2)	B. spinulosa v. spinulosa	S P I S (3–6)	S (7)	3 (8)	B (9)	N (10)	(11–12)	1 · 5 (13–15)	N (16–18)	(19–21 /)
OB (1–2)	B. conferta v. penicillata	C O N P (3–6)	S (7)	1 (8)	B (9)	N (10)	(11–12)	2 (13–15)	N (16–18)	(19–21 /)
OB (1–2)		(3–6)	(7)	(8)	(9)	(10)	(11–12)	(13–15)	(16–18)	(19–21 /)

BS 4 (1–3) ← Number of Banksia species at this Locality

(4–43 /)

Additional Remarks:

SPIN, SPIS, CONP - flower spikes developing.

BANKSIA ATLAS — SIGHT RECORD SHEET

Use BLOCK LETTERS to fill in blank boxes ☐ inserting one letter per space.
Shaded boxes ☐ are "for office use only".
On dashed lines ..... use own handwriting.
If in doubt about a record, leave space blank.
Write zero as "Ø", seven as "7", letter i as "I", letter Z as "Z".

Observer: R C K M D (1–5) | State code: N S (6–7) | Date of Observation Yr Mn Dy: 8 6 Ø 3 Ø 9 (8–13) | Locality No. for day: 3 (14)

Map used and scale: HILLTOP 1:25000

LOCALITY

Latitude: G D 3 4 ° 1 8 ' 5 3 " (1–8)
Longitude: 1 5 Ø ° 2 4 ' 1 4 " (9–15)
Locality Resolution code: 2 (16)
Local Authority code: 1 6 8 (17–21)
Name of Local Authority (Shire etc.): Wingecarribee Shire

Nearest named place: N P P O I N T H I L L (1–26)
Straight line distance from nearest place (km) (last digit ↓): Ø · 7 (27–31)
Direction from nearest place: S (32) (first letter)

Further details of location: L O (1–2)

Reserve or National Park? P R (1–2): N (3) Y = yes N = no
Reserve/Park Name: CROWN LAND
Reserve number (4–10)
Reserve class (11)

HABITAT

Altitude (m) (last digit ↓): H T 6 Ø Ø (1–6)
Altitude Resolution Code: 2 (7)
Within 2 km of Coast?: N (8) Y = yes N = no
Landform code: R K (9–10)
Aspect of Slope (x x x = no slope) (first letter): W (11–13)
Surface Soil code: S (14)
Soil Colour code: G (15)
Vegetation Structure code: W L (16–17)
Vegetation restricted to road verge?: N (18) Y = yes N = no

If "x" (= other) recorded for any of above, please specify,

Signs of Fire? (19) Y = yes N = no
If yes, approx. number of months ago. (Ø = less than 1 month) (last digit) (20–21)

Dominant species at Record Locality: Eucalyptus piperita / E. gummifera

BANKSIAS PRESENT

	Name	Species code	Shrub (S) or Tree (T)	Popu-lation code	Flower code	New Shoot growth? (Y = yes N = no)	Response to fire code	Average Height (metres) (last digit ↓)	Pollinator code	Specify Name of Pollinator if Known
OB (1–2)	B. serrata	S E R (3–6)	T (7)	3 (8)	[illegible] (9)	N (10)	(11–12)	4 (13–15)	N (16–18)	(19–21)
OB (1–2)	B. spinulosa v. spinulosa	S P I S (3–6)	S (7)	3 (8)	B (9)	N (10)	(11–12)	1 · 8 (13–15)	N (16–18)	(19–21)
OB (1–2)	B. conferta v. penicillata	C O N P (3–6)	S (7)	2 (8)	B (9)	N (10)	(11–12)	1 · 8 (13–15)	N (16–18)	(19–21)
OB (1–2)		(3–6)	(7)	(8)	(9)	(10)	(11–12)	(13–15)	(16–18)	(19–21)
OB (1–2)		(3–6)	(7)	(8)	(9)	(10)	(11–12)	(13–15)	(16–18)	(19–21)

BS 3 ← Number of Banksia species at this Locality (1–3)

Additional Remarks:
SPIS, CONP - flower spikes developing.

BANKSIA ATLAS — SIGHT RECORD SHEET

Use BLOCK LETTERS to fill in blank boxes ☐ inserting one letter per space.
Shaded boxes ☐ are "for office use only".
On dashed lines ..... use own handwriting.
If in doubt about a record, leave space blank.
Write zero as "Ø", seven as "7", letter i as "I", letter Z as "Z".

Observer: R C K M D (1–5) | State code: N S (6–7) | Date of Observation Yr Mn Dy: 8 6 Ø 3 Ø 9 (8–13) | Locality No. for day: 4 (14)

Map used and scale ..... HILLTOP 1:25000

LOCALITY

Latitude: G D 3 4° 1 9' Ø 2" (1–8)
Longitude: 1 5 Ø 2 3' 4 8" (9–15)
Locality Resolution code: 2 (16)
Local Authority code: 1 6 8 (17–21)
Name of Local Authority (Shire etc.): Wingecarribee Shire

Nearest named place: N P Ø I N T H I L L (1–26)
Straight line distance from nearest place (km) (last digit): 1 · 3 (27–31)
Direction from nearest place: S W (32–34) (first letter)

Further details of location: L O (1–70)

Reserve or National Park? P R (1–2): N (3) Y = yes N = no
Reserve/Park Name: CROWN LAND
Reserve number (4–10)
Reserve class (11)

HABITAT

Altitude (m) (last digit): H T 4 9 Ø (1–6)
Altitude Resolution Code: 1 (7)
Within 2 km of Coast?: N (8) Y = yes N = no
Landform code: V A (9–10)
Aspect of Slope (x x x = no slope) (first letter): X X X (11–13)
Surface Soil code: S (14)
Soil Colour code: G (15)
Vegetation Structure code: F T (16–17)
Vegetation restricted to road verge?: N (18) Y = yes N = no

If "x" (= other) recorded for any of above, please specify,

Signs of Fire?: N (19) Y = yes N = no
If yes, approx. number of months ago. (Ø = less than 1 month) (last digit): (20–21)

Dominant species at Record Locality: Eucalyptus elata

BANKSIAS PRESENT

	Name	Species code	Shrub (S) or Tree (T)	Popu-lation code	Flower code	New Shoot growth?	Response to fire code	Average Height (metres) (last digit)	Pollinator code	Specify Name of Pollinator if Known
OB (1–2)	B. spinulosa v. cunninghamii	S P I N (3–6)	S (7)	1 (8)	M (9)	N (10) Y = yes N = no	(11–12)	2 (13–15)	N (16–18)	(19–21)
OB		(3–6)	(7)	(8)	(9)	(10)	(11–12)	(13–15)	(16–18)	(19–21)
OB		(3–6)	(7)	(8)	(9)	(10)	(11–12)	(13–15)	(16–18)	(19–21)
OB		(3–6)	(7)	(8)	(9)	(10)	(11–12)	(13–15)	(16–18)	(19–21)
OB		(3–6)	(7)	(8)	(9)	(10)	(11–12)	(13–15)	(16–18)	(19–21)

BS 1 (1–3) ← Number of Banksia species at this Locality (4–43)

Additional Remarks:



BANKSIA ATLAS — SIGHT RECORD SHEET

Use BLOCK LETTERS to fill in blank boxes ☐ inserting one letter per space.
Shaded boxes ☐ are "for office use only".
On dashed lines..... use own handwriting.
If in doubt about a record, leave space blank.
Write zero as "Ø", seven as "7", letter i as "I", letter Z as "Z".

Map used and scale ..... HILLTOP 1:25000 .....

Observer: R C K M D (1–5) | State code: N S (6–7) | Date of Observation Yr Mn Dy: 8 6 Ø 3 Ø 9 (8–13) | Locality No. for day: 5 (14/)

LOCALITY

Latitude: G D 3 4 2 Ø 3 K (1–8)
Longitude: 1 5 Ø 2 9 2 5 (9–15)
Locality Resolution code: 2 (16)
Local Authority code: 1 6 8 (17–21 /)
Name of Local Authority (Shire etc.): Wingecarribee Shire

Nearest named place: N P C U M B E R T I N E T R I G (1–26)
Straight line distance from nearest place (km) (last digit ↓): 3 · Ø (27–31)
Direction from nearest place: N E (32–34 /) (↑ first letter)

Further details of location: L O (1–70 /)

Reserve or National Park? P R (1–2) — N (3) Y = yes N = no
Reserve/Park Name: LANDS DEPT. RESERVE
Reserve number (4–10)
Reserve class (11 /)

HABITAT

Altitude (m) (last digit ↓): H T [ ] 5 8 Ø (1–6)
Altitude Resolution Code: 1 (7)

Within 2 km of Coast? N (8) Y = yes N = no
Landform code: F L (9–10)
Aspect of Slope (x x x = no slope) (first letter →): X X X (11–13)

Surface Soil code: S (14)
Soil Colour code: B (15)
Vegetation Structure code: W L (16–17)
Vegetation restricted to road verge? N (18) Y = yes N = no

If "x" (= other) recorded for any of above, please specify,

Signs of Fire? N (19) Y = yes N = no
If yes, approx. number of months ago. (Ø = less than 1 month) [ ] (last digit) (20–21 /)

Dominant species at Record Locality: Eucalyptus punctata / E. sieberi

BANKSIAS PRESENT

	Name	Species code	Shrub (S) or Tree (T)	Population code	Flower code	New Shoot growth? (Y = yes N = no)	Response to fire code	Average Height (metres) (last digit ↓)	Pollinator code	Specify Name of Pollinator if Known
OB (1–2)	B. spinulosa v. spinulosa	S P I S (3–6)	S (7)	3 (8)	B (9)	N (10)	[ ] (11–12)	1 · 2 (13–15)	N [ ] (16–18)	[ ] (19–21 /)
OB (1–2)	B. serrata	S E R [ ] (3–6)	T (7)	3 (8)	C (9)	N (10)	[ ] (11–12)	[ ] [ ] 4 (13–15)	N [ ] (16–18)	[ ] (19–21 /)
OB (1–2)		[ ] (3–6)	[ ] (7)	[ ] (8)	[ ] (9)	[ ] (10)	[ ] (11–12)	[ ] (13–15)	[ ] (16–18)	[ ] (19–21 /)
OB (1–2)		[ ] (3–6)	[ ] (7)	[ ] (8)	[ ] (9)	[ ] (10)	[ ] (11–12)	[ ] (13–15)	[ ] (16–18)	[ ] (19–21 /)
OB (1–2)		[ ] (3–6)	[ ] (7)	[ ] (8)	[ ] (9)	[ ] (10)	[ ] (11–12)	[ ] (13–15)	[ ] (16–18)	[ ] (19–21 /)

BS 2 (1–3) ← Number of Banksia species at this Locality

Additional Remarks: SPIS - flower spikes developing, some in bud. (4–43 /)

BANKSIA ATLAS — SIGHT RECORD SHEET

084

Use BLOCK LETTERS to fill in blank boxes ☐ inserting one letter per space.
Shaded boxes ☐ are "for office use only".
On dashed lines ..... use own handwriting.
If in doubt about a record, leave space blank.
Write zero as "Ø", seven as "7", letter i as "I", letter Z as "Z"

W22-68
V18'68

Map used and scale KANGAROO VALLEY 1:25000

Observer: RCKMD | State code: NS | Date of Observation Yr Mn Dy: 86 Ø2 Ø1 | Locality No. for day: C

LOCALITY

Latitude: GD 34 38 41 | Longitude: 150 33 21 | Locality Resolution code: 2 | Local Authority code: 168

Name of Local Authority (Shire etc.): Wingecarribee Shire

Nearest named place: NP YARRAWA TRIG

Straight line distance from nearest place (km) (last digit ↓): 3.Ø

Direction from nearest place: NNW (first letter)

Further details of location: LOAT HINDMARSH LOOKOUT

Reserve or National Park? PR: Y (Y = yes, N = no)

Reserve/Park Name: MORTON NAT. PARK

Reserve number: NP32 | Reserve class:

HABITAT

Altitude (m) (last digit ↓): HT 58Ø | Altitude Resolution Code: 1

Within 2 km of Coast? N (Y = yes, N = no)

Landform code: GS

Aspect of Slope (x x x = no slope) (first letter): S

Surface Soil code: S

Soil Colour code: G

Vegetation Structure code: WL

Vegetation restricted to road verge? N (Y = yes, N = no)

If "x" (= other) recorded for any of above, please specify,

Signs of Fire? N (Y = yes, N = no)

If yes, approx. number of months ago. (Ø = less than 1 month) (last digit)

Dominant species at Record Locality:
Eucalyptus sieberi / E. piperita
Sp. rich heath

BANKSIAS PRESENT

OB	Name	Species code	Shrub (S) or Tree (T)	Popu-lation code	Flower code	New Shoot growth? (Y = yes, N = no)	Response to fire code	Average Height (metres) (last digit ↓)	Pollinator code	Specify Name of Pollinator if Known
OB	B. serrata	SER	T	3	C	Y		6	N	
OB	B. paludosa	PAL	S	3	~~N~~	Y		1.5	N	
OB	B. ericifolia v. ericifolia	ERIE	S	3	C	Y		3	N	
OB	B. spinulosa v. spinulosa	SPIS	S	2	~~N~~	Y		1.5	N	
OB										

BS 4 ← Number of Banksia species at this Locality

Additional Remarks:

ERIE - cones eaten by cockatoos.

A45

BANKSIA ATLAS — SIGHT RECORD SHEET

Use BLOCK LETTERS to fill in blank boxes ☐ inserting one letter per space.
Shaded boxes ☐ are "for office use only".
On dashed lines.....use own handwriting.
If in doubt about a record, leave space blank.
Write zero as "Ø", seven as "7", letter i as "I", letter Z as "Z".

Observer: R C K M D (1–5) | State code: N S (6–7) | Date of Observation Yr Mn Dy: 8 6 Ø 2 Ø 1 (8–13) | Locality No. for day: D (14)

Map used and scale: KANGAROO VALLEY 1:25000

LOCALITY

Latitude: G D 3 4 ' 3 8 ' 2 4 " (1–8)
Longitude: 1 5 Ø ° 3 3 ' 3 Ø " (9–15)
Locality Resolution code: 2 (16)
Local Authority code: 1 6 8 (17–21)
Name of Local Authority (Shire etc.): Wingecarribee Shire

Nearest named place: N P B E L M O R E F A L L S (1–26)
Straight line distance from nearest place (km) (last digit): Ø . 1 (27–31)
Direction from nearest place: N (32–34) (first letter)

Further details of location: L O (1–70)

Reserve or National Park? P R (1–2): Y (3) Y = yes N = no
Reserve/Park Name: MORTON NAT. PARK
Reserve number: NP 3 2 (4–10)
Reserve class: (11)

HABITAT

Altitude (m) (last digit): H T 5 7 Ø (1–6)
Altitude Resolution Code: 1 (7)
Within 2 km of Coast?: N (8) Y = yes N = no
Landform code: V A (9–10)
Aspect of Slope (x x x = no slope) (first letter): X X X (11–13)
Surface Soil code: S (14)
Soil Colour code: G (15)
Vegetation Structure code: F T (16–17)
Vegetation restricted to road verge?: N (18) Y = yes N = no

If "x" (= other) recorded for any of above, please specify,

Signs of Fire?: N (19) Y = yes N = no
If yes, approx. number of months ago. (Ø = less than 1 month) (last digit): (20–21)

Dominant species at Record Locality:
Eucalyptus piperita
Unburnt gully.

BANKSIAS PRESENT

	Name	Species code	Shrub (S) or Tree (T)	Popu-lation code	Flower code	New Shoot growth? Y = yes N = no	Response to fire code	Average Height (metres) (last digit)	Pollinator code	Specify Name of Pollinator if Known
O B (1–2)	B. spinulosa v. cunninghamii	S P I U (3–6)	S (7)	3 (8)	B (9)	Y (10)	(11–12)	3 (13–15)	N (16–18)	(19–21)
O B (1–2)	B. paludosa	P A L (3–6)	S (7)	3 (8)	~~B~~ C (9)	Y (10)	(11–12)	1 . 5 (13–15)	N (16–18)	(19–21)
O B (1–2)	B. serrata	S E R (3–6)	T (7)	2 (8)	C (9)	Y (10)	(11–12)	6 (13–15)	N (16–18)	(19–21)
O B (1–2)	spin. ssp. cunn. (seedlings)	S P I U (3–6)	S (7)	(8)	N (9)	(10)	(11–12)	Ø . 2 (13–15)	(16–18)	(19–21)
O B (1–2)		(3–6)	(7)	(8)	(9)	(10)	(11–12)	(13–15)	(16–18)	(19–21)

B S 4 (1–3) ← Number of Banksia species at this Locality (4–43)

Additional Remarks:
SPIU - flower spikes developing; seedlings 20 cm tall.
PAL - some very old unopened cones on plants 3m tall.



BANKSIA ATLAS — SIGHT RECORD SHEET

Use BLOCK LETTERS to fill in blank boxes ☐ inserting one letter per space.
Shaded boxes ☐ are "for office use only".
On dashed lines..... use own handwriting.
If in doubt about a record, leave space blank.
Write zero as "Ø", seven as "7", letter i as "I", letter Z as "Z".

Observer: R C K M D (1–5) | State code: N S (6–7) | Date of Observation Yr Mn Dy: 8 6 Ø 2 Ø 1 (8–13) | Locality No. for day: E (14)

Map used and scale ..... KANGAROO VALLEY 1:25000

LOCALITY

Latitude: G D 3 4 3 7 5 2 (1–8)
Longitude: 1 5 Ø 3 3 3 Ø (9–15)
Locality Resolution code: 2 (16)
Local Authority code: 1 6 8 (17–21)
Name of Local Authority (Shire etc.): Wingecarribee Shire

Nearest named place: N P B E L M O R E F A L L S (1–26)
Straight line distance from nearest place (km) (last digit): 1 . Ø (27–31)
Direction from nearest place: N (32–34) (first letter)

Further details of location: L O (1–70)

Reserve or National Park? P R (1–2) N (3) Y = yes N = no
Reserve/Park Name.....
Reserve number (4–10)
Reserve class (11)

HABITAT

Altitude (m) (last digit): H T 5 9 Ø (1–6)
Altitude Resolution Code: 1 (7)

Within 2 km of Coast? N (8) Y = yes N = no
Landform code: F L (9–10)
Aspect of Slope (x x x = no slope) (first letter): X X X (11–13)

Surface Soil code: L (14)
Soil Colour code: R (15)
Vegetation Structure code: F T (16–17)
Vegetation restricted to road verge? N (18) Y = yes N = no

If "x" (= other) recorded for any of above, please specify,
Basalt soil

Signs of Fire? N (19) Y = yes N = no
If yes, approx. number of months ago. (Ø = less than 1 month) (last digit): (20–21)

Dominant species at Record Locality:
Eucalyptus piperita / E. obliqua

BANKSIAS PRESENT

	Name	Species code	Shrub (S) or Tree (T)	Popu-lation code	Flower code	New Shoot growth? Y = yes N = no	Response to fire code	Average Height (metres) (last digit)	Pollinator code	Specify Name of Pollinator if Known
O B (1–2)	B. spinulosa v. spinulosa	S P I S (3–6)	S (7)	3 (8)	C (9)	Y (10)	(11–12)	1 . 8 (13–15)	N (16–18)	(19–21)
O B (1–2)		(3–6)	(7)	(8)	(9)	(10)	(11–12)	(13–15)	(16–18)	(19–21)
O B (1–2)		(3–6)	(7)	(8)	(9)	(10)	(11–12)	(13–15)	(16–18)	(19–21)
O B (1–2)		(3–6)	(7)	(8)	(9)	(10)	(11–12)	(13–15)	(16–18)	(19–21)
O B (1–2)		(3–6)	(7)	(8)	(9)	(10)	(11–12)	(13–15)	(16–18)	(19–21)

B S 1 (1–3) ← Number of Banksia species at this Locality
(4–43)

Additional Remarks:



BANKSIA ATLAS — SIGHT RECORD SHEET

Use BLOCK LETTERS to fill in blank boxes ☐ inserting one letter per space.
Shaded boxes ☐ are "for office use only".
On dashed lines..... use own handwriting.
If in doubt about a record, leave space blank.
Write zero as "Ø", seven as "7̸", letter i as "I", letter Z as "Z".

Map used and scale ..... KANGAROO VALLEY 1:25000

Observer: RCKMD (1–5) | State code: NS (6–7) | Date of Observation Yr Mn Dy: 86Ø2Ø1 (8–13) | Locality No. for day: F (14/)

LOCALITY

Latitude: GD34ØØØ4" (1–8) | Longitude: 15Ø3Ø1Ø" (9–15) | Locality Resolution code: 2 (16) | Local Authority code: 168 (17–21 /)

Name of Local Authority (Shire etc.): Wingecarribee Shire

Nearest named place: NP MANNING LOOKOUT (1–26)

Straight line distance from nearest place (km) (last digit ↓): <Ø.1 (27–31)

Direction from nearest place: E (32–34 /) (↑ first letter)

Further details of location: LO (1–36)

Reserve or National Park? PR (1–2): Y (3) Y = yes N = no

Reserve/Park Name: MORTON NAT. PARK.

Reserve number: NP32 (4–10) | Reserve class (11 /)

HABITAT

Altitude (m) (last digit ↓): HT 61Ø (1–6) | Altitude Resolution Code: 1 (7)

Within 2 km of Coast? N (8) Y = yes N = no

Landform code: FL (9–10)

Aspect of Slope (x x x = no slope) (first letter →): XXX (11–13)

Surface Soil code: S (14) | Soil Colour code: G (15) | Vegetation Structure code: WL (16–17) | Vegetation restricted to road verge? N (18) Y = yes N = no

If "x" (= other) recorded for any of above, please specify,
Dense unburnt shrubland

Signs of Fire? N (19) Y = yes N = no

If yes, approx. number of months ago. (Ø = less than 1 month) (last digit) (20–21 /)

Dominant species at Record Locality:
Eucalyptus dendromorpha / E. sieberi
Banksia ericifolia / Sp. rich heath.

BANKSIAS PRESENT

	Name	Species code	Shrub (S) or Tree (T)	Popu-lation code	Flower code	New Shoot growth? Y = yes N = no	Response to fire code	Average Height (metres) (last digit ↓)	Pollinator code	Specify Name of Pollinator if Known
OB (1–2)	B. ericifolia v. ericifolia	ERIE (3–6)	S (7)	3 (8)	C (9)	Y (10)	(11–12)	2 (13–15)	N (16–18)	(19–21 /)
OB (1–2)	B. paludosa	PAL (3–6)	S (7)	3 (8)	C (9)	Y (10)	(11–12)	1.2 (13–15)	N (16–18)	(19–21 /)
OB (1–2)	B. serrata	SER (3–6)	T (7)	3 (8)	C (9)	Y (10)	(11–12)	5 (13–15)	N (16–18)	(19–21 /)
OB (1–2)	B. spinulosa v. cunninghamii	SPIU (3–6)	S (7)	3 (8)	B (9)	Y (10)	(11–12)	1.5 (13–15)	N (16–18)	(19–21 /)
OB (1–2)	B. spinulosa v. spinulosa	SPIS (3–6)	S (7)	2 (8)	W (9)	Y (10)	(11–12)	1.2 (13–15)	N (16–18)	(19–21 /)

BS5 (1–3) ← Number of Banksia species at this Locality (4–43 /)

Additional Remarks:
ERIE – some to 5m tall; very old unopened cones on some plants.
SPIU – flower spikes developing.



BANKSIA ATLAS — SIGHT RECORD SHEET

Use BLOCK LETTERS to fill in blank boxes ☐ inserting one letter per space.
Shaded boxes ☐ are "for office use only".
On dashed lines ..... use own handwriting.
If in doubt about a record, leave space blank.
Write zero as "Ø", seven as "7", letter i as "I", letter Z as "Z".

Map used and scale ..... BUNDANOON 1:31680

Observer: RCKMD (1–5) | State code: NS (6–7) | Date of Observation Yr Mn Dy: 86 Ø2 Ø1 (8–13) | Locality No. for day: G (14)

LOCALITY

Latitude: GD 34 37' 42" (1–8) | Longitude: 150 22' 35" (9–15) | Locality Resolution code: 2 (16) | Local Authority code: 168 (17–21)

Name of Local Authority (Shire etc.): Wingecarribee Shire

Nearest named place: NP BUNDANOON CREEK DAM (1–26)

Straight line distance from nearest place (km) (last digit ↓): Ø.8 (27–31)

Direction from nearest place: NW (32–34) (↑ first letter)

Further details of location: LO (1–70)

Reserve or National Park? PR (1–2): N (3) Y = yes N = no

Reserve/Park Name .....

Reserve number (4–10) | Reserve class (11)

HABITAT

Altitude (m) (last digit ↓): HT 570 (1–6) | Altitude Resolution Code: / (7)

Within 2 km of Coast? N (8) Y = yes N = no

Landform code: GS (9–10)

Aspect of Slope (x x x = no slope) (first letter →): E (11–13)

Surface Soil code: L (14)

Soil Colour code: B (15)

Vegetation Structure code: FT (16–17)

Vegetation restricted to road verge? N (18) Y = yes N = no

If "x" (= other) recorded for any of above, please specify,

Signs of Fire? N (19) Y = yes N = no

If yes, approx. number of months ago. (Ø = less than 1 month) (20–21) (last digit)

Dominant species at Record Locality:
Eucalyptus piperita

BANKSIAS PRESENT

Name	Species code	Shrub (S) or Tree (T)	Population code	Flower code	New Shoot growth?	Response to fire code	Average Height (metres) (last digit ↓)	Pollinator code	Specify Name of Pollinator if Known
OB (1–2) B. spinulosa v. spinulosa	SPIS (3–6)	S (7)	2 (8)	B (9)	N (10) Y = yes N = no	(11–12)	1.8 (13–15)	N (16–18)	(19–21)
OB (1–2)	(3–6)	(7)	(8)	(9)	(10)	(11–12)	(13–15)	(16–18)	(19–21)
OB (1–2)	(3–6)	(7)	(8)	(9)	(10)	(11–12)	(13–15)	(16–18)	(19–21)
OB (1–2)	(3–6)	(7)	(8)	(9)	(10)	(11–12)	(13–15)	(16–18)	(19–21)
OB (1–2)	(3–6)	(7)	(8)	(9)	(10)	(11–12)	(13–15)	(16–18)	(19–21)

BS 1 (1–3) ← Number of Banksia species at this Locality (4–43)

Additional Remarks:
SPIS - flower spikes developing



BANKSIA ATLAS — SIGHT RECORD SHEET

Use BLOCK LETTERS to fill in blank boxes ☐ inserting one letter per space.
Shaded boxes ☐ are "for office use only".
On dashed lines ..... use own handwriting.
If in doubt about a record, leave space blank.
Write zero as "Ø", seven as "7", letter i as "I", letter Z as "Z".

Observer: RCKMD (1–5) | State code: NS (6–7) | Date of Observation Yr Mn Dy: 86 Ø2 Ø1 (8–13) | Locality No. for day: H (14)

Map used and scale: ROBERTSON 1:25000

LOCALITY

Latitude: GD 34° 32' 34" (1–8) | Longitude: 150° 34' 43" (9–15) | Locality Resolution code: 2 (16) | Local Authority code: 168 (17–21) /

Name of Local Authority (Shire etc.): Wingecarribee Shire

Nearest named place: NP MOUNT BUTLER (1–26)

Straight line distance from nearest place (km) (last digit ↓): 2·3 (27–31)

Direction from nearest place: SW (32–34) / (↑ first letter)

Further details of location: LO (1–70) /

Reserve or National Park? PR (1–2): N (3) Y = yes N = no

Reserve/Park Name .....

Reserve number (4–10) | Reserve class (11) /

HABITAT

Altitude (m) (last digit ↓): HT 640 (1–6) | Altitude Resolution Code: 1 (7)

Within 2 km of Coast? N (8) Y = yes N = no

Landform code: FL (9–10)

Aspect of Slope (x x x = no slope) (first letter →): XXX (11–13)

Surface Soil code: L (14)

Soil Colour code: R (15)

Vegetation Structure code: FT (16–17)

Vegetation restricted to road verge? N (18) Y = yes N = no

If "x" (= other) recorded for any of above, please specify,
Basalt soil

Signs of Fire? N (19) Y = yes N = no

If yes, approx. number of months ago. (Ø = less than 1 month) (20–21) ← (last digit) /

Dominant species at Record Locality:
E. piperita

BANKSIAS PRESENT

OB (1–2)	Name	Species code (3–6)	Shrub (S) or Tree (T) (7)	Population code (8)	Flower code (9)	New Shoot growth? (10) Y = yes N = no	Response to fire code (11–12)	Average Height (metres) (last digit ↓) (13–15)	Pollinator code (16–18)	Specify Name of Pollinator if Known (19–21) /
OB	B. spinulosa v. spinulosa	SPIS	S	2	B	Y		1·5	N	
OB										
OB										
OB										
OB										

BS / (1–3) ← Number of Banksia species at this Locality

Additional Remarks (4–43) /:
SPIS - new flower spikes developing.



BANKSIA ATLAS — SIGHT RECORD SHEET

Use BLOCK LETTERS to fill in blank boxes ☐ inserting one letter per space.
Shaded boxes ☐ are "for office use only".
On dashed lines ..... use own handwriting.
If in doubt about a record, leave space blank.
Write zero as "Ø", seven as "7", letter i as "I", letter Z as "Z".

Observer: R C K M D (1–5) | State code: N S (6–7) | Date of Observation Yr Mn Dy: 8 6 Ø 2 Ø 1 (8–13) | Locality No. for day: I (14)

Map used and scale ..... ROBERTSON 1:25000

LOCALITY

Latitude: G D 3 4° 3 1' 5 7" (1–8)
Longitude: 1 5 Ø° 3 6' 4 Ø" (9–15)
Locality Resolution code: 2 (16)
Local Authority code: 1 6 8 (17–21)
Name of Local Authority (Shire etc.): Wingecarribee Shire

Nearest named place: N P M O U N T B U T L E R (1–26)
Straight line distance from nearest place (km) (last digit ↓): (27–31)
Direction from nearest place: (32–34) (↑ first letter)

Further details of location: L O (1–70)

Reserve or National Park? P R (1–2) — N (3) Y = yes N = no
Reserve/Park Name: Water catchment
Reserve number: (4–10)
Reserve class: (11)

HABITAT

Altitude (m) (last digit ↓): H T 5 9 5 (1–6)
Altitude Resolution Code: 1 (7)
Within 2 km of Coast? N (8) Y = yes N = no
Landform code: F L (9–10)
Aspect of Slope (x x x = no slope) (first letter →): X X X (11–13)
Surface Soil code: L (14)
Soil Colour code: B (15)
Vegetation Structure code: F T (16–17)
Vegetation restricted to road verge? N (18) Y = yes N = no

If "x" (= other) recorded for any of above, please specify,
Basalt soil

Signs of Fire? N (19) Y = yes N = no
If yes, approx. number of months ago. (Ø = less than 1 month) (20–21) ← (last digit)

Dominant species at Record Locality:
Eucalyptus piperita

BANKSIAS PRESENT

	Name	Species code	Shrub (S) or Tree (T)	Population code	Flower code	New Shoot growth? (Y = yes N = no)	Response to fire code	Average Height (metres) (last digit ↓)	Pollinator code	Specify Name of Pollinator if Known
O B (1–2)	B. spinulosa v. spinulosa	S P I S (3–6)	S (7)	3 (8)	C (9)	Y (10)	(11–12)	1 · 5 (13–15)	N (16–18)	(19–21)
O B (1–2)		(3–6)	(7)	(8)	(9)	(10)	(11–12)	(13–15)	(16–18)	(19–21)
O B (1–2)		(3–6)	(7)	(8)	(9)	(10)	(11–12)	(13–15)	(16–18)	(19–21)
O B (1–2)		(3–6)	(7)	(8)	(9)	(10)	(11–12)	(13–15)	(16–18)	(19–21)
O B (1–2)		(3–6)	(7)	(8)	(9)	(10)	(11–12)	(13–15)	(16–18)	(19–21)

B S 1 (1–3) ← Number of Banksia species at this Locality (4–43)

Additional Remarks:



BANKSIA ATLAS — SIGHT RECORD SHEET

Use BLOCK LETTERS to fill in blank boxes ☐ inserting one letter per space.
Shaded boxes ☐ are "for office use only".
On dashed lines.....use own handwriting.
If in doubt about a record, leave space blank.
Write zero as "Ø", seven as "7̸", letter i as "I", letter Z as "Z".

Map used and scale ROBERTSON 1:25000

Observer: R C K M D (1–5)
State code: N S (6–7)
Date of Observation — Yr: 8 6 | Mn: Ø 2 | Dy: Ø 1 (8–13)
Locality No. for day: J (14)

LOCALITY

Latitude: G D 3 4 3 1 3 Ø (1–8)
Longitude: 1 5 Ø 3 5 4 1 (9–15)
Locality Resolution code: 2 (16)
Local Authority code: 1 6 8 (17–21)
Name of Local Authority (Shire etc.): Wingecarribee Shire

Nearest named place: N P M O U N T B U T L E R (1–26)
Straight line distance from nearest place (km) (last digit): Ø · 8 (27–31)
Direction from nearest place: N W (32–34) (first letter)

Further details of location: L O (1–70)

Reserve or National Park? P R (1–2) — N (3) Y = yes N = no
Reserve/Park Name.....
Reserve number (4–10)
Reserve class (11)

HABITAT

Altitude (m) (last digit): H T 6 3 5 (1–6)
Altitude Resolution Code: 1 (7)

Within 2 km of Coast? N (8) Y = yes N = no
Landform code: F L (9–10)
Aspect of Slope (x x x = no slope) (first letter): X X X (11–13)

Surface Soil code: S (14)
Soil Colour code: G (15)
Vegetation Structure code: W L (16–17)
Vegetation restricted to road verge? N (18) Y = yes N = no

If "x" (= other) recorded for any of above, please specify,

Signs of Fire? N (19) Y = yes N = no
If yes, approx. number of months ago. (Ø = less than 1 month) (last digit) (20–21)

Dominant species at Record Locality: Eucalyptus sieberi

BANKSIAS PRESENT

	Name	Species code (3–6)	Shrub (S) or Tree (T) (7)	Population code (8)	Flower code (9)	New Shoot growth? (10) Y = yes N = no	Response to fire code (11–12)	Average Height (metres) (last digit) (13–15)	Pollinator code (16–18)	Specify Name of Pollinator if Known (19–21)
O B (1–2)	B. paludosa	P A L	S	3	C	Y		1	N	
O B (1–2)	B. spinulosa v. spinulosa	S P I S	S	3	C	Y		1 · 5	N	
O B (1–2)										
O B (1–2)										
O B (1–2)										

B S 2 ← Number of Banksia species at this Locality (1–3)

Additional Remarks:



BANKSIA ATLAS — SIGHT RECORD SHEET

Use BLOCK LETTERS to fill in blank boxes ☐ inserting one letter per space.
Shaded boxes ☐ are "for office use only".
On dashed lines.....use own handwriting.
If in doubt about a record, leave space blank.
Write zero as "Ø", seven as "7", letter i as "I", letter Z as "Z".

Observer: R C J C C (1–5) | State code: N S (6–7) | Date of Observation Yr Mn Dy: 8 5 Ø 9 Ø 3 (8–13) | Locality No. for day: 1 (14)

Map used and scale: NSW Central Mapping Authority Mittagong 8929-11-S 1st Ed. 1:25000

LOCALITY

Latitude: G D 3 4 ° 2 5 ' 1 Ø " (1–8) | Longitude: 1 5 Ø 2 8 ' 1 2 " (9–15) | Locality Resolution code: 1 (16) | Local Authority code: 1 6 8 (17–21) /

Name of Local Authority (Shire etc.): WINGECARRIBEE

Nearest named place: N P T H E P I N E S (1–26)

Straight line distance from nearest place (km) (last digit ↓): Ø · 2 (27–31)

Direction from nearest place: S (32–34) / (↑ first letter)

Further details of location (1–70 /):
L O 5 Ø m D O W N S T R E A M O F I N T E R S E C T I O N O F
D R A P E R S R O A D A N D S H E E P W A S H C R E E K

Reserve or National Park? P R (1–2) ☐ (3) Y = yes N = no

Reserve/Park Name.....

Reserve number (4–10)

Reserve class (11) /

HABITAT

Altitude (m) (last digit ↓): H T 5 5 8 Ø (1–6)

Altitude Resolution Code: 1 (7)

Within 2 km of Coast? N (8) Y = yes N = no

Landform code: S S (9–10)

Aspect of Slope (x x x = no slope) (first letter →): N W (11–13)

Surface Soil code: S (14)

Soil Colour code: G (15)

Vegetation Structure code: S S (16–17)

Vegetation restricted to road verge? N (18) Y = yes N = no

If "x" (= other) recorded for any of above, please specify,
An open patch in a scribbly gum open forest

Signs of Fire? N (19) Y = yes N = no

If yes, approx. number of months ago. (Ø = less than 1 month) (last digit ↓) (20–21) /

Dominant species at Record Locality:
Scribbly Gum / in the open patch hakea and tea tree spp.

BANKSIAS PRESENT

	Name	Species code	Shrub (S) or Tree (T)	Population code	Flower code	New Shoot growth? (Y = yes N = no)	Response to fire code	Average Height (metres) (last digit ↓)	Pollinator code	Specify Name of Pollinator if Known
OB (1–2)	B. spinulosa var spinulosa	S P I S (3–6)	S (7)	3 (8)	A (9)	N (10)	(11–12)	1 · 5 (13–15)	(16–18)	(19–21) /
OB (1–2)	Unknown – specimens provided.	P A L (3–6)	S (7)	3 (8)	C (9)	N (10)	(11–12)	Ø · 5 (13–15)	(16–18)	(19–21) /
OB (1–2)	paludosa (leaves very broad)	(3–6)	(7)	(8)	(9)	(10)	(11–12)	(13–15)	(16–18)	(19–21) /
OB (1–2)		(3–6)	(7)	(8)	(9)	(10)	(11–12)	(13–15)	(16–18)	(19–21) /
OB (1–2)		(3–6)	(7)	(8)	(9)	(10)	(11–12)	(13–15)	(16–18)	(19–21) /

BS 2 (1–3) ← Number of Banksia species at this Locality (4–43 /)

Additional Remarks:
The area will soon be destroyed by the Mittagong bypass (Hume Highway/F5)

BANKSIA ATLAS — SIGHT RECORD SHEET

Use BLOCK LETTERS to fill in blank boxes ☐ inserting one letter per space.
Shaded boxes ☐ are "for office use only".
On dashed lines ..... use own handwriting.
If in doubt about a record, leave space blank.
Write zero as "Ø", seven as "7", letter i as "I", letter Z as "Z".

Observer: R C J C C (1–5) | State code: N S (6–7) | Date of Observation Yr Mn Dy: 8 5 Ø 9 Ø 3 (8–13) | Locality No. for day: 2 (14)

Map used and scale: NSW CENTRAL MAPPING AUTHORITY WITTAGONG 8929-11-S 1st Ed 1:25000

LOCALITY

Latitude: G D 3 4 ° 2 6 ' 4 2 " (1–8)
Longitude: 1 5 Ø ° 2 7 ' 2 7 " (9–15)
Locality Resolution code: 1 (16)
Local Authority code: 1 6 8 (17–21)
Name of Local Authority (Shire etc.): WINGECARRIBEE

Nearest named place: N P OPEN CUT COAL MINE (1–26)
Straight line distance from nearest place (km) (last digit): Ø (27–31)
Direction from nearest place: (32–34) (first letter)

Further details of location: L O SPUR AT SOUTHERN EDGE OF MINE WORKINGS (1–70)

Reserve or National Park? P R (1–2) — N (3) Y = yes N = no
Reserve/Park Name:
Reserve number (4–10)
Reserve class (11)

HABITAT

Altitude (m) (last digit): H T 6 2 5 (1–6)
Altitude Resolution Code: 1 (7)
Within 2 km of Coast? N (8) Y = yes N = no
Landform code: S S (9–10)
Aspect of Slope (x x x = no slope) (first letter): S W (11–13)
Surface Soil code: S (14)
Soil Colour code: 9 (15)
Vegetation Structure code: F T (16–17)
Vegetation restricted to road verge? N (18) Y = yes N = no

If "x" (= other) recorded for any of above, please specify,

Signs of Fire? Y (19) Y = yes N = no
If yes, approx. number of months ago. (Ø = less than 1 month): 3 6 (last digit) (20–21)

Dominant species at Record Locality: B. SERRATA UNDER GREY GUMS

BANKSIAS PRESENT

	Name	Species code	Shrub (S) or Tree (T)	Population code	Flower code	New Shoot growth?	Response to fire code	Average Height (metres) (last digit)	Pollinator code	Specify Name of Pollinator if Known
OB (1–2)	B. SERRATA	S E R (3–6)	T (7)	3 (8)	C (9)	N (10) Y = yes N = no	T (11–12)	5 (13–15)	(16–18)	(19–21)
OB										
OB										
OB										
OB										

B S 1 (1–3) ← Number of Banksia species at this Locality (4–43)

Additional Remarks:



BANKSIA ATLAS — SIGHT RECORD SHEET

Use BLOCK LETTERS to fill in blank boxes ☐ inserting one letter per space.
Shaded boxes ☐ are "for office use only".
On dashed lines ..... use own handwriting.
If in doubt about a record, leave space blank.
Write zero as "Ø", seven as "7", letter i as "I", letter Z as "Z".

Observer: R C J C C (1–5) | State code: N S (6–7) | Date of Observation Yr Mn Dy: 8 5 Ø 9 Ø 4 (8–13) | Locality No. for day: 1 (14)

Map used and scale: NSW CENTRAL MAPPING AUTH. "MITTAGONG" 8929-II-S 1st Ed 1:25,000

LOCALITY

Latitude: G D 3 4 ° 2 3 ′ 4 2 ″ (1–8)
Longitude: 1 5 Ø ° 2 4 ′ 1 5 ″ (9–15)
Locality Resolution code: 1 (16)
Local Authority code: 1 6 8 (17–21)
Name of Local Authority (Shire etc.): WINGECARRIBEE

Nearest named place: N P M O U N T W A R A T A H (1–26)
Straight line distance from nearest place (km) (last digit): Ø (27–31)
Direction from nearest place: (32–34) (first letter)

Further details of location (1–70):
L O I Ø Ø m N O R T H of I N T E R S E C T I O N of T R A C K W I T H P O W E R L I N E

Reserve or National Park? P R (1–2); ☐ Y = yes N = no (3)
Reserve/Park Name .....
Reserve number (4–10)
Reserve class (11)

HABITAT

Altitude (m) (last digit): H T 7 3 Ø (1–6)
Altitude Resolution Code: 1 (7)

Within 2 km of Coast? N (Y = yes N = no) (8)
Landform code: H T (9–10)
Aspect of Slope (x x x = no slope) (first letter): W (11–13)

Surface Soil code: S (14)
Soil Colour code: Y (15)
Vegetation Structure code: F T (16–17)
Vegetation restricted to road verge? N (Y = yes N = no) (18)

If "x" (= other) recorded for any of above, please specify,

Signs of Fire? N (Y = yes N = no) (19)
If yes, approx. number of months ago. (Ø = less than 1 month) (last digit): ⁄ (20–21)

Dominant species at Record Locality: .....

BANKSIAS PRESENT

	Name	Species code	Shrub (S) or Tree (T)	Population code	Flower code	New Shoot growth? (Y = yes N = no)	Response to fire code	Average Height (metres) (last digit)	Pollinator code	Specify Name of Pollinator if Known
O B (1–2)	BANKSIA SPINULOSA SPINULOSA	S P I S (3–6)	S (7)	3 (8)	A (9)	N (10)		1 (13–15)		
O B (1–2)	BANKSIA SERRATA	S E R (3–6)	T (7)	3 (8)	~~A~~ C (9)	N (10)		5 (13–15)		
O B (1–2)										
O B (1–2)										
O B (1–2)										

B S 2 ← Number of Banksia species at this Locality (1–3)

Additional Remarks: B. serrata increase in height as more downslope from ridge – B. serrata widespread throughout area



BANKSIA ATLAS — SIGHT RECORD SHEET

Use BLOCK LETTERS to fill in blank boxes ☐ inserting one letter per space.
Shaded boxes ☐ are "for office use only".
On dashed lines ..... use own handwriting.
If in doubt about a record, leave space blank.
Write zero as "Ø", seven as "7", letter i as "I", letter Z as "Z".

Observer: R C K M D (1–5) | State code: N S (6–7) | Date of Observation Yr Mn Dy: 8 5 / 1 2 / 2 8 (8–13) | Locality No. for day: / (14)

Map used and scale: BUNDANOON 1:31680

LOCALITY

Latitude: G D 3 4° 4 Ø' 3 6" (1–8)
Longitude: 1 5 Ø° 1 7' 3 9" (9–15)
Locality Resolution code: 2 (16)
Local Authority code: 1 6 8 (17–21)
Name of Local Authority (Shire etc.): Wingecarribee Shire

Nearest named place: N P E R I T H C O A L M I N E (1–26)
Straight line distance from nearest place (km) (last digit ↓): Ø · 2 (27–31)
Direction from nearest place: E (32–34) (↑ first letter)

Further details of location: L O (1–70)

Reserve or National Park? P R (1–2): Y (3) Y = yes N = no
Reserve/Park Name: MORTON NAT. PARK
Reserve number: N P 3 2 (4–10)
Reserve class: (11)

HABITAT

Altitude (m) (last digit ↓): H T 5 9 Ø (1–6)
Altitude Resolution Code: / (7)
Within 2 km of Coast? N (8) Y = yes N = no
Landform code: F L (9–10)
Aspect of Slope (x x x = no slope) (first letter →): X X X (11–13)
Surface Soil code: S (14)
Soil Colour code: B (15)
Vegetation Structure code: W L (16–17)
Vegetation restricted to road verge? N (18) Y = yes N = no

If "x" (= other) recorded for any of above, please specify,
Fire - Jan, '93.

Signs of Fire? X (19) Y = yes N = no
If yes, approx. number of months ago. (Ø = less than 1 month): 3 6 (last digit) (20–21)

Dominant species at Record Locality:
Eucalyptus sieberi / E. sclerophylla spp. rich heath

BANKSIAS PRESENT

	Name	Species code (3–6)	Shrub (S) or Tree (T) (7)	Population code (8)	Flower code (9)	New Shoot growth? (10) Y = yes N = no	Response to fire code (11–12)	Average Height (metres) (last digit ↓) (13–15)	Pollinator code (16–18)	Specify Name of Pollinator if Known (19–21)
O B (1–2)	B. spinulosa v. spinulosa	S P I S	S	3	E	Y	L	1 · 2	N	
O B (1–2)	B. serrata	S E R	T	3	E	Y	T	4	N	
O B (1–2)	B. paludosa	P A L	S	1	E	Y	L	1	N	
O B (1–2)										
O B (1–2)										

B S 3 ← Number of Banksia species at this Locality (1–3)

Additional Remarks: SPIS - some seedlings present.

A45

BANKSIA ATLAS — SIGHT RECORD SHEET

079

Use BLOCK LETTERS to fill in blank boxes ☐ inserting one letter per space.
Shaded boxes ☐ are "for office use only".
On dashed lines ..... use own handwriting.
If in doubt about a record, leave space blank.
Write zero as "Ø", seven as "7", letter i as "I", letter Z as "Z".

W22-74
VD11-74

Map used and scale ..... BUNDANOON 1:31680

Observer: RCKMD (1–5) | State code: NS (6–7) | Date of Observation Yr Mn Dy: 85/12/28 (8–13) | Locality No. for day: 2 (14/)

LOCALITY

Latitude: GD 34° 41' Ø9" (1–8)
Longitude: 150° 17' 3Ø" (9–15)
Locality Resolution code: 2 (16)
Local Authority code: 168 (17–21)
Name of Local Authority (Shire etc.): Wingecarribee Shire

Nearest named place: NP ECHO POINT LOOKOUT (1–26)
Straight line distance from nearest place (km) (last digit): Ø.2 (27–31)
Direction from nearest place: NE (32–34)

Further details of location: LO (1–70)

Reserve or National Park? PR (1–2): Y (3) Y = yes N = no
Reserve/Park Name: MORTON NAT. PARK
Reserve number: NP 32 (4–10)
Reserve class (11)

HABITAT

Altitude (m) (last digit): HT 59Ø (1–6)
Altitude Resolution Code: 1 (7)
Within 2 km of Coast? N (8) Y = yes N = no
Landform code: FL (9–10)
Aspect of Slope (x x x = no slope) (first letter): XXX (11–13)
Surface Soil code: S (14)
Soil Colour code: G (15)
Vegetation Structure code: WL (16–17)
Vegetation restricted to road verge? N (18) Y = yes N = no

If "x" (= other) recorded for any of above, please specify,
Fire - Jan, '83.

Signs of Fire? Y (19) Y = yes N = no
If yes, approx. number of months ago. (Ø = less than 1 month) (last digit): 36 (20–21)

Dominant species at Record Locality:
Eucalyptus sieberi / E. sclerophylla
spp. rich heath

BANKSIAS PRESENT

	Name	Species code	Shrub (S) or Tree (T)	Population code	Flower code	New Shoot growth? Y = yes N = no	Response to fire code	Average Height (metres) (last digit)	Pollinator code	Specify Name of Pollinator if Known
OB	B. spinulosa v. spinulosa	SPIS	S	3	C	Y		1.2	N	
OB	B. paludosa	PAL	S	3	C	Y		1	N	
OB	B. serrata	SER	T	3	B	Y		5	N	
OB										
OB										

BS 3 ← Number of Banksia species at this Locality

Additional Remarks: PAL - some old flowers, no fruit set.
SER - one with spike in bud.



BANKSIA ATLAS — SIGHT RECORD SHEET

Use BLOCK LETTERS to fill in blank boxes ☐ inserting one letter per space.
Shaded boxes ☐ are "for office use only".
On dashed lines ..... use own handwriting.
If in doubt about a record, leave space blank.
Write zero as "Ø", seven as "7̶", letter i as "I", letter Z as "Z̶".

Observer: R C K M D (1–5) | State code: N S (6–7) | Date of Observation Yr Mn Dy: 8 5 / Ø 1 7 (8–13) | Locality No. for day: 3 (14)

Map used and scale: ROBERTSON 1:25000

LOCALITY

Latitude: G D 3 4 3 6 / 2 " (1–8)
Longitude: 1 5 Ø 4 Ø 5 2 " (9–15)
Locality Resolution code: 2 (16)
Local Authority code: 1 6 8 (17–21) /
Name of Local Authority (Shire etc.): Wingecarribee Shire

Nearest named place: N P K N I G H T S _ H I L L (1–26)
Straight line distance from nearest place (km) (last digit ↓): 2 · 6 (27–31)
Direction from nearest place: N N W (32–34) / (↑ first letter)

Further details of location: L O A T _ C A L O O L A _ P A S S (1–36)

Reserve or National Park? P R (1–2) — N (3) Y = yes N = no
Reserve/Park Name: CROWN LAND (Proposed Nat. Park)
Reserve number (4–10)
Reserve class (11) /

HABITAT

Altitude (m) (last digit ↓): H T _ 5 9 Ø (1–6)
Altitude Resolution Code: / (7)

Within 2 km of Coast? N (8) Y = yes N = no
Landform code: G S (9–10)
Aspect of Slope (x x x = no slope) (first letter): E (11–13)

Surface Soil code: S (14)
Soil Colour code: G (15)
Vegetation Structure code: W L (16–17)
Vegetation restricted to road verge? N (18) Y = yes N = no

If "x" (= other) recorded for any of above, please specify,

Signs of Fire? N (19) Y = yes N = no
If yes, approx. number of months ago. (Ø = less than 1 month) (20–21) ← (last digit) /

Dominant species at Record Locality: Eucalyptus sieberi

BANKSIAS PRESENT

	Name	Species code	Shrub (S) or Tree (T)	Popu-lation code	Flower code	New Shoot growth? (Y = yes N = no)	Response to fire code	Average Height (metres) (last digit ↓)	Pollinator code	Specify Name of Pollinator if Known
O B (1–2)	B. spinulosa v. spinulosa	S P I S (3–6)	S (7)	3 (8)	C (9)	N (10)	(11–12)	1 · 5 (13–15)	N (16–18)	(19–21) /
O B (1–2)	B. paludosa	P A L (3–5)	S (7)	2 (8)	C (9)	N (10)	(11–12)	/ (13–15)	N (16–18)	(19–21) /
O B (1–2)	B. serrata	S E R (3–5)	T (7)	2 (8)	C (9)	Y (10)	(11–12)	4 (13–15)	N (16–18)	(19–21) /
O B (1–2)		(3–6)	(7)	(8)	(9)	(10)	(11–12)	(13–15)	(16–18)	(19–21) /
O B (1–2)		(3–6)	(7)	(8)	(9)	(10)	(11–12)	(13–15)	(16–18)	(19–21) /

B S 3 (1–3) ← Number of Banksia species at this Locality
(4–43) /

Additional Remarks:



BANKSIA ATLAS — SIGHT RECORD SHEET

Use BLOCK LETTERS to fill in blank boxes ☐ inserting one letter per space.
Shaded boxes ☐ are "for office use only".
On dashed lines ..... use own handwriting.
If in doubt about a record, leave space blank.
Write zero as "Ø", seven as "7̶", letter i as "I", letter Z as "Z̶".

Observer: R C K M D (1–5) | State code: N S (6–7) | Date of Observation Yr Mn Dy: 8 5 Ø 8 2 4 (8–13) | Locality No. for day: 1 (14)

Map used and scale: CANYONLEIGH 1:25000

LOCALITY

Latitude: G D 34° 35' Ø Ø" (1–8)
Longitude: 150° Ø' 54' 5" (9–15)
Locality Resolution code: 2 (16)
Local Authority code: 168 (17–21)
Name of Local Authority (Shire etc.): Wingecarribee Shire

Nearest named place: N P J U N C T I O N T R I G (1–26)
Straight line distance from nearest place (km) (last digit): 1.3 (27–31)
Direction from nearest place: E S E (32–34) (first letter)

Further details of location: L O B E S I D E P A D D Y S R I V E R (1–36)

Reserve or National Park? P R (1–2) N (3) Y = yes N = no
Reserve/Park Name: Crown Land
Reserve number (4–10)
Reserve class (11)

HABITAT

Altitude (m) (last digit): H T 5 7 Ø (1–6)
Altitude Resolution Code: 1 (7)

Within 2 km of Coast? N (8) Y = yes N = no
Landform code: G S (9–10)
Aspect of Slope (x x x = no slope) (first letter): W (11–13)

Surface Soil code: L (14)
Soil Colour code: B (15)
Vegetation Structure code: W L (16–17)
Vegetation restricted to road verge? N (18) Y = yes N = no

If "x" (= other) recorded for any of above, please specify,

Signs of Fire? N (19) Y = yes N = no
If yes, approx. number of months ago. (Ø = less than 1 month) (last digit) (20–21)

Dominant species at Record Locality:
Eucalyptus pauciflorus / E. evgenioides / E. macrorhyncha

BANKSIAS PRESENT

	Name	Species code	Shrub (S) or Tree (T)	Popu-lation code	Flower code	New Shoot growth?	Response to fire code	Average Height (metres) (last digit)	Pollinator code	Specify Name of Pollinator if Known
O B	B. marginata	M A R	S	1	A	N		7	N	
O B										
O B										
O B										
O B										

B S 1 ← Number of Banksia species at this Locality (1–3)

Additional Remarks:



BANKSIA ATLAS — SIGHT RECORD SHEET

Use BLOCK LETTERS to fill in blank boxes ☐ inserting one letter per space.
Shaded boxes ☐ are "for office use only".
On dashed lines..... use own handwriting.
If in doubt about a record, leave space blank.
Write zero as "Ø", seven as "7", letter i as "I", letter Z as "Z".

Observer: R C K M D (1–5) | State code: N S (6–7) | Date of Observation Yr Mn Dy: 8 5 Ø 8 2 4 (8–13) | Locality No. for day: 2 (14)

Map used and scale ..... CANYONLEIGH 1:25000

LOCALITY

Latitude: G D 3 4° 3 5′ Ø 8″ (1–8)
Longitude: 1 5 Ø° Ø 5 3 Ø′ (9–15)
Locality Resolution code: 2 (16)
Local Authority code: 1 6 8 (17–21)
Name of Local Authority (Shire etc.): Wingecarribee Shire

Nearest named place: N P J U N C T I O N T R I G (1–26)
Straight line distance from nearest place (km) (last digit ↓): 1 · 1 (27–31)
Direction from nearest place: S E (32–34) (first letter)

Further details of location: L O (1–36)

Reserve or National Park? P R (1–2): N (3) Y = yes N = no
Reserve/Park Name: Crown Land
Reserve number (4–10)
Reserve class (11)

HABITAT

Altitude (m) (last digit ↓): H T 5 8 Ø (1–6)
Altitude Resolution Code: 1 (7)
Within 2 km of Coast?: N (8) Y = yes N = no
Landform code: S S (9–10)
Aspect of Slope (x x x = no slope) (first letter): S (11–13)
Surface Soil code: L (14)
Soil Colour code: B (15)
Vegetation Structure code: W L (16–17)
Vegetation restricted to road verge?: N (18) Y = yes N = no

If "x" (= other) recorded for any of above, please specify,

Signs of Fire?: N (19) Y = yes N = no
If yes, approx. number of months ago. (Ø = less than 1 month) (last digit) (20–21)

Dominant species at Record Locality: Eucalyptus mannifera / E. dives

BANKSIAS PRESENT

	Name	Species code	Shrub (S) or Tree (T)	Population code	Flower code	New Shoot growth? (Y = yes N = no)	Response to fire code	Average Height (metres) (last digit ↓)	Pollinator code	Specify Name of Pollinator if Known
OB (1–2)	B. spinulosa v. spinulosa	S P I S (3–6)	S (7)	1 (8)	A (9)	N (10)	(11–12)	1 (13–15)	N (16–18)	(19–21)
OB (1–2)		(3–6)	(7)	(8)	(9)	(10)	(11–12)	(13–15)	(16–18)	(19–21)
OB (1–2)		(3–6)	(7)	(8)	(9)	(10)	(11–12)	(13–15)	(16–18)	(19–21)
OB (1–2)		(3–6)	(7)	(8)	(9)	(10)	(11–12)	(13–15)	(16–18)	(19–21)
OB (1–2)		(3–6)	(7)	(8)	(9)	(10)	(11–12)	(13–15)	(16–18)	(19–21)

BS (1–2): 1 (3) ← Number of Banksia species at this Locality (4–43)

Additional Remarks:



BANKSIA ATLAS — SIGHT RECORD SHEET

Use BLOCK LETTERS to fill in blank boxes ☐ inserting one letter per space.
Shaded boxes ☐ are "for office use only".
On dashed lines ..... use own handwriting.
If in doubt about a record, leave space blank.
Write zero as "Ø", seven as "7", letter i as "I", letter Z as "Z".

Observer: R C K M D (1–5) | State code: N S (6–7) | Date of Observation Yr Mn Dy: 8 5 Ø 8 2 4 (8–13) | Locality No. for day: 3 (14)

Map used and scale: CANYONLEIGH 1:25000

LOCALITY

Latitude: G D 3 4° 3 6' 5 6" (1–8)
Longitude: 1 5 Ø° Ø 6' Ø Ø" (9–15)
Locality Resolution code: 2 (16)
Local Authority code: 1 6 8 (17–21)
Name of Local Authority (Shire etc.): Wingecarribee Shire

Nearest named place: N P U R I N G A L L A T R I G (1–26)
Straight line distance from nearest place (km) (last digit ↓): 1 · 3 (27–31)
Direction from nearest place: E (32–34) (first letter)

Further details of location: L O (1–70)

Reserve or National Park? P R (1–2) — N (3) Y = yes N = no
Reserve/Park Name .....
Reserve number (4–10)
Reserve class (11)

HABITAT

Altitude (m) (last digit ↓): H T 5 9 Ø (1–6)
Altitude Resolution Code: 1 (7)

Within 2 km of Coast? N (8) Y = yes N = no
Landform code: G S (9–10)
Aspect of Slope (x x x = no slope): (first letter) W (11–13)

Surface Soil code: L (14)
Soil Colour code: B (15)
Vegetation Structure code: C F (16–17)
Vegetation restricted to road verge? Y (18) Y = yes N = no

If "x" (= other) recorded for any of above, please specify, ...

Signs of Fire? N (19) Y = yes N = no
If yes, approx. number of months ago. (Ø = less than 1 month) (20–21) (last digit)

Dominant species at Record Locality: .....

BANKSIAS PRESENT

	Name	Species code	Shrub (S) or Tree (T)	Popu-lation code	Flower code	New Shoot growth?	Response to fire code	Average Height (metres) (last digit ↓)	Pollinator code	Specify Name of Pollinator if Known
OB (1–2)	B. marginata	M A R (3–6)	S (7)	1 (8)	C (9)	(10) Y = yes N = no	(11–12)	3 (13–15)	N (16–18)	(19–21)
OB (1–2)		(3–6)	(7)	(8)	(9)	(10)	(11–12)	(13–15)	(16–18)	(19–21)
OB (1–2)		(3–6)	(7)	(8)	(9)	(10)	(11–12)	(13–15)	(16–18)	(19–21)
OB (1–2)		(3–6)	(7)	(8)	(9)	(10)	(11–12)	(13–15)	(16–18)	(19–21)
OB (1–2)		(3–6)	(7)	(8)	(9)	(10)	(11–12)	(13–15)	(16–18)	(19–21)

BS 1 (1–3) ← Number of Banksia species at this Locality (4–43)

Additional Remarks:

MAR – flowers finished for some time, all old cones open.

BANKSIA ATLAS — SIGHT RECORD SHEET

Use BLOCK LETTERS to fill in blank boxes ☐ inserting one letter per space.
Shaded boxes ☐ are "for office use only".
On dashed lines ..... use own handwriting.
If in doubt about a record, leave space blank.
Write zero as "Ø", seven as "7", letter i as "I", letter Z as "Z".

Map used and scale ..... Moss Vale 1:100000

Observer: R C K M D (1–5) | State code: N S (6–7) | Date of Observation Yr Mn Dy: 8 5 Ø 5 Ø 5 (8–13) | Locality No. for day: 1 (14)

LOCALITY

Latitude: G D 3 4 3 5 Ø Ø (1–8)
Longitude: 1 5 Ø 2 4 Ø Ø (9–15)
Locality Resolution code: 2 (16)
Local Authority code: 1 6 8 (17–21)
Name of Local Authority (Shire etc.): Wingecarribee Shire

Nearest named place: N P M O S S V A L E (1–26)
Straight line distance from nearest place (km) (last digit ↓): 2 · 0 (27–31)
Direction from nearest place: S E (32–34) (first letter)

Further details of location: L O Y A R R A W A AND M E R Y L A R O A D S J U N C T I O N (1–70)

Reserve or National Park? P R: N (3) Y = yes N = no
Reserve/Park Name .....
Reserve number (4–10)
Reserve class (11)

HABITAT

Altitude (m) (last digit ↓): H T 7 Ø Ø (1–6)
Altitude Resolution Code: 2 (7)

Within 2 km of Coast?: N (8) Y = yes N = no
Landform code: G S (9–10)
Aspect of Slope (x x x = no slope) (first letter): W (11–13)

Surface Soil code: L (14)
Soil Colour code: B (15)
Vegetation Structure code: W L (16–17)
Vegetation restricted to road verge?: Y (18) Y = yes N = no

If "x" (= other) recorded for any of above, please specify,
Shale soil

Signs of Fire?: N (19) Y = yes N = no
If yes, approx. number of months ago. (Ø = less than 1 month) (last digit) (20–21)

Dominant species at Record Locality:
Eucalyptus radiata / Acacia melanoxylon
Banksia marginata

BANKSIAS PRESENT

	Name	Species code	Shrub (S) or Tree (T)	Population code	Flower code	New Shoot growth? (Y = yes N = no)	Response to fire code	Average Height (metres) (last digit ↓)	Pollinator code	Specify Name of Pollinator if Known
OB	B. marginata	MAR	T	2	A	N		5	46	European bees / Flies
OB										
OB										
OB										
OB										

BS 1 (1–3) ← Number of Banksia species at this Locality

Additional Remarks:
MAR - a few in bud and flower, old cones all open.

A45



BANKSIA ATLAS — SIGHT RECORD SHEET

Use BLOCK LETTERS to fill in blank boxes ☐ inserting one letter per space.
Shaded boxes ☐ are "for office use only".
On dashed lines ..... use own handwriting.
If in doubt about a record, leave space blank.
Write zero as "Ø", seven as "7", letter i as "I", letter Z as "Z".

Observer: R C K M D (1–5) | State code: N S (6–7) | Date of Observation Yr Mn Dy: 8 5 Ø 5 Ø 5 (8–13) | Locality No. for day: 2 (14)

Map used and scale: Bundanoon 1:31680

LOCALITY

Latitude: G D 3 4 3 7 4 Ø (1–8)
Longitude: 1 5 Ø 2 4 5 Ø (9–15)
Locality Resolution code: 2 (16)
Local Authority code: 1 6 8 (17–21)
Name of Local Authority (Shire etc.): Wingecarribee Shire

Nearest named place: N P B U N D A N O O N C R E E K D A M (1–26)
Straight line distance from nearest place (km) (last digit ↓): 2 · 4 (27–31)
Direction from nearest place: E N E (32–34) (↑ first letter)

Further details of location: L O M E R Y L A R O A D - G U N R O C K C K J U N C T I O N (1–70)

Reserve or National Park? P R (1–2) N (3) Y = yes N = no
Reserve/Park Name .....
Reserve number (4–10)
Reserve class (11)

HABITAT

Altitude (m) (last digit ↓): H T 5 8 Ø (1–6)
Altitude Resolution Code: 1 (7)

Within 2 km of Coast? N (8) Y = yes N = no
Landform code: G S (9–10)
Aspect of Slope (x x x = no slope) (first letter →): N E (11–13)

Surface Soil code: S (14)
Soil Colour code: Y (15)
Vegetation Structure code: W L (16–17)
Vegetation restricted to road verge? N (18) Y = yes N = no

If "x" (= other) recorded for any of above, please specify,

Signs of Fire? N (19) Y = yes N = no
If yes, approx. number of months ago. (Ø = less than 1 month) (20–21) (last digit)

Dominant species at Record Locality:
Eucalyptus ? sclerophylla / Leptospermum attenuatum / many shrub species

BANKSIAS PRESENT

	Name	Species code	Shrub (S) or Tree (T)	Population code	Flower code	New Shoot growth? (Y = yes N = no)	Response to fire code	Average Height (metres) (last digit ↓)	Pollinator code	Specify Name of Pollinator if Known
O B (1–2)	B. spinulosa v. spinulosa	S P I S (3–6)	S (7)	3 (8)	B (9)	N (10)	(11–12)	/ (13–15)	N (16–18)	(19–21)
O B (1–2)	B. spinulosa v. cunninghamii	S P I U (3–6)	S (7)	2 (8)	B (9)	N (10)	(11–12)	3 (13–15)	N (16–18)	(19–21)
O B (1–2)	B. paludosa	P A L (3–5)	S (7)	3 (8)	B (9)	N (10)	(11–12)	/ (13–15)	N (16–18)	(19–21)
O B (1–2)	B. ericifolia v. ericifolia	E R I E (3–6)	S (7)	3 (8)	B (9)	N (10)	(11–12)	1 · 5 (13–15)	N (16–18)	(19–21)
O B (1–2)	B. spi x B. erie	E C X . (3–6)	S (7)	1 (8)	F (9)	N (10)	(11–12)	2 · 5 (13–15)	N (16–18)	(19–21)

B S 4 (1–3) ← Number of Banksia species at this Locality (ICP 5)

Additional Remarks:
Hybrid – SPI(U?) X ERIE (specimen collected)
ERIE – old cones with seed.

Send to ASG ?
letter written 27.6.85.

A45

BANKSIA ATLAS — SIGHT RECORD SHEET

Use BLOCK LETTERS to fill in blank boxes ☐ inserting one letter per space.
Shaded boxes ☐ are "for office use only".
On dashed lines ..... use own handwriting.
If in doubt about a record, leave space blank.
Write zero as "Ø", seven as "7", letter i as "I", letter Z as "Z".

Observer: RCKMD (1–5) | State code: NS (6–7) | Date of Observation Yr Mn Dy: 85 05 05 (8–13) | Locality No. for day: 3 (14/)

Map used and scale: Bundanoon 1:31680

LOCALITY

Latitude: GD 34 41 11 Ø (1–8) | Longitude: 150 22 50 (9–15) | Locality Resolution code: 2 (16) | Local Authority code: 168 (17–21 /)

Name of Local Authority (Shire etc.): Wingecarribee Shire

Nearest named place: NP MERRYLA PASS (1–26) | Straight line distance from nearest place (km) (last digit ↓): Ø.4 (27–31) | Direction from nearest place: W (32–34 /) (↑ first letter)

Further details of location: LO (1–70 /)

Reserve or National Park? PR: Y (1–3) (Y = yes, N = no) | Reserve/Park Name: Morton Nat. Pk. | Reserve number: NP32 (4–10) | Reserve class (11 /)

HABITAT

Altitude (m) (last digit ↓): HT 570 (1–6) | Altitude Resolution Code: 1 (7)

Within 2 km of Coast? N (8) (Y = yes, N = no)

Landform code: HT (9–10)

Aspect of Slope (x x x = no slope) (first letter →): XXX (11–13)

Surface Soil code: V. (14) | Soil Colour code: G (15) | Vegetation Structure code: WL (16–17) | Vegetation restricted to road verge? N (18) (Y = yes, N = no)

If "x" (= other) recorded for any of above, please specify,
Edge sandstone escarpment

Signs of Fire? Y (19) (Y = yes, N = no) | If yes, approx. number of months ago. (Ø = less than 1 month) (last digit ←): 36 (20–21 /)

Dominant species at Record Locality:
Eucalyptus gummifera / Eucalyptus sieberi

BANKSIAS PRESENT

	Name	Species code	Shrub (S) or Tree (T)	Population code	Flower code	New Shoot growth? (Y = yes, N = no)	Response to fire code	Average Height (metres) (last digit ↓)	Pollinator code	Specify Name of Pollinator if Known
OB (1–2)	B. serrata	SER (3–6)	T (7)	3 (8)	N (9)	Y (10)	T (11–12)	4 (13–15)	N (16–18)	(19–21 /)
OB (1–2)	B. spinulosa v. spinulosa	SPIS (3–6)	S (7)	2 (8)	B (9)	N (10)	L (11–12)	1 (13–15)	N (16–18)	(19–21 /)
OB (1–2)	B. paludosa	PAL (3–6)	S (7)	2 (8)	N (9)	N (10)	L (11–12)	1 (13–15)	N (16–18)	(19–21 /)
OB (1–2)		(3–6)	(7)	(8)	(9)	(10)	(11–12)	(13–15)	(16–18)	(19–21 /)
OB (1–2)		(3–6)	(7)	(8)	(9)	(10)	(11–12)	(13–15)	(16–18)	(19–21 /)

BS 3 (1–3) ← Number of Banksia species at this Locality (4–24 /)

Additional Remarks:
SER - many seedlings present, 10-20 cm high.
PAL - seedlings.

A45



BANKSIA ATLAS — SIGHT RECORD SHEET

Use BLOCK LETTERS to fill in blank boxes ☐ inserting one letter per space.
Shaded boxes ☐ are "for office use only".
On dashed lines ..... use own handwriting.
If in doubt about a record, leave space blank.
Write zero as "Ø", seven as "7", letter i as "I", letter Z as "Z".

Map used and scale ..... Bundanoon 1:31680

Observer: R C K M D (1–5) | State code: N S (6–7) | Date of Observation Yr Mn Dy: 8 5 Ø 5 Ø 5 (8–13) | Locality No. for day: 4 (14/)

LOCALITY

Latitude: G D 3 4° 4 1' 4 Ø" (1–8) | Longitude: 1 5 Ø 2 1' 5 Ø" (9–15) | Locality Resolution code: 2 (16) | Local Authority code: 1 6 8 (17–21 /)

Name of Local Authority (Shire etc.): Wingecarribee Shire

Nearest named place: N P M E R Y L A P A S S (1–26)

Straight line distance from nearest place (km) (last digit ↓): 2 · Ø (27–31)

Direction from nearest place: S W (32–34 /) (↑ first letter)

Further details of location: L O E D G E O F C L I F F S O F S A N D Y C R E E K (1–36 / 37–70 /)

Reserve or National Park? P R (1–2): N (3) Y = yes N = no

Reserve/Park Name .....

Reserve number (4–10) | Reserve class (11 /)

HABITAT

Altitude (m) (last digit ↓): H T 5 7 8 (1–6) | Altitude Resolution Code: 1 (7)

Within 2 km of Coast? N (8) Y = yes N = no

Landform code: H T (9–10)

Aspect of Slope (x x x = no slope) (first letter →): X X X (11–13)

Surface Soil code: V (14) | Soil Colour code: Y (15) | Vegetation Structure code: W L (16–17) | Vegetation restricted to road verge? N (18) Y = yes N = no

If "x" (= other) recorded for any of above, please specify,
Escarpment edge

Signs of Fire? Y (19) Y = yes N = no

If yes, approx. number of months ago. (Ø = less than 1 month) 3 6 ← (last digit) (20–21 /)

Dominant species at Record Locality:
Eucalyptus sieberi / E. dendromorpha
E. gummifera

BANKSIAS PRESENT

	Name	Species code	Shrub (S) or Tree (T)	Popu-lation code	Flower code	New Shoot growth? (Y = yes N = no)	Response to fire code	Average Height (metres) (last digit ↓)	Pollinator code	Specify Name of Pollinator if Known
O B (1–2)	B. paludosa	P A L (3–6)	S (7)	3 (8)	B (9)	N (10)	L (11–12)	1 (13–15)	N (16–18)	(19–21 /)
O B (1–2)	B. serrata	S E R (3–6)	T (7)	3 (8)	N (9)	Y (10)	T (11–12)	2 (13–15)	N (16–18)	(19–21 /)
O B (1–2)	B. spinulosa v. spinulosa	S P I S (3–6)	S (7)	3 (8)	B (9)	N (10)	T (11–12)	1 (13–15)	N (16–18)	(19–21 /)
O B (1–2)	B. ericifolia v. ericifolia	E R I E (3–6)	S (7)	1 (8)	N (9)	N (10)	S (11–12)	Ø · 2 (13–15)	N (16–18)	(19–21 /)
O B (1–2)		(3–6)	(7)	(8)	(9)	(10)	(11–12)	(13–15)	(16–18)	(19–21 /)

B S 4 ← Number of Banksia species at this Locality (1–3)

(4–23 /)

Additional Remarks:
SER - seedlings present
ERIE - seedlings only.



BANKSIA ATLAS — SIGHT RECORD SHEET

Use BLOCK LETTERS to fill in blank boxes ☐ inserting one letter per space.
Shaded boxes ☐ are "for office use only".
On dashed lines ..... use own handwriting.
If in doubt about a record, leave space blank.
Write zero as "Ø", seven as "7̸", letter i as "I", letter Z as "Z̸".

Observer: R C K M D (1–5) | State code: N S (6–7) | Date of Observation Yr Mn Dy: 8 4 / 1 2 / 3 1 (8–13) | Locality No. for day: 1 (14)

Map used and scale: Bundanoon 1:31680

LOCALITY

Latitude: G D 3 4° 3 9' 1 Ø" (1–8)
Longitude: 1 5 Ø° 2 9' Ø Ø" (9–15)
Locality Resolution code: 2 (16)
Local Authority code: 1 6 8 (17–21)
Name of Local Authority (Shire etc.): Wingecarribee Shire

Nearest named place: N P F I T Z R O Y F A L L S (1–26)
Straight line distance from nearest place (km) (last digit ↓): 6 . 5 (27–31)
Direction from nearest place: S S E (32–34) (↑ first letter)

Further details of location (1–70):
L O P L A T E A U A R E A D I R E C T L Y S E O F F I T Z R O Y F A L L S

Reserve or National Park? P R (1–2): Y (3) Y = yes N = no
Reserve/Park Name: Morton National Park
Reserve number: N P 3 2 (4–10)
Reserve class (11)

HABITAT

Altitude (m) (last digit ↓): H T 6 6 Ø (1–6)
Altitude Resolution Code: 2 (7)
Within 2 km of Coast? N (8) Y = yes N = no
Landform code: F L (9–10)
Aspect of Slope (x x x = no slope) (first letter →): X X X (11–13)
Surface Soil code: S (14)
Soil Colour code: G (15)
Vegetation Structure code: W L (16–17)
Vegetation restricted to road verge? N (18) Y = yes N = no

If "x" (= other) recorded for any of above, please specify,

Signs of Fire? Y (19) Y = yes N = no
If yes, approx. number of months ago. (Ø = less than 1 month): 2 4 (20–21) ← (last digit)

Dominant species at Record Locality: Eucalyptus sieberi
Leptospermum attenuatum / Banksia serrata
Banksia spinulosa var. spinulosa

BANKSIAS PRESENT

OB (1–2)	Name	Species code (3–6)	Shrub (S) or Tree (T) (7)	Population code (8)	Flower code (9)	New Shoot growth? (10) Y = yes N = no	Response to fire code (11–12)	Average Height (metres) (last digit ↓) (13–15)	Pollinator code (16–18)	Specify Name of Pollinator if Known (19–21)
O B	B. paludosa	P A L	S	2	N	Y	L	1	N	
O B	B. serrata	S E R	T	3	B	Y	T	6	N	
O B	B. spinulosa v. spin.	S P I S	S	3	N	Y	L	1	N	
O B	B. s. v. cunninghamii	S P I U	S	2	N	Y		2	N	
O B										

B S 4 ← Number of Banksia species at this Locality (1–3)

Additional Remarks (4–43):
Temperatures low due to altitude, rainfall high, about 1400 mm per year.

A45

BANKSIA ATLAS — SIGHT RECORD SHEET

WRC000 059

Use BLOCK LETTERS to fill in blank boxes ☐ inserting one letter per space.
Shaded boxes ☐ are "for office use only".
On dashed lines ..... use own handwriting.
If in doubt about a record, leave space blank.
Write zero as "Ø", seven as "7", letter i as "I", letter Z as "Z".

WD12 - 68
J36 - 68

Map used and scale BLUE MTS. BURRAGORANG 1:150,000

Observer: R C CJB (1–5) | State code: NS (6–7) | Date of Observation Yr Mn Dy: 86 Ø5 Ø9 (8–13) | Locality No. for day: 2 (14)

LOCALITY

Latitude: G D 34 2Ø 4Ø (1–8)
Longitude: 15Ø 12 ØØ (9–15)
Locality Resolution code: 2 (16)
Local Authority code: 168 (17–21)
Name of Local Authority (Shire etc.): WINGECARRIBEE SHIRE.

Nearest named place: N P MOUNT WANGANDERRY (1–26)
Straight line distance from nearest place (km) (last digit): 5 (27–31)
Direction from nearest place: W S W (32–34) (first letter)

Further details of location (1–70):
L O HALF KILOMETER WEST OF BULLIO TUNNEL ON WOMBEYAN CAVES ROAD

Reserve or National Park? P R (1–2) N (3) Y = yes N = no
Reserve/Park Name .....
Reserve number (4–10)
Reserve class (11)

HABITAT

Altitude (m) (last digit ↓): H T 7Ø Ø (1–6)
Altitude Resolution Code: 4 (7)
Within 2 km of Coast? N (8) Y = yes N = no
Landform code: R K (9–10)
Aspect of Slope (x x x = no slope) (first letter): S (11–13)
Surface Soil code: S (14)
Soil Colour code: B (15)
Vegetation Structure code: W L (16–17)
Vegetation restricted to road verge? Y (18) Y = yes N = no
If "x" (= other) recorded for any of above, please specify,
Signs of Fire? N (19) Y = yes N = no
If yes, approx. number of months ago. (Ø = less than 1 month) (last digit) (20–21)
Dominant species at Record Locality: EUCALYPT FOREST

BANKSIAS PRESENT

OB (1–2)	Name	Species code (3–6)	Shrub (S) or Tree (T) (7)	Population code (8)	Flower code (9)	New Shoot growth? (10) Y = yes N = no	Response to fire code (11–12)	Average Height (metres) (last digit ↓) (13–15)	Pollinator code (16–18)	Specify Name of Pollinator if Known (19–21)
O B	B. SERRATA	S E R	T	1	A	N		4	1	HONEY EATER
O B										
O B										
O B										
O B										

B S 1 ← Number of Banksia species at this Locality (1–3)
(4–24)

Additional Remarks: ONLY SOME SIX OR SO TREES ON SHADOW SIDE OF ROCK CLIFF.



BANKSIA ATLAS — SIGHT RECORD SHEET

Use BLOCK LETTERS to fill in blank boxes ☐ inserting one letter per space.
Shaded boxes ☐ are "for office use only".
On dashed lines ..... use own handwriting.
If in doubt about a record, leave space blank.
Write zero as "Ø", seven as "7", letter i as "I", letter Z as "Z".

Observer: R C R A D (1–5) | State code: N S (6–7) | Date of Observation Yr Mn Dy: 8 6 0 5 3 1 (8–13) | Locality No. for day: 1 (14)

Map used and scale: WINGELLO 1:25.000

LOCALITY

Latitude: G D 3 4 4 2 5 Ø″ (1–8)
Longitude: 1 5 Ø° 1 2′ 1 Ø″ (9–15)
Locality Resolution code: 2 (16)
Local Authority code: 1 6 8 (17–21)
Name of Local Authority (Shire etc.): Shire of Huonvale

Nearest named place: N P W I N G E L L O R A I L W A Y S T A T I O N (1–26)
Straight line distance from nearest place (km) (last digit ↓): 4.6 (27–31)
Direction from nearest place: E S E (32–34) (↑ first letter)

Further details of location (1–70):
L O B O U N D E D B Y G U L P R D O N S O U T H A N D S P
R A T T S F I R E T R A I L O N N O R T H

Reserve or National Park? P R (1–2): Y (3) Y = yes N = no
Reserve/Park Name: WINGELLO STATE FOREST
Reserve number (4–10):
Reserve class (11):

HABITAT

Altitude (m) (last digit ↓): H T 6 3 Ø (1–6)
Altitude Resolution Code: 1 (7)
Within 2 km of Coast?: N (8) Y = yes N = no
Landform code: G S (9–10)
Aspect of Slope (x x x = no slope) (first letter →): E N E (11–13)
Surface Soil code: S (14)
Soil Colour code: Y (15)
Vegetation Structure code: W L (16–17)
Vegetation restricted to road verge?: N (18) Y = yes N = no

If "x" (= other) recorded for any of above, please specify,

Signs of Fire?: Y (19) Y = yes N = no
If yes, approx. number of months ago. (Ø = less than 1 month): 3 6 (last digit) (20–21)

Dominant species at Record Locality: Eucalypt.

BANKSIAS PRESENT

	Name	Species code	Shrub (S) or Tree (T)	Population code	Flower code	New Shoot growth? (Y = yes N = no)	Response to fire code	Average Height (metres) (last digit ↓)	Pollinator code	Specify Name of Pollinator if Known
O B (1–2)	B. PALUDOSA	P A L (3–6)	S (7)	3 (8)	N (9)	N (10)	(11–12)	Ø.5 (13–15)	(16–18)	(19–21)
O B (1–2)	B. SPINULOSA	S P I S (3–6)	S (7)	3 (8)	F (9)	N (10)	(11–12)	1.5 (13–15)	(16–18)	(19–21)
O B (1–2)	B. SERRATA	S E R (3–6)	T (7)	3 (8)	C (9)	N (10)	(11–12)	12 (13–15)	(16–18)	(19–21)
O B (1–2)		(3–6)	(7)	(8)	(9)	(10)	(11–12)	(13–15)	(16–18)	(19–21)
O B (1–2)		(3–6)	(7)	(8)	(9)	(10)	(11–12)	(13–15)	(16–18)	(19–21)

B S 3 (1–3) ← Number of Banksia species at this Locality

(4–43)

Additional Remarks: Area surrounded by pine forests

A45

BANKSIA ATLAS — SIGHT RECORD SHEET

Use BLOCK LETTERS to fill in blank boxes ☐ inserting one letter per space.
Shaded boxes ☐ are "for office use only".
On dashed lines ..... use own handwriting.
If in doubt about a record, leave space blank.
Write zero as "Ø", seven as "7", letter i as "I", letter Z as "Z".

Map used and scale C.M.A. MAP KANANGRA 1:25,000

Observer: R C CJB (1–5) | State code: NS (6–7) | Date of Observation Yr Mn Dy: 86Ø5Ø8 (8–13) | Locality No. for day: 1 (14)

LOCALITY

Latitude: G D 33 58 55 (1–8) | Longitude: 15ØØ5Ø (9–15) | Locality Resolution code: 1 (16) | Local Authority code: 169 (17–21)

Name of Local Authority (Shire etc.): NAT. PARKS N.S.W. WOLLONDILLY

Nearest named place: N P JENOLAN CAVES (1–26) | Straight line distance from nearest place (km) (last digit): 18 (27–31) | Direction from nearest place (first letter): S (32–34)

Further details of location (1–70):
LO ALONG CREEK BANK OF MORONG CREEK
AT FORD ON BOYD RIVE FIRE TRAIL

Reserve or National Park? P R: Y (1–3) | Reserve/Park Name: KANANGRA BOYD NAT. PARK | Reserve number: NP24 (4–10) | Reserve class (11)

HABITAT

Altitude (m) (last digit): H T 1 1 5 Ø (1–6) | Altitude Resolution Code: 1 (7)

Within 2 km of Coast? N (8) Y = yes N = no | Landform code: RB (9–10) | Aspect of Slope (x x x = no slope) (first letter): NNW (11–13)

Surface Soil code: G (14) | Soil Colour code: B (15) | Vegetation Structure code: WL (16–17) | Vegetation restricted to road verge? N (18) Y = yes N = no

If "x" (= other) recorded for any of above, please specify,

Signs of Fire? N (19) Y = yes N = no | If yes, approx. number of months ago. (Ø = less than 1 month) (last digit) (20–21)

Dominant species at Record Locality: No DOMINANT SPECIES. SPECIES INCLUDE TEATREE, HAKEA & EUCALYPT

BANKSIAS PRESENT

	Name	Species code	Shrub (S) or Tree (T)	Popu-lation code	Flower code	New Shoot growth?	Response to fire code	Average Height (metres) (last digit)	Pollinator code	Specify Name of Pollinator if Known
OB (1–2)	B. MARGINATA	MAR (3–6)	S (7)	3 (8)	F (9)	Y (10) Y = yes N = no	(11–12)	2 (13–15)	1 (16–18)	HONEY EATER (19–21)
OB										
OB										
OB										
OB										

BS 1 ← Number of Banksia species at this Locality (1–3)

Additional Remarks: SOME HAVE LIGNOTUBER. SOME VARIATION IN FLOWER COLOUR. MANY NEW PLANTS. RESTRICTED TO WITHIN 100 METRES OF WATERCOURSE.

BANKSIA ATLAS — SIGHT RECORD SHEET

Use BLOCK LETTERS to fill in blank boxes ☐ inserting one letter per space.
Shaded boxes ☐ are "for office use only".
On dashed lines ..... use own handwriting.
If in doubt about a record, leave space blank.
Write zero as "Ø", seven as "7", letter i as "I", letter Z as "Z".

Map used and scale C.M.A. MAP YERRANDERIE 1:25,000

Observer: RC CJB (1–5) | State code: NS (6–7) | Date of Observation Yr Mn Dy: 86 Ø5 Ø8 (8–13) | Locality No. for day: 2 (14)

LOCALITY

Latitude: GD 34 Ø Ø 2Ø (1–8) | Longitude: 15Ø Ø2 3Ø (9–15) | Locality Resolution code: 1 (16) | Local Authority code: 169 (17–21)

Name of Local Authority (Shire etc.): NAT. PARKS N.S.W. WOLLONDILLY

Nearest named place: NP JENOLAN CAVES (1–26)

Straight line distance from nearest place (km) (last digit): 21 (27–31)

Direction from nearest place: S (32–34) (first letter)

Further details of location (1–70):
LO ALONG CREEK BANK DRAINING HOPGES
SWAMP AT CROSSING OF UNI ROVE TKAIL

Reserve or National Park? PR: Y (1–3) Y = yes, N = no

Reserve/Park Name: KANANGRA BOYD

Reserve number: NP24 (4–10)

Reserve class: (11)

HABITAT

Altitude (m) (last digit): HT 118Ø (1–6)

Altitude Resolution Code: 1 (7)

Within 2 km of Coast? N (8) Y = yes, N = no

Landform code: SW (9–10)

Aspect of Slope (x x x = no slope) (first letter): N (11–13)

Surface Soil code: P (14)

Soil Colour code: K (15)

Vegetation Structure code: GR (16–17)

Vegetation restricted to road verge? N (18) Y = yes, N = no

If "x" (= other) recorded for any of above, please specify,

Signs of Fire? N (19) Y = yes, N = no

If yes, approx. number of months ago. (Ø = less than 1 month) (last digit) (20–21)

Dominant species at Record Locality: NO DOMINANT SPECIES.

BANKSIAS PRESENT

	Name	Species code	Shrub (S) or Tree (T)	Popu-lation code	Flower code	New Shoot growth?	Response to fire code	Average Height (metres) (last digit)	Pollinator code	Specify Name of Pollinator if Known
OB (1–2)	B. MARGINATA	MAR (3–6)	S (7)	3 (8)	F (9)	Y (10) Y = yes, N = no	(11–12)	3 (13–15)	1 (16–18)	HONEY EATER (19–21)
OB										
OB										
OB										
OB										

BS 1 ← Number of Banksia species at this Locality (1–3)

(4–43)

Additional Remarks: VARIATION IN COLOUR, FROM YELLOW TO ORANGE. VERY SMALL FLOWERS — SOME ONLY 3CM. LONG.



BANKSIA ATLAS — SIGHT RECORD SHEET

Use BLOCK LETTERS to fill in blank boxes ☐ inserting one letter per space.
Shaded boxes ☐ are "for office use only".
On dashed lines ..... use own handwriting.
If in doubt about a record, leave space blank.
Write zero as "Ø", seven as "7", letter i as "I", letter Z as "Z".

Observer: R C CJB (1–5) | State code: NS (6–7) | Date of Observation Yr Mn Dy: 86 Ø5 Ø8 (8–13) | Locality No. for day: 3 (14/)

Map used and scale: C.M.A. YERRANDERIE 1:25,000

LOCALITY

Latitude: G D 34 Ø Ø 56 (1–8)
Longitude: 15Ø Ø2 3Ø (9–15)
Locality Resolution code: 1 (16)
Local Authority code: 169 (17–21/)
Name of Local Authority (Shire etc.): NAT. PARKS N.S.W. WOLLONDILLY
Straight line distance from nearest place (km) (last digit ↓): 22 (27–31)
Direction from nearest place: S (32–34/) (↑ first letter)
Nearest named place: NP JENOLAN CAVES (1–26)
Further details of location (1–70/):
LONEAR LOST ROCK ON UNI ROVER TRAIL
NORTH OF MOUNT GOONDELL
Reserve or National Park? PR: Y (3) Y = yes N = no
Reserve/Park Name: KANANGRA BOYD
Reserve number: NP 24 (4–10)
Reserve class: (11/)

HABITAT

Altitude (m) (last digit ↓): HT (1–6)
Altitude Resolution Code: (7)
Within 2 km of Coast?: N (8) Y = yes N = no
Landform code: HT (9–10) H.T.
Aspect of Slope (x x x = no slope) (first letter →): XXX (11–13)
Surface Soil code: L (14)
Soil Colour code: B (15)
Vegetation Structure code: WL (16–17)
Vegetation restricted to road verge?: Y (18) Y = yes N = no
If "x" (= other) recorded for any of above, please specify,
Signs of Fire?: (19) Y = yes N = no
If yes, approx. number of months ago. (Ø = less than 1 month) (last digit) (20–21/)
Dominant species at Record Locality: EUCLAYPT.

BANKSIAS PRESENT

	Name	Species code	Shrub (S) or Tree (T)	Popu-lation code	Flower code	New Shoot growth?	Response to fire code	Average Height (metres) (last digit ↓)	Pollinator code	Specify Name of Pollinator if Known
OB (1–2)	B SPINULOSA	SPIS (3–6)	S (7)	1 (8)	B (9)	Y (10) Y = yes N = no	(11–12)	2 (13–15)	1 (16–18)	HONEY EATER (19–21/)
OB		(3–6)	(7)	(8)	(9)	(10)	(11–12)	(13–15)	(16–18)	(19–21/)
OB		(3–6)	(7)	(8)	(9)	(10)	(11–12)	(13–15)	(16–18)	(19–21/)
OB		(3–6)	(7)	(8)	(9)	(10)	(11–12)	(13–15)	(16–18)	(19–21/)
OB		(3–6)	(7)	(8)	(9)	(10)	(11–12)	(13–15)	(16–18)	(19–21/)

BS 1 (1–3) ← Number of Banksia species at this Locality (4–43/)

Additional Remarks: ONE SHRUB ONLY. IN BUD.



BANKSIA ATLAS — SIGHT RECORD SHEET

1168.
1169?

Use BLOCK LETTERS to fill in blank boxes ☐ inserting one letter per space.
Shaded boxes ☐ are "for office use only".
On dashed lines ..... use own handwriting.
If in doubt about a record, leave space blank.
Write zero as "Ø", seven as "7", letter i as "I", letter Z as "Z".

Observer: R C K M D (1–5) | State code: N S (6–7) | Date of Observation Yr Mn Dy: 8 5 Ø / 2 7 (8–13) | Locality No. for day: 1 (14)

Map used and scale: Burragorang 1:31680

LOCALITY

Latitude: G D 3 4 ° Ø 4 ' 1 Ø " (1–8)
Longitude: 1 5 Ø ° 2 8 ' 3 Ø " (9–15)
Locality Resolution code: 2 (16)
Local Authority code: 1 6 9 (17–21)
Name of Local Authority (Shire etc.): Wollondilly Shire

Nearest named place: N P O A K D A L E (1–26)
Straight line distance from nearest place (km) (last digit ↓): 1 · 9 (27–31)
Direction from nearest place: N W (32–34) (↑ first letter)

Further details of location: L O B E S I D E B U R R A G O R A N G R O A D (1–36)

Reserve or National Park? P R (1–2): N (3) Y = yes N = no
Reserve/Park Name .....
Reserve number (4–10)
Reserve class (11)

HABITAT

Altitude (m) (last digit ↓): H T 4 8 0 (1–6)
Altitude Resolution Code: 2 (7)
Within 2 km of Coast? N (8) Y = yes N = no
Landform code: F L (9–10)
Aspect of Slope (x x x = no slope) (first letter →): X X X (11–13)
Surface Soil code: S (14)
Soil Colour code: G (15)
Vegetation Structure code: W L (16–17)
Vegetation restricted to road verge? N (18) Y = yes N = no
If "x" (= other) recorded for any of above, please specify,

Signs of Fire? N (19) Y = yes N = no
If yes, approx. number of months ago. (Ø = less than 1 month) (20–21) (last digit)

Dominant species at Record Locality:
Eucalyptus gummifera / Angophora costata
Banksia serrata

BANKSIAS PRESENT

	Name	Species code	Shrub (S) or Tree (T)	Population code	Flower code	New Shoot growth? Y = yes N = no	Response to fire code	Average Height (metres) (last digit ↓)	Pollinator code	Specify Name of Pollinator if Known
O B (1–2)	B. serrata	S E R (3–6)	T (7)	3 (8)	F (9)	Y (10)	(11–12)	4 (13–15)	(16–18)	(19–21)
O B (1–2)	B. spinulosa v. spinul.	S P I S (3–6)	S (7)	2 (8)	A (9)	Y (10)	(11–12)	1 · 5 (13–15)	(16–18)	(19–21)
O B (1–2)		(3–6)	(7)	(8)	(9)	(10)	(11–12)	(13–15)	(16–18)	(19–21)
O B (1–2)		(3–6)	(7)	(8)	(9)	(10)	(11–12)	(13–15)	(16–18)	(19–21)
O B (1–2)		(3–6)	(7)	(8)	(9)	(10)	(11–12)	(13–15)	(16–18)	(19–21)

B S 2 (1–3) ← Number of Banksia species at this Locality (4–43)

Additional Remarks:

A45

BANKSIA ATLAS — SIGHT RECORD SHEET

Use BLOCK LETTERS to fill in blank boxes ☐ inserting one letter per space.
Shaded boxes ☐ are "for office use only".
On dashed lines.....use own handwriting.
If in doubt about a record, leave space blank.
Write zero as "Ø", seven as "7", letter i as "I", letter Z as "Z".

Observer: R C K M D (1–5) | State code: N S (6–7) | Date of Observation Yr Mn Dy: 8 6 Ø 6 2 2 (8–13) | Locality No. for day: / (14)

Map used and scale: Wollongong 1:100 000

LOCALITY

Latitude: G D 3 4 ' 1 9 ' 3 Ø " (1–8)
Longitude: 1 5 Ø ° 3 4 ' 2 Ø " (9–15)
Locality Resolution code: 2 (16)
Local Authority code: 1 6 9 (17–21)
Name of Local Authority (Shire etc.): Wollondilly
Nearest named place: N P YANDERRA RAILWAY STATION (1–26)
Straight line distance from nearest place (km) (last digit ↓): Ø . 8 (27–31)
Direction from nearest place: W (32–34) (↑ first letter)
Further details of location: L O (1–70)
Reserve or National Park? P R (1–2): N (3) Y = yes N = no
Reserve/Park Name: Crown land.
Reserve number (4–10)
Reserve class (11)

HABITAT

Altitude (m) (last digit ↓): H T 4 2 Ø (1–6)
Altitude Resolution Code: 2 (7)
Within 2 km of Coast?: N (8) Y = yes N = no
Landform code: F L (9–10)
Aspect of Slope (x x x = no slope) (first letter →): X X X (11–13)
Surface Soil code: C (14)
Soil Colour code: Y (15)
Vegetation Structure code: W L (16–17)
Vegetation restricted to road verge?: N (18) Y = yes N = no
If "x" (= other) recorded for any of above, please specify,
Signs of Fire?: N (19) Y = yes N = no
If yes, approx. number of months ago. (Ø = less than 1 month) (last digit ←) (20–21)
Dominant species at Record Locality:

BANKSIAS PRESENT

	Name	Species code	Shrub (S) or Tree (T)	Population code	Flower code	New Shoot growth? (Y = yes N = no)	Response to fire code	Average Height (metres) (last digit ↓)	Pollinator code	Specify Name of Pollinator if Known
O B (1–2)	B. serrata	S E R (3–6)	T (7)	3 (8)	C (9)	N (10)	(11–12)	5 (13–15)	N (16–18)	(19–21)
O B (1–2)	B. spinulosa v. spinulosa	S P 1 S (3–6)	S (7)	3 (8)	F (9)	N (10)	(11–12)	1 . 5 (13–15)	N (16–18)	(19–21)
O B (1–2)		(3–6)	(7)	(8)	(9)	(10)	(11–12)	(13–15)	(16–18)	(19–21)
O B (1–2)		(3–6)	(7)	(8)	(9)	(10)	(11–12)	(13–15)	(16–18)	(19–21)
O B (1–2)		(3–6)	(7)	(8)	(9)	(10)	(11–12)	(13–15)	(16–18)	(19–21)

B S 2 (1–3) ← Number of Banksia species at this Locality (4–43)

Additional Remarks:



BANKSIA ATLAS — SIGHT RECORD SHEET

Use BLOCK LETTERS to fill in blank boxes ☐ inserting one letter per space.
Shaded boxes ☐ are "for office use only".
On dashed lines ..... use own handwriting.
If in doubt about a record, leave space blank.
Write zero as "Ø", seven as "7", letter i as "I", letter Z as "Z".

Map used and scale ..... Wollongong 1:100 000

Observer: R C K M D (1–5) | State code: N S (6–7) | Date of Observation Yr Mn Dy: 8 6 Ø 6 2 2 (8–13) | Locality No. for day: 2 (14)

LOCALITY

Latitude: G D 3 4 2 Ø 4 Ø (1–8)
Longitude: 1 5 Ø 3 7 3 Ø (9–15)
Locality Resolution code: 2 (16)
Local Authority code: 1 6 9 (17–21)
Name of Local Authority (Shire etc.): Wollondilly

Nearest named place: N P A V O N D A M (1–26)
Straight line distance from nearest place (km) (last digit ↓): 1 · Ø (27–31)
Direction from nearest place: W N W (32–34) (↑ first letter)

Further details of location: L O (1–70)

Reserve or National Park? P R (1–2): N (3) Y = yes N = no
Reserve/Park Name: Water Catchment
Reserve number (4–10)
Reserve class (11)

HABITAT

Altitude (m) (last digit ↓): H T 4 1 Ø (1–6)
Altitude Resolution Code: 2 (7)
Within 2 km of Coast?: N (8) Y = yes N = no
Landform code: 9 S (9–10)
Aspect of Slope (x x x = no slope) (first letter): X X X (11–13)
Surface Soil code: S (14)
Soil Colour code: B (15)
Vegetation Structure code: W L (16–17)
Vegetation restricted to road verge?: N (18) Y = yes N = no

If "x" (= other) recorded for any of above, please specify,
No particular aspect

Signs of Fire?: N (19) Y = yes N = no
If yes, approx. number of months ago. (Ø = less than 1 month) (last digit) (20–21)

Dominant species at Record Locality: .....

BANKSIAS PRESENT

	Name	Species code	Shrub (S) or Tree (T)	Population code	Flower code	New Shoot growth?	Response to fire code	Average Height (metres) (last digit ↓)	Pollinator code	Specify Name of Pollinator if Known
O B (1–2)	B. serrata	S E R (3–6)	T (7)	3 (8)	C (9)	N (10) Y = yes N = no	(11–12)	6 (13–15)	N (16–18)	(19–21)
O B (1–2)	B. spinulosa v. spinulosa	S P I S (3–6)	S (7)	3 (8)	F (9)	N (10)	(11–12)	1 · 8 (13–15)	N (16–18)	(19–21)
O B (1–2)		(3–6)	(7)	(8)	(9)	(10)	(11–12)	(13–15)	(16–18)	(19–21)
O B (1–2)		(3–6)	(7)	(8)	(9)	(10)	(11–12)	(13–15)	(16–18)	(19–21)
O B (1–2)		(3–6)	(7)	(8)	(9)	(10)	(11–12)	(13–15)	(16–18)	(19–21)

B S 2 (1–3) ← Number of Banksia species at this Locality
(4–43)

Additional Remarks:

BANKSIA ATLAS — SIGHT RECORD SHEET

WKCS80 069

Use BLOCK LETTERS to fill in blank boxes ☐ inserting one letter per space.
Shaded boxes ☐ are "for office use only".
On dashed lines ..... use own handwriting.
If in doubt about a record, leave space blank.
Write zero as "Ø", seven as "7", letter i as "I", letter Z as "Z".

WD30-69
VD29-69

Map used and scale ..... Wollongong 1:100 000

Observer: RCKMD (1–5) | State code: NS (6–7) | Date of Observation Yr Mn Dy: 86 06 22 (8–13) | Locality No. for day: 3 (14)

LOCALITY

Latitude: GD34 19 ØØ (1–8) | Longitude: 150 36 2Ø (9–15) | Locality Resolution code: 2 (16) | Local Authority code: 169 (17–21) /

Name of Local Authority (Shire etc.): Wollondilly

Nearest named place: NP NEPEAN DAM (1–26) | Straight line distance from nearest place (km) (last digit ↓): 2.1 (27–31) | Direction from nearest place: NNW (32–34) / (first letter)

Further details of location: LO (1–70) /

Reserve or National Park? PR (1–2): N (3) Y = yes N = no

Reserve/Park Name: Water Catchment

Reserve number (4–10) | Reserve class (11) /

HABITAT

Altitude (m) (last digit ↓): HT 360 (1–6) | Altitude Resolution Code: 2 (7)

Within 2 km of Coast? N (8) Y = yes N = no

Landform code: FL (9–10)

Aspect of Slope (x x x = no slope) (first letter →): XXX (11–13)

Surface Soil code: C (14)

Soil Colour code: B (15)

Vegetation Structure code: WL (16–17)

Vegetation restricted to road verge? N (18) Y = yes N = no

If "x" (= other) recorded for any of above, please specify,

Signs of Fire? N (19) Y = yes N = no

If yes, approx. number of months ago. (Ø = less than 1 month) (20–21) ← (last digit) /

Dominant species at Record Locality:

BANKSIAS PRESENT

OB (1–2)	Name	Species code (3–6)	Shrub (S) or Tree (T) (7)	Population code (8)	Flower code (9)	New Shoot growth? (10) Y = yes N = no	Response to fire code (11–12)	Average Height (metres) (last digit ↓) (13–15)	Pollinator code (16–18)	Specify Name of Pollinator if Known (19–21) /
OB	B. spinulosa v. spinulosa	SPIS	S	3	F	N		1.5	N	
OB										
OB										
OB										
OB										

BS1 ← Number of Banksia species at this Locality (1–3)

Additional Remarks: (4–43) /

BANKSIA ATLAS — SIGHT RECORD SHEET

Use BLOCK LETTERS to fill in blank boxes ☐ inserting one letter per space.
Shaded boxes ☐ are "for office use only".
On dashed lines ..... use own handwriting.
If in doubt about a record, leave space blank.
Write zero as "Ø", seven as "7", letter i as "I", letter Z as "Z".

Map used and scale N.S.W. Central Mapping Authority Picton Topographic Map 1:25,000

Observer: R C N M B (1–5) | State code: N S (6–7) | Date of Observation Yr Mn Dy: 8 5 Ø 1 2 8 (8–13) | Locality No. for day: 1 (14)

LOCALITY

Latitude: G D 3 4° Ø 9' 5 6" (1–8)
Longitude: 1 5 Ø 3 Ø Ø 7" (9–15)
Locality Resolution code: 3 (16)
Local Authority code: 1 6 9 (17–21)
Name of Local Authority (Shire etc.): Wollondilly

Nearest named place: N P L A K E S L A N D (1–26)
Straight line distance from nearest place (km) (last digit): 1 (27–31)
Direction from nearest place: N W (32–34) (first letter)

Further details of location (1–70):
L O S 1.7 K M A L O N G F E R G U S S O N R O F R O M O A
K D A L E R D T H E H W 0.8 K M A L O N G L Y N A V.

Reserve or National Park? P R: Y (3) Y = yes N = no
Reserve/Park Name: Waterboard
Reserve number (4–10)
Reserve class (11)

HABITAT

Altitude (m) (last digit): H T 4 0 0 (1–6)
Altitude Resolution Code: 4 (7)
Within 2 km of Coast?: N (8) Y = yes N = no
Landform code: G S (9–10)
Aspect of Slope (x x x = no slope) (first letter): N W (11–13)
Surface Soil code: S (14)
Soil Colour code: G (15)
Vegetation Structure code: W L (16–17)
Vegetation restricted to road verge?: N (18) Y = yes N = no

If "x" (= other) recorded for any of above, please specify,

Signs of Fire?: Y (19) Y = yes N = no
If yes, approx. number of months ago. (Ø = less than 1 month): 1 2 (last digit) (20–21)

Dominant species at Record Locality: Eucalypts, Banksias, Ferns.

BANKSIAS PRESENT

OB	Name	Species code	Shrub (S) or Tree (T)	Population code	Flower code	New Shoot growth? (Y = yes N = no)	Response to fire code	Average Height (metres) (last digit)	Pollinator code	Specify Name of Pollinator if Known
O B (1–2)	B. serrata	S E R A (3–6)	T (7)	3 (8)	F (9)	Y (10)	T L (11–12)	1 0 (13–15)	4 (16–18)	Bees (19–21)
O B (1–2)	B. spinulosa	S P I S (3–6)	S (7)	3 (8)	C (9)	Y (10)	T (11–12)	1.Ø (13–15)	(16–18)	Not observed in flower (19–21)
O B (1–2)		(3–6)	(7)	(8)	(9)	(10)	(11–12)	(13–15)	(16–18)	(19–21)
O B (1–2)		(3–6)	(7)	(8)	(9)	(10)	(11–12)	(13–15)	(16–18)	(19–21)
O B (1–2)		(3–6)	(7)	(8)	(9)	(10)	(11–12)	(13–15)	(16–18)	(19–21)

B S 2 (1–3) ← Number of Banksia species at this Locality (4–43)

Additional Remarks: Water board country adjoins orchard areas and one large B. serrata tree is flourishing in a cultivated paddock: it responds to fertiliser applications by verdant growth but does not set any seeds! INTERESTING

BANKSIA ATLAS — SIGHT RECORD SHEET

Use BLOCK LETTERS to fill in blank boxes ☐ inserting one letter per space.
Shaded boxes ☐ are "for office use only".
On dashed lines ..... use own handwriting.
If in doubt about a record, leave space blank.
Write zero as "Ø", seven as "7", letter i as "I", letter Z as "Z".

Observer: R C K M D (1–5) | State code: N S (6–7) | Date of Observation Yr Mn Dy: 8 6 Ø 6 2 2 (8–13) | Locality No. for day: 4 (14/)

Map used and scale: Wollongong 1:100 000

LOCALITY

Latitude: G D 3 4 2 Ø Ø 5 (1–8) | Longitude: 1 5 Ø 3 6 4 Ø (9–15) | Locality Resolution code: 2 (16) | Local Authority code: 1 6 9 (17–21 /)

Name of Local Authority (Shire etc.): Wollondilly

Nearest named place: N P N E P E A N D A M (1–26)

Straight line distance from nearest place (km) (last digit ↓): Ø . 1 (27–31)

Direction from nearest place: S E (32 33 34 /) (↑ first letter)

Further details of location: L O (1–70 /)

Reserve or National Park? P R (1 2) — N (3) Y = yes N = no

Reserve/Park Name: Water Catchment

Reserve number (4–10) | Reserve class (11 /)

HABITAT

Altitude (m) (last digit ↓): H T 3 Ø Ø (1–6)

Altitude Resolution Code: 2 (7)

Within 2 km of Coast? N (8) Y = yes N = no

Landform code: S S (9 10)

Aspect of Slope (x x x = no slope) (first letter): X X X (11 12 13)

Surface Soil code: R (14)

Soil Colour code: B (15)

Vegetation Structure code: W L (16 17)

Vegetation restricted to road verge? N (18) Y = yes N = no

If "x" (= other) recorded for any of above, please specify,
No particular aspect

Signs of Fire? N (19) Y = yes N = no

If yes, approx. number of months ago. (Ø = less than 1 month) (last digit) (20 21 /)

Dominant species at Record Locality:

BANKSIAS PRESENT

	Name	Species code (3–6)	Shrub (S) or Tree (T) (7)	Population code (8)	Flower code (9)	New Shoot growth? (10) Y = yes N = no	Response to fire code (11 12)	Average Height (metres) (last digit ↓) (13–15)	Pollinator code (16–18)	Specify Name of Pollinator if Known (19–21 /)
O B (1 2)	B. serrata	S E R	T	3	C	N		5	N	
O B (1 2)	B. spinulosa v. spinulosa	S P I S	S	2	F	N		1 . 4	N	
O B (1 2)										
O B (1 2)										
O B (1 2)										

B S 2 ← Number of Banksia species at this Locality (1–3)

Additional Remarks:



BANKSIA ATLAS — SIGHT RECORD SHEET

4066

Use BLOCK LETTERS to fill in blank boxes ☐ inserting one letter per space.
Shaded boxes ☐ are "for office use only".
On dashed lines.....use own handwriting.
If in doubt about a record, leave space blank.
Write zero as "Ø", seven as "7", letter i as "I", letter Z as "Z".

Observer: R C B W F (1–5) | State code: N S (6–7) | Date of Observation Yr Mn Dy: 8 5 Ø 4 1 3 (8–13) | Locality No. for day: 1 (14)

Map used and scale: C.M.A. 1:25000 SERIES 'APPIN' 9029-1-S

LOCALITY

Latitude: G D 34°14'35" (1–8) | Longitude: 150°48'2Ø" (9–15) | Locality Resolution code: 2 (16) | Local Authority code: 1169 (17–21) | Name of Local Authority (Shire etc.): WOLLONDILLY SHIRE

Nearest named place: N P APPIN (1–26) | Straight line distance from nearest place (km) (last digit ↓): 4.8 (27–31) | Direction from nearest place: S S E (32–34) (↑ first letter)

Further details of location (1–70):
LOON DIRT RD FROM APPIN TO CATARACT
DAM IN WATER SUPPLY CATCHMENT AREA

Reserve or National Park? P R (1–2): N (3) Y = yes N = no | Reserve/Park Name..... | Reserve number (4–10) | Reserve class (11)

HABITAT

Altitude (m) (last digit ↓): H T 3 4 5 (1–6) | Altitude Resolution Code: 1 (7)

Within 2 km of Coast? N (8) Y = yes N = no | Landform code: F L (9–10) | Aspect of Slope (x x x = no slope) (first letter →): X X X (11–13)

Surface Soil code: C (14) | Soil Colour code: B (15) | Vegetation Structure code: W L (16–17) | Vegetation restricted to road verge? N (18) Y = yes N = no

If "x" (= other) recorded for any of above, please specify,

N
Signs of Fire? 7 (19) Y = yes N = no | If yes, approx. number of months ago. (Ø = less than 1 month) 2 (20–21) ←(last digit)

Dominant species at Record Locality: Euc. sclerophylla, + other unidentified Eucalypts.

BANKSIAS PRESENT

	Name	Species code	Shrub (S) or Tree (T)	Popu-lation code	Flower code	New Shoot growth? Y = yes N = no	Response to fire code	Average Height (metres) (last digit ↓)	Pollinator code
OB (1–2)	serrata	SER (3–6)	T (7)	3 (8)	A (9)	N (10)	7 (11–12)	3 (13–15)	N (16–18)
OB (1–2)	spinulosa v. spinulosa	SPIS (3–6)	S (7)	3 (8)	B (9)	N (10)	5 (11–12)	1.5 (13–15)	N (16–18)
OB (1–2)	ericifolia v. ericifolia	ERIE (3–6)	S (7)	2 (8)	F (9)	N (10)	5 (11–12)	4 (13–15)	N (16–18)
OB (1–2)	oblongifolia	OBL (3–6)	S (7)	3 (8)	F (9)	N (10)	1 (11–12)	1.5 (13–15)	N (16–18)
OB (1–2)									

Specify Name of Pollinator if Known (19–21): Record sheet is for unburnt area. Adjacent burnt area on S. side of rd. not recorded.

BS 43 (1–3) Number of Banksia species at this Locality (4–43)

Additional Remarks: In this location, vegetation south of road had been burnt but that north had not. B. oblongifolia was only observed in burnt area. B. ericifolia could not be located in burnt area but it probably occurred there. B. serrata & B. spinulosa were observed in both burnt & unburnt areas. Although seedling germination had commenced in burnt area, none could be identified as Banksia species



BANKSIA ATLAS — SIGHT RECORD SHEET

Use BLOCK LETTERS to fill in blank boxes ☐ inserting one letter per space.
Shaded boxes ☐ are "for office use only".
On dashed lines ..... use own handwriting.
If in doubt about a record, leave space blank.
Write zero as "Ø", seven as "7", letter i as "I", letter Z as "Z".

Observer: R C J A D (1–5) | State code: N S (6–7) | Date of Observation Yr Mn Dy: 8 6 Ø 8 2 4 (8–13) | Locality No. for day: 1 (14)

Map used and scale: CMA BLUE MTS - BURRAGORANG TOURIST MAP 1 : 150,000

LOCALITY

Latitude: G D 3 3 5 5 2 7 " (1–8)
Longitude: 1 5 0 ° 1 4 3 4 " (9–15)
Locality Resolution code: 4 (16)
Local Authority code: 1 6 9 (17–21)
Name of Local Authority (Shire etc.): Wollondilly Shire

Nearest named place: N P M O U N T W O N G A (1–26)
Straight line distance from nearest place (km) (last digit): (27–31)
Direction from nearest place: (32–34) (first letter)

Further details of location: L O B E T W E E N K O N M U N G R I V E R A N D C O X S R I V E R (1–70)

Reserve or National Park? P R (1–2) Y (3) Y = yes N = no
Reserve/Park Name: Blue Mountains ~~Kanangra-Boyd~~ N.P.
Reserve number: N P S (4–10)
Reserve class: (11)

HABITAT

Altitude (m) (last digit): H T 5 5 Ø (1–6)
Altitude Resolution Code: 4 (7)
Within 2 km of Coast? N (8) Y = yes N = no
Landform code: S S (9–10)
Aspect of Slope (x x x = no slope) (first letter): N W (11–13)
Surface Soil code: C (14)
Soil Colour code: Y (15)
Vegetation Structure code: W L (16–17)
Vegetation restricted to road verge? N (18) Y = yes N = no

If "x" (= other) recorded for any of above, please specify,

Signs of Fire? N (19) Y = yes N = no
If yes, approx. number of months ago. (Ø = less than 1 month) (last digit): (20–21)

Dominant species at Record Locality: Eucalypt ssp. Syncarpia glomulifera, Casuarina sp.

BANKSIAS PRESENT

	Name	Species code	Shrub (S) or Tree (T)	Population code	Flower code	New Shoot growth? (Y = yes N = no)	Response to fire code	Average Height (metres) (last digit)	Pollinator code	Specify Name of Pollinator if Known
O B (1–2)	B. spinulosa	S P I S (3–6)	S (7)	3 (8)	F (9)	N (10)		. 7 5 (13–15)		(19–21)
O B										
O B										
O B										
O B										

B S 1 ← Number of Banksia species at this Locality (1–3)

Additional Remarks: Between Mount Wanga and the Steel Ladders at 33°43'50"/150°17'08" (on Katoomba 8930-1-S) B. spinulosa var spinulosa was in abundance. Route was west along Cox's River to yellow Pup ridge, Mount Yellow Dog, Mount Warrigal, Kennel Flat to 4WD road.

A45



BANKSIA ATLAS — SIGHT RECORD SHEET

Use BLOCK LETTERS to fill in blank boxes ☐ inserting one letter per space.
Shaded boxes ☐ are "for office use only".
On dashed lines..... use own handwriting.
If in doubt about a record, leave space blank.
Write zero as "Ø", seven as "7", letter i as "I", letter Z as "Z".

Map used and scale C.M.A. 1:25000 SERIES "HILLTOP" 8929-II-N (1ST EDITION)

Observer: R C B W F (1–5) | State code: N S (6–7) | Date of Observation Yr Mn Dy: 8 5 1 2 Ø 1 (8–13) | Locality No. for day: 1 (14)

LOCALITY

Latitude: G D 3 4 ' 1 9 ' 4 1 " (1–8)
Longitude: 1 5 Ø ° 2 8 ' 3 4 " (9–15)
Locality Resolution code: 1 (16)
Local Authority code: 1 6 9 (17–21)
Name of Local Authority (Shire etc.): ~~MITTAGONG~~ ~~WOLLONDILLY~~ SHIRE — WOLLONDILLY

Nearest named place: N P POINT HILL TRIG (1–26)
Straight line distance from nearest place (km) (last digit ↓): 6.7 (27–31)
Direction from nearest place: E S E (32–34) (↑ first letter)

Further details of location (1–70):
LOWATTLE RIDGE RD SE 1.7KM FROM
33ØKV TRANSMISSION LINES

Reserve or National Park? P R (1–2): N (3) Y = yes N = no
Reserve/Park Name.....
Reserve number (4–10)
Reserve class (11)

HABITAT

Altitude (m) (last digit ↓): H T 5 9 5 (1–6)
Altitude Resolution Code: 1 (7)
Within 2 km of Coast? N (8) Y = yes N = no
Landform code: G S (9–10)
Aspect of Slope (x x x = no slope): (first letter) → W (11–13)
Surface Soil code: V (14)
Soil Colour code: G (15)
Vegetation Structure code: F T (16–17)
Vegetation restricted to road verge? N (18) Y = yes N = no

If "x" (= other) recorded for any of above, please specify,

Signs of Fire? Y (19) Y = yes N = no
If yes, approx. number of months ago. (Ø = less than 1 month): 2 (20–21) ← (last digit)

Dominant species at Record Locality: Eucalyptus sp.

BANKSIAS PRESENT

	Name	Species code	Shrub (S) or Tree (T)	Population code	Flower code	New Shoot growth? (Y = yes N = no)	Response to fire code	Average Height (metres) (last digit ↓)	Pollinator code	Specify Name of Pollinator if Known
OB (1–2)	SPINULOSA var. SPINULOSA	SPIS (3–6)	S (7)	3 (8)	C (9)	Y (10)	(11–12)	.1 (13–15)	N (16–18)	(19–21)
OB (1–2)	SERRATA	SER (3–6)	T (7)	3 (8)	C (9)	Y (10)	(11–12)	.6 (13–15)	N (16–18)	(19–21)
OB (1–2)		(3–6)	(7)	(8)	(9)	(10)	(11–12)	(13–15)	(16–18)	(19–21)
OB (1–2)		(3–6)	(7)	(8)	(9)	(10)	(11–12)	(13–15)	(16–18)	(19–21)
OB (1–2)		(3–6)	(7)	(8)	(9)	(10)	(11–12)	(13–15)	(16–18)	(19–21)

BS 2 (1–3) ← Number of Banksia species at this Locality

(4–43)

Additional Remarks:

BANKSIA ATLAS — SIGHT RECORD SHEET

Use BLOCK LETTERS to fill in blank boxes ☐ inserting one letter per space.
Shaded boxes ☐ are "for office use only".
On dashed lines ..... use own handwriting.
If in doubt about a record, leave space blank.
Write zero as "Ø", seven as "7", letter i as "I", letter Z as "Z".

Map used and scale: C.M.A. 1:25000 SERIES "HILLTOP" 8929-II-N (1ST EDITION)

Observer: RCBWF (1–5) | State code: NS (6–7) | Date of Observation Yr Mn Dy: 85 12 Ø1 (8–13) | Locality No. for day: 2 (14)

LOCALITY

Latitude: GD 34 18 Ø6" (1–8) | Longitude: 150 24 44" (9–15) | Locality Resolution code: 1 (16) | Local Authority code: 169 (17–21) | Name of Local Authority (Shire etc.): WOLLONDILLY MITTAGONG SHIRE

Nearest named place: NP POINT HILL TRIG (1–26) | Straight line distance from nearest place (km) (last digit ↓): Ø.6 (27–31) | Direction from nearest place: NE (32–34) (↑ first letter)

Further details of location (1–70):
LO NATTAI RD NW 6.4KM FROM TRANSMISSIO
N LINES ACROSS WATTLE RIDGE RD

Reserve or National Park? PR (1–2): N (3) Y = yes N = no | Reserve/Park Name ..... | Reserve number (4–10) | Reserve class (11)

HABITAT

Altitude (m) (last digit ↓): HT 64Ø (1–6) | Altitude Resolution Code: 1 (7)

Within 2 km of Coast? N (8) Y = yes N = no | Landform code: GS (9–10) | Aspect of Slope (x x x = no slope) (first letter →): NW (11–13)

Surface Soil code: S (14) | Soil Colour code: G (15) | Vegetation Structure code: FT (16–17) | Vegetation restricted to road verge? N (18) Y = yes N = no

If "x" (= other) recorded for any of above, please specify, ...

Signs of Fire? N (19) Y = yes N = no | If yes, approx. number of months ago. (Ø = less than 1 month) (last digit) (20–21)

Dominant species at Record Locality: Eucalyptus sp.

BANKSIAS PRESENT

	Name	Species code	Shrub (S) or Tree (T)	Population code	Flower code	New Shoot growth? Y = yes N = no	Response to fire code	Average Height (metres) (last digit ↓)	Pollinator code	Specify Name of Pollinator if Known
OB (1–2)	SPINULOSA var SPINULOSA	SPIS (3–6)	S (7)	3 (8)	C (9)	Y (10)	(11–12)	1.5 (13–15)	N (16–18)	(19–21)
OB (1–2)	SERRATA	SER (3–6)	T (7)	3 (8)	C (9)	Y (10)	(11–12)	6 (13–15)	N (16–18)	(19–21)
OB (1–2)	CONFERTA var PENICILLATA	CONP (3–6)	S (7)	2 (8)	C (9)	Y (10)	(11–12)	2.5 (13–15)	N (16–18)	(19–21)
OB (1–2)		(3–6)	(7)	(8)	(9)	(10)	(11–12)	(13–15)	(16–18)	(19–21)
OB (1–2)		(3–6)	(7)	(8)	(9)	(10)	(11–12)	(13–15)	(16–18)	(19–21)

BS 3 (1–3) ← Number of Banksia species at this Locality (4–43)

Additional Remarks: B. conferta recorded as var. penicillata on the basis of serrated leaves and smooth bark. This recording is approx 100km SE of previous recordings on Newnes Plateau. I am familiar with B. conferta on Newnes Plateau and I am quite certain in my own mind that the plants here are that species. The only other possibility would be extremely vigorous forms of either B. oblongifolia or B. paludosa but the plants here have no lignotubers.

BANKSIA ATLAS — SIGHT RECORD SHEET

109

Use BLOCK LETTERS to fill in blank boxes ☐ inserting one letter per space.
Shaded boxes ☐ are "for office use only".
On dashed lines.....use own handwriting.
If in doubt about a record, leave space blank.
Write zero as "Ø", seven as "7", letter i as "I", letter Z as "Z".

WDB '93
V19-93

Map used and scale C.M.A. 1:25000 SERIES "HILLTOP" 8929-II-N (1ST EDITION)

Observer: R C B N F (1 2 3 4 5)
State code: N S (6 7)
Date of Observation: Yr 8 5 / Mn 1 2 / Dy Ø 1 (8 9 / 10 11 / 12 13)
Locality No. for day: 3 (14)

LOCALITY

Latitude: G D 3 4 ° 1 6 ' 1 7 " (1 2 3 4 5 6 7 8)
Longitude: 1 5 Ø ° 2 3 ' 2 7 " (9 10 11 12 13 14 15)
Locality Resolution code: 1 (16)
Local Authority code: 1 6 9 (17 18 19 20 21 /)
Name of Local Authority (Shire etc.): WOLLONDILLY MITTAGONG SHIRE

Nearest named place: N P POINT HILL TRIG (1 2 ... 26)
Straight line distance from nearest place (km) (last digit ↓): 4 . 2 (27 28 29 30 31)
Direction from nearest place: N N W (32 33 34 / ↑ first letter)

Further details of location (1 2 ... 70 /):
L O NATTAI RD NW 11.0KM FROM TRANSMISSION LINES ACROSS WATTLE RIDGE RD

Reserve or National Park? P R (1 2) — N (3) Y = yes N = no
Reserve/Park Name.....
Reserve number: (4 5 6 7 8 9 10)
Reserve class: (11 /)

HABITAT

Altitude (m) (last digit ↓): H T 6 2 Ø (1 2 3 4 5 6)
Altitude Resolution Code: 1 (7)
Within 2 km of Coast? N (8) Y = yes N = no
Landform code: G S (9 10)
Aspect of Slope (x x x = no slope) (first letter →): N W (11 12 13)
Surface Soil code: S (14)
Soil Colour code: G (15)
Vegetation Structure code: F T (16 17)
Vegetation restricted to road verge? N (18) Y = yes N = no

If "x" (= other) recorded for any of above, please specify,

Signs of Fire? N (19) Y = yes N = no
If yes, approx. number of months ago. (Ø = less than 1 month) (20 21 / ← last digit)

Dominant species at Record Locality: Eucalyptus sp.

BANKSIAS PRESENT

	Name	Species code (3 4 5 6)	Shrub (S) or Tree (T) (7)	Population code (8)	Flower code (9)	New Shoot growth? (10) Y = yes N = no	Response to fire code (11 12)	Average Height (metres) (last digit ↓) (13 14 15)	Pollinator code (16 17 18)	Specify Name of Pollinator if Known (19 20 21 /)
O B (1 2)	SPINULOSA var SPINULOSA	S P I S	S	3	C	Y		1 . 3	N	
O B (1 2)	SERRATA	S E R	T	3	C	Y		6	N	
O B (1 2)										
O B (1 2)										
O B (1 2)										

B S 2 ← Number of Banksia species at this Locality (1 2 3)

Additional Remarks:

BANKSIA ATLAS — SIGHT RECORD SHEET

Use BLOCK LETTERS to fill in blank boxes ☐ inserting one letter per space.
Shaded boxes ☐ are "for office use only".
On dashed lines ..... use own handwriting.
If in doubt about a record, leave space blank.
Write zero as "Ø", seven as "7", letter i as "I", letter Z as "Z".

Map used and scale C.M.A. 1:25000 SERIES "HILLTOP" 8929-II-N (1ST EDITION)

Observer: R C B W F (1–5) | State code: N S (6–7) | Date of Observation Yr Mn Dy: 8 5 1 2 Ø 1 (8–13) | Locality No. for day: 4 (14/)

LOCALITY

Latitude: G D 34 17 31" (1–8) | Longitude: 150 24 29" (9–15) | Locality Resolution code: 1 (16) | Local Authority code: 169 (17–21 /)

Name of Local Authority (Shire etc.): ~~WOLLONDILLY~~ MITTAGONG SHIRE

Nearest named place: N P POINT HILL TRIG (1–26)

Straight line distance from nearest place (km) (last digit ↓): 1.6 (27–31)

Direction from nearest place: N (32–34 /) (↑ first letter)

Further details of location (1–70 /):
L O NATTAI RD SE 3.2KM FROM SITE
BWF NS 8512Ø13

Reserve or National Park? P R (1–2): N (3) Y = yes N = no

Reserve/Park Name .....

Reserve number (4–10) | Reserve class (11 /)

HABITAT

Altitude (m) (last digit ↓): H T 615 (1–6) | Altitude Resolution Code: 1 (7)

Within 2 km of Coast? N (8) Y = yes N = no

Landform code: GS (9–10)

Aspect of Slope (x x x = no slope) (first letter →): NE (11–13)

Surface Soil code: V (14) | Soil Colour code: 6 (15) | Vegetation Structure code: FT (16–17) | Vegetation restricted to road verge? N (18) Y = yes N = no

If "x" (= other) recorded for any of above, please specify,

Signs of Fire? N (19) Y = yes N = no

If yes, approx. number of months ago. (Ø = less than 1 month) (20–21 /) ← (last digit)

Dominant species at Record Locality: Eucalyptus sp.

BANKSIAS PRESENT

	Name	Species code	Shrub (S) or Tree (T)	Population code	Flower code	New Shoot growth? Y = yes N = no	Response to fire code	Average Height (metres) (last digit ↓)	Pollinator code	Specify Name of Pollinator if Known
OB (1–2)	SPINULOSA var SPINULOSA	SPIS (3–6)	S (7)	3 (8)	C (9)	Y (10)	(11–12)	1.2 (13–15)	N (16–18)	(19–21 /)
OB (1–2)	SERRATA	SER (3–6)	T (7)	3 (8)	C (9)	Y (10)	(11–12)	6 (13–15)	N (16–18)	(19–21 /)
OB (1–2)	CONFERTA var PENICILLATA	CONP (3–6)	S (7)	1 (8)	C (9)	Y (10)	(11–12)	2 (13–15)	N (16–18)	(19–21 /)
OB (1–2)		(3–6)	(7)	(8)	(9)	(10)	(11–12)	(13–15)	(16–18)	(19–21 /)
OB (1–2)		(3–6)	(7)	(8)	(9)	(10)	(11–12)	(13–15)	(16–18)	(19–21 /)

BS 3 (1–3) ← Number of Banksia species at this Locality (4–43 /)

Additional Remarks: See note BWF NS 8512012 re B. conferta.
Investigation of this site was not thorough; only 1 ~~plant~~ mature plant of B. conferta was found with about 6 seedlings (up to 300mm high) nearby.



BANKSIA ATLAS — SIGHT RECORD SHEET

Use BLOCK LETTERS to fill in blank boxes ☐ inserting one letter per space.
Shaded boxes ☐ are "for office use only".
On dashed lines ..... use own handwriting.
If in doubt about a record, leave space blank.
Write zero as "Ø", seven as "7", letter i as "I", letter Z as "Z".

Map used and scale: C.M.A. 1:25000 SERIES "PENRITH" 9030-III-N (1ST EDITION)

Observer: RCBWF (1–5) | State code: NS (6–7) | Date of Observation Yr Mn Dy: 86 Ø4 11 (8–13) | Locality No. for day: 1 (14)

LOCALITY

Latitude: GD 33° 52′ 17″ (1–8) | Longitude: 150° 35′ 32″ (9–15) | Locality Resolution code: 1 (16) | Local Authority code: 169 (17–21) /

Name of Local Authority (Shire etc.): WOLLONDILLY SHIRE

Nearest named place: NP MT HENRY TRIG (1–26)

Straight line distance from nearest place (km) (last digit ↓): 4.5 (27–31) | Direction from nearest place: SW (32–34) / (↑ first letter)

Further details of location: LO ON MINOR FIRE ROAD N 1.1 KM OFF W5 FIRE ROAD (1–70) /

Reserve or National Park? PR (1–2): Y (3) Y = yes N = no

Reserve/Park Name: BLUE MTNS N.P.

Reserve number: NPS (4–7) | Reserve class (11) /

HABITAT

Altitude (m) (last digit ↓): HT 195 (1–6) | Altitude Resolution Code: 1 (7)

Within 2 km of Coast? N (8) Y = yes N = no

Landform code: GS (9–10)

Aspect of Slope (x x x = no slope) (first letter →): NE (11–13)

Surface Soil code: L (14)

Soil Colour code: B (15)

Vegetation Structure code: FT (16–17)

Vegetation restricted to road verge? N (18) Y = yes N = no

If "x" (= other) recorded for any of above, please specify,

Signs of Fire? N (19) Y = yes N = no

If yes, approx. number of months ago. (Ø = less than 1 month) (last digit) (20–21) /

Dominant species at Record Locality: Eucalyptus species (incl. E. glomulifera)

BANKSIAS PRESENT

OB (1–2)	Name	Species code (3–6)	Shrub (S) or Tree (T) (7)	Population code (8)	Flower code (9)	New Shoot growth? (10) Y = yes N = no	Response to fire code (11–12)	Average Height (metres) (last digit ↓) (13–15)	Pollinator code (16–18)	Specify Name of Pollinator if Known (19–21) /
OB	SPINULOSA v. SPINULOSA	SPIS	S	3	F	N		1.5	N	
OB										
OB										
OB										
OB										

BS 1 (1–3) ← Number of Banksia species at this Locality (4–43) /

Additional Remarks:



BANKSIA ATLAS — SIGHT RECORD SHEET

Use BLOCK LETTERS to fill in blank boxes ☐ inserting one letter per space.
Shaded boxes ☐ are "for office use only".
On dashed lines ..... use own handwriting.
If in doubt about a record, leave space blank.
Write zero as "Ø", seven as "7", letter i as "I", letter Z as "Z".

Map used and scale .....

Observer	State code	Date of Observation (Yr Mn Dy)	Locality No. for day
RCBWF	NS	86Ø426	2

LOCALITY

Latitude: GD 34° 18' Ø6"
Longitude: 15Ø° 24' 44"
Locality Resolution code: 1
Local Authority code: 169
Name of Local Authority (Shire etc.): WOLLONDILLY

Nearest named place: NP POINT HILL TRIG
Straight line distance from nearest place (km) (last digit ↓): Ø.6
Direction from nearest place: NE (↑ first letter)

Further details of location: LO NATTAI RD NW 6.4KM FROM TRANSMISSI ON LINES ACROSS WATTLE RIDGE RD

Reserve or National Park? PR N (Y = yes, N = no)
Reserve/Park Name .....
Reserve number
Reserve class

HABITAT

Altitude (m) (last digit ↓): HT 64Ø
Altitude Resolution Code: 1

Within 2 km of Coast? N (Y = yes, N = no)
Landform code: GS
Aspect of Slope (x x x = no slope) (first letter): NW

Surface Soil code: S
Soil Colour code: G
Vegetation Structure code: FT
Vegetation restricted to road verge? N (Y = yes, N = no)

If "x" (= other) recorded for any of above, please specify,

Signs of Fire? N (Y = yes, N = no)
If yes, approx. number of months ago. (Ø = less than 1 month) (last digit)

Dominant species at Record Locality: .....

BANKSIAS PRESENT

Name	Species code	Shrub (S) or Tree (T)	Population code	Flower code	New Shoot growth? (Y = yes, N = no)	Response to fire code	Average Height (metres) (last digit ↓)	Pollinator code	Specify Name of Pollinator if Known
OB SPINULOSA v. SPINULOSA	SPIS	S	3	F	N		1.5	N	
OB SERRATA	SER	T	3	C	N		6	N	
OB CONFERTA v. PENICILLATA	CONP	S	2	F	N		2.5	4	ANTS
OB									
OB									

BS 3 ← Number of Banksia species at this Locality

Additional Remarks: Repeat observation for BWFNS 8512Ø12

BANKSIA ATLAS — SIGHT RECORD SHEET

Use BLOCK LETTERS to fill in blank boxes ☐ inserting one letter per space.
Shaded boxes ☐ are "for office use only".
On dashed lines ..... use own handwriting.
If in doubt about a record, leave space blank.
Write zero as "Ø", seven as "7", letter i as "I", letter Z as "Z".

Map used and scale: C.M.A. 1:25000 SERIES "BARGO" 9029-111-N

Observer	State code	Date of Observation (Yr Mn Dy)	Locality No. for day
RCBWF	NS	86 Ø 6 29	2

LOCALITY

Latitude	Longitude	Locality Resolution code	Local Authority code	Name of Local Authority (Shire etc.)
GD 34° 15' 43"	150° 40' 42"	1	169	WOLLONDILLY SHIRE

Nearest named place: NP MOUNT SLOANE

Straight line distance from nearest place (km) (last digit ↓): 7.1

Direction from nearest place: N (first letter)

Further details of location: LO AT END OF FIRE ROAD 6B

Reserve or National Park? PR N (Y = yes, N = no)

Reserve/Park Name:

Reserve number:

Reserve class:

HABITAT

Altitude (m) (last digit ↓): HT 25Ø

Altitude Resolution Code: 1

Within 2 km of Coast? N (Y = yes, N = no)

Landform code: GS

Aspect of Slope (x x x = no slope) (first letter): N

Surface Soil code: R

Soil Colour code: G

Vegetation Structure code: FT

Vegetation restricted to road verge? N (Y = yes, N = no)

If "x" (= other) recorded for any of above, please specify,

Signs of Fire? ~~Y~~ N (Y = yes, N = no)

If yes, approx. number of months ago. (Ø = less than 1 month): 24 (last digit)

Dominant species at Record Locality: Eucalyptus sp.

BANKSIAS PRESENT

Name	Species code	Shrub (S) or Tree (T)	Population code	Flower code	New Shoot growth? (Y = yes, N = no)	Response to fire code	Average Height (metres) (last digit ↓)	Pollinator code	Specify Name of Pollinator if Known
OB SPINULOSA v. SPINULOSA	SPIS	S	2	C	N	LS	1	N	
OB									
OB									
OB									
OB									

BS 1 ← Number of Banksia species at this Locality

Additional Remarks: Seedlings of SPIS present
Area is within Sydney Water Board's metropolitan catchment area for water supply.

BANKSIA ATLAS — SIGHT RECORD SHEET

WRC000 067

Use BLOCK LETTERS to fill in blank boxes ☐ inserting one letter per space.
Shaded boxes ☐ are "for office use only".
On dashed lines ..... use own handwriting.
If in doubt about a record, leave space blank.
Write zero as "Ø", seven as "7", letter i as "I", letter Z as "Z".

VD30-70
VD29-10

Map used and scale ..... WOLLONGONG 1:100 000

Observer: R C K M D (1–5) | State code: N S (6–7) | Date of Observation Yr Mn Dy: 8 6 Ø 6 / 8 (8–13) | Locality No. for day: 3 (14/)

LOCALITY

Latitude: G D 3 4 2 Ø Ø Ø (1–8)
Longitude: / 1 5 Ø 4 / Ø Ø (9–15)
Locality Resolution code: 2 (16)
Local Authority code: 1 6 9 (17–21 /)
Name of Local Authority (Shire etc.): Wollondilly

Nearest named place: N P C O R D E A U X D A M (1–26)
Straight line distance from nearest place (km) (last digit ↓): 6 · Ø (27–31)
Direction from nearest place: W (32–34 /) (↑ first letter)

Further details of location: L O (1–70 /)

Reserve or National Park? P R (1–2): N (3) Y = yes N = no
Reserve/Park Name: Water Catchment Area
Reserve number (4–10)
Reserve class (11 /)

HABITAT

Altitude (m) (last digit ↓): H T 3 8 5 (1–6)
Altitude Resolution Code: 2 (7)
Within 2 km of Coast?: N (8) Y = yes N = no
Landform code: F L (9–10)
Aspect of Slope (x x x = no slope) (first letter →): X X X (11–13)
Surface Soil code: C (14)
Soil Colour code: B (15)
Vegetation Structure code: F T (16–17)
Vegetation restricted to road verge?: N (18) Y = yes N = no

If "x" (= other) recorded for any of above, please specify,

Signs of Fire?: N (19) Y = yes N = no
If yes, approx. number of months ago. (Ø = less than 1 month) (20 21 /) ←(last digit)

Dominant species at Record Locality:

BANKSIAS PRESENT

	Name	Species code (3–6)	Shrub (S) or Tree (T) (7)	Population code (8)	Flower code (9)	New Shoot growth? (10) Y = yes N = no	Response to fire code (11–12)	Average Height (metres) (last digit ↓) (13–15)	Pollinator code (16–18)	Specify Name of Pollinator if Known (19–21 /)
O B (1–2)	B. marginata	M A R	S	1	F	N		2	N	
O B (1–2)	B. spinulosa v. spinulosa	S P I S	S	3	F	N		1 · 5	N	
O B (1–2)										
O B (1–2)										
O B (1–2)										

B S 2 (1–3) ← Number of Banksia species at this Locality

Additional Remarks: (4–43 /)



BANKSIA ATLAS — SIGHT RECORD SHEET

Use BLOCK LETTERS to fill in blank boxes ☐ inserting one letter per space.
Shaded boxes ☐ are "for office use only".
On dashed lines.....use own handwriting.
If in doubt about a record, leave space blank.
Write zero as "Ø", seven as "7̶", letter i as "I", letter Z as "Z̶".

Observer: R C K M D (1–5) | State code: N S (6–7) | Date of Observation Yr Mn Dy: 8 6 Ø 6 / 8 (8–13) | Locality No. for day: 4 (14/)

Map used and scale: Wollongong 1:100 000

LOCALITY

Latitude: G D 3 4 / 5 2 Ø (1–8) | Longitude: 1 5 Ø 4 Ø / 5 (9–15) | Locality Resolution code: 2 (16) | Local Authority code: 1 6 9 (17–21 /) | Name of Local Authority (Shire etc.): Wollondilly

Nearest named place: N P W I L T O N T R I G (1–26) | Straight line distance from nearest place (km) (last digit ↓): 2 · Ø (27–31) | Direction from nearest place: S W (32–34 /) (↑ first letter)

Further details of location: L O (1–70 /)

Reserve or National Park? P R (1–2) | N (3) Y = yes N = no | Reserve/Park Name: Water Catchment Area | Reserve number (4–10) | Reserve class (11 /)

HABITAT

Altitude (m) (last digit ↓): H T 3 4 Ø (1–6) | Altitude Resolution Code: 2 (7)

Within 2 km of Coast? N (8) Y = yes N = no | Landform code: H T (9–10) | Aspect of Slope (x x x = no slope) (first letter →): W (11–13)

Surface Soil code: S (14) | Soil Colour code: B (15) | Vegetation Structure code: W L (16–17) | Vegetation restricted to road verge? N (18) Y = yes N = no

If "x" (= other) recorded for any of above, please specify,
Edge of gorge

Signs of Fire? Y (19) Y = yes N = no | If yes, approx. number of months ago. (Ø = less than 1 month): 1 8 (20–21 /) ←(last digit)

Dominant species at Record Locality:

BANKSIAS PRESENT

	Name	Species code	Shrub (S) or Tree (T)	Popu-lation code	Flower code	New Shoot growth? (Y = yes N = no)	Response to fire code	Average Height (metres) (last digit ↓)	Pollinator code	Specify Name of Pollinator if Known
OB (1–2)	B. spinulosa v. spinulosa	S P I S (3–6)	S (7)	3 (8)	N (9)	N (10)	L (11–12)	1 · Ø (13–15)	N (16–18)	(19–21 /)
OB (1–2)	"	S P I S (3–6)	S (7)	(8)	N (9)	(10)	(11–12)	· 0 5 (13–15)	(16–18)	(19–21 /)
OB (1–2)		(3–6)	(7)	(8)	(9)	(10)	(11–12)	(13–15)	(16–18)	(19–21 /)
OB (1–2)		(3–6)	(7)	(8)	(9)	(10)	(11–12)	(13–15)	(16–18)	(19–21 /)
OB (1–2)		(3–6)	(7)	(8)	(9)	(10)	(11–12)	(13–15)	(16–18)	(19–21 /)

B S 2 (1–3) ← Number of Banksia species at this Locality (4–43 /)

Additional Remarks:
SPIS - seedlings (5cm) present.



BANKSIA ATLAS — SIGHT RECORD SHEET

Use BLOCK LETTERS to fill in blank boxes ☐ inserting one letter per space.
Shaded boxes ☐ are "for office use only".
On dashed lines ..... use own handwriting.
If in doubt about a record, leave space blank.
Write zero as "Ø", seven as "7̸", letter i as "I", letter Z as "Z̸".

Observer: R C K M D (1–5) | State code: N S (6–7) | Date of Observation Yr Mn Dy: 8 6 Ø 6 / 1 8 (8–13) | Locality No. for day: 5 (14)

Map used and scale: Wollongong 1:100 000

LOCALITY

Latitude: G D 3 4 ° 1 9 3 Ø ″ (1–8)
Longitude: 1 5 Ø ° 4 Ø 3 Ø ″ (9–15)
Locality Resolution code: 2 (16)
Local Authority code: 1 6 9 (17–21)
Name of Local Authority (Shire etc.): Wollondilly

Nearest named place: N P A V O N D A M (1–26)
Straight line distance from nearest place (km) (last digit ↓): 4 · 5 (27–31)
Direction from nearest place: N E (32–34) (↑ first letter)

Further details of location: L O (1–70)

Reserve or National Park? P R (1–2): N (3) Y = yes N = no
Reserve/Park Name: Water Catchment Area
Reserve number (4–10)
Reserve class (11)

HABITAT

Altitude (m) (last digit ↓): H T . 3 7 5 (1–6)
Altitude Resolution Code: 2 (7)
Within 2 km of Coast?: N (8) Y = yes N = no
Landform code: F L (9–10)
Aspect of Slope (x x x = no slope) (first letter →): X X X (11–13)
Surface Soil code: C (14)
Soil Colour code: B (15)
Vegetation Structure code: W L (16–17)
Vegetation restricted to road verge?: N (18) Y = yes N = no

If "x" (= other) recorded for any of above, please specify,

Signs of Fire?: N (19) Y = yes N = no
If yes, approx. number of months ago. (Ø = less than 1 month) (20–21) (last digit)

Dominant species at Record Locality: Grassy woodland

BANKSIAS PRESENT

	Name	Species code	Shrub (S) or Tree (T)	Population code	Flower code	New Shoot growth? (Y = yes N = no)	Response to fire code	Average Height (metres) (last digit ↓)	Pollinator code	Specify Name of Pollinator if Known
O B (1–2)	B. spinulosa v. spinulosa	S P I S (3–6)	S (7)	3 (8)	F (9)	N (10)	(11–12)	/ (13–15)	N (16–18)	(19–21)
O B (1–2)		(3–6)	(7)	(8)	(9)	(10)	(11–12)	(13–15)	(16–18)	(19–21)
O B (1–2)		(3–6)	(7)	(8)	(9)	(10)	(11–12)	(13–15)	(16–18)	(19–21)
O B (1–2)		(3–6)	(7)	(8)	(9)	(10)	(11–12)	(13–15)	(16–18)	(19–21)
O B (1–2)		(3–6)	(7)	(8)	(9)	(10)	(11–12)	(13–15)	(16–18)	(19–21)

B S / (1–3) ← Number of Banksia species at this Locality (4–43)

Additional Remarks:

A45



BANKSIA ATLAS — SIGHT RECORD SHEET

Use BLOCK LETTERS to fill in blank boxes ☐ inserting one letter per space.
Shaded boxes ☐ are "for office use only".
On dashed lines ..... use own handwriting.
If in doubt about a record, leave space blank.
Write zero as "Ø", seven as "7", letter i as "I", letter Z as "Z".

Observer: R C K M D (1–5) | State code: N S (6–7) | Date of Observation Yr Mn Dy: 8 6 Ø 6 1 8 (8–13) | Locality No. for day: 6 (14)

Map used and scale: Wollongong 1:100000

LOCALITY

Latitude: G D 3 4 2 2 Ø Ø (1–8)
Longitude: 1 5 Ø 4 1 3 Ø (9–15)
Locality Resolution code: 2 (16)
Local Authority code: 1 6 9 (17–21)
Name of Local Authority (Shire etc.): Wollondilly

Nearest named place: N P A V O N D A M (1–26)
Straight line distance from nearest place (km) (last digit ↓): 5 · Ø (27–31)
Direction from nearest place: S S E (32–34) (↑ first letter)

Further details of location: L O (1–70)

Reserve or National Park? P R (1–2): N (3) Y = yes N = no
Reserve/Park Name: Water Catchment Area
Reserve number (4–10)
Reserve class (11)

HABITAT

Altitude (m) (last digit ↓): H T 4 1 Ø (1–6)
Altitude Resolution Code: 2 (7)
Within 2 km of Coast?: N (8) Y = yes N = no
Landform code: F L (9–10)
Aspect of Slope (x x x = no slope) (first letter →): X X X (11–13)
Surface Soil code: S (14)
Soil Colour code: G (15)
Vegetation Structure code: W L (16–17)
Vegetation restricted to road verge?: N (18) Y = yes N = no

If "x" (= other) recorded for any of above, please specify,

Signs of Fire?: N (19) Y = yes N = no
If yes, approx. number of months ago. (Ø = less than 1 month) (last digit) (20–21)

Dominant species at Record Locality: Grassy woodland

BANKSIAS PRESENT

	Name	Species code	Shrub (S) or Tree (T)	Population code	Flower code	New Shoot growth? (Y = yes N = no)	Response to fire code	Average Height (metres) (last digit ↓)	Pollinator code	Specify Name of Pollinator if Known
OB (1–2)	B. spinulosa v. spinulosa	S P I S (3–6)	S (7)	3 (8)	F (9)	N (10)	(11–12)	1 · 2 (13–15)	N (16)	(19–21)
OB (1–2)	B. oblongifolia	O B L (3–5)	S (7)	3 (8)	F (9)	N (10)	(11–12)	1 · 2 (13–15)	N (16)	(19–21)
OB (1–2)		(3–6)	(7)	(8)	(9)	(10)	(11–12)	(13–15)	(16–18)	(19–21)
OB (1–2)		(3–6)	(7)	(8)	(9)	(10)	(11–12)	(13–15)	(16–18)	(19–21)
OB (1–2)		(3–6)	(7)	(8)	(9)	(10)	(11–12)	(13–15)	(16–18)	(19–21)

BS 2 (1–3) ← Number of Banksia species at this Locality (4–43)

Additional Remarks:
OBL – cones also present.



BANKSIA ATLAS — SIGHT RECORD SHEET

Use BLOCK LETTERS to fill in blank boxes ☐ inserting one letter per space.
Shaded boxes ☐ are "for office use only".
On dashed lines ..... use own handwriting.
If in doubt about a record, leave space blank.
Write zero as "Ø", seven as "7", letter i as "I", letter Z as "Z".

Observer: R C K M D (1–5) | State code: N S (6–7) | Date of Observation Yr Mn Dy: 8 6 Ø 6 / 8 (8–13) | Locality No. for day: 7 (14)

Map used and scale: Wollongong 1:100 000

LOCALITY

Latitude: G D 3 4 2 3 4 Ø (1–8) | Longitude: / 1 5 Ø 4 2 2 5 (9–15) | Locality Resolution code: 2 (16) | Local Authority code: 1 6 9 (17–21) /

Name of Local Authority (Shire etc.): Wollondilly

Nearest named place: N P W A N Y A M B I L L I H I L L (1–26)

Straight line distance from nearest place (km) (last digit ↓): 5 · 3 (27–31)

Direction from nearest place: N N (32–34) / (↑ first letter)

Further details of location: L O (1–70) /

Reserve or National Park? P R (1–2): N (3) Y = yes N = no

Reserve/Park Name: Water Catchment Area

Reserve number (4–10)

Reserve class (11) /

HABITAT

Altitude (m) (last digit ↓): H T [ ] 4 2 Ø (1–6)

Altitude Resolution Code: 2 (7)

Within 2 km of Coast?: N (8) Y = yes N = no

Landform code: F L (9–10)

Aspect of Slope (x x x = no slope) (first letter →): X X X (11–13)

Surface Soil code: S (14)

Soil Colour code: B (15)

Vegetation Structure code: W L (16–17)

Vegetation restricted to road verge?: N (18) Y = yes N = no

If "x" (= other) recorded for any of above, please specify,

Signs of Fire?: N (19) Y = yes N = no

If yes, approx. number of months ago. (Ø = less than 1 month) (last digit): [ ] (20–21) /

Dominant species at Record Locality:

BANKSIAS PRESENT

	Name	Species code	Shrub (S) or Tree (T)	Popu-lation code	Flower code	New Shoot growth? Y = yes N = no	Response to fire code	Average Height (metres) (last digit ↓)	Pollinator code	Specify Name of Pollinator if Known
OB (1–2)	B. marginata	M A R (3–6)	S (7)	1 (8)	A (9)	N (10)	[ ] (11–12)	2 (13–15)	N (16–18)	[ ] (19–21) /
OB (1–2)	B. spinulosa v. spinulosa	S P I S (3–6)	S (7)	3 (8)	F (9)	N (10)	[ ] (11–12)	1 · 5 (13–15)	N (16–18)	[ ] (19–21) /
OB (1–2)	B. serrata	S E R [ ] (3–6)	T (7)	3 (8)	C (9)	N (10)	[ ] (11–12)	6 (13–15)	N (16–18)	[ ] (19–21) /
OB (1–2)	B. ericifolia v. ericifolia	E R I E (3–6)	S (7)	3 (8)	F (9)	N (10)	[ ] (11–12)	2 (13–15)	N (16–18)	[ ] (19–21) /
OB (1–2)		[ ] [ ] [ ] [ ] (3–6)	[ ] (7)	[ ] (8)	[ ] (9)	[ ] (10)	[ ] (11–12)	[ ] [ ] [ ] (13–15)	[ ] [ ] [ ] (16–18)	[ ] (19–21) /

BS 4 (1–3) ← Number of Banksia species at this Locality (4–43) /

Additional Remarks:



BANKSIA ATLAS — SIGHT RECORD SHEET

Use BLOCK LETTERS to fill in blank boxes ☐ inserting one letter per space.
Shaded boxes ☐ are "for office use only".
On dashed lines ..... use own handwriting.
If in doubt about a record, leave space blank.
Write zero as "Ø", seven as "7", letter i as "I", letter Z as "Z".

Observer: R C K M D (1–5) | State code: N S (6–7) | Date of Observation Yr Mn Dy: 8 6 Ø 6 Ø 8 (8–13) | Locality No. for day: 1 (14)

Map used and scale: APPIN 1:25000

LOCALITY

Latitude: G D 3 4° 1 3' 1 5" (1–8)
Longitude: 1 5Ø 4 8' 2Ø" (9–15)
Locality Resolution code: 2 (16)
Local Authority code: 1 6 9 (17–21)
Name of Local Authority (Shire etc.): WOLLONDILLY

Nearest named place: N P W E S T _ C L I F F _ M I N E (1–26)
Straight line distance from nearest place (km) (last digit ↓): 1 · 3 (27–31)
Direction from nearest place: W (32–34) (↑ first letter)

Further details of location: L O (1–70)

Reserve or National Park? P R (1–2): N (3) Y = yes N = no
Reserve/Park Name .....
Reserve number (4–10)
Reserve class (11)

HABITAT

Altitude (m) (last digit ↓): H T _ 3 1 Ø (1–6)
Altitude Resolution Code: 1 (7)

Within 2 km of Coast? N (8) Y = yes N = no
Landform code: F L (9–10)
Aspect of Slope (x x x = no slope) (first letter →): X X X (11–13)

Surface Soil code: S (14)
Soil Colour code: B (15)
Vegetation Structure code: W L (16–17)
Vegetation restricted to road verge? N (18) Y = yes N = no

If "x" (= other) recorded for any of above, please specify,

Signs of Fire? N (19) Y = yes N = no
If yes, approx. number of months ago. (Ø = less than 1 month) (20–21) (← last digit)

Dominant species at Record Locality: .....

BANKSIAS PRESENT

	Name	Species code	Shrub (S) or Tree (T)	Popu-lation code	Flower code	New Shoot growth? (Y = yes N = no)	Response to fire code	Average Height (metres) (last digit ↓)	Pollinator code	Specify Name of Pollinator if Known
O B (1–2)	B. serrata	S E R (3–6)	T (7)	3 (8)	C (9)	N (10)	(11–12)	4 (13–15)	N (16–18)	(19–21)
O B (1–2)	B. spinulosa v. spinulosa	S P I S (3–6)	S (7)	3 (8)	F (9)	N (10)	(11–12)	1 · 5 (13–15)	N (16–18)	(19–21)
O B (1–2)	B. ericifolia v. ericifolia	E R I E (3–6)	S (7)	3 (8)	F (9)	N (10)	(11–12)	2 (13–15)	N (16–18)	(19–21)
O B (1–2)	B. oblongifolia	O B L (3–6)	S (7)	2 (8)	F (9)	N (10)	(11–12)	1 (13–15)	N (16–18)	(19–21)
O B (1–2)	B. marginata	M A R (3–6)	S (7)	1 (8)	F (9)	N (10)	(11–12)	Ø · 8 (13–15)	N (16–18)	(19–21)

B S 5 (1–3) ← Number of Banksia species at this Locality (4–43)

Additional Remarks:
MAR – only 1 inflorescence present.

A45



BANKSIA ATLAS — SIGHT RECORD SHEET

Use BLOCK LETTERS to fill in blank boxes ☐ inserting one letter per space.
Shaded boxes ☐ are "for office use only".
On dashed lines.....use own handwriting.
If in doubt about a record, leave space blank.
Write zero as "Ø", seven as "7", letter i as "I", letter Z as "Z".

Map used and scale ..... APPIN 1:25000

Observer: RCKMD (1–5) | State code: NS (6–7) | Date of Observation Yr Mn Dy: 86Ø515 (8–13) | Locality No. for day: 1 (14)

LOCALITY

Latitude: GD34°13'37" (1–8) | Longitude: 150°48'45" (9–15) | Locality Resolution code: 2 (16) | Local Authority code: 169 (17–21) /

Name of Local Authority (Shire etc.): WOLLONDILLY

Straight line distance from nearest place (km) (last digit ↓): 1.1 (27–31)

Direction from nearest place: SW (32–34) / (↑ first letter)

Nearest named place: NPWEST CLIFF MINE (1–26)

Further details of location: LO (1–70) /

Reserve or National Park? PR (1–2): N (3) Y = yes N = no

Reserve/Park Name .....

Reserve number (4–10)

Reserve class (11) /

HABITAT

Altitude (m) (last digit ↓): HT 32Ø (1–6)

Altitude Resolution Code: 1 (7)

Within 2 km of Coast? N (8) Y = yes N = no

Landform code: FL (9–10)

Aspect of Slope (x x x = no slope) (first letter →): XXX (11–13)

Surface Soil code: S (14)

Soil Colour code: B (15)

Vegetation Structure code: WL (16–17)

Vegetation restricted to road verge? N (18) Y = yes N = no

If "x" (= other) recorded for any of above, please specify,

.....

.....

Signs of Fire? N (19) Y = yes N = no

If yes, approx. number of months ago. (Ø = less than 1 month) (last digit) (20–21) /

Dominant species at Record Locality: .....

.....

.....

BANKSIAS PRESENT

	Name	Species code	Shrub (S) or Tree (T)	Population code	Flower code	New Shoot growth? (Y = yes N = no)	Response to fire code	Average Height (metres) (last digit ↓)	Pollinator code	Specify Name of Pollinator if Known
OB (1–2)	B. serrata	SER (3–6)	T (7)	2 (8)	C (9)	N (10)	(11–12)	3 (13–15)	N (16–18)	(19–21) /
OB (1–2)	B. spinulosa v. spinulosa	SPIS (3–6)	S (7)	3 (8)	B (9)	N (10)	(11–12)	1.2 (13–15)	N (16–18)	(19–21) /
OB (1–2)	B. ericifolia v. ericifolia	ERIE (3–6)	S (7)	3 (8)	B (9)	N (10)	(11–12)	1.5 (13–15)	N (16–18)	(19–21) /
OB (1–2)	B. oblongifolia	OBL (3–6)	S (7)	3 (8)	F (9)	N (10)	(11–12)	1.5 (13–15)	N (16–18)	(19–21) /
OB (1–2)		(3–6)	(7)	(8)	(9)	(10)	(11–12)	(13–15)	(16–18)	(19–21) /

BS 4 (1–3) ← Number of Banksia species at this Locality (4–43) /

Additional Remarks:

OBL — cones present also.

SER — no flowers found.



BANKSIA ATLAS — SIGHT RECORD SHEET

Use BLOCK LETTERS to fill in blank boxes ☐ inserting one letter per space.
Shaded boxes ☐ are "for office use only".
On dashed lines.....use own handwriting.
If in doubt about a record, leave space blank.
Write zero as "Ø", seven as "7", letter i as "I", letter Z as "Z".

Map used and scale ..... APPIN 1:25000

Observer: R C K M D (1–5) | State code: N S (6–7) | Date of Observation Yr Mn Dy: 8 6 Ø 5 1 5 (8–13) | Locality No. for day: 2 (14/)

LOCALITY

Latitude: G D 3 4 1 3 5 5 (1–8) | Longitude: 1 5 Ø 4 9 Ø 8 (9–15) | Locality Resolution code: 2 (16) | Local Authority code: 1 6 9 (17–21 /)

Name of Local Authority (Shire etc.): WOLLONDILLY

Nearest named place: N P W E S T _ C L I F F _ M I N E (1–26)

Straight line distance from nearest place (km) (last digit ↓): 1 · 4 (27–31) | Direction from nearest place: S S W (32–34 /) (↑ first letter)

Further details of location: L O (1–70 /)

Reserve or National Park? P R (1–2) | N (3) Y = yes N = no | Reserve/Park Name..... | Reserve number (4–10) | Reserve class (11 /)

HABITAT

Altitude (m) (last digit ↓): H T _ 3 5 Ø (1–6) | Altitude Resolution Code: 1 (7)

Within 2 km of Coast? N (8) Y = yes N = no

Landform code: F L (9–10)

Aspect of Slope (x x x = no slope) (first letter →): X X X (11–13)

Surface Soil code: S (14) | Soil Colour code: B (15) | Vegetation Structure code: W L (16–17) | Vegetation restricted to road verge? N (18) Y = yes N = no

If "x" (= other) recorded for any of above, please specify,

Signs of Fire? N (19) Y = yes N = no

If yes, approx. number of months ago. (Ø = less than 1 month) (last digit) (20–21 /)

Dominant species at Record Locality: Species rich heath

BANKSIAS PRESENT

Name	Species code	Shrub (S) or Tree (T) (7)	Popu-lation code (8)	Flower code (9)	New Shoot growth? (10) Y = yes N = no	Response to fire code (11–12)	Average Height (metres) (last digit ↓) (13–15)	Pollinator code (16–18)	Specify Name of Pollinator if Known (19–21 /)
O B B. oblongifolia (1–2)	O B L (3–6)	S	3	F	N		1 · 4	N	
O B B. paludosa (1–2)	P A L (3–6)	S	2	F	N		/	N	
O B B. spinulosa v. spinulosa (1–2)	S P I S (3–6)	S	3	B	N		1 · 5	N	
O B B. serrata (1–2)	S E R (3–6)	T	2	C	N		4	N	
O B B. ericifolia v. ericifolia (1–2)	E R I E (3–6)	S	3	F	N		2	N	

B S 5 ← Number of Banksia species at this Locality (1–3)

(4–43 /)

Additional Remarks:

PAL - one inflorescence only, no cones present.
SER - no flowers found.

BANKSIA ATLAS — SIGHT RECORD SHEET

WRC000
071

Use BLOCK LETTERS to fill in blank boxes ☐ inserting one letter per space.
Shaded boxes ☐ are "for office use only".
On dashed lines ..... use own handwriting.
If in doubt about a record, leave space blank.
Write zero as "Ø", seven as "7", letter i as "I", letter Z as "Z".

WD12 - 80
✓ DI1 - 79

Map used and scale APPIN 1:25000

Observer	State code	Date of Observation (Yr Mn Dy)	Locality No. for day
RC KMD	NS	86 05 15	3

LOCALITY

Latitude: GD 34 14 07 (1–8)
Longitude: 150 49 27 (9–15)
Locality Resolution code: 2 (16)
Local Authority code: 169 (17–21)
Name of Local Authority (Shire etc.): WOLLONDILLY

Nearest named place: NP WEST CLIFF MINE (1–26)
Straight line distance from nearest place (km) (last digit): 1.7 (27–31)
Direction from nearest place: S (32–34) (first letter)

Further details of location: LO (1–70)

Reserve or National Park? PR (1–2): N (3) Y = yes N = no
Reserve/Park Name .....
Reserve number (4–10)
Reserve class (11)

HABITAT

Altitude (m) (last digit): HT 365 (1–6)
Altitude Resolution Code: 1 (7)
Within 2 km of Coast? N (8) Y = yes N = no
Landform code: FL (9–10)
Aspect of Slope (x x x = no slope) (first letter): XXX (11–13)
Surface Soil code: S (14)
Soil Colour code: B (15)
Vegetation Structure code: WL (16–17)
Vegetation restricted to road verge? N (18) Y = yes N = no

If "x" (= other) recorded for any of above, please specify,

Signs of Fire? N (19) Y = yes N = no
If yes, approx. number of months ago. (Ø = less than 1 month) (last digit) (20–21)

Dominant species at Record Locality: .....

BANKSIAS PRESENT

Name	Species code	Shrub (S) or Tree (T)	Population code	Flower code	New Shoot growth?	Response to fire code	Average Height (metres) (last digit)	Pollinator code	Specify Name of Pollinator if Known
OB B. paludosa	PAL	S	1	N	N (Y = yes N = no)		1	N	
OB B. serrata	SER	T	3	C	N		4	N	
OB B. spinulosa v. spinulosa	SPIS	S	3	B	N		1.5	N	
OB B. ericifolia v. ericifolia	ERIE	S	3	F	N		2	N	
OB B. oblongifolia	OBL	S	3	F	N		1.5	N	

BS5 ← Number of Banksia species at this Locality (1–3)

Additional Remarks:
PAL - no cones or flowers found.
SER - no flowers found.



BANKSIA ATLAS — SIGHT RECORD SHEET

Use BLOCK LETTERS to fill in blank boxes ☐ inserting one letter per space.
Shaded boxes ☐ are "for office use only".
On dashed lines ..... use own handwriting.
If in doubt about a record, leave space blank.
Write zero as "Ø", seven as "7", letter i as "I", letter Z as "Z".

Map used and scale ..... APPIN 1:25000

Observer: RCKMD (1–5) | State code: NS (6–7) | Date of Observation Yr Mn Dy: 86Ø515 (8–13) | Locality No. for day: 4 (14/)

LOCALITY

Latitude: GD34°14'19" (1–8) | Longitude: 150°49'23" (9–15) | Locality Resolution code: 2 (16) | Local Authority code: 169 (17–21 /)

Name of Local Authority (Shire etc.): WOLLONDILLY

Nearest named place: NPWEST CLIFF MINE (1–26)

Straight line distance from nearest place (km) (last digit ↓): (27–31)

Direction from nearest place: (32–34 /) (↑ first letter)

Further details of location: LO (1–70 /)

Reserve or National Park? PR (1–2) | N (3) Y = yes N = no

Reserve/Park Name .....

Reserve number (4–10) | Reserve class (11 /)

HABITAT

Altitude (m) (last digit ↓): HT 360 (1–6)

Altitude Resolution Code: 1 (7)

Within 2 km of Coast? N (8) Y = yes N = no

Landform code: FL (9–10)

Aspect of Slope (x x x = no slope) (first letter →): XXX (11–13)

Surface Soil code: P (14)

Soil Colour code: K (15)

Vegetation Structure code: SS (16–17)

Vegetation restricted to road verge? N (18) Y = yes N = no

If "x" (= other) recorded for any of above, please specify,
Sedgeland

Signs of Fire? N (19) Y = yes N = no

If yes, approx. number of months ago. (Ø = less than 1 month) (20–21 /) ←(last digit)

Dominant species at Record Locality:
Banksia oblongifolia / B. robur / sedges

BANKSIAS PRESENT

	Name	Species code (3–6)	Shrub (S) or Tree (T) (7)	Population code (8)	Flower code (9)	New Shoot growth? (10) Y = yes N = no	Response to fire code (11–12)	Average Height (metres) (last digit ↓) (13–15)	Pollinator code (16–18)	Specify Name of Pollinator if Known (19–21 /)
OB (1–2)	B. robur	ROB	S	3	C	N		1·5	N	
OB (1–2)	B. oblongifolia	OBL	S	3	F	N		1·2	N	
OB (1–2)										
OB (1–2)										
OB (1–2)										

BS 2 ← Number of Banksia species at this Locality (1–3)

(4–43 /)

Additional Remarks:



BANKSIA ATLAS — SIGHT RECORD SHEET

Use BLOCK LETTERS to fill in blank boxes ☐ inserting one letter per space.
Shaded boxes ☐ are "for office use only".
On dashed lines..... use own handwriting.
If in doubt about a record, leave space blank.
Write zero as "Ø", seven as "7", letter i as "I", letter Z as "Z".

Observer: R C K M D (1–5) | State code: N S (6–7) | Date of Observation Yr Mn Dy: 8 6 Ø 5 1 5 (8–13) | Locality No. for day: 5 (14)

Map used and scale: APPIN 1:25000

LOCALITY

Latitude: G D 3 4 ' 1 4 ' 3 5 " (1–8)
Longitude: 1 5 Ø ° 5 Ø ' Ø Ø " (9–15)
Locality Resolution code: 2 (16)
Local Authority code: 1 6 9 (17–21)
Name of Local Authority (Shire etc.): WOLLONDILLY

Nearest named place: N P W E S T C L I F F M I N E (1–26)
Straight line distance from nearest place (km) (last digit ↓): 2 · 5 (27–31)
Direction from nearest place: S S E (32–34) (↑ first letter)

Further details of location: L O (1–36)

Reserve or National Park? P R (1–2) — N (3) Y = yes N = no
Reserve/Park Name.....
Reserve number (4–10)
Reserve class (11)

HABITAT

Altitude (m) (last digit ↓): H T 3 9 Ø (1–6)
Altitude Resolution Code: 1 (7)

Within 2 km of Coast? N (8) Y = yes N = no
Landform code: F L (9–10)
Aspect of Slope (x x x = no slope) (first letter →): X X X (11–13)

Surface Soil code: S (14)
Soil Colour code: G (15)
Vegetation Structure code: W L (16–17)
Vegetation restricted to road verge? N (18) Y = yes N = no

If "x" (= other) recorded for any of above, please specify,

Signs of Fire? N (19) Y = yes N = no
If yes, approx. number of months ago. (Ø = less than 1 month) (20–21) (last digit)

Dominant species at Record Locality:
Species rich heath understorey.

BANKSIAS PRESENT

	Name	Species code	Shrub (S) or Tree (T)	Population code	Flower code	New Shoot growth? (Y = yes N = no)	Response to fire code	Average Height (metres) (last digit ↓)	Pollinator code	Specify Name of Pollinator if Known
O B (1–2)	B. paludosa	P A L (3–6)	S (7)	3 (8)	B (9)	N (10)	(11–12)	1 · 2 (13–15)	N (16–18)	(19–21)
O B (1–2)	B. oblongifolia	O B L (3–6)	S (7)	3 (8)	F (9)	N (10)	(11–12)	1 · 5 (13–15)	N (16–18)	(19–21)
O B (1–2)	B. serrata	S E R (3–6)	T (7)	3 (8)	C (9)	N (10)	(11–12)	3 (13–15)	N (16–18)	(19–21)
O B (1–2)	B. ericifolia v. ericifolia	E R I E (3–6)	S (7)	3 (8)	F (9)	N (10)	(11–12)	1 · 8 (13–15)	N (16–18)	(19–21)
O B (1–2)	B. spinulosa v. spinulosa	S P I S (3–6)	S (7)	3 (8)	B (9)	N (10)	(11–12)	1 · 5 (13–15)	N (16–18)	(19–21)

B S 5 (1–3) ← Number of Banksia species at this Locality (4–43)

Additional Remarks:
PAL – most plants with no flowers or cones.
SER – no flowers found.

BANKSIA ATLAS — SIGHT RECORD SHEET

Use BLOCK LETTERS to fill in blank boxes ☐ inserting one letter per space.
Shaded boxes ☐ are "for office use only".
On dashed lines ..... use own handwriting.
If in doubt about a record, leave space blank.
Write zero as "Ø", seven as "7", letter i as "I", letter Z as "Z".

Map used and scale ..... APPIN 1:25000

Observer: R C K M D (1–5) | State code: N S (6–7) | Date of Observation Yr Mn Dy: 8 6 Ø 5 1 5 (8–13) | Locality No. for day: 6 (14)

LOCALITY

Latitude: G D 3 4 ' 1 4 ' 3 Ø " (1–8)
Longitude: 1 5 Ø ° 5 Ø ' Ø 8 " (9–15)
Locality Resolution code: 2 (16)
Local Authority code: 1 6 9 (17–21)
Name of Local Authority (Shire etc.): WOLLONDILLY

Nearest named place: N P W E S T C L I F F M I N E (1–26)
Straight line distance from nearest place (km) (last digit ↓): 2 · 6 (27–31)
Direction from nearest place: S S E (32–34) (↑ first letter)

Further details of location: L O O N F O U R M I L E C R E E K (1–36)

Reserve or National Park? P R (1–2) — N (3) Y = yes N = no
Reserve/Park Name .....
Reserve number (4–10)
Reserve class (11)

HABITAT

Altitude (m) (last digit ↓): H T 3 7 5 (1–6)
Altitude Resolution Code: 1 (7)

Within 2 km of Coast? N (8) Y = yes N = no
Landform code: F L (9–10)
Aspect of Slope (x x x = no slope) (first letter): X X X (11–13)

Surface Soil code: P (14)
Soil Colour code: K (15)
Vegetation Structure code: S S (16–17)
Vegetation restricted to road verge? N (18) Y = yes N = no

If "x" (= other) recorded for any of above, please specify,
Sedgeland

Signs of Fire? N (19) Y = yes N = no
If yes, approx. number of months ago. (Ø = less than 1 month) (last digit) (20–21)

Dominant species at Record Locality:
Banksia robur / Melaleuca thymifolia
Sedges

BANKSIAS PRESENT

	Name	Species code	Shrub (S) or Tree (T)	Population code	Flower code	New Shoot growth? (Y = yes N = no)	Response to fire code	Average Height (metres) (last digit ↓)	Pollinator code	Specify Name of Pollinator if Known
O B (1–2)	B. robur	R O B (3–6)	S (7)	3 (8)	A (9)	N (10)	(11–12)	1 · 5 (13–15)	N (16–18)	(19–21)
O B (1–2)	B. oblongifolia	O B L (3–6)	S (7)	3 (8)	F (9)	N (10)	(11–12)	1 · 2 (13–15)	N (16–18)	(19–21)
O B (1–2)	B. robur X B. oblongifolia	R O X (3–6)	S (7)	1 (8)	F (9)	N (10)	(11–12)	1 · 2 (13–15)	N (16–18)	(19–21)
O B (1–2)		(3–6)	(7)	(8)	(9)	(10)	(11–12)	(13–15)	1 (16–18)	(19–21)
O B (1–2)		(3–6)	(7)	(8)	(9)	(10)	(11–12)	(13–15)	(16–18)	(19–21)

B S 3 (1–3) ← Number of Banksia species at this Locality (4–43)

Additional Remarks: ROB - one inflorescence in bud, cones present.



BANKSIA ATLAS — SIGHT RECORD SHEET

Use BLOCK LETTERS to fill in blank boxes ☐ inserting one letter per space.
Shaded boxes ☐ are "for office use only".
On dashed lines..... use own handwriting.
If in doubt about a record, leave space blank.
Write zero as "Ø", seven as "7", letter i as "I", letter Z as "Z".

Map used and scale ..... APPIN 1:25000

Observer: R C K M D (1–5) | State code: N S (6–7) | Date of Observation Yr Mn Dy: 8 6 Ø 5 1 5 (8–13) | Locality No. for day: 7 (14)

LOCALITY

Latitude: G D 3 4 ' 1 4 5 3 " (1–8)
Longitude: 1 5 Ø 5 Ø 4 5 " (9–15)
Locality Resolution code: 2 (16)
Local Authority code: 1 6 9 (17–21)
Name of Local Authority (Shire etc.): WOLLONDILLY

Nearest named place: N P W E S T C L I F F M I N E (1–26)
Straight line distance from nearest place (km) (last digit ↓): 3 · 6 (27–31)
Direction from nearest place: S E (32–34) (↑ first letter)

Further details of location: L O (1–36)

Reserve or National Park? P R (1–2): N (3) Y = yes N = no
Reserve/Park Name .....
Reserve number: (4–10)
Reserve class: (11)

HABITAT

Altitude (m) (last digit ↓): H T 4 1 Ø (1–6)
Altitude Resolution Code: 1 (7)
Within 2 km of Coast?: N (8) Y = yes N = no
Landform code: F L (9–10)
Aspect of Slope (x x x = no slope) (first letter →): X X X (11–13)
Surface Soil code: S (14)
Soil Colour code: B (15)
Vegetation Structure code: W L (16–17)
Vegetation restricted to road verge?: N (18) Y = yes N = no

If "x" (= other) recorded for any of above, please specify,

Signs of Fire?: N (19) Y = yes N = no
If yes, approx. number of months ago. (Ø = less than 1 month) (last digit): (20–21)

Dominant species at Record Locality:

BANKSIAS PRESENT

	Name	Species code	Shrub (S) or Tree (T)	Population code	Flower code	New Shoot growth? Y = yes N = no	Response to fire code	Average Height (metres) (last digit ↓)	Pollinator code	Specify Name of Pollinator if Known
O B (1–2)	B. ericifolia v. ericifolia	E R I E (3–6)	S (7)	3 (8)	F (9)	N (10)	(11–12)	2 (13–15)	N (16–18)	(19–21)
O B (1–2)	B. spinulosa v. spinulosa	S P I S (3–6)	S (7)	3 (8)	B (9)	N (10)	(11–12)	1 · 5 (13–15)	N (16–18)	(19–21)
O B (1–2)	B. oblongifolia	O B L (3–5)	S (7)	3 (8)	F (9)	N (10)	(11–12)	1 · 5 (13–15)	N (16–18)	(19–21)
O B (1–2)	B. serrata	S E R (3–5)	T (7)	3 (8)	C (9)	N (10)	(11–12)	5 (13–15)	N (16–18)	(19–21)
O B (1–2)	B. paludosa	P A L (3–5)	S (7)	2 (8)	B (9)	N (10)	(11–12)	1 · 2 (13–15)	N (16–18)	(19–21)

B S S (1–3) ← Number of Banksia species at this Locality (4–43)

Additional Remarks:

SER – no flowers found.

BANKSIA ATLAS — SIGHT RECORD SHEET

Use BLOCK LETTERS to fill in blank boxes ☐ inserting one letter per space.
Shaded boxes ☐ are "for office use only".
On dashed lines ..... use own handwriting.
If in doubt about a record, leave space blank.
Write zero as "Ø", seven as "7", letter i as "I", letter Z as "Z".

Observer: R C K M D (1–5) | State code: N S (6–7) | Date of Observation Yr Mn Dy: 8 6 Ø 5 1 5 (8–13) | Locality No. for day: 8 (14/)

Map used and scale ..... APPIN 1:25000

LOCALITY

Latitude: G D 3 4 / 4 5 7 " (1–8)
Longitude: 1 5 Ø 5 Ø 4 6 " (9–15)
Locality Resolution code: 2 (16)
Local Authority code: 1 6 9 (17–21 /)
Name of Local Authority (Shire etc.): WOLLONDILLY

Nearest named place: N P W E S T _ C L I F F _ M I N E (1–26)
Straight line distance from nearest place (km) (last digit ↓): 3 · 6 (27–31)
Direction from nearest place: S E (32–34 /) (↑ first letter)

Further details of location: L O (1–36 / 37–70 /)

Reserve or National Park? P R (1–2) — N (3) Y = yes N = no
Reserve/Park Name .....
Reserve number (4–10)
Reserve class (11 /)

HABITAT

Altitude (m) (last digit ↓): H T _ 4 Ø Ø (1–6)
Altitude Resolution Code: 1 (7)
Within 2 km of Coast? N (8) Y = yes N = no
Landform code: F L (9–10)
Aspect of Slope (x x x = no slope) (first letter →): X X X (11–13)
Surface Soil code: P (14)
Soil Colour code: K (15)
Vegetation Structure code: S S (16–17)
Vegetation restricted to road verge? N (18) Y = yes N = no
If "x" (= other) recorded for any of above, please specify,
.....
.....
Signs of Fire? N (19) Y = yes N = no
If yes, approx. number of months ago. (Ø = less than 1 month) (20–21 /) ← (last digit)
Dominant species at Record Locality: Banksia robur/sedges
.....

BANKSIAS PRESENT

	Name	Species code	Shrub (S) or Tree (T)	Population code	Flower code	New Shoot growth? Y = yes N = no	Response to fire code	Average Height (metres) (last digit ↓)	Pollinator code	Specify Name of Pollinator if Known
O B (1–2)	B. robur	R O B (3–6)	S (7)	3 (8)	A (9)	N (10)	(11–12)	1 · 5 (13–15)	N (16–18)	(19–21 /)
O B (1–2)	B. ericifolia v. ericifolia	E R I E (3–6)	S (7)	3 (8)	B (9)	N (10)	(11–12)	1 · 5 (13–15)	N (16–18)	(19–21 /)
O B (1–2)	B. oblongifolia	O B L (3–6)	S (7)	2 (8)	F (9)	N (10)	(11–12)	1 · 2 (13–15)	N (16–18)	(19–21 /)
O B (1–2)		(3–6)	(7)	(8)	(9)	(10)	(11–12)	(13–15)	(16–18)	(19–21 /)
O B (1–2)		(3–6)	(7)	(8)	(9)	(10)	(11–12)	(13–15)	(16–18)	(19–21 /)

B S 3 (1–3) ← Number of Banksia species at this Locality
(4–23 / 24–43 /)

Additional Remarks:
OBL, ERIE, ROB – cones present also.



BANKSIA ATLAS — SIGHT RECORD SHEET

Use BLOCK LETTERS to fill in blank boxes ☐ inserting one letter per space.
Shaded boxes ☐ are "for office use only".
On dashed lines..... use own handwriting.
If in doubt about a record, leave space blank.
Write zero as "Ø", seven as "7", letter i as "I", letter Z as "Z".

Observer: R C K M D (1–5) | State code: N S (6–7) | Date of Observation Yr Mn Dy: 8 6 Ø 5 1 5 (8–13) | Locality No. for day: 9 (14)

Map used and scale ..... BULLI 1:25000

LOCALITY

Latitude: G D 3 4 ' 1 5 ' Ø 8 " (1–8) | Longitude: 1 5 Ø ° 5 1 ' 3 Ø " (9–15) | Locality Resolution code: 2 (16) | Local Authority code: 1 6 9 (17–21) /

Name of Local Authority (Shire etc.): WOLLONDILLY

Nearest named place: N P S O U T H E N D T R I G (1–26) | Straight line distance from nearest place (km) (last digit ↓): 1 · 7 (27–31) | Direction from nearest place: W (32–34) / (first letter)

Further details of location: L O (1–36)

Reserve or National Park? P R (1–2) | N (3) Y = yes N = no | Reserve/Park Name..... | Reserve number (4–10) | Reserve class (11) /

HABITAT

Altitude (m) (last digit ↓): H T 4 2 Ø (1–6) | Altitude Resolution Code: 1 (7)

Within 2 km of Coast? N (8) Y = yes N = no | Landform code: F L (9–10) | Aspect of Slope (x x x = no slope) (first letter): X X X (11–13)

Surface Soil code: S (14) | Soil Colour code: K (15) | Vegetation Structure code: S S (16–17) | Vegetation restricted to road verge? N (18) Y = yes N = no

If "x" (= other) recorded for any of above, please specify,
Soil peaty in parts
Sedgeland

Signs of Fire? N (19) Y = yes N = no | If yes, approx. number of months ago. (Ø = less than 1 month) (last digit) (20–21) /

Dominant species at Record Locality:
Banksia oblongifolia / B. ericifolia / sedges

BANKSIAS PRESENT

	Name	Species code	Shrub (S) or Tree (T)	Popu-lation code	Flower code	New Shoot growth? (Y = yes N = no)	Response to fire code	Average Height (metres) (last digit ↓)	Pollinator code	Specify Name of Pollinator if Known
O B (1–2)	B. robur	R O B (3–6)	S (7)	3 (8)	C (9)	N (10)	(11–12)	1 · 5 (13–15)	N (16–18)	(19–21) /
O B (1–2)	B. ericifolia v. ericifolia	E R I E (3–6)	S (7)	3 (8)	B (9)	N (10)	(11–12)	2 (13–15)	N (16–18)	(19–21) /
O B (1–2)	B. oblongifolia	O B L (3–6)	S (7)	3 (8)	F (9)	N (10)	(11–12)	1 · 2 (13–15)	4 (16–18)	European Bees visiting. (19–21) /
O B (1–2)		(3–6)	(7)	(8)	(9)	(10)	(11–12)	(13–15)	(16–18)	(19–21) /
O B (1–2)		(3–6)	(7)	(8)	(9)	(10)	(11–12)	(13–15)	(16–18)	(19–21) /

B S 3 (1–3) ← Number of Banksia species at this Locality (4–43) /

Additional Remarks:
ROB - no flowers found.
OBL, ERIE - cones present also.



BANKSIA ATLAS — SIGHT RECORD SHEET

085

Use BLOCK LETTERS to fill in blank boxes ☐ inserting one letter per space.
Shaded boxes ☐ are "for office use only".
On dashed lines ..... use own handwriting.
If in doubt about a record, leave space blank.
Write zero as "Ø", seven as "7", letter i as "I", letter Z as "Z".

WD02-83
V19 - ✓

Map used and scale ..... APPIN 1:25000

Observer: R C K M D (1–5)
State code: N S (6–7)
Date of Observation Yr Mn Dy: 8 6 Ø 2 Ø / (8–13)
Locality No. for day: K (14)

LOCALITY

Latitude: G D 3 4 ° 1 4 ' Ø 8 " (1–8)
Longitude: 1 5 Ø ° 4 9 ' 2 7 " (9–15)
Locality Resolution code: 2 (16)
Local Authority code: 1 6 9 (17–21)
Name of Local Authority (Shire etc.): Wollondilly Shire

Nearest named place: N P K I N G S F A L L S B R I D G E (1–26)
Straight line distance from nearest place (km) (last digit ↓): 3 · 8 (27–31)
Direction from nearest place: S E (32–34) (↑ first letter)

Further details of location: L O (1–36, 37–70)

Reserve or National Park? P R (1–2); N (3) Y = yes N = no
Reserve/Park Name .....
Reserve number (4–10)
Reserve class (11)

HABITAT

Altitude (m) (last digit ↓): H T 3 6 5 (1–6)
Altitude Resolution Code: 1 (7)
Within 2 km of Coast? N (8) Y = yes N = no
Landform code: F L (9–10)
Aspect of Slope (x x x = no slope) (first letter →): X X X (11–13)
Surface Soil code: S (14)
Soil Colour code: B (15)
Vegetation Structure code: W L (16–17)
Vegetation restricted to road verge? N (18) Y = yes N = no

If "x" (= other) recorded for any of above, please specify,

Signs of Fire? N (19) Y = yes N = no
If yes, approx. number of months ago. (Ø = less than 1 month) (20–21) ← (last digit)

Dominant species at Record Locality:
Sp. rich heath

BANKSIAS PRESENT

	Name	Species code	Shrub (S) or Tree (T)	Population code	Flower code	New Shoot growth? (Y = yes N = no)	Response to fire code	Average Height (metres) (last digit ↓)	Pollinator code	Specify Name of Pollinator if Known
OB (1–2)	B. serrata	S E R (3–6)	T (7)	3 (8)	C (9)	Y (10)	(11–12)	5 (13–15)	N (16–18)	(19–21)
OB (1–2)	B. oblongifolia	O B L (3–6)	S (7)	2 (8)	~~C~~ (9)	Y (10)	(11–12)	1 (13–15)	N (16–18)	(19–21)
OB (1–2)	B. ericifolia v. ericifolia	E R I E (3–6)	S (7)	3 (8)	~~C~~ (9)	Y (10)	(11–12)	1 · 8 (13–15)	N (16–18)	(19–21)
OB (1–2)	B. spinulosa v. spinulosa	S P I S (3–6)	S (7)	2 (8)	B (9)	Y (10)	(11–12)	1 · 5 (13–15)	N (16–18)	(19–21)
OB (1–2)		(3–6)	(7)	(8)	(9)	(10)	(11–12)	(13–15)	(16–18)	(19–21)

BS 4 ← Number of Banksia species at this Locality (1–3)

Additional Remarks:
SP15 - new flower spikes developing



BANKSIA ATLAS — SIGHT RECORD SHEET

Use BLOCK LETTERS to fill in blank boxes ☐ inserting one letter per space.
Shaded boxes ☐ are "for office use only".
On dashed lines ..... use own handwriting.
If in doubt about a record, leave space blank.
Write zero as "Ø", seven as "7", letter i as "I", letter Z as "Z".

Observer: R C K M D (1–5) | State code: N S (6–7) | Date of Observation Yr Mn Dy: 8 6 Ø 1 1 5 (8–13) | Locality No. for day: 1 (14)

Map used and scale ..... APPIN 1:25000

LOCALITY

Latitude: G D 34° 13′ 11″ (1–8) | Longitude: 150° 53′ 15″ (9–15) | Locality Resolution code: 2 (16) | Local Authority code: 169 (17–21) | Name of Local Authority (Shire etc.): Wollondilly Shire

Nearest named place: N P O H A R E S C R E E K C R O S S I N G (1–26) | Straight line distance from nearest place (km) (last digit): Ø.6 (27–31) | Direction from nearest place: N W (32–34)

Further details of location: L O (1–36)

Reserve or National Park? P R (1–2): N (3) Y = yes N = no | Reserve/Park Name: CROWN LAND | Reserve number (4–10) | Reserve class (11)

HABITAT

Altitude (m) (last digit): H T 3 6 Ø (1–6) | Altitude Resolution Code: 1 (7)

Within 2 km of Coast? N (8) Y = yes N = no | Landform code: F L (9–10) | Aspect of Slope (x x x = no slope) (first letter): X X X (11–13)

Surface Soil code: S (14) | Soil Colour code: W (15) | Vegetation Structure code: W L (16–17) | Vegetation restricted to road verge? N (18) Y = yes N = no

If "x" (= other) recorded for any of above, please specify,

Signs of Fire? N (19) Y = yes N = no | If yes, approx. number of months ago. (Ø = less than 1 month) (last digit) (20–21)

Dominant species at Record Locality:
Eucalyptus gummifera / E. luehmanniana
Banksia ericifolia / Spp. mix heath.

BANKSIAS PRESENT

	Name	Species code	Shrub (S) or Tree (T)	Population code	Flower code	New Shoot growth? Y = yes N = no	Response to fire code	Average Height (metres) (last digit)	Pollinator code	Specify Name of Pollinator if Known
OB	B. serrata	SER	T	3	C	Y		3.5	N	
OB	B. ericifolia v. ericifolia	ERIE	S	3	C	Y		2	N	
OB	B. marginata	MAR	S	1	N	N		1.5	N	
OB										
OB										

BS 3 ← Number of Banksia species at this Locality (1–3)

Additional Remarks:



BANKSIA ATLAS — SIGHT RECORD SHEET

Use BLOCK LETTERS to fill in blank boxes ☐ inserting one letter per space.
Shaded boxes ☐ are "for office use only".
On dashed lines ..... use own handwriting.
If in doubt about a record, leave space blank.
Write zero as "Ø", seven as "7", letter i as "I", letter Z as "Z".

Map used and scale ..... APPIN 1:25000

Observer: R C K M D (1–5) | State code: N S (6–7) | Date of Observation Yr Mn Dy: 8 6 Ø 1 1 5 (8–13) | Locality No. for day: 2 (14)

LOCALITY

Latitude: G D 3 4 ° 1 3 ' 2 Ø " (1–8)
Longitude: 1 5 Ø ° 5 3 ' 3 2 " (9–15)
Locality Resolution code: 2 (16)
Local Authority code: 1 6 9 (17–21)
Name of Local Authority (Shire etc.): Wollondilly Shire

Nearest named place: N P D A R K E S F O R E S T (1–26)
Straight line distance from nearest place (km) (last digit ↓): 3 · 2 (27–31)
Direction from nearest place: W N W (32–34) (↑ first letter)

Further details of location: L O A T O H A R E S C R E E K C R O S S I N G (1–36)

Reserve or National Park? P R (1–2): N (3) Y = yes N = no
Reserve/Park Name: CROWN LAND
Reserve number (4–10)
Reserve class (11)

HABITAT

Altitude (m) (last digit ↓): H T 2 9 Ø (1–6)
Altitude Resolution Code: 1 (7)

Within 2 km of Coast? N (8) Y = yes N = no
Landform code: V A (9–10)
Aspect of Slope (x x x = no slope) (first letter →): X X X (11–13)

Surface Soil code: S (14)
Soil Colour code: G (15)
Vegetation Structure code: W L (16–17)
Vegetation restricted to road verge? N (18) Y = yes N = no

If "x" (= other) recorded for any of above, please specify,

Signs of Fire? N (19) Y = yes N = no
If yes, approx. number of months ago. (Ø = less than 1 month) (20–21) (last digit)

Dominant species at Record Locality: Eucalyptus piperita / Angophora costata

BANKSIAS PRESENT

	Name	Species code	Shrub (S) or Tree (T)	Population code	Flower code	New Shoot growth? Y = yes N = no	Response to fire code	Average Height (metres) (last digit ↓)	Pollinator code	Specify Name of Pollinator if Known
O B (1–2)	B. serrata	S E R (3–5)	T (7)	3 (8)	C (9)	Y (10)	(11–12)	6 (13–15)	N (16–18)	(19–21)
O B (1–2)	B. spinulosa v. cunninghamii	S P I U (3–6)	S (7)	2 (8)	C (9)	Y (10)	(11–12)	2 (13–15)	N (16–18)	(19–21)
O B (1–2)	B. ericifolia v. ericifolia	E R I E (3–6)	S (7)	3 (8)	C (9)	Y (10)	(11–12)	2 (13–15)	N (16–18)	(19–21)
O B (1–2)	B. marginata	M A R (3–5)	S (7)	1 (8)	W (9)	N (10)	(11–12)	1 · 5 (13–15)	N (16–18)	(19–21)
O B (1–2)		(3–6)	(7)	(8)	(9)	(10)	(11–12)	(13–15)	(16–18)	(19–21)

B S 4 (1–3) ← Number of Banksia species at this Locality (4–43)

Additional Remarks:
SPIU - one to 3.5m.

BANKSIA ATLAS — SIGHT RECORD SHEET

Use BLOCK LETTERS to fill in blank boxes ☐ inserting one letter per space.
Shaded boxes ☐ are "for office use only".
On dashed lines ..... use own handwriting.
If in doubt about a record, leave space blank.
Write zero as "Ø", seven as "7", letter i as "I", letter Z as "Z".

Observer: R C K M D (1–5) | State code: N S (6–7) | Date of Observation Yr Mn Dy: 8 6 Ø 1 1 5 (8–13) | Locality No. for day: 3 (14/)

Map used and scale ..... APPIN 1:25000

LOCALITY

Latitude: G D 3 4 ° 1 4 ' Ø 6 " (1–8)
Longitude: 1 5 Ø ° 5 2 ' 4 2 " (9–15)
Locality Resolution code: 2 (16)
Local Authority code: 1 6 9 (17–21 /)
Name of Local Authority (Shire etc.): Wollondilly Shire

Nearest named place: N P O H A R E S C R E E K C R O S S I N G (1–26)
Straight line distance from nearest place (km) (last digit ↓): 1 . 7 (27–31)
Direction from nearest place: S W (32–34 /) (↑ first letter)

Further details of location: L O (1–70 /)

Reserve or National Park? P R (1–2) — N (3) Y = yes N = no
Reserve/Park Name: CROWN LAND
Reserve number (4–10)
Reserve class (11 /)

HABITAT

Altitude (m) (last digit ↓): H T 4 Ø Ø (1–6)
Altitude Resolution Code: 1 (7)
Within 2 km of Coast? N (8) Y = yes N = no
Landform code: F L (9–10)
Aspect of Slope (x x x = no slope) (first letter →): X X X (11–13)
Surface Soil code: T (14)
Soil Colour code: B (15)
Vegetation Structure code: S S (16–17)
Vegetation restricted to road verge? N (18) Y = yes N = no

If "x" (= other) recorded for any of above, please specify,

Signs of Fire? N (19) Y = yes N = no
If yes, approx. number of months ago. (Ø = less than 1 month) (20–21 / ←(last digit))

Dominant species at Record Locality: Angophora hispida / Banksia oblongifolia
Sp. rich heath

BANKSIAS PRESENT

	Name	Species code	Shrub (S) or Tree (T)	Population code	Flower code	New Shoot growth? Y = yes N = no	Response to fire code	Average Height (metres) (last digit ↓)	Pollinator code	Specify Name of Pollinator if Known
O B (1–2)	B. oblongifolia	O B L (3–6)	S (7)	3 (8)	C (9)	Y (10)	(11–12)	Ø . 6 (13–15)	N (16–18)	(19–21 /)
O B (1–2)	B. serrata	S E R (3–6)	S (7)	3 (8)	F (9)	Y (10)	(11–12)	Ø . 6 (13–15)	N (16–18)	(19–21 /)
O B (1–2)	B. paludosa	P A L (3–6)	S (7)	2 (8)	C (9)	Y (10)	(11–12)	Ø . 6 (13–15)	N (16–18)	(19–21 /)
O B (1–2)	B. spinulosa v. spinulosa	S P I S (3–6)	S (7)	1 (8)	~~C~~ (9)	Y (10)	(11–12)	1 (13–15)	N (16–18)	(19–21 /)
O B (1–2)	B. ericifolia v. ericifolia	E R I E (3–6)	S (7)	2 (8)	C (9)	Y (10)	(11–12)	2 (13–15)	N (16–18)	(19–21 /)

B S 5 (1–3) ← Number of Banksia species at this Locality (4–23 / 24–43 /)

Additional Remarks:
SER - a few in flower.

BANKSIA ATLAS — SIGHT RECORD SHEET

Use BLOCK LETTERS to fill in blank boxes ☐ inserting one letter per space.
Shaded boxes ☐ are "for office use only".
On dashed lines ..... use own handwriting.
If in doubt about a record, leave space blank.
Write zero as "Ø", seven as "7", letter i as "I", letter Z as "Z".

Observer: R C K M D (1–5) | State code: N S (6–7) | Date of Observation Yr Mn Dy: 8 6 Ø 1 1 5 (8–13) | Locality No. for day: 4 (14/)

Map used and scale: APPIN 1:25000

LOCALITY

Latitude: G D 3 4 ° 1 1 ' 5 9 " (1–8)
Longitude: 1 5 Ø ° 5 1 ' 2 1 " (9–15)
Locality Resolution code: 2 (16)
Local Authority code: 1 6 9 (17–21 /)
Name of Local Authority (Shire etc.): Wollondilly Shire

Nearest named place: N P O H A R E S C R E E K C R O S S I N G (1–26)
Straight line distance from nearest place (km) (last digit ↓): 4 · 3 (27–31)
Direction from nearest place: N W (32–34 /) (first letter)

Further details of location: L O (1–36)

Reserve or National Park? P R (1–2) — N (3) Y = yes N = no
Reserve/Park Name: CROWN LAND
Reserve number (4–10)
Reserve class (11 /)

HABITAT

Altitude (m) (last digit ↓): H T 3 4 Ø (1–6)
Altitude Resolution Code: 1 (7)
Within 2 km of Coast? N (8) Y = yes N = no
Landform code: G S (9–10)
Aspect of Slope (x x x = no slope) (first letter): S (11–13)
Surface Soil code: S (14)
Soil Colour code: B (15)
Vegetation Structure code: W L (16–17)
Vegetation restricted to road verge? N (18) Y = yes N = no

If "x" (= other) recorded for any of above, please specify,

Signs of Fire? N (19) Y = yes N = no
If yes, approx. number of months ago. (Ø = less than 1 month) (last digit) (20–21 /)

Dominant species at Record Locality: Eucalyptus gummifera / Banksia serrata Sp. rich heath.

BANKSIAS PRESENT

	Name	Species code	Shrub (S) or Tree (T)	Popu-lation code	Flower code	New Shoot growth? Y = yes N = no	Response to fire code	Average Height (metres) (last digit ↓)	Pollinator code	Specify Name of Pollinator if Known
O B (1–2)	B. serrata	S E R (3–6)	T (7)	3 (8)	C (9)	Y (10)	(11–12)	5 (13–15)	N (16–18)	(19–21 /)
O B (1–2)	B. marginata	M A R (3–6)	S (7)	2 (8)	W (9)	Y (10)	(11–12)	1 · 5 (13–15)	N (16–18)	(19–21 /)
O B (1–2)	B. spinulosa v. spinulosa	S P I S (3–6)	S (7)	3 (8)	W (9)	Y (10)	(11–12)	1 (13–15)	N (16–18)	(19–21 /)
O B (1–2)	B. ericifolia v. ericifolia	E R I E (3–6)	S (7)	2 (8)	C (9)	Y (10)	(11–12)	2 (13–15)	N (16–18)	(19–21 /)
O B (1–2)		(3–6)	(7)	(8)	(9)	(10)	(11–12)	(13–15)	(16–18)	(19–21 /)

B S 4 (1–3) ← Number of Banksia species at this Locality (4–23 / 24–43 /)

Additional Remarks:



BANKSIA ATLAS — SIGHT RECORD SHEET

Use BLOCK LETTERS to fill in blank boxes ☐ inserting one letter per space.
Shaded boxes ☐ are "for office use only".
On dashed lines ..... use own handwriting.
If in doubt about a record, leave space blank.
Write zero as "Ø", seven as "7", letter i as "I", letter Z as "Z".

Observer: R C K M D (1–5) | State code: N S (6–7) | Date of Observation Yr Mn Dy: 8 6 Ø 1 1 5 (8–13) | Locality No. for day: 5 (14)

Map used and scale ..... APPIN 1:25000

LOCALITY

Latitude: G D 3 4° 1 1' Ø Ø" (1–8)
Longitude: 1 5 Ø 5 Ø 3 5" (9–15)
Locality Resolution code: 2 (16)
Local Authority code: 1 6 9 (17–21)
Name of Local Authority (Shire etc.): Wollondilly Shire

Nearest named place: N P W E D D E R B U R N (1–26)
Straight line distance from nearest place (km) (last digit ↓): 4 · 6 (27–31)
Direction from nearest place: S E (32–34) (↑ first letter)

Further details of location: L O (1–36; 37–70)

Reserve or National Park? N (3) Y = yes N = no
Reserve/Park Name ..... CROWN LAND
Reserve number: (4–10)
Reserve class: (11)

HABITAT

Altitude (m) (last digit ↓): H T 3 Ø Ø (1–6)
Altitude Resolution Code: 1 (7)

Within 2 km of Coast? N (8) Y = yes N = no
Landform code: F L (9–10)
Aspect of Slope (x x x = no slope) (first letter →): X X X (11–13)

Surface Soil code: S (14)
Soil Colour code: G (15)
Vegetation Structure code: W L (16–17)
Vegetation restricted to road verge? N (18) Y = yes N = no

If "x" (= other) recorded for any of above, please specify,

Signs of Fire? N (19) Y = yes N = no
If yes, approx. number of months ago. (Ø = less than 1 month) (20–21) ← (last digit)

Dominant species at Record Locality:
Eucalyptus gummifera / B. serrata
Sp. rich heath

BANKSIAS PRESENT

	Name	Species code	Shrub (S) or Tree (T)	Population code	Flower code	New Shoot growth? Y = yes N = no	Response to fire code	Average Height (metres) (last digit ↓)	Pollinator code	Specify Name of Pollinator if Known
O B (1–2)	B. serrata	S E R (3–6)	T (7)	3 (8)	C (9)	Y (10)	(11–12)	6 (13–15)	N (16–18)	(19–21)
O B (1–2)	B. spinulosa v. spinulosa	S P I S (3–6)	S (7)	3 (8)	C (9)	Y (10)	(11–12)	1 · 5 (13–15)	N (16–18)	(19–21)
O B (1–2)	B. marginata	M A R (3–6)	S (7)	3 (8)	C (9)	Y (10)	(11–12)	2 (13–15)	N (16–18)	(19–21)
O B (1–2)		(3–6)	(7)	(8)	(9)	(10)	(11–12)	(13–15)	(16–18)	(19–21)
O B (1–2)		(3–6)	(7)	(8)	(9)	(10)	(11–12)	(13–15)	(16–18)	(19–21)

B S 3 (1–3) ← Number of Banksia species at this Locality (4–23; 24–43)

Additional Remarks:



BANKSIA ATLAS — SIGHT RECORD SHEET

081

Use BLOCK LETTERS to fill in blank boxes ☐ inserting one letter per space.
Shaded boxes ☐ are "for office use only".
On dashed lines ..... use own handwriting. W22-79
If in doubt about a record, leave space blank.
Write zero as "Ø", seven as "7", letter i as "I", letter Z as "Z". V0019 9

Map used and scale APPIN 1:25000

Observer	State code	Date of Observation Yr Mn Dy	Locality No. for day
RCKMD	NS	86Ø115	6

LOCALITY

Latitude	Longitude	Locality Resolution code	Local Authority code	Name of Local Authority (Shire etc.)
GD34Ø952	15Ø493Ø	2	169	Wollondilly Shire

Nearest named place: NP WEDDERBURN

Straight line distance from nearest place (km) (last digit ↓): 1.8

Direction from nearest place: SE (↑ first letter)

Further details of location: LOAT FLYING FOX

Reserve or National Park? PR — N (Y = yes, N = no)

Reserve/Park Name: CROWN LAND

Reserve number:

Reserve class:

HABITAT

Altitude (m) (last digit ↓): HT 29Ø

Altitude Resolution Code: 1

Within 2 km of Coast? N (Y = yes, N = no)

Landform code: VA

Aspect of Slope (x x x = no slope) (first letter): XXX

Surface Soil code: R

Soil Colour code: G

Vegetation Structure code: WL

Vegetation restricted to road verge? N (Y = yes, N = no)

If "x" (= other) recorded for any of above, please specify,

Signs of Fire? N (Y = yes, N = no)

If yes, approx. number of months ago. (Ø = less than 1 month) (last digit)

Dominant species at Record Locality:

BANKSIAS PRESENT

	Name	Species code	Shrub (S) or Tree (T)	Population code	Flower code	New Shoot growth? (Y = yes, N = no)	Response to fire code	Average Height (metres) (last digit ↓)	Pollinator code	Specify Name of Pollinator if Known
OB	B. serrata	SER	T	3	C	Y		5	N	
OB	B. marginata	MAR	S	3	C	Y		1.5	N	
OB	B. spinulosa v. spinulosa	SPIS	S	3	C	Y		1.5	N	
OB										
OB										

BS3 ← Number of Banksia species at this Locality

Additional Remarks:



BANKSIA ATLAS — SIGHT RECORD SHEET

Use BLOCK LETTERS to fill in blank boxes ☐ inserting one letter per space.
Shaded boxes ☐ are "for office use only".
On dashed lines ..... use own handwriting.
If in doubt about a record, leave space blank.
Write zero as "Ø", seven as "7", letter i as "I", letter Z as "Z".

Map used and scale ..... APPIN 1:25000

Observer: R C K M D (1–5) | State code: N S (6–7) | Date of Observation Yr Mn Dy: 8 6 Ø 1 1 5 (8–13) | Locality No. for day: 7 (14/)

LOCALITY

Latitude: G D 3 4 ' 1 1 ' 4 7 " (1–8)
Longitude: 1 5 Ø 5 Ø Ø Ø (9–15)
Locality Resolution code: 2 (16)
Local Authority code: 1 6 9 (17–21 /)
Name of Local Authority (Shire etc.): Wollondilly Shire

Nearest named place: N P W E S T C L I F F M I N E (1–26)
Straight line distance from nearest place (km) (last digit ↓): 2 · 8 (27–31)
Direction from nearest place: N (32–34 /) (↑ first letter)

Further details of location: L O (1–36 / 37–70 /)

Reserve or National Park? P R (1–2): N (3) Y = yes N = no
Reserve/Park Name: CROWN LAND
Reserve number (4–10)
Reserve class (11 /)

HABITAT

Altitude (m) (last digit ↓): H T 2 9 5 (1–6)
Altitude Resolution Code: 1 (7)
Within 2 km of Coast? N (8) Y = yes N = no
Landform code: F L (9–10)
Aspect of Slope (x x x = no slope): (first letter) X X X (11–13)
Surface Soil code: S (14)
Soil Colour code: G (15)
Vegetation Structure code: W L (16–17)
Vegetation restricted to road verge? N (18) Y = yes N = no
If "x" (= other) recorded for any of above, please specify,
Signs of Fire? N (19) Y = yes N = no
If yes, approx. number of months ago. (Ø = less than 1 month) (last digit) (20–21 /)
Dominant species at Record Locality: Eucalyptus gummifera / E. ? sclerophylla Sp. rich heath.

BANKSIAS PRESENT

	Name	Species code	Shrub (S) or Tree (T)	Population code	Flower code	New Shoot growth? Y = yes N = no	Response to fire code	Average Height (metres) (last digit ↓)	Pollinator code	Specify Name of Pollinator if Known
O B (1–2)	B. serrata	S E R (3–6)	T (7)	3 (8)	C (9)	Y (10)	(11–12)	5 (13–15)	N (16–18)	(19–21 /)
O B (1–2)	B. spinulosa v. spinulosa	S P I S (3–6)	S (7)	3 (8)	C (9)	Y (10)	(11–12)	1 · 5 (13–15)	N (16–18)	(19–21 /)
O B (1–2)	B. marginata	M A R (3–6)	S (7)	3 (8)	C (9)	Y (10)	(11–12)	1 · 5 (13–15)	N (16–18)	(19–21 /)
O B (1–2)	B. oblongifolia	O B L (3–6)	S (7)	3 (8)	C (9)	Y (10)	(11–12)	1 (13–15)	N (16–18)	(19–21 /)
O B (1–2)	B. ericifolia v. ericifolia	E R I E (3–6)	S (7)	1 (8)	N (9)	Y (10)	(11–12)	Ø · 4 (13–15)	N (16–18)	(19–21 /)

B S 5 (1–3) ← Number of Banksia species at this Locality (4–23 / 24–43 /)

Additional Remarks: ERIE – seedlings only.

BANKSIA ATLAS — SIGHT RECORD SHEET

Use BLOCK LETTERS to fill in blank boxes ☐ inserting one letter per space.
Shaded boxes ☐ are "for office use only".
On dashed lines ..... use own handwriting.
If in doubt about a record, leave space blank.
Write zero as "Ø", seven as "7", letter i as "I", letter Z as "Z".

Map used and scale ..... BARGO 1:25000

Observer: R C K M D (1–5) | State code: N S (6–7) | Date of Observation Yr Mn Dy: 8 6 Ø 1 / 1 5 (8–13) | Locality No. for day: 8 (14/)

LOCALITY

Latitude: G D 3 4 / 1 6 / 4 4 " (1–8)
Longitude: 1 5 Ø 4 1 / Ø Ø (9–15)
Locality Resolution code: 2 (16)
Local Authority code: 1 6 9 (17–21 /)
Name of Local Authority (Shire etc.): Wollondilly Shire

Nearest named place: N P M O U N T S L O A N E (1–26)
Straight line distance from nearest place (km) (last digit ↓): 5 · 3 (27–31)
Direction from nearest place: N (32–34 /) (first letter)

Further details of location: L O (1–70 /)

Reserve or National Park? P R (1–2) — N (3) Y = yes N = no
Reserve/Park Name: Water Catchment
Reserve number (4–10)
Reserve class (11 /)

HABITAT

Altitude (m) (last digit ↓): H T 2 7 Ø (1–6)
Altitude Resolution Code: 1 (7)
Within 2 km of Coast? N (8) Y = yes N = no
Landform code: F L (9–10)
Aspect of Slope (x x x = no slope): (first letter) → X X X (11–13)
Surface Soil code: S (14)
Soil Colour code: B (15)
Vegetation Structure code: W L (16–17)
Vegetation restricted to road verge? N (18) Y = yes N = no
If "x" (= other) recorded for any of above, please specify,
Signs of Fire? Y (19) Y = yes N = no
If yes, approx. number of months ago. (Ø = less than 1 month): 1 2 ← (last digit) (20–21 /)
Dominant species at Record Locality:

BANKSIAS PRESENT

	Name	Species code	Shrub (S) or Tree (T)	Population code	Flower code	New Shoot growth?	Response to fire code	Average Height (metres) (last digit ↓)	Pollinator code	Specify Name of Pollinator if Known
OB (1–2)	B. spinulosa v. spinulosa	S P 1 S (3–6)	S (7)	3 (8)	N (9)	Y (10) Y = yes N = no	L (11–12)	Ø · 6 (13–15)	N (16–18)	(19–21 /)
OB										
OB										
OB										
OB										

B S 1 ← Number of Banksia species at this Locality (1–3)

Additional Remarks:



BANKSIA ATLAS — SIGHT RECORD SHEET

Use BLOCK LETTERS to fill in blank boxes ☐ inserting one letter per space.
Shaded boxes ☐ are "for office use only".
On dashed lines ..... use own handwriting.
If in doubt about a record, leave space blank.
Write zero as "Ø", seven as "7", letter i as "I", letter Z as "Z".

Observer: R C K M D (1–5) | State code: N S (6–7) | Date of Observation Yr Mn Dy: 8 5 Ø 9 1 5 (8–13) | Locality No. for day: 1 (14)

Map used and scale: BULLI 1:25000

LOCALITY

Latitude: G D 3 4 1 5 5 3 (1–8) | Longitude: 1 5 Ø 4 8 3 Ø (9–15) | Locality Resolution code: 2 (16) | Local Authority code: 1 6 9 (17–21) /

Name of Local Authority (Shire etc.): Wollondilly Shire

Nearest named place: N P C A T A R A C T T R I G (1–26)

Straight line distance from nearest place (km) (last digit ↓): Ø . 3 (27–31)

Direction from nearest place: N E (32–34) / (↑ first letter)

Further details of location: L O A T C A T A R A C T D A M P I C N I C A R E A (1–70) /

Reserve or National Park? P R (1–2): N (3) Y = yes N = no

Reserve/Park Name: Water Catchment Area

Reserve number (4–10) | Reserve class (11) /

HABITAT

Altitude (m) (last digit ↓): H T 3 4 5 (1–6) | Altitude Resolution Code: 1 (7)

Within 2 km of Coast? N (8) Y = yes N = no

Landform code: G S (9–10)

Aspect of Slope (x x x = no slope): (first letter) → E (11–13)

Surface Soil code: S (14)

Soil Colour code: G (15)

Vegetation Structure code: W L (16–17)

Vegetation restricted to road verge? N (18) Y = yes N = no

If "x" (= other) recorded for any of above, please specify,

Signs of Fire? N (19) Y = yes N = no

If yes, approx. number of months ago. (Ø = less than 1 month) (last digit) (20–21) /

Dominant species at Record Locality: Eucalyptus sieberi / E. gummifera

BANKSIAS PRESENT

	Name	Species code	Shrub (S) or Tree (T)	Population code	Flower code	New Shoot growth? (Y = yes N = no)	Response to fire code	Average Height (metres) (last digit ↓)	Pollinator code	Specify Name of Pollinator if Known
OB (1–2)	B. serrata	S E R (3–6)	T (7)	2 (8)	C (9)	N (10)	(11–12)	6 (13–15)	N (16–18)	(19–21) /
OB (1–2)	B. ericifolia v. ericifolia	E R I E (3–6)	T (7)	1 (8)	C (9)	N (10)	(11–12)	8 (13–15)	N (16–18)	(19–21) /
OB (1–2)	B. spinulosa v. spinulosa	S P I S (3–6)	S (7)	1 (8)	C (9)	N (10)	(11–12)	1 . 5 (13–15)	N (16–18)	(19–21) /
OB (1–2)		(3–6)	(7)	(8)	(9)	(10)	(11–12)	(13–15)	(16–18)	(19–21) /
OB (1–2)		(3–6)	(7)	(8)	(9)	(10)	(11–12)	(13–15)	(16–18)	(19–21) /

BS 3 (1–3) ← Number of Banksia species at this Locality (4–43) /

Additional Remarks:

ERIE – old cones with seed.



BANKSIA ATLAS — SIGHT RECORD SHEET

Use BLOCK LETTERS to fill in blank boxes ☐ inserting one letter per space.
Shaded boxes ☐ are "for office use only".
On dashed lines ..... use own handwriting.
If in doubt about a record, leave space blank.
Write zero as "Ø", seven as "7", letter i as "I", letter Z as "Z".

Map used and scale ..... WOLLONGONG 1:100 000

Observer: R C K M D (1–5) | State code: N S (6–7) | Date of Observation Yr Mn Dy: 8 5 Ø 9 1 5 (8–13) | Locality No. for day: 2 (14/)

LOCALITY

Latitude: G D 3 4 ' 1 4 ' 4 Ø " (1–8)
Longitude: 1 5 Ø ° 4 9 ' 5 5 " (9–15)
Locality Resolution code: 2 (16)
Local Authority code: 1 6 9 (17–21 /)
Name of Local Authority (Shire etc.): Wollondilly Shire

Nearest named place: N P C A T A R A C T D A M (1–26)
Straight line distance from nearest place (km) (last digit ↓): 4 · Ø (27–31)
Direction from nearest place: N E (32–34 /) (↑ first letter)

Further details of location: L O (1–36 / 37–70 /)

Reserve or National Park? P R (1–2) — N (3) Y = yes N = no
Reserve/Park Name: Water Catchment Area
Reserve number (4–10)
Reserve class (11 /)

HABITAT

Altitude (m) (last digit ↓): H T 3 8 Ø (1–6)
Altitude Resolution Code: 2 (7)

Within 2 km of Coast? N (8) Y = yes N = no
Landform code: F L (9–10)
Aspect of Slope (x x x = no slope) (first letter →): X X X (11–13)

Surface Soil code: S (14)
Soil Colour code: B (15)
Vegetation Structure code: W L (16–17)
Vegetation restricted to road verge? N (18) Y = yes N = no

If "x" (= other) recorded for any of above, please specify,

Signs of Fire? N (19) Y = yes N = no
If yes, approx. number of months ago. (Ø = less than 1 month) (last digit ←) (20–21 /)

Dominant species at Record Locality: Eucalyptus gummifera / E. sclerophylla

BANKSIAS PRESENT

	Name	Species code	Shrub (S) or Tree (T)	Popu-lation code	Flower code	New Shoot growth? (Y = yes N = no)	Response to fire code	Average Height (metres) (last digit ↓)	Pollinator code	Specify Name of Pollinator if Known
O B (1–2)	B. serrata	S E R (3–6)	T (7)	2 (8)	C (9)	N (10)	(11–12)	4 (13–15)	N (16–18)	(19–21 /)
O B (1–2)	B. ericifolia v. ericifolia	E R I E (3–6)	S (7)	1 (8)	C (9)	N (10)	(11–12)	2 (13–15)	N (16–18)	(19–21 /)
O B (1–2)	B. oblongifolia	O B L (3–6)	S (7)	3 (8)	C (9)	N (10)	(11–12)	1 (13–15)	N (16–18)	(19–21 /)
O B (1–2)	B. spinulosa v. spinulosa	S P I S (3–6)	S (7)	2 (8)	C (9)	N (10)	(11–12)	1 · 5 (13–15)	N (16–18)	(19–21 /)
O B (1–2)		(3–6)	(7)	(8)	(9)	(10)	(11–12)	(13–15)	(16–18)	(19–21 /)

B S 4 (1–3) ← Number of Banksia species at this Locality (4–43 /)

Additional Remarks:



BANKSIA ATLAS — SIGHT RECORD SHEET

Use BLOCK LETTERS to fill in blank boxes ☐ inserting one letter per space.
Shaded boxes ☐ are "for office use only".
On dashed lines ..... use own handwriting.
If in doubt about a record, leave space blank.
Write zero as "Ø", seven as "7̶", letter i as "I", letter Z as "Z̶".

Observer: R C K M D (1–5) | State code: N S (6–7) | Date of Observation Yr Mn Dy: 8 5 Ø 9 2 2 (8–13) | Locality No. for day: 1 (14/)

Map used and scale ..... WOLLONGONG 1:100 000

LOCALITY

Latitude: G D 3 4 ' 1 5 ' 3 Ø " (1–8)
Longitude: 1 5 Ø 4 9 ' Ø Ø " (9–15)
Locality Resolution code: 2 (16)
Local Authority code: 1 6 9 (17–21 /)
Name of Local Authority (Shire etc.): Wollondilly Shire

Nearest named place: N P C A T A R A C T D A M (1–26)
Straight line distance from nearest place (km) (last digit ↓): 1 · 3 (27–31)
Direction from nearest place: N N E (32–34 /) (↑ first letter)

Further details of location: L O (1–36 / 37–70 /)

Reserve or National Park? P R (1–2): N (3) Y = yes N = no
Reserve/Park Name: Water Catchment
Reserve number (4–10)
Reserve class (11 /)

HABITAT

Altitude (m) (last digit ↓): H T 3 6 5 (1–6)
Altitude Resolution Code: 1 (7)
Within 2 km of Coast?: N (8) Y = yes N = no
Landform code: F L (9–10)
Aspect of Slope (x x x = no slope) (first letter): X X X (11–13)
Surface Soil code: S (14)
Soil Colour code: B (15)
Vegetation Structure code: W L (16–17)
Vegetation restricted to road verge?: N (18) Y = yes N = no
If "x" (= other) recorded for any of above, please specify,
Signs of Fire?: N (19) Y = yes N = no
If yes, approx. number of months ago. (Ø = less than 1 month) (last digit): (20–21 /)
Dominant species at Record Locality: Eucalyptus gummifera / E. sclerophylla
Banksia serrata

BANKSIAS PRESENT

	Name	Species code	Shrub (S) or Tree (T)	Popu-lation code	Flower code	New Shoot growth? (Y = yes N = no)	Response to fire code	Average Height (metres) (last digit ↓)	Pollinator code	Specify Name of Pollinator if Known
O B (1–2)	B. marginata	M A R (3–6)	S (7)	1 (8)	C (9)	N (10)	(11–12)	1 · 5 (13–15)	N (16–18)	(19–21 /)
O B (1–2)	B. spinulosa v. spinulosa	S P I S (3–6)	S (7)	3 (8)	C (9)	N (10)	(11–12)	1 · 5 (13–15)	N (16–18)	(19–21 /)
O B (1–2)	B. serrata	S E R (3–6)	T (7)	3 (8)	C (9)	Y (10)	(11–12)	S (13–15)	N (16–18)	(19–21 /)
O B (1–2)		(3–6)	(7)	(8)	(9)	(10)	(11–12)	(13–15)	(16–18)	(19–21 /)
O B (1–2)		(3–6)	(7)	(8)	(9)	(10)	(11–12)	(13–15)	(16–18)	(19–21 /)

B S 3 (1–3) ← Number of Banksia species at this Locality (4–23 / 24–43 /)

Additional Remarks:



BANKSIA ATLAS — SIGHT RECORD SHEET

Use BLOCK LETTERS to fill in blank boxes ☐ inserting one letter per space.
Shaded boxes ☐ are "for office use only".
On dashed lines ..... use own handwriting.
If in doubt about a record, leave space blank.
Write zero as "Ø", seven as "7̶", letter i as "I", letter Z as "Z̶".

Observer: R C K M D (1–5) | State code: N S (6–7) | Date of Observation Yr Mn Dy: 8 5 Ø 9 2 2 (8–13) | Locality No. for day: 2 (14)

Map used and scale ..... WOLLONGONG 1:100 000

LOCALITY

Latitude: G D 3 4 ' 1 4 ' Ø Ø " (1–8)
Longitude: 1 5 Ø ° 4 8 ' Ø Ø " (9–15)
Locality Resolution code: 2 (16)
Local Authority code: 1 6 9 (17–21) /
Name of Local Authority (Shire etc.): Wollondilly Shire

Nearest named place: N P C A T A R A C T D A M (1–26)
Straight line distance from nearest place (km) (last digit ↓): 4 . Ø (27–31)
Direction from nearest place: N N W (32–34) / (↑ first letter)

Further details of location: L O (1–36)

Reserve or National Park? P R (1–2) N (3) Y = yes N = no
Reserve/Park Name .....
Reserve number (4–10)
Reserve class (11) /

HABITAT

Altitude (m) (last digit ↓): H T 3 2 Ø (1–6)
Altitude Resolution Code: 1 (7)

Within 2 km of Coast? N (8) Y = yes N = no
Landform code: F L (9–10)
Aspect of Slope (x x x = no slope) (first letter →): X X X (11–13)

Surface Soil code: L (14)
Soil Colour code: B (15)
Vegetation Structure code: W L (16–17)
Vegetation restricted to road verge? N (18) Y = yes N = no

If "x" (= other) recorded for any of above, please specify, ...

Signs of Fire? Y (19) Y = yes N = no
If yes, approx. number of months ago. (Ø = less than 1 month): Ø (last digit) (20–21) /

Dominant species at Record Locality: Eucalyptus gummifera / E. globoidea

BANKSIAS PRESENT

	Name	Species code	Shrub (S) or Tree (T)	Popu-lation code	Flower code	New Shoot growth?	Response to fire code	Average Height (metres) (last digit ↓)	Pollinator code	Specify Name of Pollinator if Known
O B (1–2)	B. serrata	S E R (3–6)	T (7)	3 (8)	A (9)	N (10) Y = yes N = no	(11–12)	5 (13–15)	N (16–18)	(19–21) /
O B (1–2)	B. spinulosa v. spinulosa	S P I S (3–6)	S (7)	3 (8)	N (9)	N (10)	(11–12)	(13–15)	N (16–18)	(19–21) /
O B (1–2)		(3–6)	(7)	(8)	(9)	(10)	(11–12)	(13–15)	(16–18)	(19–21) /
O B (1–2)		(3–6)	(7)	(8)	(9)	(10)	(11–12)	(13–15)	(16–18)	(19–21) /
O B (1–2)		(3–6)	(7)	(8)	(9)	(10)	(11–12)	(13–15)	(16–18)	(19–21) /

B S 2 (1–3) ← Number of Banksia species at this Locality (4–43) /

Additional Remarks: Too soon after fire for re-sprouting shoots.



BANKSIA ATLAS — SIGHT RECORD SHEET

Use BLOCK LETTERS to fill in blank boxes ☐ inserting one letter per space.
Shaded boxes ☐ are "for office use only".
On dashed lines ..... use own handwriting.
If in doubt about a record, leave space blank.
Write zero as "Ø", seven as "7", letter i as "I", letter Z as "Z".

Observer: R C K M D (1–5) | State code: N S (6–7) | Date of Observation Yr Mn Dy: 8 6 Ø 8 1 6 (8–13) | Locality No. for day: 1 (14/)

Map used and scale ..... PICTON 1:25000

LOCALITY

Latitude: G D 3 4 ' 1 2 Ø Ø " (1–8)
Longitude: 1 5 Ø 4 2 ' 1 5 " (9–15)
Locality Resolution code: 2 (16)
Local Authority code: i 6 9 (17–21 /)
Name of Local Authority (Shire etc.): Wollondilly Shire

Nearest named place: N P D O U G L A S P A R K R A I L S T N (1–26)
Straight line distance from nearest place (km) (last digit ↓): 1 · 7 (27–31)
Direction from nearest place: S (32–34 /) (↑ first letter)

Further details of location: L O (1–70 /)

Reserve or National Park? P R (1–2): N (3) Y = yes N = no
Reserve/Park Name .....
Reserve number (4–10)
Reserve class (11 /)

HABITAT

Altitude (m) (last digit ↓): H T 1 3 Ø (1–6)
Altitude Resolution Code: 1 (7)
Within 2 km of Coast?: N (8) Y = yes N = no
Landform code: G S (9–10)
Aspect of Slope (x x x = no slope) (first letter): ~~X X X~~ (11–13)
Surface Soil code: S (14)
Soil Colour code: B (15)
Vegetation Structure code: W L (16–17)
Vegetation restricted to road verge?: N (18) Y = yes N = no

If "x" (= other) recorded for any of above, please specify,
No particular aspect

Signs of Fire?: N (19) Y = yes N = no
If yes, approx. number of months ago. (Ø = less than 1 month) (last digit) (20–21 /)

Dominant species at Record Locality:
E.? haemastoma / Angophora bakeri

BANKSIAS PRESENT

	Name	Species code	Shrub (S) or Tree (T)	Population code	Flower code	New Shoot growth? (Y = yes N = no)	Response to fire code	Average Height (metres) (last digit ↓)	Pollinator code	Specify Name of Pollinator if Known
OB (1–2)	B. spinulosa var. spinulosa	S P I S (3–6)	S (7)	3 (8)	A (9)	N (10)	(11–12)	1 · 4 (13–15)	N (16–17–18)	(19–20–21 /)
OB (1–2)	B. serrata	S E R (3–6)	T (7)	1 (8)	C (9)	N (10)	(11–12)	* (13–14–15)	N (16–17–18)	(19–20–21 /)
OB (1–2)		(3–6)	(7)	(8)	(9)	(10)	(11–12)	(13–14–15)	(16–17–18)	(19–20–21 /)
OB (1–2)		(3–6)	(7)	(8)	(9)	(10)	(11–12)	(13–14–15)	(16–17–18)	(19–20–21 /)
OB (1–2)		(3–6)	(7)	(8)	(9)	(10)	(11–12)	(13–14–15)	(16–17–18)	(19–20–21 /)

BS 2 (1–3) ← Number of Banksia species at this Locality (4–23 /)

Additional Remarks:

BANKSIA ATLAS — SIGHT RECORD SHEET

105

Use BLOCK LETTERS to fill in blank boxes ☐ inserting one letter per space.
Shaded boxes ☐ are "for office use only".
On dashed lines ..... use own handwriting.
If in doubt about a record, leave space blank.
Write zero as "Ø", seven as "7", letter i as "I", letter Z as "Z".

N019 - 72
V30 - 72

Map used and scale APPIN 1:25000

Observer	State code	Date of Observation Yr Mn Dy	Locality No. for day
RCKMD	NS	86Ø817	1

LOCALITY

Latitude	Longitude	Locality Resolution code	Local Authority code	Name of Local Authority (Shire etc.)
GD 34 13' 42"	15Ø 5Ø 32"	2	169	Wollondilly

Nearest named place: NP WEST CLIFF MINE

Straight line distance from nearest place (km) (last digit ↓): 2.1

Direction from nearest place: SE (↑ first letter)

Further details of location: LO

Reserve or National Park? PR N (Y = yes, N = no)

Reserve/Park Name

Reserve number

Reserve class

HABITAT

Altitude (m) (last digit ↓): HT 365

Altitude Resolution Code: 1

Within 2 km of Coast? N (Y = yes, N = no)

Landform code: FL

Aspect of Slope (x x x = no slope) (first letter): XXX

Surface Soil code: S

Soil Colour code: B

Vegetation Structure code: WL

Vegetation restricted to road verge? N (Y = yes, N = no)

If "x" (= other) recorded for any of above, please specify,

Signs of Fire? N (Y = yes, N = no)

If yes, approx. number of months ago. (Ø = less than 1 month) (last digit)

Dominant species at Record Locality:

BANKSIAS PRESENT

	Name	Species code	Shrub (S) or Tree (T)	Population code	Flower code	New Shoot growth? (Y = yes, N = no)	Response to fire code	Average Height (metres) (last digit ↓)	Pollinator code	Specify Name of Pollinator if Known
OB	B. paludosa	PAL	S	2	A	N			N	
OB	B. oblongifolia	OBL	S	3	A	N			N	
OB	B. spinulosa v. spinulosa	SPIS	S	3	A	N			N	
OB	B. serrata	SER	T	3	C	N			N	
OB										

BS 4 ← Number of Banksia species at this Locality

Additional Remarks:



BANKSIA ATLAS — SIGHT RECORD SHEET

Use BLOCK LETTERS to fill in blank boxes ☐ inserting one letter per space.
Shaded boxes ☐ are "for office use only".
On dashed lines..... use own handwriting.
If in doubt about a record, leave space blank.
Write zero as "Ø", seven as "7", letter i as "I", letter Z as "Z".

Map used and scale ..... APDIN 1:25000

Observer: R C K M D (1–5) | State code: N S (6–7) | Date of Observation Yr Mn Dy: 8 6 Ø 8 1 7 (8–13) | Locality No. for day: 2 (14)

LOCALITY

Latitude: G D 3 4 ' 1 3 ' 4 2 " (1–8)
Longitude: 1 5 Ø 5 Ø ' 4 2 " (9–15)
Locality Resolution code: 2 (16)
Local Authority code: 1 69 (17–21)
Name of Local Authority (Shire etc.): Wollondilly Shire

Nearest named place: N P W E S T C L I F F M I N E (1–26)
Straight line distance from nearest place (km) (last digit ↓): 2 · 2 (27–31)
Direction from nearest place: S E (32–34) (first letter)

Further details of location: L O (1–36; 37–70)

Reserve or National Park? P R (1–2) — N (3) Y = yes N = no
Reserve/Park Name .....
Reserve number (4–10)
Reserve class (11)

HABITAT

Altitude (m) (last digit ↓): H T 3 5 Ø (1–6)
Altitude Resolution Code: ~~N~~ 1 (7)
Within 2 km of Coast? N (8) Y = yes N = no
Landform code: F L (9–10)
Aspect of Slope (x x x = no slope) (first letter): X X X (11–13)
Surface Soil code: P (14)
Soil Colour code: K (15)
Vegetation Structure code: X X (16–17)
Vegetation restricted to road verge? N (18) Y = yes N = no

If "x" (= other) recorded for any of above, please specify,
Sedgeland (swamp)

Signs of Fire? N (19) Y = yes N = no
If yes, approx. number of months ago. (Ø = less than 1 month) (last digit) (20–21)

Dominant species at Record Locality:
B. oblongifolia / Hakea teretifolia

BANKSIAS PRESENT

	Name	Species code (3–6)	Shrub (S) or Tree (T) (7)	Population code (8)	Flower code (9)	New Shoot growth? (10) Y = yes N = no	Response to fire code (11–12)	Average Height (metres) (last digit ↓) (13–15)	Pollinator code (16–18)	Specify Name of Pollinator if Known (19–21)
O B (1–2)	B. oblongifolia	O B L	S	3	C	N		1 · 2	N	
O B	B. robur	R O B	S	2	C	N		1 · 8	N	
O B	B. ericifolia v. ericifolia	E R I E	S	3	A	N		2	N	
O B	B. oblongifolia X B. robur	R O X	S	1	C	N		1 · 5	N	
O B										

B S 4 ← Number of Banksia species at this Locality (1–3)

Additional Remarks:



BANKSIA ATLAS — SIGHT RECORD SHEET

Use BLOCK LETTERS to fill in blank boxes ☐ inserting one letter per space.
Shaded boxes ☐ are "for office use only".
On dashed lines ..... use own handwriting.
If in doubt about a record, leave space blank.
Write zero as "Ø", seven as "7", letter i as "I", letter Z as "Z".

Map used and scale: WOLLONGONG 1:100000

Observer	State code	Date of Observation (Yr. Mn Dy)	Locality No. for day
RCKMD	NS	86Ø719	1

LOCALITY

Latitude	Longitude	Locality Resolution code	Local Authority code	Name of Local Authority (Shire etc.)
GD34144Ø	15Ø353Ø	2	169	Wollondilly Shire

Nearest named place: NP COOMBES SUGARLOAF TRIG

Straight line distance from nearest place (km) (last digit ↓): 3.4

Direction from nearest place: W (↑ first letter)

Further details of location: LO

Reserve or National Park? Y (Y = yes, N = no)

Reserve/Park Name: WIRRIMBIRRA SANCTUARY

Reserve number:

Reserve class:

HABITAT

Altitude (m) (last digit ↓): HT 26Ø

Altitude Resolution Code: 1

Within 2 km of Coast? N (Y = yes, N = no)

Landform code: FL

Aspect of Slope (x x x = no slope) (first letter): XXX

Surface Soil code: C

Soil Colour code: G

Vegetation Structure code: WL

Vegetation restricted to road verge? N (Y = yes, N = no)

If "x" (= other) recorded for any of above, please specify,

Signs of Fire? N (Y = yes, N = no)

If yes, approx. number of months ago. (Ø = less than 1 month) (last digit)

Dominant species at Record Locality:

BANKSIAS PRESENT

	Name	Species code	Shrub (S) or Tree (T)	Population code	Flower code	New Shoot growth? (Y = yes, N = no)	Response to fire code	Average Height (metres) (last digit ↓)	Pollinator code	Specify Name of Pollinator if Known
OB	B. spinulosa v. spinulosa	SPIS	S	3	F	N		1.4	N	
OB										
OB										
OB										
OB										

BS 1 ← Number of Banksia species at this Locality

Additional Remarks:



BANKSIA ATLAS — SIGHT RECORD SHEET

Use BLOCK LETTERS to fill in blank boxes ☐ inserting one letter per space.
Shaded boxes ☐ are "for office use only".
On dashed lines..... use own handwriting.
If in doubt about a record, leave space blank.
Write zero as "Ø", seven as "7", letter i as "I", letter Z as "Z".

Observer: R C K M D (1–5) | State code: N S (6–7) | Date of Observation Yr Mn Dy: 8 6 Ø 7 3 1 (8–13) | Locality No. for day: 1 (14)

Map used and scale: Wollongong 1:100 000

LOCALITY

Latitude: G D 3 4 1 4 3 Ø (1–8)
Longitude: 1 5 Ø 3 3 Ø Ø (9–15)
Locality Resolution code: 2 (16)
Local Authority code: 1 6 9 (17–21)
Name of Local Authority (Shire etc.): Wollondilly

Nearest named place: N P C O U R I D J A H R A I L S T N (1–26)
Straight line distance from nearest place (km) (last digit ↓): Ø · 8 (27–31)
Direction from nearest place: S S W (32–34) (↑ first letter)

Further details of location: L O (1–2)

Reserve or National Park? P R (1–2): N (3) Y = yes N = no
Reserve/Park Name.....
Reserve number (4–10)
Reserve class (11)

HABITAT

Altitude (m) (last digit ↓): H T 3 6 Ø (1–6)
Altitude Resolution Code: 2 (7)

Within 2 km of Coast? N (8) Y = yes N = no
Landform code: F L (9–10)
Aspect of Slope (x x x = no slope) (first letter →): X X X (11–13)

Surface Soil code: C (14)
Soil Colour code: B (15)
Vegetation Structure code: W L (16–17)
Vegetation restricted to road verge? N (18) Y = yes N = no

If "x" (= other) recorded for any of above, please specify,

Signs of Fire? N (19) Y = yes N = no
If yes, approx. number of months ago. (Ø = less than 1 month) (last digit) (20–21)

Dominant species at Record Locality:
Eucalyptus gummifera / E. punctata sp. rich heath understorey

BANKSIAS PRESENT

	Name	Species code	Shrub (S) or Tree (T)	Population code	Flower code	New Shoot growth?	Response to fire code	Average Height (metres) (last digit ↓)	Pollinator code	Specify Name of Pollinator if Known
O B (1–2)	B. spinulosa v. spinulosa	S P I S (3–6)	S (7)	3 (8)	A (9)	N (10) Y = yes N = no	(11–12)	1 · 5 (13–15)	N (16–18)	(19–21)
O B (1–2)		(3–6)	(7)	(8)	(9)	(10)	(11–12)	(13–15)	(16–18)	(19–21)
O B (1–2)		(3–6)	(7)	(8)	(9)	(10)	(11–12)	(13–15)	(16–18)	(19–21)
O B (1–2)		(3–6)	(7)	(8)	(9)	(10)	(11–12)	(13–15)	(16–18)	(19–21)
O B (1–2)		(3–6)	(7)	(8)	(9)	(10)	(11–12)	(13–15)	(16–18)	(19–21)

B S 1 (1–3) ← Number of Banksia species at this Locality (4–43)

Additional Remarks:



BANKSIA ATLAS — SIGHT RECORD SHEET

Use BLOCK LETTERS to fill in blank boxes ☐ inserting one letter per space.
Shaded boxes ☐ are "for office use only".
On dashed lines..... use own handwriting.
If in doubt about a record, leave space blank.
Write zero as "Ø", seven as "7", letter i as "I", letter Z as "Z".

Observer: R C K M D (1–5) | State code: N S (6–7) | Date of Observation Yr Mn Dy: 8 5 Ø 3 1 Ø (8–13) | Locality No. for day: 1 (14)

Map used and scale: Wollongong 1:100 000

LOCALITY

Latitude: G D 3 4 ' 1 2 ' Ø Ø " (1–8)
Longitude: 1 5 Ø 3 2 ' 4 Ø " (9–15)
Locality Resolution code: 2 (16)
Local Authority code: 1 6 9 (17–21)
Name of Local Authority (Shire etc.): Wollondilly Shire

Nearest named place: N P C O U R I D J A H (1–26)
Straight line distance from nearest place (km) (last digit ↓): 2 · Ø (27–31)
Direction from nearest place: N N E (32–34) (↑ first letter)

Further details of location:
L O B E S I D E N O R T H E R N L A K E O F T H I R L M E R E
L A K E S (1–70)

Reserve or National Park? P R (1–2) — Y (3) Y = yes N = no
Reserve/Park Name: Thirlmere Lakes N.P.
Reserve number: N P 4 8 (4–10)
Reserve class (11)

HABITAT

Altitude (m) (last digit ↓): H T 3 1 Ø (1–6)
Altitude Resolution Code: 2 (7)
Within 2 km of Coast? N (8) Y = yes N = no
Landform code: G S (9–10)
Aspect of Slope (x x x = no slope) (first letter): S (11–13)
Surface Soil code: S (14)
Soil Colour code: G (15)
Vegetation Structure code: W L (16–17)
Vegetation restricted to road verge? N (18) Y = yes N = no

If "x" (= other) recorded for any of above, please specify,

Signs of Fire? N (19) Y = yes N = no
If yes, approx. number of months ago. (Ø = less than 1 month) (20–21) (last digit)

Dominant species at Record Locality:
Angophora floribunda / Allocasuarina littoralis
Euc. piperita / Banksia spinulosa

BANKSIAS PRESENT

	Name	Species code	Shrub (S) or Tree (T)	Population code	Flower code	New Shoot growth? (Y = yes N = no)	Response to fire code	Average Height (metres) (last digit ↓)	Pollinator code	Specify Name of Pollinator if Known
O B (1–2)	B. spinulosa v. spinulosa	S P I S (3–6)	S (7)	3 (8)	B (9)	N (10)	(11–12)	1 · 5 (13–15)	N (16–18)	(19–21)
O B (1–2)	B. serrata	S E R (3–6)	T (7)	2 (8)	A (9)	N (10)	(11–12)	3 · 5 (13–15)	N (16–18)	(19–21)
O B (1–2)		(3–6)	(7)	(8)	(9)	(10)	(11–12)	(13–15)	(16–18)	(19–21)
O B (1–2)		(3–6)	(7)	(8)	(9)	(10)	(11–12)	(13–15)	(16–18)	(19–21)
O B (1–2)		(3–6)	(7)	(8)	(9)	(10)	(11–12)	(13–15)	(16–18)	(19–21)

B S 2 (1–3) ← Number of Banksia species at this Locality (4–43)

Additional Remarks:



BANKSIA ATLAS — SIGHT RECORD SHEET

Use BLOCK LETTERS to fill in blank boxes ☐ inserting one letter per space.
Shaded boxes ☐ are "for office use only".
On dashed lines ..... use own handwriting.
If in doubt about a record, leave space blank.
Write zero as "Ø", seven as "7̶", letter i as "I", letter Z as "Z̶".

Observer: R C K M D (1–5) | State code: N S (6–7) | Date of Observation Yr Mn Dy: 8 5 Ø 3 1 Ø (8–13) | Locality No. for day: 2 (14)

Map used and scale: Wollongong 1:100 000

LOCALITY

Latitude: G D 3 4° 1 3′ Ø Ø″ (1–8)
Longitude: 1 5 Ø° 3 2′ 2 Ø″ (9–15)
Locality Resolution code: 2 (16)
Local Authority code: 1 6 9 (17–21)
Name of Local Authority (Shire etc.): Wollondilly Shire

Nearest named place: N P C O U R I D J A H (1–26)
Straight line distance from nearest place (km) (last digit): Ø · 8 (27–31)
Direction from nearest place: W N W (32–34) (first letter)

Further details of location (1–70):
L O R I D G E W L A K E N O 3 T H I R L M E R E L A K E S

Reserve or National Park? P R (1–2) — Y (3) Y = yes N = no
Reserve/Park Name: Thirlmere Lakes N.P.
Reserve number: N P 4 8 (4–10)
Reserve class: (11)

HABITAT

Altitude (m) (last digit): H T 3 2 Ø (1–6)
Altitude Resolution Code: 2 (7)
Within 2 km of Coast? N (8) Y = yes N = no
Landform code: R K (9–10)
Aspect of Slope (x x x = no slope) (first letter): X X X (11–13)
Surface Soil code: S (14)
Soil Colour code: B (15)
Vegetation Structure code: W L (16–17)
Vegetation restricted to road verge? N (18) Y = yes N = no

If "x" (= other) recorded for any of above, please specify,

Signs of Fire? N (19) Y = yes N = no
If yes, approx. number of months ago. (Ø = less than 1 month) (last digit) (20–21)

Dominant species at Record Locality: Euc. eximia / Euc. piperita

BANKSIAS PRESENT

	Name	Species code	Shrub (S) or Tree (T)	Population code	Flower code	New Shoot growth? (Y = yes N = no)	Response to fire code	Average Height (metres) (last digit)	Pollinator code	Specify Name of Pollinator if Known
OB (1–2)	B. spinulosa v. spinulosa	S P I S (3–6)	S (7)	3 (8)	C (9)	N (10)	(11–12)	1 (13–15)	N (16–18)	(19–21)
OB		(3–6)	(7)	(8)	(9)	(10)	(11–12)	(13–15)	(16–18)	(19–21)
OB		(3–6)	(7)	(8)	(9)	(10)	(11–12)	(13–15)	(16–18)	(19–21)
OB		(3–6)	(7)	(8)	(9)	(10)	(11–12)	(13–15)	(16–18)	(19–21)
OB		(3–6)	(7)	(8)	(9)	(10)	(11–12)	(13–15)	(16–18)	(19–21)

BS 1 ← Number of Banksia species at this Locality (1–3)

Additional Remarks: (4–43)



BANKSIA ATLAS — SIGHT RECORD SHEET

Use BLOCK LETTERS to fill in blank boxes ☐ inserting one letter per space.
Shaded boxes ☐ are "for office use only".
On dashed lines ..... use own handwriting.
If in doubt about a record, leave space blank.
Write zero as "Ø", seven as "7", letter i as "I", letter Z as "Z".

Observer: R C K M D (1–5) | State code: N S (6–7) | Date of Observation Yr Mn Dy: 8 5 Ø 3 1 Ø (8–13) | Locality No. for day: 3 (14/)

Map used and scale: Wollongong 1:100 000

LOCALITY

Latitude: G D 3 4° 1 3′ 1 Ø″ (1–8)
Longitude: 1 5 Ø° 3 2′ 3 Ø″ (9–15)
Locality Resolution code: 2 (16)
Local Authority code: 1 6 9 (17–21 /)
Name of Local Authority (Shire etc.): Wollondilly Shire

Nearest named place: N P C O U R I D J A H (1–26)
Straight line distance from nearest place (km) (last digit ↓): Ø · 5 (27–31)
Direction from nearest place: W (32–34 /) (first letter)

Further details of location: L O S E N D L A K E 3 T H I R L M E R E L A K E S (1–70 /)

Reserve or National Park? P R (1–2): Y (3) Y = yes N = no
Reserve/Park Name: Thirlmere Lakes N.P.
Reserve number: N P 4 8 (4–10)
Reserve class: (11 /)

HABITAT

Altitude (m) (last digit ↓): H T 3 1 5 (1–6)
Altitude Resolution Code: 2 (7)

Within 2 km of Coast? N (8) Y = yes N = no
Landform code: V A (9–10)
Aspect of Slope (x x x = no slope) (first letter): X X X (11–13)

Surface Soil code: S (14)
Soil Colour code: G (15)
Vegetation Structure code: W L (16–17)
Vegetation restricted to road verge? N (18) Y = yes N = no

If "x" (= other) recorded for any of above, please specify,

Signs of Fire? N (19) Y = yes N = no
If yes, approx. number of months ago. (Ø = less than 1 month) (20–21 /) ←(last digit)

Dominant species at Record Locality:
Euc. piperita / B. serrata / Angophora floribunda
B. spinulosa / Acacia floribunda

BANKSIAS PRESENT

	Name	Species code	Shrub (S) or Tree (T)	Population code	Flower code	New Shoot growth? (Y = yes N = no)	Response to fire code	Average Height (metres) (last digit ↓)	Pollinator code	Specify Name of Pollinator if Known
O B (1–2)	B. spinulosa v. spinulosa	S P I S (3–6)	S (7)	3 (8)	B (9)	Y (10)	(11–12)	1 · 5 (13–15)	N (16–18)	(19–21 /)
O B (1–2)	B. serrata	S E R (3–6)	T (7)	3 (8)	A (9)	Y (10)	(11–12)	4 (13–15)	N (16–18)	(19–21 /)
O B (1–2)		(3–6)	(7)	(8)	(9)	(10)	(11–12)	(13–15)	(16–18)	(19–21 /)
O B (1–2)		(3–6)	(7)	(8)	(9)	(10)	(11–12)	(13–15)	(16–18)	(19–21 /)
O B (1–2)		(3–6)	(7)	(8)	(9)	(10)	(11–12)	(13–15)	(16–18)	(19–21 /)

B S 2 (1–3) ← Number of Banksia species at this Locality (4–43 /)

Additional Remarks:



BANKSIA ATLAS — SIGHT RECORD SHEET

Use BLOCK LETTERS to fill in blank boxes ☐ inserting one letter per space.
Shaded boxes ☐ are "for office use only".
On dashed lines ..... use own handwriting.
If in doubt about a record, leave space blank.
Write zero as "Ø", seven as "7", letter i as "I", letter Z as "Z".

Observer: R C K M D (1–5) | State code: N S (6–7) | Date of Observation Yr Mn Dy: 8 5 Ø 1 2 7 (8–13) | Locality No. for day: 2 (14)

Map used and scale: Burragorang 1:31680

LOCALITY

Latitude: G D 3 4° Ø 4' 1 Ø" (1–8) | Longitude: 1 5 Ø° 2 6' Ø Ø" (9–15) | Locality Resolution code: 2 (16) | Local Authority code: 1 6 9 (17–21) /

Name of Local Authority (Shire etc.): Wollondilly Shire

Nearest named place: N P N A T T A I (1–26)

Straight line distance from nearest place (km) (last digit ↓): 1 · 4 (27–31)

Direction **from** nearest place: W (32) (first letter)

Further details of location: L O A T B U R R A G O R A N G L O O K O U T (1–36)

Reserve or National Park? P R (1–2) | N (3) Y = yes N = no | Reserve/Park Name ..... | Reserve number (4–10) | Reserve class (11)

HABITAT

Altitude (m) (last digit ↓): H T 5 8 Ø (1–6) | Altitude Resolution Code: 2 (7)

Within 2 km of Coast? N (8) Y = yes N = no

Landform code: R K (9–10)

Aspect of Slope (x x x = no slope): (first letter) W (11–13)

Surface Soil code: S (14)

Soil Colour code: G (15)

Vegetation Structure code: F T (16–17)

Vegetation restricted to road verge? N (18) Y = yes N = no

If "x" (= other) recorded for any of above, please specify,

Signs of Fire? N (19) Y = yes N = no

If yes, approx. number of months ago. (Ø = less than 1 month) (last digit) (20–21) /

Dominant species at Record Locality:
Angophora costata / Eucalyptus piperita
Acacia falciformis

BANKSIAS PRESENT

	Name	Species code	Shrub (S) or Tree (T)	Popu-lation code	Flower code	New Shoot growth? Y = yes N = no	Response to fire code	Average Height (metres) (last digit ↓)	Pollinator code	Specify Name of Pollinator if Known
OB (1–2)	B. serrata	S E R (3–6)	T (7)	2 (8)	F (9)	Y (10)	(11–12)	3 · 5 (13–15)	(16–18)	(19–21) /
OB (1–2)	B. spinulosa v. spinul	S P I S (3–6)	S (7)	1 (8)	C (9)	N (10)	(11–12)	/ (13–15)	(16–18)	(19–21) /
OB (1–2)		(3–6)	(7)	(8)	(9)	(10)	(11–12)	(13–15)	(16–18)	(19–21) /
OB (1–2)		(3–6)	(7)	(8)	(9)	(10)	(11–12)	(13–15)	(16–18)	(19–21) /
OB (1–2)		(3–6)	(7)	(8)	(9)	(10)	(11–12)	(13–15)	(16–18)	(19–21) /

BS 2 (1–3) ← Number of Banksia species at this Locality (4–43) /

Additional Remarks:



BANKSIA ATLAS — SIGHT RECORD SHEET

Use BLOCK LETTERS to fill in blank boxes ☐ inserting one letter per space.
Shaded boxes ☐ are "for office use only".
On dashed lines ..... use own handwriting.
If in doubt about a record, leave space blank.
Write zero as "Ø", seven as "7", letter i as "I", letter Z as "Z".

Observer: RCIFB (1–5) | State code: NS (6–7) | Date of Observation Yr Mn Dy: 85 07 14 (8–13) | Locality No. for day: 1 (14)

Map used and scale: C.M.A. 'PENRITH' 9030-111N 1:25,000

LOCALITY

Latitude: GD 33° 52' 11" (1–8) | Longitude: 150° 37' 10" (9–15) | Locality Resolution code: 1 (16) | Local Authority code: 169 (17–21) | Name of Local Authority (Shire etc.): WOLLONDILLY

Nearest named place: NP WALLACIA POST OFFICE (1–26) | Straight line distance from nearest place (km) (last digit ↓): 2.Ø (27–31) | Direction from nearest place: WSW (32–34) (↑ first letter)

Further details of location (1–70):
LO SITE PROXIMAL TO END OF SHORT SIDE
ROAD OFF ROAD TO WARRAGAMBA DAM

Reserve or National Park? PR: N (3) Y = yes N = no | Reserve/Park Name: ..... | Reserve number (4–10): ..... | Reserve class (11): .....

HABITAT

Altitude (m) (last digit ↓): HT 120 (1–6) | Altitude Resolution Code: 2 (7)

Within 2 km of Coast? N (8) Y = yes N = no | Landform code: GS (9–10) | Aspect of Slope (x x x = no slope) (first letter): NE (11–13)

Surface Soil code: S (14) | Soil Colour code: G (15) | Vegetation Structure code: WL (16–17) | Vegetation restricted to road verge? N (18) Y = yes N = no

If "x" (= other) recorded for any of above, please specify, ...

Signs of Fire? ☐ (19) Y = yes N = no | If yes, approx. number of months ago. (Ø = less than 1 month) (last digit ↓) (20–21)

Dominant species at Record Locality: Eucalypts. Native grasses.

BANKSIAS PRESENT

	Name	Species code (3–6)	Shrub (S) or Tree (T) (7)	Population code (8)	Flower code (9)	New Shoot growth? (10) Y = yes N = no	Response to fire code (11–12)	Average Height (metres) (last digit ↓) (13–15)	Pollinator code (16–18)	Specify Name of Pollinator if Known (19–21)
OB (1–2)	B. spinulosa	SPIS	S	2	F	N	L	1.5		
OB										
OB										
OB										
OB										

BS 1 ← Number of Banksia species at this Locality (1–3)

Additional Remarks (4–43): Regenerating grazing land. sparcely forested.



BANKSIA ATLAS — SIGHT RECORD SHEET

Use BLOCK LETTERS to fill in blank boxes ☐ inserting one letter per space.
Shaded boxes ☐ are "for office use only".
On dashed lines ..... use own handwriting.
If in doubt about a record, leave space blank.
Write zero as "Ø", seven as "7", letter i as "I", letter Z as "Z".

Observer: R C K M D (1–5) | State code: N S (6–7) | Date of Observation Yr Mn Dy: 8 5 Ø 3 1 Ø (8–13) | Locality No. for day: 4 (14)

Map used and scale: Bulli 1:25 000

LOCALITY

Latitude: G D 3 4° 1 7′ 2 Ø″ (1–8)
Longitude: 1 5 Ø 5 3′ 5 Ø″ (9–15)
Locality Resolution code: 2 (16)
Local Authority code: · 1 7 Ø (17–21)
Name of Local Authority (Shire etc.): City of Wollongong

Nearest named place: N P S U B L I M E T R I G (1–26)
Straight line distance from nearest place (km) (last digit ↓): 2 · 7 (27–31)
Direction from nearest place: N W (32–33)
Further details of location: L O N S I D E L O D D O N C R E E K B R I D G E (1–36)

Reserve or National Park? P R (1–2): N (3) Y = yes N = no
Reserve/Park Name:
Reserve number (4–10):
Reserve class (11):

HABITAT

Altitude (m) (last digit ↓): H T 3 4 Ø (1–6)
Altitude Resolution Code: 1 (7)

Within 2 km of Coast? N (8) Y = yes N = no
Landform code: G S (9–10)
Aspect of Slope (x x x = no slope) (first letter →): W (11–13)

Surface Soil code: S (14)
Soil Colour code: G (15)
Vegetation Structure code: X X (16–17)
Vegetation restricted to road verge? N (18) Y = yes N = no

If "x" (= other) recorded for any of above, please specify,
Sedgeland

Signs of Fire? N (19) Y = yes N = no
If yes, approx. number of months ago. (Ø = less than 1 month) (last digit ←) (20–21)

Dominant species at Record Locality:
Euc. racemosa / Hakea dactyloides
Banksia oblongifolia

BANKSIAS PRESENT

	Name	Species code	Shrub (S) or Tree (T)	Population code	Flower code	New Shoot growth? (Y = yes N = no)	Response to fire code	Average Height (metres) (last digit ↓)	Pollinator code	Specify Name of Pollinator if Known
O B (1–2)	B. oblongifolia	O B L (3–6)	S (7)	3 (8)	B (9)	Y (10)		1 · 5 (13–15)	N (16–18)	(19–21)
O B (1–2)										
O B (1–2)										
O B (1–2)										
O B (1–2)										

B S 1 (1–3) ← Number of Banksia species at this Locality

Additional Remarks:



BANKSIA ATLAS — SIGHT RECORD SHEET

Use BLOCK LETTERS to fill in blank boxes ☐ inserting one letter per space.
Shaded boxes ☐ are "for office use only".
On dashed lines ..... use own handwriting.
If in doubt about a record, leave space blank.
Write zero as "Ø", seven as "7", letter i as "I", letter Z as "Z".

Observer: R C K M D (1–5) | State code: N S (6–7) | Date of Observation Yr Mn Dy: 8 5 Ø 9 Ø 8 (8–13) | Locality No. for day: 1 (14)

Map used and scale: MITTAGONG 1:25000

LOCALITY

Latitude: G D 3 4 2 4 3 2 (1–8)
Longitude: 1 5 Ø 1 9 2 Ø (9–15)
Locality Resolution code: 2 (16)
Local Authority code: 1 7 Ø (17–21)
Name of Local Authority (Shire etc.): ~~Mittagong~~ WOLLONGONG

Nearest named place: N P W A T T L E _ T R I G (1–26)
Straight line distance from nearest place (km) (last digit ↓): 5 · 6 (27–31)
Direction from nearest place: N (32–34) (↑ first letter)

Further details of location (1–70):
L O N Æ A R _ J O A D J A _ C R E E K _ O N _ W O M B E Y A N _ C A V E
S _ R O A D

Reserve or National Park? P R (1–2) | N (3) Y = yes N = no
Reserve/Park Name: .....
Reserve number: (4–10)
Reserve class: (11)

HABITAT

Altitude (m) (last digit ↓): H T _ 7 Ø Ø (1–6)
Altitude Resolution Code: 1 (7)
Within 2 km of Coast? N (8) Y = yes N = no
Landform code: F L (9–10)
Aspect of Slope (x x x = no slope) (first letter →): X X X (11–13)
Surface Soil code: L (14)
Soil Colour code: B (15)
Vegetation Structure code: W L (16–17)
Vegetation restricted to road verge? N (18) Y = yes N = no
If "x" (= other) recorded for any of above, please specify,
Signs of Fire? N (19) Y = yes N = no
If yes, approx. number of months ago. (Ø = less than 1 month) (20–21) ←(last digit)

Dominant species at Record Locality:
Eucalyptus pauciflora / Banksia marginata
Eucalyptus ? sclerophylla

BANKSIAS PRESENT

	Name	Species code	Shrub (S) or Tree (T)	Population code	Flower code	New Shoot growth? (Y = yes N = no)	Response to fire code	Average Height (metres) (last digit ↓)	Pollinator code	Specify Name of Pollinator if Known
O B (1–2)	B. marginata	M A R (3–6)	T (7)	3 (8)	C (9)	N (10)	(11–12)	4 (13–15)	N (16–18)	(19–21)
O B (1–2)	B. spinulosa v. spinulosa	S P I S (3–6)	S (7)	3 (8)	A (9)	N (10)	(11–12)	1 · 5 (13–15)	N (16–18)	(19–21)
O B (1–2)		(3–6)	(7)	(8)	(9)	(10)	(11–12)	(13–15)	(16–18)	(19–21)
O B (1–2)		(3–6)	(7)	(8)	(9)	(10)	(11–12)	(13–15)	(16–18)	(19–21)
O B (1–2)		(3–6)	(7)	(8)	(9)	(10)	(11–12)	(13–15)	(16–18)	(19–21)

B S 2 (1–3) ← Number of Banksia species at this Locality (4–43)

Additional Remarks:
MAR - very old cones open, seed released.

A45



BANKSIA ATLAS — SIGHT RECORD SHEET

Use BLOCK LETTERS to fill in blank boxes ☐ inserting one letter per space.
Shaded boxes ☐ are "for office use only".
On dashed lines ..... use own handwriting.
If in doubt about a record, leave space blank.
Write zero as "Ø", seven as "7", letter i as "I", letter Z as "Z".

Observer: R C K M D (1–5) | State code: N S (6–7) | Date of Observation Yr Mn Dy: 8 5 Ø 9 Ø 8 (8–13) | Locality No. for day: 2 (14)

Map used and scale ..... HILLTOP 1:25000 .....

LOCALITY

Latitude: G D 3 4° 2 1′ 3 Ø″ (1–8)
Longitude: 1 5 Ø° 1 7′ 1 Ø″ (9–15)
Locality Resolution code: 2 (16)
Local Authority code: 1 7Ø (17–21)
Name of Local Authority (Shire etc.): Millagong WOLLONGONG
Straight line distance from nearest place (km) (last digit ↓): 3 · Ø (27–31)
Direction from nearest place: S E (32–34) (↑ first letter)
Nearest named place: N P W A N G A N D E R R Y T R I G (1–26)
Further details of location: L O (1–36)

Reserve or National Park? P R (1–2) N (3) Y = yes N = no
Reserve/Park Name .....
Reserve number (4–10)
Reserve class (11)

HABITAT

Altitude (m) (last digit ↓): H T 7 3 Ø (1–6)
Altitude Resolution Code: 1 (7)
Within 2 km of Coast? N (8) Y = yes N = no
Landform code: F L (9–10)
Aspect of Slope (x x x = no slope) (first letter): X X X (11–13)
Surface Soil code: S (14)
Soil Colour code: B (15)
Vegetation Structure code: W L (16–17)
Vegetation restricted to road verge? Y (18) Y = yes N = no
If "x" (= other) recorded for any of above, please specify, ...
Signs of Fire? N (19) Y = yes N = no
If yes, approx. number of months ago. (Ø = less than 1 month) (20–21) (last digit)
Dominant species at Record Locality: .....

BANKSIAS PRESENT

	Name	Species code (3–6)	Shrub (S) or Tree (T) (7)	Population code (8)	Flower code (9)	New Shoot growth? (10) Y = yes N = no	Response to fire code (11–12)	Average Height (metres) (last digit ↓) (13–15)	Pollinator code (16–18)	Specify Name of Pollinator if Known (19–21)
O B (1–2)	B. spinulosa v. spinulosa	S P I S	S	1	C	N		1 · 5	N	
O B										
O B										
O B										
O B										

B S 1 (1–3) ← Number of Banksia species at this Locality

Additional Remarks: .....



BANKSIA ATLAS — SIGHT RECORD SHEET

Use BLOCK LETTERS to fill in blank boxes ☐ inserting one letter per space.
Shaded boxes ☐ are "for office use only".
On dashed lines ..... use own handwriting.
If in doubt about a record, leave space blank.
Write zero as "Ø", seven as "7", letter i as "I", letter Z as "Z".

Observer: R C K M D (1–5) | State code: N S (6–7) | Date of Observation Yr Mn Dy: 8 5 Ø 9 Ø 8 (8–13) | Locality No. for day: 3 (14)

Map used and scale ..... BARRALLIER 1:25000

LOCALITY

Latitude: G D 3 4 2 Ø 5 Ø″ (1–8)
Longitude: 1 5 Ø 1 2 3 2″ (9–15)
Locality Resolution code: 2 (16)
Local Authority code: 1 7 Ø (17–21)
Name of Local Authority (Shire etc.): ~~Mittagong~~ WOLLONGONG

Nearest named place: N P B U R R A G O R A N G L O O K O U T (1–26)
Straight line distance from nearest place (km) (last digit ↓): 1 · Ø (27–31)
Direction from nearest place: S E (32–34) (↑ first letter)

Further details of location: L O A T R O A D T U N N E L (1–36)

Reserve or National Park? P R (1–2) N (3) Y = yes N = no
Reserve/Park Name .....
Reserve number: (4–10)
Reserve class: (11)

HABITAT

Altitude (m) (last digit ↓): H T 7 6 Ø (1–6)
Altitude Resolution Code: 1 (7)
Within 2 km of Coast? N (8) Y = yes N = no
Landform code: H T (9–10)
Aspect of Slope (x x x = no slope) (first letter →): X X X (11–13)
Surface Soil code: S (14)
Soil Colour code: G (15)
Vegetation Structure code: F T (16–17)
Vegetation restricted to road verge? N (18) Y = yes N = no

If "x" (= other) recorded for any of above, please specify,

Signs of Fire? N (19) Y = yes N = no
If yes, approx. number of months ago. (Ø = less than 1 month) (20–21) ←(last digit)

Dominant species at Record Locality: Eucalyptus piperita / Angophora costata

BANKSIAS PRESENT

	Name	Species code	Shrub (S) or Tree (T)	Popu-lation code	Flower code	New Shoot growth? (Y = yes N = no)	Response to fire code	Average Height (metres) (last digit ↓)	Pollinator code	Specify Name of Pollinator if Known
O B (1–2)	B. serrata	S E R (3–6)	T (7)	2 (8)	C (9)	N (10)	(11–12)	6 (13–15)	N (16–18)	(19–21)
O B (1–2)	B. spinulosa v. spinulosa	S P I S (3–6)	S (7)	1 (8)	C (9)	N (10)	(11–12)	1 (13–15)	N (16–18)	(19–21)
O B (1–2)		(3–6)	(7)	(8)	(9)	(10)	(11–12)	(13–15)	(16–18)	(19–21)
O B (1–2)		(3–6)	(7)	(8)	(9)	(10)	(11–12)	(13–15)	(16–18)	(19–21)
O B (1–2)		(3–6)	(7)	(8)	(9)	(10)	(11–12)	(13–15)	(16–18)	(19–21)

B S 2 (1–3) ← Number of Banksia species at this Locality (4–43)

Additional Remarks:



BANKSIA ATLAS — SIGHT RECORD SHEET

Use BLOCK LETTERS to fill in blank boxes ☐ inserting one letter per space.
Shaded boxes ☐ are "for office use only".
On dashed lines ..... use own handwriting.
If in doubt about a record, leave space blank.
Write zero as "Ø", seven as "7", letter i as "I", letter Z as "Z".

Observer: R C K M D (1–5) | State code: N S (6–7) | Date of Observation Yr Mn Dy: 8 5 Ø 9 / 1 (8–13) | Locality No. for day: / (14)

Map used and scale ..... ALBION PARK 1:25000

LOCALITY

Latitude: G D 3 4° 3 1' 4 2" (1–8)
Longitude: 1 5 Ø° 5 2' 3 Ø" (9–15)
Locality Resolution code: 2 (16)
Local Authority code: 1 7 Ø (17–21)
Name of Local Authority (Shire etc.): City of Wollongong

Nearest named place: N P W I N D A N G I S L A N D (1–26)
Straight line distance from nearest place (km) (last digit ↓): 2 · 5 (27–31)
Direction from nearest place: N N W (32–34) (first letter)

Further details of location: L O (1–2)

Reserve or National Park? P R (1–2): N (3) Y = yes N = no
Reserve/Park Name: Crown Land
Reserve number: (4–10)
Reserve class: (11)

HABITAT

Altitude (m) (last digit ↓): H T 5 (1–6)
Altitude Resolution Code: / (7)
Within 2 km of Coast? Y (8) Y = yes N = no
Landform code: F L (9–10)
Aspect of Slope (x x x = no slope) (first letter): W (11–13)
Surface Soil code: S (14)
Soil Colour code: G (15)
Vegetation Structure code: W L (16–17)
Vegetation restricted to road verge? N (18) Y = yes N = no
If "x" (= other) recorded for any of above, please specify,

Signs of Fire? N (19) Y = yes N = no
If yes, approx. number of months ago. (Ø = less than 1 month) (last digit) (20–21)

Dominant species at Record Locality:
Leptospermum laevigatum / Acacia longifolia
Banksia integrifolia

BANKSIAS PRESENT

	Name	Species code	Shrub (S) or Tree (T)	Population code	Flower code	New Shoot growth? (Y = yes N = no)	Response to fire code	Average Height (metres) (last digit ↓)	Pollinator code	Specify Name of Pollinator if Known
O B (1–2)	B. integrifolia v. integrifolia	I N T I (3–6)	T (7)	3 (8)	A (9)	N (10)		8 (13–15)	N (16–18)	(19–21)
O B										
O B										
O B										
O B										

B S 1 (1–3) ← Number of Banksia species at this Locality

Additional Remarks:



BANKSIA ATLAS — SIGHT RECORD SHEET

Use BLOCK LETTERS to fill in blank boxes ☐ inserting one letter per space.
Shaded boxes ☐ are "for office use only".
On dashed lines ..... use own handwriting.
If in doubt about a record, leave space blank.
Write zero as "Ø", seven as "7", letter i as "I", letter Z as "Z".

Observer: R C K M D (1–5) | State code: N S (6–7) | Date of Observation Yr Mn Dy: 8 5 Ø 9 1 5 (8–13) | Locality No. for day: 3 (14)

Map used and scale: BULLI 1:25 000

LOCALITY

Latitude: G D 3 4 1 7 5 4 (1–8)
Longitude: 1 5 Ø 5 5 3 5 (9–15)
Locality Resolution code: 2 (16)
Local Authority code: 1 7 Ø (17–21)
Name of Local Authority (Shire etc.): Wollongong City

Nearest named place: N P S U B L I M E T R I G (1–26)
Straight line distance from nearest place (km) (last digit): Ø · 2 (27–31)
Direction from nearest place: N N E (32–34) (first letter)

Further details of location: L O (1–36)

Reserve or National Park? P R (1–2): Y (3) Y = yes, N = no
Reserve/Park Name: Bulli Pass Scenic Reserve
Reserve number (4–10)
Reserve class (11)

HABITAT

Altitude (m) (last digit): H T 3 8 Ø (1–6)
Altitude Resolution Code: 1 (7)
Within 2 km of Coast? Y (8) Y = yes, N = no
Landform code: F L (9–10)
Aspect of Slope (x x x = no slope) (first letter): X X X (11–13)
Surface Soil code: S (14)
Soil Colour code: G (15)
Vegetation Structure code: W L (16–17)
Vegetation restricted to road verge? N (18) Y = yes, N = no

If "x" (= other) recorded for any of above, please specify,

Signs of Fire? N (19) Y = yes, N = no
If yes, approx. number of months ago. (Ø = less than 1 month) (last digit) (20–21)

Dominant species at Record Locality: Eucalyptus sieberi / E. gummifera

BANKSIAS PRESENT

	Name	Species code	Shrub (S) or Tree (T)	Population code	Flower code	New Shoot growth? (Y = yes, N = no)	Response to fire code	Average Height (metres) (last digit)	Pollinator code	Specify Name of Pollinator if Known
OB (1–2)	B. serrata	S E R (3–6)	T (7)	3 (8)	C (9)	N (10)	(11–12)	6 (13–15)	N (16–18)	(19–21)
OB (1–2)	B. spinulosa v. spinulosa	S P I S (3–6)	S (7)	3 (8)	C (9)	N (10)	(11–12)	1 (13–15)	N (16–18)	(19–21)
OB (1–2)	B. ericifolia v. ericifolia	E R I E (3–6)	S (7)	2 (8)	C (9)	N (10)	(11–12)	2 (13–15)	N (16–18)	(19–21)
OB (1–2)	B. paludosa	P A L (3–6)	S (7)	1 (8)	C (9)	N (10)	(11–12)	1 (13–15)	N (16–18)	(19–21)
OB (1–2)		(3–6)	(7)	(8)	(9)	(10)	(11–12)	(13–15)	(16–18)	(19–21)

B S 4 (1–3) ← Number of Banksia species at this Locality

(4–43)

Additional Remarks:



BANKSIA ATLAS — SIGHT RECORD SHEET

Use BLOCK LETTERS to fill in blank boxes ☐ inserting one letter per space.
Shaded boxes ☐ are "for office use only".
On dashed lines ..... use own handwriting.
If in doubt about a record, leave space blank.
Write zero as "Ø", seven as "7", letter i as "I", letter Z as "Z".

Observer: R C K M D (1–5) | State code: N S (6–7) | Date of Observation Yr Mn Dy: 8 5 Ø 9 1 5 (8–13) | Locality No. for day: 4 (14/)

Map used and scale: BULLI 1:25000

LOCALITY

Latitude: G D 3 4 ' 1 7 ' 5 2 " (1–8)
Longitude: 1 5 Ø 5 5 ' 3 5 " (9–15)
Locality Resolution code: 2 (16)
Local Authority code: 1 7 Ø (17–21 /)
Name of Local Authority (Shire etc.): Wollongong city

Nearest named place: N P S U B L I M E T R I G (1–26)
Straight line distance from nearest place (km) (last digit ↓): Ø · 3 (27–31)
Direction from nearest place: N (32–34 /) (↑ first letter)

Further details of location: L O (1–36 / 37–70 /)

Reserve or National Park? P R (1–2): Y (3) Y = yes N = no
Reserve/Park Name: Bulli Pass Scenic Reserve
Reserve number (4–10)
Reserve class (11 /)

HABITAT

Altitude (m) (last digit ↓): H T 3 8 Ø (1–6)
Altitude Resolution Code: 1 (7)
Within 2 km of Coast? Y (8) Y = yes N = no
Landform code: F L (9–10)
Aspect of Slope (x x x = no slope) (first letter →): X X X (11–13)
Surface Soil code: S (14)
Soil Colour code: G (15)
Vegetation Structure code: X X (16–17)
Vegetation restricted to road verge? N (18) Y = yes N = no

If "x" (= other) recorded for any of above, please specify,
Sedgeland / Shrubland

Signs of Fire? N (19) Y = yes N = no
If yes, approx. number of months ago. (Ø = less than 1 month) (20–21 / ← last digit)

Dominant species at Record Locality:
B. oblongifolia / sedges

BANKSIAS PRESENT

	Name	Species code	Shrub (S) or Tree (T)	Popu-lation code	Flower code	New Shoot growth? (Y = yes N = no)	Response to fire code	Average Height (metres) (last digit ↓)	Pollinator code	Specify Name of Pollinator if Known
O B (1–2)	B. robur	A O B (3–6)	S (7)	3 (8)	C (9)	N (10)	(11–12)	/ (13–15)	N (16–18)	(19–21 /)
O B (1–2)	B. oblongifolia	O B L (3–6)	S (7)	3 (8)	C (9)	N (10)	(11–12)	/ (13–15)	N (16–18)	(19–21 /)
O B (1–2)	B. paludosa	P A L (3–6)	S (7)	2 (8)	C (9)	N (10)	(11–12)	/ (13–15)	N (16–18)	(19–21 /)
O B (1–2)		(3–6)	(7)	(8)	(9)	(10)	(11–12)	(13–15)	(16–18)	(19–21 /)
O B (1–2)		(3–6)	(7)	(8)	(9)	(10)	(11–12)	(13–15)	(16–18)	(19–21 /)

B S 3 (1–3) ← Number of Banksia species at this Locality (4–24 / 25–43 /)

Additional Remarks:
OBL - old cones with seed.



BANKSIA ATLAS — SIGHT RECORD SHEET

030

Use BLOCK LETTERS to fill in blank boxes ☐ inserting one letter per space.
Shaded boxes ☐ are "for office use only".
On dashed lines ..... use own handwriting.
If in doubt about a record, leave space blank.
Write zero as "Ø", seven as "7", letter i as "I", letter Z as "Z".

W027-157
V026-156

MODIFIED By Request/ Correspondence 12/3/86. KMD

Map used and scale APPIN 1:25000

Observer	State code	Date of Observation (Yr Mn Dy)	Locality No. for day
RC KMD	NS	85Ø928	1A

LOCALITY

Latitude	Longitude	Locality Resolution code	Local Authority code	Name of Local Authority (Shire etc.)
GD 34 1Ø 3Ø	15Ø 47 48	2	17Ø	Wollongong City

Nearest named place	Straight line distance from nearest place (km) (last digit ↓)	Direction from nearest place
NP HELENSBURGH TRIG	Ø.5	SW

Further details of location: LO BESIDE HIGHWAY

Reserve or National Park?	Reserve/Park Name	Reserve number	Reserve class
PR N (Y = yes, N = no)	Crown Land		

HABITAT

Altitude (m) (last digit ↓)	Altitude Resolution Code
HT 27Ø	1

Within 2 km of Coast?	Landform code	Aspect of Slope (x x x = no slope) (first letter)
N (Y = yes, N = no)	GS	W

Surface Soil code	Soil Colour code	Vegetation Structure code	Vegetation restricted to road verge?
S	G	XX	N (Y = yes, N = no)

If "x" (= other) recorded for any of above, please specify,
Sedgeland

Signs of Fire?	If yes, approx. number of months ago. (Ø = less than 1 month) (last digit)
N (Y = yes, N = no)	

Dominant species at Record Locality:
Banksia oblongifolia / B. ericifolia
Sedges

BANKSIAS PRESENT

Name	Species code	Shrub (S) or Tree (T)	Population code	Flower code	New Shoot growth? (Y = yes, N = no)	Response to fire code	Average Height (metres) (last digit ↓)	Pollinator code	Specify Name of Pollinator if Known
OB B. oblongifolia	OBL	S	3	C	N		1	N	
OB B. robur	ROB	S	3	C	N		1	N	
OB B. ericifolia v. ericifolia	ERIE	S	3	C	Y		1	N	
OB									
OB									

BS 3 ← Number of Banksia species at this Locality

Additional Remarks:



BANKSIA ATLAS — SIGHT RECORD SHEET

Use BLOCK LETTERS to fill in blank boxes ☐ inserting one letter per space.
Shaded boxes ☐ are "for office use only".
On dashed lines ..... use own handwriting.
If in doubt about a record, leave space blank.
Write zero as "Ø", seven as "7", letter i as "I", letter Z as "Z".

Observer: R C K M D (1–5) | State code: N S (6–7) | Date of Observation Yr Mn Dy: 8 5 / Ø / 1 7 (8–13) | Locality No. for day: / (14)

Map used and scale: ROBERTSON 1:25000

LOCALITY

Latitude: G D 3 4 3 2 5 4 (1–8)
Longitude: 1 5 Ø 3 9 3 5 (9–15)
Locality Resolution code: 2 (16)
Local Authority code: 1 7 Ø (17–21)
Name of Local Authority (Shire etc.): Wollongong City

Nearest named place: N P M O U N T M U R R A Y (1–26)
Straight line distance from nearest place (km) (last digit ↓): 3 · 3 (27–31)
Direction from nearest place: N E (32–34) (first letter)

Further details of location: L O (1–36; 37–70)

Reserve or National Park? P R (1–2): N (3) Y = yes N = no
Reserve/Park Name: Water Catchment Area
Reserve number (4–10)
Reserve class (11)

HABITAT

Altitude (m) (last digit ↓): H T 6 6 Ø (1–6)
Altitude Resolution Code: / (7)
Within 2 km of Coast? N (8) Y = yes N = no
Landform code: G S (9–10)
Aspect of Slope (x x x = no slope) (first letter): N (11–13)
Surface Soil code: S (14)
Soil Colour code: G (15)
Vegetation Structure code: W L (16–17)
Vegetation restricted to road verge? N (18) Y = yes N = no

If "x" (= other) recorded for any of above, please specify,

Signs of Fire? N (19) Y = yes N = no
If yes, approx. number of months ago. (Ø = less than 1 month) (20–21) ←(last digit)

Dominant species at Record Locality:
Eucalyptus sieberi / E. piperita
Banksia spinulosa v. spinulosa

BANKSIAS PRESENT

	Name	Species code	Shrub (S) or Tree (T)	Population code	Flower code	New Shoot growth? (Y = yes N = no)	Response to fire code	Average Height (metres) (last digit ↓)	Pollinator code	Specify Name of Pollinator if Known
O B (1–2)	B. spinulosa v. cunninghamii	S P I U (3–6)	S (7)	/ (8)	C (9)	N (10)	(11–12)	2 (13–15)	N (16–18)	(19–21)
O B	B. spinulosa v. spinulosa	S P I S	S	3	C	N		1 · 5	N	
O B	B. paludosa	P A L	S	2	C	N		/	N	
O B	B. serrata	S E R	T	/	C	N		5	N	
O B										

B S 4 (1–3) ← Number of Banksia species at this Locality

Additional Remarks:



BANKSIA ATLAS — SIGHT RECORD SHEET

Use BLOCK LETTERS to fill in blank boxes ☐ inserting one letter per space.
Shaded boxes ☐ are "for office use only".
On dashed lines ..... use own handwriting.
If in doubt about a record, leave space blank.
Write zero as "Ø", seven as "7", letter i as "I", letter Z as "Z".

Map used and scale: C.M.A. 1:25000 SERIES "AVON RIVER" 9029-III-S

Observer: R C B W F (1–5) | State code: N S (6–7) | Date of Observation Yr Mn Dy: 8 6 Ø 6 2 9 (8–13) | Locality No. for day: 4 (14/)

LOCALITY

Latitude: G D 3 4° 2 4′ 1 Ø″ (1–8)
Longitude: 1 5 Ø 4 2′ 3 8″ (9–15)
Locality Resolution code: 1 (16)
Local Authority code: 1 7 Ø (17–21/)
Name of Local Authority (Shire etc.): CITY OF WOLLONGONG

Nearest named place: N P M T L I N D S E Y T R I G (1–26)
Straight line distance from nearest place (km) (last digit ↓): 1 4 · 8 (27–31)
Direction from nearest place: N E (32–34/) (↑ first letter)

Further details of location (1–70/):
L O O N F I R E R D 6 A S 4 · 9 K M F R O M J U N C T
W I T H F I R E R D 6

Reserve or National Park? P R (1–2) | N (3) Y = yes N = no
Reserve/Park Name:
Reserve number (4–10)
Reserve class (11/)

HABITAT

Altitude (m) (last digit ↓): H T 4 3 5 (1–6)
Altitude Resolution Code: 1 (7)
Within 2 km of Coast? N (8) Y = yes N = no
Landform code: T (9–10)
Aspect of Slope (x x x = no slope) (first letter →) (11–13)
Surface Soil code: R (14)
Soil Colour code: G (15)
Vegetation Structure code: W L (16–17)
Vegetation restricted to road verge? N (18) Y = yes N = no

If "x" (= other) recorded for any of above, please specify,
landform - east and west slopes of ridge.

Signs of Fire? N (19) Y = yes N = no
If yes, approx. number of months ago. (Ø = less than 1 month) (last digit) (20–21/)

Dominant species at Record Locality:
Eucalyptus sp. incl. E. sclerophylla

BANKSIAS PRESENT

	Name	Species code	Shrub (S) or Tree (T)	Population code	Flower code	New Shoot growth? (Y = yes N = no)	Response to fire code	Average Height (metres) (last digit ↓)	Pollinator code	Specify Name of Pollinator if Known
OB (1–2)	ERICIFOLIA v. ERICIFOLIA	E R I E (3–6)	S (7)	3 (8)	F (9)	N (10)	(11–12)	2 · 5 (13–15)	N (16–18)	(19–21/)
OB (1–2)	SERRATA	S E R (3–6)	T (7)	3 (8)	C (9)	N (10)	(11–12)	4 (13–15)	N (16–18)	(19–21/)
OB (1–2)	SPINULOSA v. SPINULOSA	S P I S (3–6)	S (7)	3 (8)	F (9)	N (10)	(11–12)	1 · 5 (13–15)	N (16–18)	(19–21/)
OB (1–2)		(3–6)	(7)	(8)	(9)	(10)	(11–12)	(13–15)	(16–18)	(19–21/)
OB (1–2)		(3–6)	(7)	(8)	(9)	(10)	(11–12)	(13–15)	(16–18)	(19–21/)

BS 3 (1–3) ← Number of Banksia species at this Locality (4–43/)

Additional Remarks: Area is within Sydney Water Board's metropolitan water catchment area.

BANKSIA ATLAS — SIGHT RECORD SHEET

Use BLOCK LETTERS to fill in blank boxes ☐ inserting one letter per space.
Shaded boxes ☐ are "for office use only".
On dashed lines ..... use own handwriting.
If in doubt about a record, leave space blank.
Write zero as "Ø", seven as "7", letter i as "I", letter Z as "Z".

Map used and scale: C.M.A. 1:25000 SERIES "AVON RIVER" 9029-III-S

Observer: R C BWF (1–5) | State code: NS (6–7) | Date of Observation Yr Mn Dy: 86 Ø6 29 (8–13) | Locality No. for day: 5 (14/)

LOCALITY

Latitude: G D 34° 26' 14" (1–8)
Longitude: 150 44' 16" (9–15)
Locality Resolution code: 1 (16)
Local Authority code: 170 (17–21 /)
Name of Local Authority (Shire etc.): CITY OF WOLLONGONG

Nearest named place: NP MT LINDSEY TRIG (1–26)
Straight line distance from nearest place (km) (last digit ↓): 15·6 (27–31)
Direction from nearest place: ENE (32–34 /) (↑ first letter)

Further details of location (1–70 /):
LO ALONG TRACK OFF FIRE RD 6A

Reserve or National Park? PR (1–2): N (3) Y = yes N = no
Reserve/Park Name .....
Reserve number (4–10)
Reserve class (11 /)

HABITAT

Altitude (m) (last digit ↓): HT 520 (1–6)
Altitude Resolution Code: 1 (7)
Within 2 km of Coast? N (8) Y = yes N = no
Landform code: GS (9–10)
Aspect of Slope (x x x = no slope): (first letter) → NE (11–13)
Surface Soil code: S (14)
Soil Colour code: G (15)
Vegetation Structure code: WL (16–17)
Vegetation restricted to road verge? N (18) Y = yes N = no

If "x" (= other) recorded for any of above, please specify,

Signs of Fire? N (19) Y = yes N = no
If yes, approx. number of months ago. (Ø = less than 1 month) (20–21 /) ← (last digit)

Dominant species at Record Locality: Eucalyptus sp.

BANKSIAS PRESENT

	Name	Species code	Shrub (S) or Tree (T)	Popu-lation code	Flower code	New Shoot growth? (Y = yes N = no)	Response to fire code	Average Height (metres) (last digit ↓)	Pollinator code	Specify Name of Pollinator if Known
OB (1–2)	PALUDOSA	PAL (3–6)	S (7)	3 (8)	C (9)	N (10)	(11–12)	1 (13–15)	N (16–18)	(19–21 /)
OB (1–2)	ERICIFOLIA v. ERICIFOLIA	ERIE (3–6)	S (7)	3 (8)	F (9)	N (10)	(11–12)	2·5 (13–15)	N (16–18)	(19–21 /)
OB (1–2)	SERRATA	SER (3–6)	T (7)	3 (8)	C (9)	N (10)	(11–12)	4 (13–15)	N (16–18)	(19–21 /)
OB (1–2)	SPINULOSA v. SPINULOSA	SPIS (3–6)	S (7)	1 (8)	N (9)	N (10)	(11–12)	1 (13–15)	N (16–18)	(19–21 /)
OB (1–2)		(3–6)	(7)	(8)	(9)	(10)	(11–12)	(13–15)	(16–18)	(19–21 /)

BS 4 (1–3) ← Number of Banksia species at this Locality (4–43 /)

Additional Remarks: Area is within Sydney Water Board's metropolitan water catchment area
See also BWF NS 860629 6

BANKSIA ATLAS — SIGHT RECORD SHEET

Use BLOCK LETTERS to fill in blank boxes ☐ inserting one letter per space.
Shaded boxes ☐ are "for office use only".
On dashed lines ..... use own handwriting.
If in doubt about a record, leave space blank.
Write zero as "Ø", seven as "7", letter i as "I", letter Z as "Z".

Observer: R C B W F (1–5) | State code: N S (6–7) | Date of Observation Yr Mn Dy: 8 6 Ø 6 2 9 (8–13) | Locality No. for day: 6 (14)

Map used and scale: C.M.A. 1:25000 SERIES "AVON RIVER" 9029-III-S

LOCALITY

Latitude: G D 34° 26' 14" (1–8) | Longitude: 150° 44' 24" (9–15) | Locality Resolution code: 1 (16) | Local Authority code: 170 (17–21)

Name of Local Authority (Shire etc.): CITY OF WOLLONGONG

Nearest named place: N P MT LINDSEY TRIG (1–26)

Straight line distance from nearest place (km) (last digit ↓): 15.8 (27–31)

Direction from nearest place: E N E (32–34) (first letter)

Further details of location (1–70):
L O SWAMPY AREA ALONG TRACK OFF
FIRE RD GA

Reserve or National Park? P R (1–2) | N (3) Y = yes N = no

Reserve/Park Name: .....

Reserve number (4–10) | Reserve class (11)

HABITAT

Altitude (m) (last digit ↓): H T 5 Ø Ø (1–6)

Altitude Resolution Code: 1 (7)

Within 2 km of Coast? N (8) Y = yes N = no

Landform code: G S (9–10)

Aspect of Slope (x x x = no slope): (first letter) E (11–13)

Surface Soil code: L (14)

Soil Colour code: B (15)

Vegetation Structure code: S S (16–17)

Vegetation restricted to road verge? N (18) Y = yes N = no

If "x" (= other) recorded for any of above, please specify, ...

Signs of Fire? N (19) Y = yes N = no

If yes, approx. number of months ago. (Ø = less than 1 month) (last digit) (20–21)

Dominant species at Record Locality: Banksia robur

BANKSIAS PRESENT

	Name	Species code (3–6)	Shrub (S) or Tree (T) (7)	Population code (8)	Flower code (9)	New Shoot growth? (10) Y = yes N = no	Response to fire code (11–12)	Average Height (metres) (last digit ↓) (13–15)	Pollinator code (16–18)	Specify Name of Pollinator if Known (19–21)
O B (1–2)	ROBUR	R O B	S	3	C	N		1	N	
O B										
O B										
O B										
O B										

B S 1 ← Number of Banksia species at this Locality (1–3)

Additional Remarks: Area is within Sydney Water Boards' metropolitan water catchment area
See also BWF NS 860629 5

BANKSIA ATLAS — SIGHT RECORD SHEET

Use BLOCK LETTERS to fill in blank boxes ☐ inserting one letter per space.
Shaded boxes ☐ are "for office use only".
On dashed lines ..... use own handwriting.
If in doubt about a record, leave space blank.
Write zero as "Ø", seven as "7", letter i as "I", letter Z as "Z".

Observer: RC BWF (1–5) | State code: NS (6–7) | Date of Observation Yr Mn Dy: 86 Ø6 29 (8–13) | Locality No. for day: 7 (14)

Map used and scale: C.M.A. 1:25000 SERIES "AVON RIVER" 9029-III-S

LOCALITY

Latitude: GD 34° 24' 49" (1–8)
Longitude: 150° 44' 29" (9–15)
Locality Resolution code: 1 (16)
Local Authority code: 170 (17–21)
Name of Local Authority (Shire etc.): CITY OF WOLLONGONG
Nearest named place: NP MT LINDSEY TRIG (1–26)
Straight line distance from nearest place (km) (last digit ↓): 16.8 (27–31)
Direction from nearest place: NE (32–34) (↑ first letter)
Further details of location: LO ON FIRE ROAD GF N Ø.3KM FROM JUNCT WITH FIRE RD GD (1–70)
Reserve or National Park? PR: N (Y = yes, N = no) (1–3)
Reserve/Park Name:
Reserve number (4–10)
Reserve class (11)

HABITAT

Altitude (m) (last digit ↓): HT 5ØØ (1–6)
Altitude Resolution Code: 1 (7)
Within 2 km of Coast? N (Y = yes, N = no) (8)
Landform code: GS (9–10)
Aspect of Slope (x x x = no slope) (first letter): N (11–13)
Surface Soil code: S (14)
Soil Colour code: G (15)
Vegetation Structure code: FT (16–17)
Vegetation restricted to road verge? N (Y = yes, N = no) (18)
If "x" (= other) recorded for any of above, please specify,
Signs of Fire? N (Y = yes, N = no) (19)
If yes, approx. number of months ago. (Ø = less than 1 month) (last digit ←) (20–21)
Dominant species at Record Locality: Eucalyptus sp.

BANKSIAS PRESENT

	Name	Species code	Shrub (S) or Tree (T)	Population code	Flower code	New Shoot growth? (Y = yes, N = no)	Response to fire code	Average Height (metres) (last digit ↓)	Pollinator code	Specify Name of Pollinator if Known
OB (1–2)	SERRATA	SER (3–6)	T (7)	3 (8)	C (9)	N (10)	(11–12)	4 (13–15)	N (16–18)	(19–21)
OB (1–2)	ERICIFOLIA v. ERICIFOLIA	ERIE (3–6)	S (7)	3 (8)	F (9)	N (10)	(11–12)	2 (13–15)	N (16–18)	(19–21)
OB (1–2)	SPINULOSA v. SPINULOSA	SPIS (3–6)	S (7)	2 (8)	F (9)	N (10)	(11–12)	1.5 (13–15)	N (16–18)	(19–21)
OB (1–2)		(3–6)	(7)	(8)	(9)	(10)	(11–12)	(13–15)	(16–18)	(19–21)
OB (1–2)		(3–6)	(7)	(8)	(9)	(10)	(11–12)	(13–15)	(16–18)	(19–21)

BS 3 ← Number of Banksia species at this Locality (1–3)

Additional Remarks: Area is within Sydney Water Board's metropolitan water catchment area.



BANKSIA ATLAS — SIGHT RECORD SHEET

Use BLOCK LETTERS to fill in blank boxes ☐ inserting one letter per space.
Shaded boxes ☐ are "for office use only".
On dashed lines ..... use own handwriting.
If in doubt about a record, leave space blank.
Write zero as "Ø", seven as "7", letter i as "I", letter Z as "Z".

Observer: R C J H J (1–5) | State code: N S (6–7) | Date of Observation Yr Mn Dy: 8 5 Ø 5 2 7 (8–13) | Locality No. for day: 1 (14)

Map used and scale .....

LOCALITY

Latitude: G D 3 4 2 5 Ø Ø (1–8)
Longitude: 1 5 Ø 5 Ø Ø Ø (9–15)
Locality Resolution code: 4 (16)
Local Authority code: 1 7 Ø (17–21)
Name of Local Authority (Shire etc.): Wollongong

Nearest named place: N P M T K E I R A L O O K O U T (1–26)
Straight line distance from nearest place (km) (last digit ↓): 2 (27–31)
Direction from nearest place: N (32–34) (↑ first letter)

Further details of location (1–70):
L O 1 0 0 M E T R E S S O U T H O N H A R R Y G R A H A M
D R I V E F R O M R O B E R T S O N L O O K O U T

Reserve or National Park? P R (1–2): Y (3) Y = yes N = no
Reserve/Park Name: Illawarra State Recreation Area
Reserve number: S R A 1 4 (4–10)
Reserve class (11)

HABITAT

Altitude (m) (last digit ↓): H T 6 Ø Ø (1–6)
Altitude Resolution Code: 3 (7)
Within 2 km of Coast?: N (8) Y = yes N = no
Landform code: H T (9–10)
Aspect of Slope (x x x = no slope) (first letter →): X X X (11–13)
Surface Soil code: S (14)
Soil Colour code: W (15)
Vegetation Structure code: W L (16–17)
Vegetation restricted to road verge?: N (18) Y = yes N = no

If "x" (= other) recorded for any of above, please specify,

Signs of Fire?: N (19) Y = yes N = no
If yes, approx. number of months ago. (Ø = less than 1 month) (last digit) (20–21)

Dominant species at Record Locality: B spinulosa, Leptospermum spp

BANKSIAS PRESENT

	Name	Species code	Shrub (S) or Tree (T)	Population code	Flower code	New Shoot growth? (Y = yes N = no)	Response to fire code	Average Height (metres) (last digit ↓)	Pollinator code	Specify Name of Pollinator if Known
O B (1–2)	B Spinulosa	S P I S (3–6)	S (7)	2 (8)	F (9)	N (10)	(11–12)	1 (13–15)	1 (16–18)	Eastern Spinebill (19–21)
O B (1–2)		(3–6)	(7)	(8)	(9)	(10)	(11–12)	(13–15)	(16–18)	(19–21)
O B (1–2)		(3–6)	(7)	(8)	(9)	(10)	(11–12)	(13–15)	(16–18)	(19–21)
O B (1–2)		(3–6)	(7)	(8)	(9)	(10)	(11–12)	(13–15)	(16–18)	(19–21)
O B (1–2)		(3–6)	(7)	(8)	(9)	(10)	(11–12)	(13–15)	(16–18)	(19–21)

B S 1 (1–3) ← Number of Banksia species at this Locality (4–43)

Additional Remarks: Area cleared partially because of powerlines



BANKSIA ATLAS — SIGHT RECORD SHEET

Use BLOCK LETTERS to fill in blank boxes ☐ inserting one letter per space.
Shaded boxes ☐ are "for office use only".
On dashed lines ..... use own handwriting.
If in doubt about a record, leave space blank.
Write zero as "Ø", seven as "7̶", letter i as "I", letter Z as "Z̶".

Observer: R C J H J (1–5) | State code: N S (6–7) | Date of Observation Yr Mn Dy: 8 5 Ø 5 2 7 (8–13) | Locality No. for day: 2 (14)

Map used and scale .....

LOCALITY

Latitude: G D 3 4 2 5 Ø Ø (1–8)
Longitude: 1 5 Ø 5 Ø Ø Ø (9–15)
Locality Resolution code: 4 (16)
Local Authority code: 1 7 Ø (17–21)
Name of Local Authority (Shire etc.): Wollongong

Nearest named place: N P M T K E I R A (1–26)
Straight line distance from nearest place (km) (last digit): 1 (27–31)
Direction from nearest place: N E (32–34) (first letter)

Further details of location (1–70):
L O 6 1 0 0 M E T R E S W E S T O F T H E I N T E R S E C T I
O N O F P I C T O N R D A N D H A R R Y G R A H A M D R

Reserve or National Park? Y (3) Y = yes N = no
Reserve/Park Name: WATER BOARD CATCHMENT
Reserve number (4–10)
Reserve class (11)

HABITAT

Altitude (m) (last digit): H T 6 Ø Ø (1–6)
Altitude Resolution Code: 3 (7)

Within 2 km of Coast? N (8) Y = yes N = no
Landform code: H T (9–10)
Aspect of Slope (x x x = no slope) (first letter): x (11–13)

Surface Soil code: S (14)
Soil Colour code: W (15)
Vegetation Structure code: W 2 (16–17)
Vegetation restricted to road verge? N (18) Y = yes N = no

If "x" (= other) recorded for any of above, please specify,
E sieberi, E. gummifera
~~Leptospermum spp.~~

Signs of Fire? N (19) Y = yes N = no
If yes, approx. number of months ago. (Ø = less than 1 month) (last digit) (20–21)

Dominant species at Record Locality:
E sieberi, E. gummifera
Leptospermum

BANKSIAS PRESENT

OB	Name	Species code	Shrub (S) or Tree (T)	Popu-lation code	Flower code	New Shoot growth? Y = yes N = no	Response to fire code	Average Height (metres) (last digit)	Pollinator code	Specify Name of Pollinator if Known
O B (1–2)	B Serrata	S E R (3–6)	T (7)	2 (8)	A (9)	N (10)	(11–12)	4 (13–15)	(16–18)	(19–21)
O B (1–2)	B paludosa	P A L (3–6)	S (7)	2 (8)	B (9)	N (10)	(11–12)	1 · 5 (13–15)	(16–18)	(19–21)
O B (1–2)	B Spinulosa	S P I S (3–6)	S (7)	2 (8)	F (9)	N (10)	(11–12)	1 · 5 (13–15)	(16–18)	(19–21)
O B (1–2)	B. serrata	S E R (3–6)	(7)	(8)	(9)	(10)	(11–12)	1 (13–15)	(16–18)	(19–21)
O B (1–2)		(3–6)	(7)	(8)	(9)	(10)	(11–12)	(13–15)	(16–18)	(19–21)

B S 4 (1–3) ← Number of Banksia species at this Locality

(4–43)

Additional Remarks:
B. serrata has two distinct sizes adults about 4 metres seedlings 1 metre



BANKSIA ATLAS — SIGHT RECORD SHEET

Use BLOCK LETTERS to fill in blank boxes ☐ inserting one letter per space.
Shaded boxes ☐ are "for office use only".
On dashed lines ..... use own handwriting.
If in doubt about a record, leave space blank.
Write zero as "Ø", seven as "7", letter i as "I", letter Z as "Z".

Observer: R C J H J (1–5) | State code: W S (6–7) | Date of Observation Yr Mn Dy: 8 5 Ø 3 Ø 7 (8–13) | Locality No. for day: 1 (14)

Map used and scale .....

LOCALITY

Latitude: G D 3 4 2 3 Ø Ø (1–8) | Longitude: 1 5 Ø 5 5 Ø Ø (9–15) | Locality Resolution code: A (16) | Local Authority code: 1 7 Ø (17–21) /

Name of Local Authority (Shire etc.): WOLLONGONG

Nearest named place: N P S Q U I R E W A Y F A I R Y M E A D O W (1–26)

Straight line distance from nearest place (km) (last digit ↓): (27–31)

Direction from nearest place: (32–34) / (↑ first letter)

Further details of location: L O N C O A S T A L S I D E O F W A Y I N B E T W E E N B E A C H A N D R O A D (1–70) /

Reserve or National Park? P R (1–2) | Y (3) Y = yes N = no

Reserve/Park Name: BRADDON PARK

Reserve number: (4–10) | Reserve class: (11) /

HABITAT

Altitude (m) (last digit ↓): H T ~~X~~ ~~X~~ 1 (1–6) | Altitude Resolution Code: 1 (7)

Within 2 km of Coast? Y (8) Y = yes N = no

Landform code: G S (9–10)

Aspect of Slope (x x x = no slope) (first letter →): (11–13)

Surface Soil code: S (14)

Soil Colour code: W (15)

Vegetation Structure code: F T (16–17)

Vegetation restricted to road verge? N (18) Y = yes N = no

If "x" (= other) recorded for any of above, please specify,
B. Integrifolia, Casuarina Glauca
L. camara

Signs of Fire? ☐ (19) Y = yes N = no

If yes, approx. number of months ago. (Ø = less than 1 month) (last digit) (20–21) /

Dominant species at Record Locality:
coastal dune

BANKSIAS PRESENT

	Name	Species code	Shrub (S) or Tree (T)	Popu-lation code	Flower code	New Shoot growth?	Response to fire code	Average Height (metres) (last digit ↓)	Pollinator code	Specify Name of Pollinator if Known
O B (1–2)	B. Integrifolia	I N T (3–6)	T (7)	Z (8)	F (9)	N (10) Y = yes N = no	(11–12)	(13–15)	1 (16–18)	New Holland Honeyeater (19–21) /
O B (1–2)		(3–6)	(7)	(8)	(9)	(10)	(11–12)	(13–15)	(16–18)	(19–21) /
O B (1–2)		(3–6)	(7)	(8)	(9)	(10)	(11–12)	(13–15)	(16–18)	(19–21) /
O B (1–2)		(3–6)	(7)	(8)	(9)	(10)	(11–12)	(13–15)	(16–18)	(19–21) /
O B (1–2)		(3–6)	(7)	(8)	(9)	(10)	(11–12)	(13–15)	(16–18)	(19–21) /

B S 1 (1–3) ← Number of Banksia species at this Locality

(4–43) /

Additional Remarks:



BANKSIA ATLAS — SIGHT RECORD SHEET

Use BLOCK LETTERS to fill in blank boxes ☐ inserting one letter per space.
Shaded boxes ☐ are "for office use only".
On dashed lines..... use own handwriting.
If in doubt about a record, leave space blank.
Write zero as "Ø", seven as "7", letter i as "I", letter Z as "Z".

Observer: RCLGE (1–5) | State code: NS (6–7) | Date of Observation Yr Mn Dy: 85 09 30 (8–13) | Locality No. for day: 1 (14)

Map used and scale: WOLLONGONG Nat Map 9029 1:100000

LOCALITY

Latitude: GD 34 16 30 (1–8) | Longitude: 150 53 29 (9–15) | Locality Resolution code: 2 (16) | Local Authority code: 170 (17–21) | Name of Local Authority (Shire etc.): WOLLONGONG.

Nearest named place: NP WOLLONGONG (1–26) | Straight line distance from nearest place (km) (last digit): 15 (27–31) | Direction from nearest place: N (32–34)

Further details of location (1–70):
LO 1·8KM ALONG APPIN ROAD FROM JUNCTION WITH PRINCES HIGHWAY

Reserve or National Park? PR: Y (1–3) | Reserve/Park Name: Sydney Water Board - water catchment. | Reserve number (4–10) | Reserve class (11)

HABITAT

Altitude (m) (last digit): HT 365 (1–6) | Altitude Resolution Code: 2 (7)

Within 2 km of Coast? N (8) | Landform code: HT (9–10) | Aspect of Slope (x x x = no slope) (first letter) (11–13)

Surface Soil code: S (14) | Soil Colour code: G (15) | Vegetation Structure code: LS (16–17) | Vegetation restricted to road verge? N (18)

If "x" (= other) recorded for any of above, please specify,

Signs of Fire? N (19) | If yes, approx. number of months ago. (Ø = less than 1 month) (last digit) (20–21)

Dominant species at Record Locality: DRASE Heathland. Some stunted Eucalypts.

BANKSIAS PRESENT

	Name	Species code (3–6)	Shrub (S) or Tree (T) (7)	Population code (8)	Flower code (9)	New Shoot growth? (10)	Response to fire code (11–12)	Average Height (metres) (last digit) (13–15)	Pollinator code (16–18)	Specify Name of Pollinator if Known (19–21)
OB (1–2)	B. spinulosa var. spinulosa	SPIS	S	1	A	N		1		
OB	B. ericifolia var ericifolia	ERIE	S	1	N	N		Ø·5		
OB	B. serrata	SER	T	2	A	N		3		
OB	B paludosa	PAL	S	2	A	N		1		
OB										

BS 4 ← Number of Banksia species at this Locality (1–3)

Additional Remarks:

Only 1 specimen of each B. spinulosa & B. ericifolia seen in the recording area.

BANKSIA ATLAS — SIGHT RECORD SHEET

Use BLOCK LETTERS to fill in blank boxes ☐ inserting one letter per space.
Shaded boxes ☐ are "for office use only".
On dashed lines ..... use own handwriting.
If in doubt about a record, leave space blank.
Write zero as "Ø", seven as "7", letter i as "I", letter Z as "Z".

Observer: R C L G E (1–5) | State code: N S (6–7) | Date of Observation Yr Mn Dy: 8 5 09 3 Ø (8–13) | Locality No. for day: 2 (14/)

Map used and scale: WOLLONGONG NatMap 9029 1:100000

LOCALITY

Latitude: G D 34° 16' 3Ø" (1–8) | Longitude: 15Ø° 53' 3Ø" (9–15) | Locality Resolution code: 2 (16) | Local Authority code: 170 (17–21) /

Name of Local Authority (Shire etc.): WOLLONGONG.

Nearest named place: N P WOLLONGONG (1–26)

Straight line distance from nearest place (km) (last digit ↓): 15 (27–31)

Direction from nearest place: N (32–34) / (↑ first letter)

Further details of location (1–70 /):
L O 1.8Km ALONG APPIN ROAD FROM JUNCTI
ON WITH PRINCES HIGHWAY

Reserve or National Park? P R (1–2): Y (Y = yes, N = no)

Reserve/Park Name: SYDNEY WATER BOARD - catchment area.

Reserve number (3–10)

Reserve class (11) /

HABITAT

Altitude (m) (last digit ↓): H T (1–2) 36Ø (3–6)

Altitude Resolution Code: 2 (7)

Within 2 km of Coast? N (8) (Y = yes, N = no)

Landform code: S W (9–10)

Aspect of Slope (x x x = no slope) (first letter →) (11–13)

Surface Soil code: C (14)

Soil Colour code: G (15)

Vegetation Structure code: S S (16–17)

Vegetation restricted to road verge? N (18) (Y = yes, N = no)

If "x" (= other) recorded for any of above, please specify,

Signs of Fire? N (19) (Y = yes, N = no)

If yes, approx. number of months ago. (Ø = less than 1 month) (20–21 /) ← (last digit)

Dominant species at Record Locality: Heath rich grading to swampy grasses

BANKSIAS PRESENT

	Name	Species code (3–6)	Shrub (S) or Tree (T) (7)	Population code (8)	Flower code (9)	New Shoot growth? (10) (Y = yes, N = no)	Response to fire code (11–12)	Average Height (metres) (last digit ↓) (13–15)	Pollinator code (16–18)	Specify Name of Pollinator if Known (19–21 /)
O B (1–2)	B. robur	R O B	S	2	C	N		1		
O B (1–2)										
O B (1–2)										
O B (1–2)										
O B (1–2)										

B S 1 ← Number of Banksia species at this Locality (1–3)

(4–43 /)

Additional Remarks: This recording area just below ridge where previous recording was made. OBVIOUSLY VERY WET IN WINTER.



BANKSIA ATLAS — SIGHT RECORD SHEET

Use BLOCK LETTERS to fill in blank boxes ☐ inserting one letter per space.
Shaded boxes ☐ are "for office use only".
On dashed lines ..... use own handwriting.
If in doubt about a record, leave space blank.
Write zero as "Ø", seven as "7", letter i as "I", letter Z as "Z".

Observer: R C K M D (1–5) | State code: N S (6–7) | Date of Observation Yr Mn Dy: 8 5 / Ø / 1 7 (8–13) | Locality No. for day: 2 (14)

Map used and scale: ROBERTSON 1:25000

LOCALITY

Latitude: G D 3 4 ' 3 2 ' 5 4 " (1–8)
Longitude: 1 5 Ø 3 9 ' 4 Ø " (9–15)
Locality Resolution code: 2 (16)
Local Authority code: 1 7 Ø (17–21)
Name of Local Authority (Shire etc.): Wollongong City

Nearest named place: N P M O U N T M U R R A Y (1–26)
Straight line distance from nearest place (km) (last digit ↓): 3 . 4 (27–31)
Direction from nearest place: N E (32–34) (↑ first letter)

Further details of location: L O (1–2)

Reserve or National Park? P R (1–2): N (3) Y = yes N = no
Reserve/Park Name: Water Catchment Area
Reserve number (4–10)
Reserve class (11)

HABITAT

Altitude (m) (last digit ↓): H T [ ] 6 5 Ø (1–6)
Altitude Resolution Code: 1 (7)

Within 2 km of Coast?: N (8) Y = yes N = no
Landform code: V A (9–10)
Aspect of Slope (x x x = no slope) (first letter →): X X X (11–13)

Surface Soil code: S (14)
Soil Colour code: G (15)
Vegetation Structure code: F T (16–17)
Vegetation restricted to road verge?: N (18) Y = yes N = no

If "x" (= other) recorded for any of above, please specify,

Signs of Fire?: N (19) Y = yes N = no
If yes, approx. number of months ago. (Ø = less than 1 month) (last digit) (20–21)

Dominant species at Record Locality:
Eucalyptus sieberi / Banksia serrata
Gleichenia dicarpa

BANKSIAS PRESENT

	Name	Species code (3–6)	Shrub (S) or Tree (T) (7)	Population code (8)	Flower code (9)	New Shoot growth? (10) Y = yes N = no	Response to fire code (11–12)	Average Height (metres) (last digit ↓) (13–15)	Pollinator code (16–18)	Specify Name of Pollinator if Known (19–21)
O B (1–2)	B. serrata	S E R	T	3	C	Y		5	N	
O B (1–2)	B. ericifolia v. ericifolia	E R I E	S	1	C	Y		2	N	
O B (1–2)	B. paludosa	P A L	S	2	C	N		1	N	
O B (1–2)										
O B (1–2)										

B S 3 (1–3) ← Number of Banksia species at this Locality

Additional Remarks:

BANKSIA ATLAS — SIGHT RECORD SHEET

Use BLOCK LETTERS to fill in blank boxes ☐ inserting one letter per space.
Shaded boxes ☐ are "for office use only".
On dashed lines ..... use own handwriting.
If in doubt about a record, leave space blank.
Write zero as "Ø", seven as "7", letter i as "I", letter Z as "Z".

Observer: R C K M D (1–5) | State code: N S (6–7) | Date of Observation Yr Mn Dy: 8 5 / Ø 3 / (8–13) | Locality No. for day: / (14)

Map used and scale: BULLI 1:25000

LOCALITY

Latitude: G D 3 4 ' 1 6 ' 5 2 " (1–8)
Longitude: 1 5 Ø ° 5 6 ' 1 3 " (9–15)
Locality Resolution code: 2 (16)
Local Authority code: 1 7 Ø (17–21)
Name of Local Authority (Shire etc.): Wollongong City

Nearest named place: N P N E W M A D D E N T R I G (1–26)
Straight line distance from nearest place (km) (last digit ↓): 2 · 3 (27–31)
Direction from nearest place: S E (32–34) (↑ first letter)

Further details of location: L O B E S I D E P R I N C E S S H I G H W A Y (1–70)

Reserve or National Park? P R (1–2) — N (3) Y = yes N = no
Reserve/Park Name: CROWN LAND
Reserve number (4–10)
Reserve class (11)

HABITAT

Altitude (m) (last digit ↓): H T 3 8 Ø (1–6)
Altitude Resolution Code: / (7)

Within 2 km of Coast? Y (8) Y = yes N = no
Landform code: F L (9–10)
Aspect of Slope (x x x = no slope) (first letter →): X X X (11–13)

Surface Soil code: S (14)
Soil Colour code: G (15)
Vegetation Structure code: S S (16–17)
Vegetation restricted to road verge? N (18) Y = yes N = no

If "x" (= other) recorded for any of above, please specify,
Sedgeland - Heathland

Signs of Fire? N (19) Y = yes N = no
If yes, approx. number of months ago. (Ø = less than 1 month) (20–21) ← (last digit)

Dominant species at Record Locality:
Eucalyptus gummifera (mallee)
Hakea dactyoides / Banksia oblongifolia

BANKSIAS PRESENT

	Name	Species code	Shrub (S) or Tree (T)	Population code	Flower code	New Shoot growth? (Y = yes N = no)	Response to fire code	Average Height (metres) (last digit ↓)	Pollinator code	Specify Name of Pollinator if Known
O B (1–2)	B. oblongifolia	O B L (3–6)	S (7)	3 (8)	C (9)	N (10)	(11–12)	Ø · 8 (13–15)	N (16–18)	(19–21)
O B (1–2)	B. paludosa	P A L (3–6)	S (7)	/ (8)	C (9)	N (10)	(11–12)	Ø · 8 (13–15)	N (16–18)	(19–21)
O B (1–2)		(3–6)	(7)	(8)	(9)	(10)	(11–12)	(13–15)	(16–18)	(19–21)
O B (1–2)		(3–6)	(7)	(8)	(9)	(10)	(11–12)	(13–15)	(16–18)	(19–21)
O B (1–2)		(3–6)	(7)	(8)	(9)	(10)	(11–12)	(13–15)	(16–18)	(19–21)

B S 2 (1–3) ← Number of Banksia species at this Locality

Additional Remarks: (4–43)

BANKSIA ATLAS — SIGHT RECORD SHEET

Use BLOCK LETTERS to fill in blank boxes ☐ inserting one letter per space.
Shaded boxes ☐ are "for office use only".
On dashed lines ..... use own handwriting.
If in doubt about a record, leave space blank.
Write zero as "Ø", seven as "7̸", letter i as "I", letter Z as "Z".

Observer: R C K M D (1–5) | State code: N S (6–7) | Date of Observation Yr Mn Dy: 8 5 / / / / (8–13) | Locality No. for day: / (14)

Map used and scale ..... BULLI 1:25000

LOCALITY

Latitude: G D 3 4 ' 1 6 ' Ø 8 " (1–8)
Longitude: 1 5 Ø ° 5 6 ' 5 Ø " (9–15)
Locality Resolution code: 2 (16)
Local Authority code: 1 7 Ø (17–21)
Name of Local Authority (Shire etc.): Wollongong City

Nearest named place: N P N E W M A D D E N T R I G (1–26)
Straight line distance from nearest place (km) (last digit ↓): Ø · 7 (27–31)
Direction from nearest place: S (32–34) (↑ first letter)

Further details of location: L O (1–70)

Reserve or National Park? P R (1–2): N (3) Y = yes N = no
Reserve/Park Name: Crown Land
Reserve number (4–10)
Reserve class (11)

HABITAT

Altitude (m) (last digit ↓): H T 3 8 Ø (1–6)
Altitude Resolution Code: / (7)
Within 2 km of Coast? Y (8) Y = yes N = no
Landform code: F L (9–10)
Aspect of Slope (x x x = no slope) (first letter →): X X X (11–13)
Surface Soil code: S (14)
Soil Colour code: G (15)
Vegetation Structure code: W L (16–17)
Vegetation restricted to road verge? N (18) Y = yes N = no
If "x" (= other) recorded for any of above, please specify,
Signs of Fire? N (19) Y = yes N = no
If yes, approx. number of months ago. (Ø = less than 1 month) (last digit) (20–21)
Dominant species at Record Locality: Eucalyptus sieberi / Eucalyptus gummifera
Banksia paludosa

BANKSIAS PRESENT

	Name	Species code	Shrub (S) or Tree (T)	Popu-lation code	Flower code	New Shoot growth? (Y = yes N = no)	Response to fire code	Average Height (metres) (last digit ↓)	Pollinator code	Specify Name of Pollinator if Known
OB (1–2)	B. ericifolia v. ericifolia	E R I E (3–6)	S (7)	2 (8)	C (9)	Y (10)	(11–12)	3 (13–15)	N (16–18)	(19–21)
OB (1–2)	B. serrata	S E R (3–6)	T (7)	3 (8)	C (9)	Y (10)	(11–12)	4 (13–15)	N (16–18)	(19–21)
OB (1–2)	B. paludosa	P A L (3–6)	S (7)	3 (8)	C (9)	N (10)	(11–12)	/ (13–15)	N (16–18)	(19–21)
OB (1–2)	B. oblongifolia	O B L (3–6)	S (7)	1 (8)	C (9)	N (10)	(11–12)	/ (13–15)	N (16–18)	(19–21)
OB (1–2)		(3–6)	(7)	(8)	(9)	(10)	(11–12)	(13–15)	(16–18)	(19–21)

B S 4 ← Number of Banksia species at this Locality (1–3)

Additional Remarks: (4–43)



BANKSIA ATLAS — SIGHT RECORD SHEET

Use BLOCK LETTERS to fill in blank boxes ☐ inserting one letter per space.
Shaded boxes ☐ are "for office use only".
On dashed lines.....use own handwriting.
If in doubt about a record, leave space blank.
Write zero as "Ø", seven as "7", letter i as "I", letter Z as "Z".

Observer: R C K M D (1–5) | State code: N S (6–7) | Date of Observation Yr Mn Dy: 8 5 / / / / (8–13) | Locality No. for day: 2 (14)

Map used and scale: BULLI 1:25000

LOCALITY

Latitude: G D 3 4 ° 1 6 ' Ø Ø " (1–8)
Longitude: 1 5 Ø ° 5 6 ' 5 Ø " (9–15)
Locality Resolution code: 2 (16)
Local Authority code: 1 7 Ø (17–21)
Name of Local Authority (Shire etc.): Wollongong City

Nearest named place: N P N E W M A D D E N T R I G (1–26)
Straight line distance from nearest place (km) (last digit ↓): Ø · 4 (27–31)
Direction from nearest place: S (32) (first letter)

Further details of location: L O (1–2)

Reserve or National Park? P R (1–2) — N (3) Y = yes N = no
Reserve/Park Name.....
Reserve number (4–10)
Reserve class (11)

HABITAT

Altitude (m) (last digit ↓): H T 4 Ø Ø (1–6)
Altitude Resolution Code: 1 (7)

Within 2 km of Coast? Y (8) Y = yes N = no
Landform code: F L (9–10)
Aspect of Slope (x x x = no slope) (first letter →): X X X (11–13)

Surface Soil code: E (14)
Soil Colour code: P (15)
Vegetation Structure code: S S (16–17)
Vegetation restricted to road verge? N (18) Y = yes N = no

If "x" (= other) recorded for any of above, please specify,
Sedgeland

Signs of Fire? N (19) Y = yes N = no
If yes, approx. number of months ago. (Ø = less than 1 month) (last digit) (20–21)

Dominant species at Record Locality:
Banksia paludosa / Allocasuarina paludosa
Melaleuca squarrosa / Sedges

BANKSIAS PRESENT

	Name	Species code	Shrub (S) or Tree (T)	Popu-lation code	Flower code	New Shoot growth?	Response to fire code	Average Height (metres) (last digit ↓)	Pollinator code	Specify Name of Pollinator if Known
O B (1–2)	B. paludosa	P A L (3–6)	S (7)	3 (8)	C (9)	N (10) Y = yes N = no	(11–12)	/ (13–15)	N (16–18)	(19–21)
O B (1–2)		(3–6)	(7)	(8)	(9)	(10)	(11–12)	(13–15)	(16–18)	(19–21)
O B (1–2)		(3–6)	(7)	(8)	(9)	(10)	(11–12)	(13–15)	(16–18)	(19–21)
O B (1–2)		(3–6)	(7)	(8)	(9)	(10)	(11–12)	(13–15)	(16–18)	(19–21)
O B (1–2)		(3–6)	(7)	(8)	(9)	(10)	(11–12)	(13–15)	(16–18)	(19–21)

B S 1 (1–3) ← Number of Banksia species at this Locality (4–43)

Additional Remarks:

BANKSIA ATLAS — SIGHT RECORD SHEET

Use BLOCK LETTERS to fill in blank boxes ☐ inserting one letter per space.
Shaded boxes ☐ are "for office use only".
On dashed lines.....use own handwriting.
If in doubt about a record, leave space blank.
Write zero as "Ø", seven as "7", letter i as "I", letter Z as "Z".

Observer: RCKMD (1–5) | State code: NS (6–7) | Date of Observation Yr Mn Dy: 85/12/15 (8–13) | Locality No. for day: 1 (14/)

Map used and scale: Wollongong 1:100 000

LOCALITY

Latitude: GD34°15'3Ø" (1–8) | Longitude: 15Ø°57'1Ø" (9–15) | Locality Resolution code: 2 (16) | Local Authority code: 17Ø (17–21) /

Name of Local Authority (Shire etc.): Wollongong

Nearest named place: NPNEW MADDEN TRIG (1–26)

Straight line distance from nearest place (km) (last digit ↓): 1.Ø (27–31)

Direction from nearest place: NE (32–34) / (↑ first letter)

Further details of location: LO (1–70 /)

Reserve or National Park? PR (1–2) | N (3) Y = yes N = no

Reserve/Park Name.....

Reserve number (4–10) | Reserve class (11) /

HABITAT

Altitude (m) (last digit ↓): HT 34Ø (1–6) | Altitude Resolution Code: 2 (7)

Within 2 km of Coast? Y (8) Y = yes N = no

Landform code: FL (9–10)

Aspect of Slope (x x x = no slope) (first letter →): XXX (11–13)

Surface Soil code: S (14) | Soil Colour code: G (15) | Vegetation Structure code: WL (16–17) | Vegetation restricted to road verge? N (18) Y = yes N = no

If "x" (= other) recorded for any of above, please specify,

Signs of Fire? N (19) Y = yes N = no

If yes, approx. number of months ago. (Ø = less than 1 month) (20–21) ←(last digit) /

Dominant species at Record Locality: Eucalyptus sieberi / Banksia serrata

BANKSIAS PRESENT

Name	Species code	Shrub (S) or Tree (T)	Popu-lation code	Flower code	New Shoot growth? (Y = yes N = no)	Response to fire code	Average Height (metres) (last digit ↓)	Pollinator code	Specify Name of Pollinator if Known
OB (1–2) B. ericifolia v. ericifolia	ERIE (3–6)	S (7)	2 (8)	C (9)	Y (10)	(11–12)	1.5 (13–15)	N (16–18)	(19–21) /
OB (1–2) B. serrata	SER (3–6)	T (7)	3 (8)	C (9)	Y (10)	(11–12)	4 (13–15)	N (16–18)	(19–21) /
OB (1–2) B. paludosa	PAL (3–6)	S (7)	3 (8)	C (9)	Y (10)	(11–12)	1 (13–15)	N (16–18)	(19–21) /
OB (1–2) B. oblongifolia	OBL (3–6)	S (7)	3 (8)	C (9)	Y (10)	(11–12)	1 (13–15)	N (16–18)	(19–21) /
OB (1–2) B. spinulosa v. spinulosa	SPIS (3–6)	S (7)	3 (8)	C (9)	Y (10)	(11–12)	1.5 (13–15)	N (16–18)	(19–21) /

BS 5 (1–3) ← Number of Banksia species at this Locality (4–23 /)

Additional Remarks:

SER - one plant with flowers.

BANKSIA ATLAS — SIGHT RECORD SHEET

Use BLOCK LETTERS to fill in blank boxes ☐ inserting one letter per space.
Shaded boxes ☐ are "for office use only".
On dashed lines ..... use own handwriting.
If in doubt about a record, leave space blank.
Write zero as "Ø", seven as "7", letter i as "I", letter Z as "Z".

Observer: R C K M D (1–5) | State code: N S (6–7) | Date of Observation Yr Mn Dy: 8 5 / 1 2 / 1 5 (8–13) | Locality No. for day: 2 (14/)

Map used and scale: Wollongong 1:100 000

LOCALITY

Latitude: G D 3 4 Ø 8 3 Ø (1–8)
Longitude: 1 5 Ø 5 7 2 Ø (9–15)
Locality Resolution code: 2 (16)
Local Authority code: 1 7 Ø (17–21 /)
Name of Local Authority (Shire etc.): Wollongong

Nearest named place: N P W O R O N O R A T R I G (1–26)
Straight line distance from nearest place (km) (last digit ↓): 2 · 5 (27–31)
Direction from nearest place: S (32–34 /) (↑ first letter)

Further details of location: L O (1–70 /)

Reserve or National Park? P R (1–2): Y (3) Y = yes N = no
Reserve/Park Name: Heathcote Nat. Pk.
Reserve number: N P 2 3 (4–10)
Reserve class: (11 /)

HABITAT

Altitude (m) (last digit ↓): H T 2 5 5 (1–6)
Altitude Resolution Code: 2 (7)

Within 2 km of Coast? N (8) Y = yes N = no
Landform code: F L (9–10)
Aspect of Slope (x x x = no slope) (first letter →): X X X (11–13)

Surface Soil code: S (14)
Soil Colour code: B (15)
Vegetation Structure code: W L (16–17)
Vegetation restricted to road verge? N (18) Y = yes N = no

If "x" (= other) recorded for any of above, please specify,

Signs of Fire? N (19) Y = yes N = no
If yes, approx. number of months ago. (Ø = less than 1 month) (20–21 /) ← (last digit)

Dominant species at Record Locality: Eucalyptus gummifera / Banksia serrata / B. marginata / sp. rich heathland

BANKSIAS PRESENT

Name	Species code	Shrub (S) or Tree (T)	Popu-lation code	Flower code	New Shoot growth? (Y = yes N = no)	Response to fire code	Average Height (metres) (last digit ↓)	Pollinator code	Specify Name of Pollinator if Known
O B B. serrata (1–2)	S E R (3–6)	T (7)	3 (8)	C (9)	Y (10)	(11–12)	4 (13–15)	N (16–18)	(19–21 /)
O B B. ericifolia v. ericifolia (1–2)	E R I E (3–6)	S (7)	2 (8)	C (9)	Y (10)	(11–12)	2 (13–15)	N (16–18)	(19–21 /)
O B B. oblongifolia (1–2)	O B L (3–6)	S (7)	2 (8)	C (9)	Y (10)	(11–12)	1 (13–15)	N (16–18)	(19–21 /)
O B B. marginata (1–2)	M A R (3–6)	S (7)	3 (8)	C (9)	Y (10)	(11–12)	1 · 2 (13–15)	N (16–18)	(19–21 /)
O B B. spinulosa v. spinulosa (1–2)	S P I S (3–6)	S (7)	2 (8)	C (9)	Y (10)	(11–12)	1 · 2 (13–15)	N (16–18)	(19–21 /)

B S 5 (1–3) ← Number of Banksia species at this Locality (4–43 /)

Additional Remarks:



BANKSIA ATLAS — SIGHT RECORD SHEET

Use BLOCK LETTERS to fill in blank boxes ☐ inserting one letter per space.
Shaded boxes ☐ are "for office use only".
On dashed lines..... use own handwriting.
If in doubt about a record, leave space blank.
Write zero as "Ø", seven as "7", letter i as "I", letter Z as "Z".

Observer: R C K M D (1–5) | State code: N S (6–7) | Date of Observation Yr Mn Dy: 8 5 / 1 2 / 1 5 (8–13) | Locality No. for day: 3 (14/)

Map used and scale: Wollongong 1:100 000

LOCALITY

Latitude: G D 3 4 ° 1 3 ′ 2 5 ″ (1–8)
Longitude: 1 5 Ø 5 8 ′ 1 Ø ″ (9–15)
Locality Resolution code: 2 (16)
Local Authority code: 1 7 Ø (17–21 /)
Name of Local Authority (Shire etc.): Wollongong

Nearest named place: N P N E W M A D D E N T R I G (1–26)
Straight line distance from nearest place (km) (last digit ↓): 4 · 7 (27–31)
Direction from nearest place: N N E (32–34 /) (↑ first letter)

Further details of location: L O (1–70 /)

Reserve or National Park? P R (1–2): N (3) Y = yes, N = no
Reserve/Park Name:
Reserve number (4–10)
Reserve class (11 /)

HABITAT

Altitude (m) (last digit ↓): H T 2 8 Ø (1–6)
Altitude Resolution Code: 2 (7)

Within 2 km of Coast? Y (8) Y = yes, N = no
Landform code: F L (9–10)
Aspect of Slope (x x x = no slope) (first letter →): X X X (11–13)

Surface Soil code: S (14)
Soil Colour code: Y (15)
Vegetation Structure code: W L (16–17)
Vegetation restricted to road verge? N (18) Y = yes, N = no

If "x" (= other) recorded for any of above, please specify,

Signs of Fire? N (19) Y = yes, N = no
If yes, approx. number of months ago. (Ø = less than 1 month) (last digit) (20–21 /)

Dominant species at Record Locality: Eucalyptus sieberi / spp. rich heath.

BANKSIAS PRESENT

	Name	Species code (3–6)	Shrub (S) or Tree (T) (7)	Population code (8)	Flower code (9)	New Shoot growth? (10) Y = yes, N = no	Response to fire code (11–12)	Average Height (metres) (last digit ↓) (13–15)	Pollinator code (16–18)	Specify Name of Pollinator if Known (19–21 /)
OB (1–2)	B. oblongifolia	O B L	S	2	C	Y		1	N	
OB	B. paludosa	P A L	S	2	C	N		1	N	
OB	B. ericifolia v. ericifolia	E R I E	S	2	C	Y		2	N	
OB	B. serrata	S E R	T	2	C	Y		4	N	
OB										

BS 4 ← Number of Banksia species at this Locality (1–3)

Additional Remarks:



BANKSIA ATLAS — SIGHT RECORD SHEET

Use BLOCK LETTERS to fill in blank boxes ☐ inserting one letter per space.
Shaded boxes ☐ are "for office use only".
On dashed lines..... use own handwriting.
If in doubt about a record, leave space blank.
Write zero as "Ø", seven as "7", letter i as "I", letter Z as "Z".

Map used and scale ..... Wollongong 1:100 000

Observer: R C K M D (1–5) | State code: N S (6–7) | Date of Observation Yr Mn Dy: 8 5 / 1 2 / 1 5 (8–13) | Locality No. for day: 4 (14/)

LOCALITY

Latitude: G D 3 4 ' 1 4 ' 5 Ø " (1–8)
Longitude: 1 5 Ø 5 6 ' 5 Ø " (9–15)
Locality Resolution code: 2 (16)
Local Authority code: 1 7 Ø (17–21 /)
Name of Local Authority (Shire etc.): Wollongong

Nearest named place: N P N E W M A D D E N T R I G (1–26)
Straight line distance from nearest place (km) (last digit ↓): 2 · Ø (27–31)
Direction from nearest place: N N W (32–34 /) (↑ first letter)

Further details of location
1 2 3 4 5 6 7 8 9 10 11 12 13 14 15 16 17 18 19 20 21 22 23 24 25 26 27 28 29 30 31 32 33 34 35 36
L O
37 38 39 40 41 42 43 44 45 46 47 48 49 50 51 52 53 54 55 56 57 58 59 60 61 62 63 64 65 66 67 68 69 70 /

Reserve or National Park? P R (1–2) | N (3) Y = yes N = no
Reserve/Park Name .....
Reserve number: (4–10)
Reserve class: (11 /)

HABITAT

Altitude (m) (last digit ↓): H T 3 8 2 (1–6)
Altitude Resolution Code: 2 (7)
Within 2 km of Coast? N (8) Y = yes N = no
Landform code: F L (9–10)
Aspect of Slope (x x x = no slope) (first letter →): X X X (11–13)
Surface Soil code: S (14)
Soil Colour code: G (15)
Vegetation Structure code: W L (16–17)
Vegetation restricted to road verge? N (18) Y = yes N = no

If "x" (= other) recorded for any of above, please specify.

Signs of Fire? N (19) Y = yes N = no
If yes, approx. number of months ago. (Ø = less than 1 month) (20–21 /) ← (last digit)

Dominant species at Record Locality:
Spp. rich heath.
Banksia ericifolia / Eucalyptus gummifera

BANKSIAS PRESENT

	Name	Species code	Shrub (S) or Tree (T)	Population code	Flower code	New Shoot growth? (Y = yes N = no)	Response to fire code	Average Height (metres) (last digit ↓)	Pollinator code	Specify Name of Pollinator if Known
OB (1–2)	B. ericifolia v. ericifolia	E R I E (3–6)	S (7)	3 (8)	C (9)	Y (10)	(11–12)	2 (13–15)	N (16–18)	(19–21 /)
OB (1–2)	B. oblongifolia	O B L (3–6)	S (7)	3 (8)	C (9)	Y (10)	(11–12)	1 (13–15)	N (16–18)	(19–21 /)
OB (1–2)	B. paludosa	P A L (3–6)	S (7)	2 (8)	C (9)	N (10)	(11–12)	1 (13–15)	N (16–18)	(19–21 /)
OB (1–2)	B. serrata	S E R (3–6)	T (7)	2 (8)	C (9)	Y (10)	(11–12)	4 (13–15)	N (16–18)	(19–21 /)
OB (1–2)		(3–6)	(7)	(8)	(9)	(10)	(11–12)	(13–15)	(16–18)	(19–21 /)

B S 4 ← Number of Banksia species at this Locality (1–3)
4 5 6 7 8 9 10 11 12 13 14 15 16 17 18 19 20 21 22 23
24 25 26 27 28 29 30 31 32 33 34 35 36 37 38 39 40 41 42 43 /

Additional Remarks:



BANKSIA ATLAS — SIGHT RECORD SHEET

Use BLOCK LETTERS to fill in blank boxes ☐ inserting one letter per space.
Shaded boxes ☐ are "for office use only".
On dashed lines.....use own handwriting.
If in doubt about a record, leave space blank.
Write zero as "Ø", seven as "7", letter i as "I", letter Z as "Z".

Observer: R C K M D (1–5) | State code: N S (6–7) | Date of Observation Yr Mn Dy: 8 5 / 1 2 / 1 5 (8–13) | Locality No. for day: 5 (14/)

Map used and scale: Wollongong 1:100 000

LOCALITY

Latitude: G D 3 4 ° 1 4 ' 4 8 " (1–8)
Longitude: 1 5 Ø 5 6 ' 5 2 " (9–15)
Locality Resolution code: 2 (16)
Local Authority code: 1 7 Ø (17–21 /)
Name of Local Authority (Shire etc.): Wollongong

Nearest named place: N P N E W M A D D E N S T R I G (1–26)
Straight line distance from nearest place (km) (last digit ↓): 2 · 1 (27–31)
Direction from nearest place: N N W (32–34 /) (↑ first letter)

Further details of location: L O (1–70 /)

Reserve or National Park? P R (1–2) — N (3) Y = yes N = no
Reserve/Park Name.....
Reserve number: (4–10)
Reserve class: (11 /)

HABITAT

Altitude (m) (last digit ↓): H T 3 7 8 (1–6)
Altitude Resolution Code: 2 (7)

Within 2 km of Coast? N (8) Y = yes N = no
Landform code: F L (9–10)
Aspect of Slope (x x x = no slope) (first letter →): X X X (11–13)

Surface Soil code: P (14)
Soil Colour code: K (15)
Vegetation Structure code: S S (16–17)
Vegetation restricted to road verge? N (18) Y = yes N = no

If "x" (= other) recorded for any of above, please specify,
Sedge – heathland

Signs of Fire? N (19) Y = yes N = no
If yes, approx. number of months ago. (Ø = less than 1 month) (last digit) (20–21 /)

Dominant species at Record Locality:.....

BANKSIAS PRESENT

	Name	Species code	Shrub (S) or Tree (T)	Popu-lation code	Flower code	New Shoot growth? Y = yes N = no	Response to fire code	Average Height (metres) (last digit ↓)	Pollinator code	Specify Name of Pollinator if Known
O B (1–2)	B. robur	R O B (3–6)	S (7)	3 (8)	C (9)	Y (10)	(11–12)	/ (13–15)	N (16–18)	(19–21 /)
O B (1–2)	B. oblongifolia	O B L (3–6)	S (7)	3 (8)	C (9)	Y (10)	(11–12)	/ (13–15)	N (16–18)	(19–21 /)
O B (1–2)		(3–6)	(7)	(8)	(9)	(10)	(11–12)	(13–15)	(16–18)	(19–21 /)
O B (1–2)		(3–6)	(7)	(8)	(9)	(10)	(11–12)	(13–15)	(16–18)	(19–21 /)
O B (1–2)		(3–6)	(7)	(8)	(9)	(10)	(11–12)	(13–15)	(16–18)	(19–21 /)

B S 2 (1–3) ← Number of Banksia species at this Locality (4–43 /)

Additional Remarks:
ROB – some new flower spikes developing.



BANKSIA ATLAS — SIGHT RECORD SHEET

Use BLOCK LETTERS to fill in blank boxes ☐ inserting one letter per space.
Shaded boxes ☐ are "for office use only".
On dashed lines ..... use own handwriting.
If in doubt about a record, leave space blank.
Write zero as "Ø", seven as "7", letter i as "I", letter Z as "Z".

Map used and scale: APPIN 1:25000

Observer	State code	Date of Observation (Yr Mn Dy)	Locality No. for day
RCKMD	NS	85 12 2Ø	1

LOCALITY

Latitude	Longitude	Locality Resolution code	Local Authority code	Name of Local Authority (Shire etc.)
GD 34 14 ØØ	15Ø 57 15	2	17Ø	Wollongong City

Nearest named place: NP STANWELL DAM

Straight line distance from nearest place (km) (last digit ↓): 1.Ø

Direction from nearest place: SW (↑ first letter)

Further details of location: LO

Reserve or National Park? PR — N (Y = yes, N = no)

Reserve/Park Name:

Reserve number:

Reserve class:

HABITAT

Altitude (m) (last digit ↓): HT 3ØØ

Altitude Resolution Code: 1

Within 2 km of Coast? N (Y = yes, N = no)

Landform code: RK

Aspect of Slope (x x x = no slope) (first letter): E

Surface Soil code: S

Soil Colour code: B

Vegetation Structure code: WL

Vegetation restricted to road verge? N (Y = yes, N = no)

If "x" (= other) recorded for any of above, please specify,

Signs of Fire? N (Y = yes, N = no)

If yes, approx. number of months ago. (Ø = less than 1 month) (last digit)

Dominant species at Record Locality: Eucalyptus sieberi / Angophora costata Allocasuarina littoralis

BANKSIAS PRESENT

	Name	Species code	Shrub (S) or Tree (T)	Population code	Flower code	New Shoot growth? (Y = yes, N = no)	Response to fire code	Average Height (metres) (last digit ↓)	Pollinator code	Specify Name of Pollinator if Known
OB	B. integrifolia v. integrifolia	INTI	S	1	N	Y		2	N	
OB	B. spinulosa v. spinulosa	SPIS	S	2	C	Y		1.5	N	
OB	B. serrata	SER	T	2	C	Y		3	N	
OB	B. oblongifolia	OBL	S	2	C	Y		1.2	N	
OB										

BS4 ← Number of Banksia species at this Locality

Additional Remarks:



BANKSIA ATLAS — SIGHT RECORD SHEET

Use BLOCK LETTERS to fill in blank boxes ☐ inserting one letter per space.
Shaded boxes ☐ are "for office use only".
On dashed lines ..... use own handwriting.
If in doubt about a record, leave space blank.
Write zero as "Ø", seven as "7̶", letter i as "I", letter Z as "Z̶".

Observer: R C K M D (1–5) | State code: N S (6–7) | Date of Observation Yr Mn Dy: 8 5 / 1 2 2 Ø (8–13) | Locality No. for day: 2 (14)

Map used and scale: APPIN 1:25000

LOCALITY

Latitude: G D 3 4 ° 1 4 ′ 3 Ø ″ (1–8)
Longitude: 1 5 Ø ° 5 8 ′ 1 5 ″ (9–15)
Locality Resolution code: 2 (16)
Local Authority code: 1 7 Ø (17–21)
Name of Local Authority (Shire etc.): Wollongong City

Nearest named place: N P C O A L C L I F F D A M (1–26)
Straight line distance from nearest place (km) (last digit): 1 · 1 (27–31)
Direction from nearest place: S E (32–34) (first letter)

Further details of location: L O (1–70)

Reserve or National Park? P R (1–2): N (3) Y = yes N = no
Reserve/Park Name:
Reserve number (4–10)
Reserve class (11)

HABITAT

Altitude (m) (last digit): H T 2 7 Ø (1–6)
Altitude Resolution Code: 1 (7)

Within 2 km of Coast?: Y (8) Y = yes N = no
Landform code: H T (9–10)
Aspect of Slope (x x x = no slope) (first letter): X X X (11–13)

Surface Soil code: S (14)
Soil Colour code: G (15)
Vegetation Structure code: W L (16–17)
Vegetation restricted to road verge?: N (18) Y = yes N = no

If "x" (= other) recorded for any of above, please specify,
Edge of cliffs of escarpment

Signs of Fire?: N (19) Y = yes N = no
If yes, approx. number of months ago. (Ø = less than 1 month) (last digit): (20–21)

Dominant species at Record Locality:
Eucalyptus piperita / Angophora costata

BANKSIAS PRESENT

	Name	Species code	Shrub (S) or Tree (T)	Popu-lation code	Flower code	New Shoot growth? (Y = yes N = no)	Response to fire code	Average Height (metres) (last digit)	Pollinator code	Specify Name of Pollinator if Known
OB (1–2)	B. serrata	S E R (3–6)	T (7)	2 (8)	C (9)	Y (10)	(11–12)	4 (13–15)	N (16–18)	(19–21)
OB (1–2)	B. integrifolia v. integrifolia	I N T I (3–6)	S (7)	2 (8)	N (9)	Y (10)	(11–12)	2 (13–15)	N (16–18)	(19–21)
OB (1–2)		(3–6)	(7)	(8)	(9)	(10)	(11–12)	(13–15)	(16–18)	(19–21)
OB (1–2)		(3–6)	(7)	(8)	(9)	(10)	(11–12)	(13–15)	(16–18)	(19–21)
OB (1–2)		(3–6)	(7)	(8)	(9)	(10)	(11–12)	(13–15)	(16–18)	(19–21)

B S 2 (1–3) ← Number of Banksia species at this Locality (4–43)

Additional Remarks:



BANKSIA ATLAS — SIGHT RECORD SHEET

Use BLOCK LETTERS to fill in blank boxes ☐ inserting one letter per space.
Shaded boxes ☐ are "for office use only".
On dashed lines ..... use own handwriting.
If in doubt about a record, leave space blank.
Write zero as "Ø", seven as "7", letter i as "I", letter Z as "Z".

Map used and scale ..... APPIN 1:25000

Observer: R C K M D (1–5)
State code: N S (6–7)
Date of Observation Yr Mn Dy: 8 5 1 2 2 6 (8–13)
Locality No. for day: 1 (14)

LOCALITY

Latitude: G D 3 4 1 3 2 3 (1–8)
Longitude: 1 5 Ø 5 7 Ø Ø (9–15)
Locality Resolution code: 2 (16)
Local Authority code: 1 7 Ø (17–21)
Name of Local Authority (Shire etc.): Wollongong City

Nearest named place: N P S T A N W E L L D A M (1–26)
Straight line distance from nearest place (km) (last digit ↓): 1 . Ø (27–31)
Direction from nearest place: N W (32–34) (↑ first letter)

Further details of location: L O (1–36, 37–70)

Reserve or National Park? P R (1–2): N (3) Y = yes N = no
Reserve/Park Name: CROWN LAND
Reserve number (4–10)
Reserve class (11)

HABITAT

Altitude (m) (last digit ↓): H T 3 3 5 (1–6)
Altitude Resolution Code: 1 (7)
Within 2 km of Coast?: N (8) Y = yes N = no
Landform code: F L (9–10)
Aspect of Slope (x x x = no slope) (first letter →): X X X (11–13)
Surface Soil code: S (14)
Soil Colour code: G (15)
Vegetation Structure code: W L (16–17)
Vegetation restricted to road verge?: N (18) Y = yes N = no

If "x" (= other) recorded for any of above, please specify,

Signs of Fire?: N (19) Y = yes N = no
If yes, approx. number of months ago. (Ø = less than 1 month) (last digit) (20–21)

Dominant species at Record Locality:
Eucalyptus gummifera / B. ericifolia
Spp. rich heath.

BANKSIAS PRESENT

	Name	Species code	Shrub (S) or Tree (T)	Popu-lation code	Flower code	New Shoot growth? (Y = yes N = no)	Response to fire code	Average Height (metres) (last digit ↓)	Pollinator code	Specify Name of Pollinator if Known
OB (1–2)	B. ericifolia v. ericifolia	E R I E (3–6)	S (7)	3 (8)	C (9)	Y (10)	(11–12)	2 (13–15)	N (16–18)	(19–21)
OB	B. serrata	S E R (3–6)	T (7)	3 (8)	C (9)	Y (10)	(11–12)	2 (13–15)	N (16–18)	(19–21)
OB	B. oblongifolia	O B L (3–6)	S (7)	2 (8)	C (9)	Y (10)	(11–12)	1 (13–15)	N (16–18)	(19–21)
OB	B. paludosa	P A L (3–6)	S (7)	1 (8)	A (9)	Y (10)	(11–12)	1 (13–15)	N (16–18)	(19–21)
OB		(3–6)	(7)	(8)	(9)	(10)	(11–12)	(13–15)	(16–18)	(19–21)

BS 4 (1–3) ← Number of Banksia species at this Locality (4–43)

Additional Remarks:



BANKSIA ATLAS — SIGHT RECORD SHEET

Use BLOCK LETTERS to fill in blank boxes ☐ inserting one letter per space.
Shaded boxes ☐ are "for office use only".
On dashed lines ..... use own handwriting.
If in doubt about a record, leave space blank.
Write zero as "Ø", seven as "7", letter i as "I", letter Z as "Z".

Observer: R C K M D (1–5) | State code: N S (6–7) | Date of Observation Yr Mn Dy: 8 5 / 1 2 2 6 (8–13) | Locality No. for day: 2 (14/)

Map used and scale: ADDIN 1:25000

LOCALITY

Latitude: G D 3 4 ° 1 3 ′ 2 5 ″ (1–8)
Longitude: 1 5 Ø 5 ° 9 ′ Ø 5 ″ (9–15)
Locality Resolution code: 2 (16)
Local Authority code: 1 7 Ø (17–21 /)
Name of Local Authority (Shire etc.): Wollongong City

Nearest named place: N P K E L L Y S F A L L S (1–26)
Straight line distance from nearest place (km) (last digit ↓): 1 · Ø (27–31)
Direction from nearest place: S S E (32–34 /) (↑ first letter)

Further details of location: L O (1–36)

Reserve or National Park? P R (1–2): N (3) Y = yes N = no
Reserve/Park Name:
Reserve number (4–10)
Reserve class (11 /)

HABITAT

Altitude (m) (last digit ↓): H T 2 Ø Ø (1–6)
Altitude Resolution Code: 1 (7)

Within 2 km of Coast? Y (8) Y = yes N = no
Landform code: H T (9 10)
Aspect of Slope (x x x = no slope) (first letter →): X X X (11–13)

Surface Soil code: L (14)
Soil Colour code: R (15)
Vegetation Structure code: F T (16 17)
Vegetation restricted to road verge? N (18) Y = yes N = no

If "x" (= other) recorded for any of above, please specify,
Iron-rich chocolate shale

Signs of Fire? N (19) Y = yes N = no
If yes, approx. number of months ago. (Ø = less than 1 month) (20 21 /) ← (last digit)

Dominant species at Record Locality:
Eucalyptus botryoides / B. integrifolia

BANKSIAS PRESENT

	Name	Species code	Shrub (S) or Tree (T)	Popu-lation code	Flower code	New Shoot growth?	Response to fire code	Average Height (metres) (last digit ↓)	Pollinator code	Specify Name of Pollinator if Known
O B (1–2)	B. integrifolia v. integrifolia	I N T I (3–6)	T (7)	3 (8)	A (9)	Y (10) Y = yes N = no	(11–12)	6 (13–15)	N (16–18)	(19–21 /)
O B (1–2)		(3–6)	(7)	(8)	(9)	(10)	(11–12)	(13–15)	(16–18)	(19–21 /)
O B (1–2)		(3–6)	(7)	(8)	(9)	(10)	(11–12)	(13–15)	(16–18)	(19–21 /)
O B (1–2)		(3–6)	(7)	(8)	(9)	(10)	(11–12)	(13–15)	(16–18)	(19–21 /)
O B (1–2)		(3–6)	(7)	(8)	(9)	(10)	(11–12)	(13–15)	(16–18)	(19–21 /)

B S 1 (1–3) ← Number of Banksia species at this Locality (4–23 /)

Additional Remarks:



BANKSIA ATLAS — SIGHT RECORD SHEET

Use BLOCK LETTERS to fill in blank boxes ☐ inserting one letter per space.
Shaded boxes ☐ are "for office use only".
On dashed lines ..... use own handwriting.
If in doubt about a record, leave space blank.
Write zero as "Ø", seven as "7̶", letter i as "I", letter Z as "Z̶".

Map used and scale ADDIN 1:25000

Observer: R C K M D (1–5) | State code: N S (6–7) | Date of Observation Yr Mn Dy: 8 5 / 1 2 2 6 (8–13) | Locality No. for day: 3 (14/)

LOCALITY

Latitude: G D 3 4° 1 3′ 2 7″ (1–8)
Longitude: 1 5 Ø° 5 8′ 3 2″ (9–15)
Locality Resolution code: 2 (16)
Local Authority code: 1 7 Ø (17–21 /)
Name of Local Authority (Shire etc.): Wollongong City

Nearest named place: N P K E L L Y S F A L L S (1–26)
Straight line distance from nearest place (km) (last digit ↓): 1 2 5 (27–31)
Direction from nearest place: S S W (32–34 /) (↑ first letter)

Further details of location: L O (1–36)

Reserve or National Park? P R (1–2): N (3) Y = yes N = no
Reserve/Park Name .....
Reserve number (4–10)
Reserve class (11 /)

HABITAT

Altitude (m) (last digit ↓): H T 2 6 Ø (1–6)
Altitude Resolution Code: 1 (7)
Within 2 km of Coast?: Y (8) Y = yes N = no
Landform code: F L (9 10)
Aspect of Slope (x x x = no slope) (first letter →): X X X (11–13)
Surface Soil code: S (14)
Soil Colour code: Y (15)
Vegetation Structure code: W L (16 17)
Vegetation restricted to road verge?: N (18) Y = yes N = no

If "x" (= other) recorded for any of above, please specify,

Signs of Fire?: N (19) Y = yes N = no
If yes, approx. number of months ago. (Ø = less than 1 month) (last digit ←) (20 21 /)

Dominant species at Record Locality: Eucalyptus gummifera / Spp.-rich heathland

BANKSIAS PRESENT

	Name	Species code	Shrub (S) or Tree (T)	Popu-lation code	Flower code	New Shoot growth? (Y = yes N = no)	Response to fire code	Average Height (metres) (last digit ↓)	Pollinator code	Specify Name of Pollinator if Known
O B (1–2)	B. oblongifolia	O B L (3–6)	S (7)	3 (8)	C (9)	Y (10)	(11–12)	1 (13–15)	N (16–18)	(19–21 /)
O B (1–2)	B. paludosa	P A L (3–6)	S (7)	3 (8)	C (9)	Y (10)	(11–12)	1 (13–15)	N (16–18)	(19–21 /)
O B (1–2)	B. serrata	S E R (3–6)	T (7)	3 (8)	C (9)	Y (10)	(11–12)	5 (13–15)	N (16–18)	(19–21 /)
O B (1–2)	B. spinulosa v. spinulosa	S P I S (3–6)	S (7)	2 (8)	N (9)	Y (10)	(11–12)	1 · 2 (13–15)	N (16–18)	(19–21 /)
O B (1–2)	B. ericifolia v. ericifolia	E R I E (3–6)	S (7)	2 (8)	C (9)	Y (10)	(11–12)	2 (13–15)	N (16–18)	(19–21 /)

B S 5 (1–3) ← Number of Banksia species at this Locality (4–23 / 24–43 /)

Additional Remarks:

V45

BANKSIA ATLAS — SIGHT RECORD SHEET

Use BLOCK LETTERS to fill in blank boxes ☐ inserting one letter per space.
Shaded boxes ☐ are "for office use only".
On dashed lines.....use own handwriting.
If in doubt about a record, leave space blank.
Write zero as "Ø", seven as "7", letter i as "I", letter Z as "Z".

Observer: R C K M D (1–5) | State code: N S (6–7) | Date of Observation Yr Mn Dy: 8 5 / 1 2 2 6 (8–13) | Locality No. for day: 4 (14/)

Map used and scale ..... APPIN 1:25000

LOCALITY

Latitude: G D 3 4 / 1 3 / 2 5 (1–8)
Longitude: 1 5 Ø 5 / 8 1 / 7 (9–15)
Locality Resolution code: 2 (16)
Local Authority code: 1 7 Ø (17–21 /)
Name of Local Authority (Shire etc.): Wollongong City

Nearest named place: N P K E L L Y S F A L L S (1–26)
Straight line distance from nearest place (km) (last digit ↓): 1 · 3 (27–31)
Direction from nearest place: S W (32–34 /) (↑ first letter)

Further details of location: L O (1–36)

Reserve or National Park? P R (1–2): N (3) Y = yes N = no
Reserve/Park Name .....
Reserve number (4–10)
Reserve class (11 /)

HABITAT

Altitude (m) (last digit ↓): H T 2 6 Ø (1–6)
Altitude Resolution Code: 1 (7)
Within 2 km of Coast?: Y (8) Y = yes N = no
Landform code: V A (9–10)
Aspect of Slope (x x x = no slope) (first letter →): X X X (11–13)
Surface Soil code: P (14)
Soil Colour code: K (15)
Vegetation Structure code: S S (16–17)
Vegetation restricted to road verge?: N (18) Y = yes N = no

If "x" (= other) recorded for any of above, please specify,
Sedgeland

Signs of Fire?: N (19) Y = yes N = no
If yes, approx. number of months ago. (Ø = less than 1 month) (20 21 /) ←(last digit)

Dominant species at Record Locality:
Banksia robur / sedges

BANKSIAS PRESENT

	Name	Species code (3–6)	Shrub (S) or Tree (T) (7)	Population code (8)	Flower code (9)	New Shoot growth? (10) Y = yes N = no	Response to fire code (11–12)	Average Height (metres) (last digit ↓) (13–15)	Pollinator code (16–18)	Specify Name of Pollinator if Known (19–21 /)
O B (1–2)	B. robur	R O B	S	3	C	Y		1 · 2	N	
O B (1–2)	B. oblongifolia	O B L	S	2	C	Y		1	N	
O B (1–2)										
O B (1–2)										
O B (1–2)										

B S 2 ← Number of Banksia species at this Locality (1–3)

Additional Remarks: (4–43 /)



BANKSIA ATLAS — SIGHT RECORD SHEET

Use BLOCK LETTERS to fill in blank boxes ☐ inserting one letter per space.
Shaded boxes ☐ are "for office use only".
On dashed lines ..... use own handwriting.
If in doubt about a record, leave space blank.
Write zero as "Ø", seven as "7̶", letter i as "I", letter Z as "Z̶".

Observer: R C K M D (1–5) | State code: N S (6–7) | Date of Observation Yr Mn Dy: 8 5 / 1 2 2 8 (8–13) | Locality No. for day: 3 (14/)

Map used and scale: BUNDANOON 1:31680

LOCALITY

Latitude: G D 3 4 4 Ø 4 4 (1–8)
Longitude: 1 5 Ø 1 8 3 Ø (9–15)
Locality Resolution code: 2 (16)
Local Authority code: 1 7 Ø (17–21 /)
Name of Local Authority (Shire etc.): Wollongong City

Nearest named place: N P S P O O N E R L O O K O U T (1–26)
Straight line distance from nearest place (km) (last digit ↓): Ø · 1 (27–31)
Direction from nearest place: N E (32–34 /) (↑ first letter)

Further details of location: L O (1–70 /)

Reserve or National Park? P R (1–2): Y (3) Y = yes N = no
Reserve/Park Name: MORTON NAT. PARK
Reserve number: NP 3 2 (4–10)
Reserve class: (11 /)

HABITAT

Altitude (m) (last digit ↓): H T 5 7 7 (1–6)
Altitude Resolution Code: 1 (7)
Within 2 km of Coast? N (8) Y = yes N = no
Landform code: R K (9–10)
Aspect of Slope (x x x = no slope) (first letter →): S (11–13)
Surface Soil code: S (14)
Soil Colour code: G (15)
Vegetation Structure code: W L (16–17)
Vegetation restricted to road verge? N (18) Y = yes N = no

If "x" (= other) recorded for any of above, please specify,
Fire Jan, '83.

Signs of Fire? N (19) Y = yes N = no
If yes, approx. number of months ago. (Ø = less than 1 month) (last digit ↓): 3 6 (20–21 /)

Dominant species at Record Locality: Eucalyptus sieberi / E. piperita / Banksia serrata

BANKSIAS PRESENT

	Name	Species code	Shrub (S) or Tree (T)	Popu-lation code	Flower code	New Shoot growth? Y = yes N = no	Response to fire code	Average Height (metres) (last digit ↓)	Pollinator code	Specify Name of Pollinator if Known
OB (1–2)	B. spinulosa v. spinulosa	S P I S (3–6)	S (7)	3 (8)	C (9)	Y (10)	L (11–12)	1 · 2 (13–15)	N (16–18)	(19–21 /)
OB (1–2)	B. serrata	S E R (3–6)	T (7)	3 (8)	C (9)	Y (10)	T (11–12)	6 (13–15)	N (16–18)	(19–21 /)
OB (1–2)		(3–6)	(7)	(8)	(9)	(10)	(11–12)	(13–15)	(16–18)	(19–21 /)
OB (1–2)		(3–6)	(7)	(8)	(9)	(10)	(11–12)	(13–15)	(16–18)	(19–21 /)
OB (1–2)		(3–6)	(7)	(8)	(9)	(10)	(11–12)	(13–15)	(16–18)	(19–21 /)

BS 2 ← Number of Banksia species at this Locality (1–3)
(4–43 /)

Additional Remarks:



BANKSIA ATLAS — SIGHT RECORD SHEET

Use BLOCK LETTERS to fill in blank boxes ☐ inserting one letter per space.
Shaded boxes ☐ are "for office use only".
On dashed lines ..... use own handwriting.
If in doubt about a record, leave space blank.
Write zero as "Ø", seven as "7̶", letter i as "I", letter Z as "Z̶".

Map used and scale ..... WOLLONGONG 1:25000

Observer: R C K M D (1–5) | State code: N S (6–7) | Date of Observation Yr Mn Dy: 8 5 / 1 2 / 2 9 (8–13) | Locality No. for day: 1 (14)

LOCALITY

Latitude: G D 3 4° 2 4' 1 6" (1–8)
Longitude: 1 5 Ø° 5 1' 2 4" (9–15)
Locality Resolution code: 2 (16)
Local Authority code: 1 7 Ø (17–21)
Name of Local Authority (Shire etc.): Wollongong City

Nearest named place: N P K E I R A T R I G (1–26)
Straight line distance from nearest place (km) (last digit ↓): Ø · 1 (27–31)
Direction from nearest place: S (32–34) (↑ first letter)

Further details of location: L O (1–70)

Reserve or National Park? P R (1–2): N (3) Y = yes N = no
Reserve/Park Name: Mt. Keira Summit Council Reserve
Reserve number (4–10)
Reserve class (11)

HABITAT

Altitude (m) (last digit ↓): H T 4 5 Ø (1–6)
Altitude Resolution Code: 1 (7)
Within 2 km of Coast?: N (8) Y = yes N = no
Landform code: H T (9–10)
Aspect of Slope (x x x = no slope) (first letter →): E (11–13)
Surface Soil code: S (14)
Soil Colour code: G (15)
Vegetation Structure code: W L (16–17)
Vegetation restricted to road verge?: N (18) Y = yes N = no

If "x" (= other) recorded for any of above, please specify,

Signs of Fire?: N (19) Y = yes N = no
If yes, approx. number of months ago. (Ø = less than 1 month) (last digit ←): (20–21)

Dominant species at Record Locality: Eucalyptus sieberi / Banksia serrata

BANKSIAS PRESENT

	Name	Species code (3–6)	Shrub (S) or Tree (T) (7)	Population code (8)	Flower code (9)	New Shoot growth? (10) Y = yes N = no	Response to fire code (11–12)	Average Height (metres) (last digit ↓) (13–15)	Pollinator code (16–18)	Specify Name of Pollinator if Known (19–21)
O B (1–2)	B. serrata	S E R	T	3	C	Y		6	N	
O B (1–2)	B. spinulosa v. spinulosa	S P I S	S	1	C	Y		1	N	
O B (1–2)										
O B (1–2)										
O B (1–2)										

B S 2 ← Number of Banksia species at this Locality (1–3)

Additional Remarks: (4–43)



BANKSIA ATLAS — SIGHT RECORD SHEET

Use BLOCK LETTERS to fill in blank boxes ☐ inserting one letter per space.
Shaded boxes ☐ are "for office use only".
On dashed lines ..... use own handwriting.
If in doubt about a record, leave space blank.
Write zero as "Ø", seven as "7", letter i as "I", letter Z as "Z".

Observer: R C K M D (1–5) | State code: N S (6–7) | Date of Observation Yr Mn Dy: 8 5 / 1 2 / 2 9 (8–13) | Locality No. for day: 2 (14)

Map used and scale: WOLLONGONG 1:25000

LOCALITY

Latitude: G D 3 4 ' 2 2 ' 4 1 " (1–8)
Longitude: 1 5 Ø 5 Ø ' 1 5 " (9–15)
Locality Resolution code: 2 (16)
Local Authority code: 1 7 Ø (17–21)
Name of Local Authority (Shire etc.): Wollongong City

Nearest named place: N P K E I R A T R I G (1–26)
Straight line distance from nearest place (km) (last digit ↓): 3 · 4 (27–31)
Direction from nearest place: N W (32–34) (↑ first letter)

Further details of location: L O (1–70)

Reserve or National Park? P R (1–2): N (3) Y = yes N = no
Reserve/Park Name: Water Catchment Area
Reserve number (4–10)
Reserve class (11)

HABITAT

Altitude (m) (last digit ↓): H T 3 9 Ø (1–6)
Altitude Resolution Code: 1 (7)

Within 2 km of Coast? N (8) Y = yes N = no
Landform code: V A (9–10)
Aspect of Slope (x x x = no slope) (first letter →): N (11–13)

Surface Soil code: S (14)
Soil Colour code: G (15)
Vegetation Structure code: S S (16–17)
Vegetation restricted to road verge? N (18) Y = yes N = no

If "x" (= other) recorded for any of above, please specify,
Sedgeland

Signs of Fire? N (19) Y = yes N = no
If yes, approx. number of months ago. (Ø = less than 1 month) (20–21) ← (last digit)

Dominant species at Record Locality:
Banksia robur / B. oblongifolia / Gleichenia dicarpa
sedges

BANKSIAS PRESENT

Name	Species code (3–6)	Shrub (S) or Tree (T) (7)	Population code (8)	Flower code (9)	New Shoot growth? (10) Y = yes N = no	Response to fire code (11–12)	Average Height (metres) (last digit ↓) (13–15)	Pollinator code (16–18)	Specify Name of Pollinator if Known (19–21)
OB B. robur	R O B	S	3	B	Y		/ 1	N	
OB B. oblongifolia	O B L	S	3	C	Y		/ 1	N	
OB B. serrata	S E R	T	1	C	Y		/ 4	N	
OB B. spinulosa v. spinulosa	S P I S	S	1	C	Y		1 · 5	N	
OB B. ericifolia v. ericifolia	E R I E	S	1	C	Y		/ 1	N	

BS 5 ← Number of Banksia species at this Locality (1–3)

Additional Remarks:
ROB - some in bud.
ERIE - one only with a fruiting cone.



BANKSIA ATLAS — SIGHT RECORD SHEET

Use BLOCK LETTERS to fill in blank boxes ☐ inserting one letter per space.
Shaded boxes ☐ are "for office use only".
On dashed lines ..... use own handwriting.
If in doubt about a record, leave space blank.
Write zero as "Ø", seven as "7̸", letter i as "I", letter Z as "Z̸".

Observer: R C K M D (1–5) | State code: N S (6–7) | Date of Observation Yr Mn Dy: 8 5 / 1 2 / 3 1 (8–13) | Locality No. for day: 1 (14)

Map used and scale: APPIN 1:25000

LOCALITY

Latitude: G D 3 4 ° 1 4 ' 4 1 " (1–8)
Longitude: 1 5 Ø 5 3 ' 1 Ø " (9–15)
Locality Resolution code: 2 (16)
Local Authority code: 1 7 Ø (17–21)
Name of Local Authority (Shire etc.): Wollongong City
Nearest named place: N P D A R K E S F O R E S T (1–26)
Straight line distance from nearest place (km) (last digit ↓): 2 · 5 (27–31)
Direction from nearest place: S W (32–34) (↑ first letter)
Further details of location: L O B E S I D E I L U K A C R E E K (1–36)
Reserve or National Park? P R (1–2) | N (3) Y = yes N = no
Reserve/Park Name: Crown Land
Reserve number (4–10)
Reserve class (11)

HABITAT

Altitude (m) (last digit ↓): H T 3 7 5 (1–6)
Altitude Resolution Code: 1 (7)
Within 2 km of Coast? N (8) Y = yes N = no
Landform code: F L (9–10)
Aspect of Slope (x x x = no slope) (first letter →): X X X (11–13)
Surface Soil code: P (14)
Soil Colour code: K (15)
Vegetation Structure code: S S (16–17)
Vegetation restricted to road verge? N (18) Y = yes N = no
If "x" (= other) recorded for any of above, please specify: Sedgeland
Signs of Fire? Y (19) Y = yes N = no
If yes, approx. number of months ago. (Ø = less than 1 month) 2 4 (20–21) ← (last digit)
Dominant species at Record Locality: Banksia robur / B. oblongifolia
Sedges

BANKSIAS PRESENT

	Name	Species code	Shrub (S) or Tree (T)	Popu-lation code	Flower code	New Shoot growth?	Response to fire code	Average Height (metres) (last digit ↓)	Pollinator code	Specify Name of Pollinator if Known
O B	B. robur	R O B	S	3	N	Y	L	/	N	
O B	B. oblongifolia	O B L	S	3	N	Y	L	/	N	
O B	B. ericifolia v. ericifolia	E R I E	S	1	N	Y	S	Ø · 2	N	
O B										
O B										

B S 3 ← Number of Banksia species at this Locality

Additional Remarks:
ERIE - seedlings only.
ROB & OBL - seedlings also.



BANKSIA ATLAS — SIGHT RECORD SHEET

Use BLOCK LETTERS to fill in blank boxes ☐ inserting one letter per space.
Shaded boxes ☐ are "for office use only".
On dashed lines ..... use own handwriting.
If in doubt about a record, leave space blank.
Write zero as "Ø", seven as "7", letter i as "I", letter Z as "Z".

Observer: R C K M D (1–5) | State code: N S (6–7) | Date of Observation Yr Mn Dy: 8 5 / 1 2 3 1 (8–13) | Locality No. for day: 2 (14/)

Map used and scale ..... APPIN 1:25000

LOCALITY

Latitude: G D 3 4 ' 1 4 ' 3 6 " (1–8)
Longitude: 1 5 Ø 5 3 ' 1 5 " (9–15)
Locality Resolution code: 2 (16)
Local Authority code: 1 7 Ø (17–21 /)
Name of Local Authority (Shire etc.): Wollongong City

Nearest named place: N P D A R K E S _ F O R E S T (1–26)
Straight line distance from nearest place (km) (last digit ↓): 2 · 4 (27–31)
Direction from nearest place: S W (32–34 /) (↑ first letter)

Further details of location: L O (1–70 /)

Reserve or National Park? P R (1–2) — N (3) Y = yes N = no
Reserve/Park Name ..... Crown Land
Reserve number (4–10)
Reserve class (11 /)

HABITAT

Altitude (m) (last digit ↓): H T _ 3 8 Ø (1–6)
Altitude Resolution Code: 1 (7)
Within 2 km of Coast? N (8) Y = yes N = no
Landform code: F L (9–10)
Aspect of Slope (x x x = no slope) (first letter →): X X X (11–13)
Surface Soil code: S (14)
Soil Colour code: B (15)
Vegetation Structure code: W L (16–17)
Vegetation restricted to road verge? N (18) Y = yes N = no
If "x" (= other) recorded for any of above, please specify, ...
Signs of Fire? Y (19) Y = yes N = no
If yes, approx. number of months ago. (Ø = less than 1 month): 2 4 (20–21 /) ← (last digit)
Dominant species at Record Locality: Eucalyptus sieberi / Banksia serrata Sp. rich heath

BANKSIAS PRESENT

	Name	Species code	Shrub (S) or Tree (T)	Population code	Flower code	New Shoot growth? (Y = yes N = no)	Response to fire code	Average Height (metres) (last digit ↓)	Pollinator code	Specify Name of Pollinator if Known
O B (1–2)	B. serrata	S E R (3–6)	T (7)	3 (8)	C (9)	Y (10)	T (11–12)	4 (13–15)	N (16–18)	(19–21 /)
O B (1–2)	B. oblongifolia	O B L (3–6)	S (7)	3 (8)	N (9)	Y (10)	L (11–12)	/ (13–15)	N (16–18)	(19–21 /)
O B (1–2)	B. ericifolia v. ericifolia	E R I E (3–6)	S (7)	2 (8)	N (9)	Y (10)	S (11–12)	Ø · 1 (13–15)	N (16–18)	(19–21 /)
O B (1–2)		(3–6)	(7)	(8)	(9)	(10)	(11–12)	(13–15)	(16–18)	(19–21 /)
O B (1–2)		(3–6)	(7)	(8)	(9)	(10)	(11–12)	(13–15)	(16–18)	(19–21 /)

B S 3 (1–3) ← Number of Banksia species at this Locality (4–43 /)

Additional Remarks:



BANKSIA ATLAS — SIGHT RECORD SHEET

Use BLOCK LETTERS to fill in blank boxes ☐ inserting one letter per space.
Shaded boxes ☐ are "for office use only".
On dashed lines ..... use own handwriting.
If in doubt about a record, leave space blank.
Write zero as "Ø", seven as "7̶", letter i as "I", letter Z as "Z̶".

Map used and scale ..... APPIN 1:25000

Observer: RCKMD (1–5) | State code: NS (6–7) | Date of Observation Yr Mn Dy: 85/12/31 (8–13) | Locality No. for day: 3 (14/)

LOCALITY

Latitude: GD 34°14'24" (1–8) | Longitude: 150°53'26" (9–15) | Locality Resolution code: 2 (16) | Local Authority code: 17Ø (17–21) /

Name of Local Authority (Shire etc.): Wollongong City

Nearest named place: NP DARKES FOREST (1–26)

Straight line distance from nearest place (km) (last digit ↓): 2.Ø (27–31)

Direction from nearest place: SSW (32–34) / (↑ first letter)

Further details of location: LO (1–70) /

Reserve or National Park? PR (1–2): N (3) Y = yes N = no

Reserve/Park Name: Crown Land

Reserve number (4–10) | Reserve class (11) /

HABITAT

Altitude (m) (last digit ↓): HT 36Ø (1–6)

Altitude Resolution Code: / (7)

Within 2 km of Coast? N (8) Y = yes N = no

Landform code: FL (9–10)

Aspect of Slope (x x x = no slope) (first letter →): XXX (11–13)

Surface Soil code: S (14)

Soil Colour code: W (15)

Vegetation Structure code: WL (16–17)

Vegetation restricted to road verge? N (18) Y = yes N = no

If "x" (= other) recorded for any of above, please specify,

Signs of Fire? Y (19) Y = yes N = no

If yes, approx. number of months ago. (Ø = less than 1 month): 24 (20–21) ← (last digit) /

Dominant species at Record Locality: Eucalyptus gummifera / Banksia serrata Spp. rich heathland

BANKSIAS PRESENT

Name	Species code (3–6)	Shrub (S) or Tree (T) (7)	Population code (8)	Flower code (9)	New Shoot growth? (10) Y = yes N = no	Response to fire code (11–12)	Average Height (metres) (last digit ↓) (13–15)	Pollinator code (16–18)	Specify Name of Pollinator if Known (19–21) /
OB B. serrata	SER	T	3	C	Y	T	4	N	
OB B. ericifolia v. ericifolia	ERIE	S	3	N	Y	S	Ø.1	N	
OB B. spinulosa v. spinulosa	SPIS	S	3	N	Y	L	1	N	
OB B. paludosa	PAL	S	3	N	Y	L	1	N	
OB B. oblongifolia	OBL	S	3	N	Y	L	1	N	

BS 5 ← Number of Banksia species at this Locality (1–3)

(4–43) /

Additional Remarks: ERIE - some (to 3m) survived fire and have fruiting cones.



BANKSIA ATLAS — SIGHT RECORD SHEET

Use BLOCK LETTERS to fill in blank boxes ☐ inserting one letter per space.
Shaded boxes ☐ are "for office use only".
On dashed lines.....use own handwriting.
If in doubt about a record, leave space blank.
Write zero as "Ø", seven as "7", letter i as "I", letter Z as "Z".

Map used and scale ..... WOLLONGONG 1:25000

Observer: R C K M D (1–5)
State code: N S (6–7)
Date of Observation — Yr: 8 6 | Mn: Ø 1 | Dy: 1 3 (8–13)
Locality No. for day: 1 (14)

LOCALITY

Latitude: G D 3 4 2 4 Ø 9 (1–8)
Longitude: 1 5 Ø 5 Ø 2 Ø (9–15)
Locality Resolution code: 2 (16)
Local Authority code: 1 7 Ø (17–21)
Name of Local Authority (Shire etc.): Wollongong City

Nearest named place: N P W A R R A T R I G (1–26)
Straight line distance from nearest place (km) (last digit ↓): Ø . 1 (27–31)
Direction from nearest place: W (32–34) (↑ first letter)

Further details of location: L O (1–70)

Reserve or National Park? Y (3) (Y = yes, N = no)
Reserve/Park Name: Illawarra Escarpment State Rec. Area
Reserve number: S R A 1 4 (4–10)
Reserve class (11)

HABITAT

Altitude (m) (last digit ↓): H T 4 5 Ø (1–6)
Altitude Resolution Code: 1 (7)

Within 2 km of Coast? N (8) (Y = yes, N = no)
Landform code: F L (9–10)
Aspect of Slope (x x x = no slope) (first letter →): X x x (11–13)

Surface Soil code: S (14)
Soil Colour code: G (15)
Vegetation Structure code: W L (16–17)
Vegetation restricted to road verge? N (18) (Y = yes, N = no)

If "x" (= other) recorded for any of above, please specify,

Signs of Fire? N (19) (Y = yes, N = no)
If yes, approx. number of months ago. (Ø = less than 1 month) (last digit) (20–21)

Dominant species at Record Locality:
Eucalyptus sieberi / Acacia obtusifolia
Banksia serrata

BANKSIAS PRESENT

	Name	Species code (3–6)	Shrub (S) or Tree (T) (7)	Population code (8)	Flower code (9)	New Shoot growth? (10) (Y = yes, N = no)	Response to fire code (11–12)	Average Height (metres) (last digit ↓) (13–15)	Pollinator code (16–18)	Specify Name of Pollinator if Known (19–21)
O B (1–2)	B. serrata	S E R	T	3	C	Y		5	N	
O B (1–2)	B. spinulosa v. spinulosa	S P I S	S	1	[illegible]	Y		1	N	
O B (1–2)										
O B (1–2)										
O B (1–2)										

B S 2 ← Number of Banksia species at this Locality (1–3)

Additional Remarks:



BANKSIA ATLAS — SIGHT RECORD SHEET

Use BLOCK LETTERS to fill in blank boxes ☐ inserting one letter per space.
Shaded boxes ☐ are "for office use only".
On dashed lines ..... use own handwriting.
If in doubt about a record, leave space blank.
Write zero as "Ø", seven as "7", letter i as "I", letter Z as "Z".

Map used and scale ..... AVON RIVER 1:25000

Observer: R C K M D (1–5) | State code: N S (6–7) | Date of Observation Yr Mn Dy: 8 6 Ø 1 1 5 (8–13) | Locality No. for day: 9 (14)

LOCALITY

Latitude: G D 3 4 2 6 2 6 (1–8)
Longitude: 1 5 Ø 4 3 Ø Ø (9–15)
Locality Resolution code: 2 (16)
Local Authority code: 1 7 Ø (17–21)
Name of Local Authority (Shire etc.): Wollongong City

Nearest named place: N P L A R K I N S T R I G (1–26)
Straight line distance from nearest place (km) (last digit ↓): 4 · 9 (27–31)
Direction from nearest place: N N W (32–34) (↑ first letter)

Further details of location: L O N E A R F I R E R O A D 6 H (1–36)

Reserve or National Park? P R (1–2) — N (3) Y = yes N = no
Reserve/Park Name: WATER CATCHMENT
Reserve number (4–10)
Reserve class (11)

HABITAT

Altitude (m) (last digit ↓): H T 4 3 5 (1–6)
Altitude Resolution Code: 1 (7)

Within 2 km of Coast? N (8) Y = yes N = no
Landform code: V A (9–10)
Aspect of Slope (x x x = no slope) (first letter →): X X X (11–13)

Surface Soil code: S (14)
Soil Colour code: G (15)
Vegetation Structure code: W L (16–17)
Vegetation restricted to road verge? N (18) Y = yes N = no

If "x" (= other) recorded for any of above, please specify,
Creek-side

Signs of Fire? N (19) Y = yes N = no
If yes, approx. number of months ago. (Ø = less than 1 month) (20–21) ←(last digit)

Dominant species at Record Locality: .....

BANKSIAS PRESENT

	Name	Species code (3–6)	Shrub (S) or Tree (T) (7)	Population code (8)	Flower code (9)	New Shoot growth? (10) Y = yes N = no	Response to fire code (11–12)	Average Height (metres) (last digit ↓) (13–15)	Pollinator code (16–18)	Specify Name of Pollinator if Known (19–21)
O B (1–2)	B. spinulosa v. spinulosa	S P I S	S	3	C	Y		1 · 5	N	
O B	B. serrata	S E R	T	2	C	Y		4	N	
O B	B. robur	R O B	S	1	C	Y		1 · 5	N	
O B	B. ericifolia v. ericifolia	E R I E	S	2	C	Y		1 · 5	N	
O B										

B S 4 ← Number of Banksia species at this Locality (1–3)

Additional Remarks:

BANKSIA ATLAS — SIGHT RECORD SHEET

Use BLOCK LETTERS to fill in blank boxes ☐ inserting one letter per space.
Shaded boxes ☐ are "for office use only".
On dashed lines.....use own handwriting.
If in doubt about a record, leave space blank.
Write zero as "Ø", seven as "7", letter i as "I", letter Z as "Z".

Observer: R C K M D (1–5) | State code: N S (6–7) | Date of Observation Yr Mn Dy: 8 6 Ø 3 Ø 4 (8–13) | Locality No. for day: 1 (14/)

Map used and scale: Wollongong 1:25000

LOCALITY

Latitude: G D 3 4 2 4 Ø 4 (1–8)
Longitude: 1 5 Ø 5 Ø 4 3 (9–15)
Locality Resolution code: 2 (16)
Local Authority code: 1 7 Ø (17–21 /)
Name of Local Authority (Shire etc.): Wollongong City

Nearest named place: N P W A R R A T R I G (1–26)
Straight line distance from nearest place (km) (last digit ↓): Ø · 7 5 (27–31)
Direction from nearest place: N N E (32–34 /) (↑ first letter)

Further details of location: L O (1–36 / 37–70 /)

Reserve or National Park? P R (1–2): Y (3) Y = yes, N = no
Reserve/Park Name: Illawarra Escarpment State Rec. Area
Reserve number: S R A 1 4 (4–10)
Reserve class: (11 /)

HABITAT

Altitude (m) (last digit ↓): H T 4 4 Ø (1–6)
Altitude Resolution Code: 1 (7)
Within 2 km of Coast? N (8) Y = yes, N = no
Landform code: G S (9–10)
Aspect of Slope (x x x = no slope) (first letter): E (11–13)
Surface Soil code: S (14)
Soil Colour code: K (15)
Vegetation Structure code: S S (16–17)
Vegetation restricted to road verge? N (18) Y = yes, N = no

If "x" (= other) recorded for any of above, please specify,
Swampland, sedges

Signs of Fire? N (19) Y = yes, N = no
If yes, approx. number of months ago. (Ø = less than 1 month) (last digit ←) (20–21 /)

Dominant species at Record Locality:
Leptospermum flavescens / sedges

BANKSIAS PRESENT

	Name	Species code	Shrub (S) or Tree (T)	Popu-lation code	Flower code	New Shoot growth? (Y = yes, N = no)	Response to fire code	Average Height (metres) (last digit ↓)	Pollinator code	Specify Name of Pollinator if Known
O B (1–2)	B. robur	R O B (3–6)	S (7)	2 (8)	A (9)	N (10)	(11–12)	1 · 5 (13–15)	N (16–18)	(19–21 /)
O B (1–2)		(3–6)	(7)	(8)	(9)	(10)	(11–12)	(13–15)	(16–18)	(19–21 /)
O B (1–2)		(3–6)	(7)	(8)	(9)	(10)	(11–12)	(13–15)	(16–18)	(19–21 /)
O B (1–2)		(3–6)	(7)	(8)	(9)	(10)	(11–12)	(13–15)	(16–18)	(19–21 /)
O B (1–2)		(3–6)	(7)	(8)	(9)	(10)	(11–12)	(13–15)	(16–18)	(19–21 /)

B S 1 (1–3) ← Number of Banksia species at this Locality (4–23 / 24–43 /)

Additional Remarks:
ROB - one with new shoots; another with recently finished flowers.



BANKSIA ATLAS — SIGHT RECORD SHEET

Use BLOCK LETTERS to fill in blank boxes ☐ inserting one letter per space.
Shaded boxes ☐ are "for office use only".
On dashed lines ..... use own handwriting.
If in doubt about a record, leave space blank.
Write zero as "Ø", seven as "7", letter i as "I", letter Z as "Z".

Map used and scale: Wollongong 1:25000

Observer	State code	Date of Observation (Yr Mn Dy)	Locality No. for day
RCKMD	NS	86Ø3Ø4	2

LOCALITY

Latitude	Longitude	Locality Resolution code	Local Authority code	Name of Local Authority (Shire etc.)
GD 34°24'Ø4"	15Ø°5Ø'43"	2	17Ø	Wollongong City

Nearest named place: NP WARRA TRIG

Straight line distance from nearest place (km) (last digit ↓): Ø.75

Direction from nearest place: NNE (↑ first letter)

Further details of location: LO

Reserve or National Park? PR Y (Y = yes, N = no)

Reserve/Park Name: Illawarra Escarpment State Rec. Area

Reserve number: SRA14

Reserve class:

HABITAT

Altitude (m) (last digit ↓): HT 44Ø

Altitude Resolution Code: 1

Within 2 km of Coast? N (Y = yes, N = no)

Landform code: GS

Aspect of Slope (x x x = no slope) (first letter): E

Surface Soil code: S

Soil Colour code: G

Vegetation Structure code: WL

Vegetation restricted to road verge? N (Y = yes, N = no)

If "x" (= other) recorded for any of above, please specify,

Signs of Fire? N (Y = yes, N = no)

If yes, approx. number of months ago. (Ø = less than 1 month) (last digit)

Dominant species at Record Locality: Eucalyptus sieberi / E. gummifera

BANKSIAS PRESENT

Name	Species code	Shrub (S) or Tree (T)	Population code	Flower code	New Shoot growth? (Y = yes, N = no)	Response to fire code	Average Height (metres) (last digit ↓)	Pollinator code	Specify Name of Pollinator if Known
OB B. spinulosa v. spinulosa	SPIS	S	3	B	N		1.5	N	
OB B. serrata	SER	T	3	C	N		5	N	
OB B. oblongifolia	OBL	S	1	N	N		1	N	
OB									
OB									

BS3 ← Number of Banksia species at this Locality

Additional Remarks: SPIS - flower spikes developing



BANKSIA ATLAS — SIGHT RECORD SHEET

087

Use BLOCK LETTERS to fill in blank boxes ☐ inserting one letter per space.
Shaded boxes ☐ are "for office use only".
On dashed lines ..... use own handwriting. W22 - 75
If in doubt about a record, leave space blank.
Write zero as "Ø", seven as "7", letter i as "I", letter Z as "Z". ✓ DII - 75

Map used and scale: Bulli 1:25000

Observer	State code	Date of Observation (Yr Mn Dy)	Locality No. for day
RCKMD	NS	86Ø3Ø4	3

LOCALITY

Latitude	Longitude	Locality Resolution code	Local Authority code	Name of Local Authority (Shire etc.)
GD 34 2Ø ØØ	15Ø 53 1Ø	2	17Ø	Wollongong City

Nearest named place: NP WOONONA TRIG

Straight line distance from nearest place (km) (last digit ↓): Ø.25

Direction from nearest place: NW (↑ first letter)

Further details of location: LO

Reserve or National Park? PR Y ~~N~~ (Y = yes, N = no)

Reserve/Park Name: Illawarra Escarpment State Res. Area

Reserve number: SRA14

Reserve class:

HABITAT

Altitude (m) (last digit ↓): HT 41Ø

Altitude Resolution Code: 1

Within 2 km of Coast? N (Y = yes, N = no)

Landform code: FL

Aspect of Slope (x x x = no slope) (first letter): XXX

Surface Soil code: S

Soil Colour code: G

Vegetation Structure code: WL

Vegetation restricted to road verge? N (Y = yes, N = no)

If "x" (= other) recorded for any of above, please specify,

Signs of Fire? N (Y = yes, N = no)

If yes, approx. number of months ago. (Ø = less than 1 month) (last digit)

Dominant species at Record Locality: Eucalyptus sieberi / Banksia serrata

BANKSIAS PRESENT

	Name	Species code	Shrub (S) or Tree (T)	Population code	Flower code	New Shoot growth? (Y = yes, N = no)	Response to fire code	Average Height (metres) (last digit ↓)	Pollinator code	Specify Name of Pollinator if Known
OB	B. serrata	SER	T	3	C	N		6	N	
OB	B. spinulosa v. spinulosa	SPIS	S	3	~~N~~	N		1.5	N	
OB										
OB										
OB										

BS2 ← Number of Banksia species at this Locality

Additional Remarks:



BANKSIA ATLAS — SIGHT RECORD SHEET

Use BLOCK LETTERS to fill in blank boxes ☐ inserting one letter per space.
Shaded boxes ☐ are "for office use only".
On dashed lines..... use own handwriting.
If in doubt about a record, leave space blank.
Write zero as "Ø", seven as "7", letter i as "I", letter Z as "Z".

Observer: R C K M D (1–5) | State code: N S (6–7) | Date of Observation Yr Mn Dy: 8 6 Ø 3 Ø 4 (8–13) | Locality No. for day: 4 (14/)

Map used and scale ..... Bulli 1:25000

LOCALITY

Latitude: G D 3 4 ' 1 9 ' 4 1 " (1–8)
Longitude: 1 5 Ø ° 5 2 ' 5 5 " (9–15)
Locality Resolution code: 2 (16)
Local Authority code: 1 7 Ø (17–21 /)
Name of Local Authority (Shire etc.): Wollongong City

Nearest named place: N P W O O N O N A T R I G (1–26)
Straight line distance from nearest place (km) (last digit ↓): Ø · 8 (27–31)
Direction from nearest place: N N W (32–34 /) (↑ first letter)

Further details of location: L O (1–70 /)

Reserve or National Park? P R (1–2): N (3) Y = yes N = no
Reserve/Park Name: Water catchment
Reserve number (4–10)
Reserve class (11 /)

HABITAT

Altitude (m) (last digit ↓): H T 4 4 Ø (1–6)
Altitude Resolution Code: 1 (7)

Within 2 km of Coast? N (8) Y = yes N = no
Landform code: F L (9–10)
Aspect of Slope (x x x = no slope) (first letter →): X X X (11–13)

Surface Soil code: S (14)
Soil Colour code: B (15)
Vegetation Structure code: W L (16–17)
Vegetation restricted to road verge? N (18) Y = yes N = no

If "x" (= other) recorded for any of above, please specify,

Signs of Fire? N (19) Y = yes N = no
If yes, approx. number of months ago. (Ø = less than 1 month) (20–21 /) ← (last digit)

Dominant species at Record Locality:
Eucalyptus sieberi / Banksia spinulosa
Acacia longifolia

BANKSIAS PRESENT

	Name	Species code	Shrub (S) or Tree (T)	Population code	Flower code	New Shoot growth? (Y = yes N = no)	Response to fire code	Average Height (metres) (last digit ↓)	Pollinator code	Specify Name of Pollinator if Known
O B (1–2)	B. spinulosa v. spinulosa	S P I S (3–6)	S (7)	3 (8)	C (9)	N (10)	(11–12)	1 · 5 (13–15)	N (16–17–18)	(19–20–21 /)
O B (1–2)	B. ericifolia v. ericifolia	E R I E (3–6)	S (7)	1 (8)	C (9)	N (10)	(11–12)	3 (13–14–15)	N (16–17–18)	(19–20–21 /)
O B (1–2)	B. serrata	S E R (3–6)	T (7)	3 (8)	C (9)	N (10)	(11–12)	6 (13–14–15)	N (16–17–18)	(19–20–21 /)
O B (1–2)	B. paludosa	P A L (3–6)	S (7)	2 (8)	~~X~~ (9)	~~X~~ N (10)	(11–12)	1 · 6 (13–14–15)	N (16–17–18)	(19–20–21 /)
O B (1–2)		(3–6)	(7)	(8)	(9)	(10)	(11–12)	(13–14–15)	(16–17–18)	(19–20–21 /)

B S 4 ← Number of Banksia species at this Locality (1–3)
(4–43 /)

Additional Remarks:
PAL - one with flower spikes developing.



BANKSIA ATLAS — SIGHT RECORD SHEET

Use BLOCK LETTERS to fill in blank boxes ☐ inserting one letter per space.
Shaded boxes ☐ are "for office use only".
On dashed lines.....use own handwriting.
If in doubt about a record, leave space blank.
Write zero as "Ø", seven as "7", letter i as "I", letter Z as "Z".

Observer: R C K M D (1–5) | State code: N S (6–7) | Date of Observation Yr Mn Dy: 8 6 Ø 3 Ø 4 (8–13) | Locality No. for day: 5 (14)

Map used and scale: Bulli 1:25000

LOCALITY

Latitude: G D 3 4 ° 1 9 ' 3 6 " (1–8)
Longitude: 1 5 Ø 5 3 Ø 6 " (9–15)
Locality Resolution code: 2 (16)
Local Authority code: 1 7 Ø (17–21)
Name of Local Authority (Shire etc.): Wollongong City

Nearest named place: N P W O O N O N A T R I G (1–26)
Straight line distance from nearest place (km) (last digit): 1 · Ø (27–31)
Direction from nearest place: N N W (32–34) (first letter)

Further details of location: L O (1–36)

Reserve or National Park? P R (1–2): Y (3) Y = yes, N = no
Reserve/Park Name: Illawarra Escarpment State Rec. Area
Reserve number: S R A 1 4 (4–10)
Reserve class (11)

HABITAT

Altitude (m) (last digit): H T 4 3 Ø (1–6)
Altitude Resolution Code: 1 (7)

Within 2 km of Coast? N (8) Y = yes, N = no
Landform code: G S (9–10)
Aspect of Slope (x x x = no slope) (first letter): S E (11–13)

Surface Soil code: P (14)
Soil Colour code: K (15)
Vegetation Structure code: S S (16–17)
Vegetation restricted to road verge? N (18) Y = yes, N = no

If "x" (= other) recorded for any of above, please specify,
Swampland - sedgeland

Signs of Fire? N (19) Y = yes, N = no
If yes, approx. number of months ago. (Ø = less than 1 month) (last digit) (20–21)

Dominant species at Record Locality:
Banksia robur / Gleichenia dicarpa sedges

BANKSIAS PRESENT

	Name	Species code (3–6)	Shrub (S) or Tree (T) (7)	Population code (8)	Flower code (9)	New Shoot growth? (10) Y = yes, N = no	Response to fire code (11–12)	Average Height (metres) (last digit) (13–15)	Pollinator code (16–18)	Specify Name of Pollinator if Known (19–21)
O B (1–2)	B. robur	R O B	S	3	C	Y		1	N	
O B (1–2)	B. spinulosa v. spinulosa	S P I S	S	2	B	N		1 · 2	N	
O B (1–2)										
O B (1–2)										
O B (1–2)										

B S 2 (1–3) ← Number of Banksia species at this Locality (4–43)

Additional Remarks:
SPIS - flower spikes developing.



BANKSIA ATLAS — SIGHT RECORD SHEET

Use BLOCK LETTERS to fill in blank boxes ☐ inserting one letter per space.
Shaded boxes ☐ are "for office use only".
On dashed lines ..... use own handwriting.
If in doubt about a record, leave space blank.
Write zero as "Ø", seven as "7", letter i as "I", letter Z as "Z".

Map used and scale ..... Bulli 1:25000

Observer: R C K M D (1–5) | State code: N S (6–7) | Date of Observation Yr Mn Dy: 8 6 Ø 3 Ø 4 (8–13) | Locality No. for day: 6 (14)

LOCALITY

Latitude: G D 3 4 ' 1 8 ' Ø 3 " (1–8) | Longitude: 1 5 Ø 5 4 ' 1 8 " (9–15) | Locality Resolution code: 2 (16) | Local Authority code: 1 7 Ø (17–21) | Name of Local Authority (Shire etc.): Wollongong City

Nearest named place: N P B U L L I T R I G (1–26) | Straight line distance from nearest place (km) (last digit ↓): 1 · 6 (27–31) | Direction from nearest place: W (32–34) (↑ first letter)

Further details of location: L O (1–2)

Reserve or National Park? P R (1–2) | N (3) Y = yes N = no | Reserve/Park Name: Water Catchment | Reserve number (4–10) | Reserve class (11)

HABITAT

Altitude (m) (last digit ↓): H T 4 Ø Ø (1–6) | Altitude Resolution Code: 1 (7)

Within 2 km of Coast? N (8) Y = yes N = no | Landform code: F L (9–10) | Aspect of Slope (x x x = no slope) (first letter →): X X X (11–13)

Surface Soil code: S (14) | Soil Colour code: G (15) | Vegetation Structure code: W L (16–17) | Vegetation restricted to road verge? N (18) Y = yes N = no

If "x" (= other) recorded for any of above, please specify,

Signs of Fire? N (19) Y = yes N = no | If yes, approx. number of months ago. (Ø = less than 1 month) (last digit) (20–21)

Dominant species at Record Locality: Eucalyptus sieberi / E. gummifera

BANKSIAS PRESENT

	Name	Species code	Shrub (S) or Tree (T)	Population code	Flower code	New Shoot growth? (Y = yes N = no)	Response to fire code	Average Height (metres) (last digit ↓)	Pollinator code	Specify Name of Pollinator if Known
O B (1–2)	B. oblongifolia	O B L (3–6)	S (7)	3 (8)	B (9)	Y (10)	(11–12)	1 · 2 (13–15)	N (16–18)	(19–21)
O B (1–2)	B. paludosa	P A L (3–6)	S (7)	2 (8)	W (9)	N (10)	(11–12)	/ (13–15)	N (16–18)	(19–21)
O B (1–2)	B. ericifolia v. ericifolia	E R I E (3–6)	S (7)	2 (8)	B (9)	Y (10)	(11–12)	2 (13–15)	N (16–18)	(19–21)
O B (1–2)	B. spinulosa v. spinulosa	S P I S (3–6)	S (7)	2 (8)	B (9)	N (10)	(11–12)	1 · 2 (13–15)	N (16–18)	(19–21)
O B (1–2)	B. serrata	S E R (3–6)	T (7)	2 (8)	C (9)	N (10)	(11–12)	4 (13–15)	N (16–18)	(19–21)

B S 5 (1–3) ← Number of Banksia species at this Locality (4–43)

Additional Remarks:
OBL - some in bud & flower.
ERIE - flower spikes developing.
SPIS - flower spikes developing.

BANKSIA ATLAS — SIGHT RECORD SHEET

Use BLOCK LETTERS to fill in blank boxes ☐ inserting one letter per space.
Shaded boxes ☐ are "for office use only".
On dashed lines ..... use own handwriting.
If in doubt about a record, leave space blank.
Write zero as "Ø", seven as "7", letter i as "I", letter Z as "Z".

Observer: R C K M D (1–5) | State code: N S (6–7) | Date of Observation Yr Mn Dy: 8 6 Ø 3 Ø 4 (8–13) | Locality No. for day: 7 (14/)

Map used and scale: Bulli 1:25000

LOCALITY

Latitude: G D 3 4 ' 1 8 ' 1 2 " (1–8)
Longitude: 1 5 Ø 5 4 ' 1 8 " (9–15)
Locality Resolution code: 2 (16)
Local Authority code: 1 7 Ø (17–21 /)
Name of Local Authority (Shire etc.): Wollongong City

Nearest named place: N P B U L L I T R I G (1–26)
Straight line distance from nearest place (km) (last digit ▼): 1 · 6 (27–31)
Direction from nearest place: W S W (32–34 /) (first letter)

Further details of location: L O (1–36 / 37–70 /)

Reserve or National Park? P R (1–2) — N (3) Y = yes N = no
Reserve/Park Name: Water Catchment
Reserve number: (4–10)
Reserve class: (11 /)

HABITAT

Altitude (m) (last digit ▼): H T 3 9 Ø (1–6)
Altitude Resolution Code: 1 (7)

Within 2 km of Coast? N (8) Y = yes N = no
Landform code: G S (9–10)
Aspect of Slope (x x x = no slope) (first letter): S E (11–13)

Surface Soil code: S (14)
Soil Colour code: G (15)
Vegetation Structure code: S S (16–17)
Vegetation restricted to road verge? N (18) Y = yes N = no

If "x" (= other) recorded for any of above, please specify,
Sedgeland

Signs of Fire? N (19) Y = yes N = no
If yes, approx. number of months ago. (Ø = less than 1 month) (last digit) (20–21 /)

Dominant species at Record Locality:
Banksia oblongifolia / sedges

BANKSIAS PRESENT

	Name	Species code	Shrub (S) or Tree (T)	Popu-lation code	Flower code	New Shoot growth? Y = yes N = no	Response to fire code	Average Height (metres) (last digit ▼)	Pollinator code	Specify Name of Pollinator if Known
O B (1–2)	B. paludosa	P A L (3–6)	S (7)	1 (8)	W (9)	N (10)	(11–12)	Ø · 8 (13–15)	N (16–18)	(19–21 /)
O B (1–2)	B. robur	R O B (3–6)	S (7)	3 (8)	B (9)	X (10)	(11–12)	/ (13–15)	N (16–18)	(19–21 /)
O B (1–2)	B. oblongifolia	O B L (3–6)	S (7)	3 (8)	B (9)	N (10)	(11–12)	1 · 2 (13–15)	N (16–18)	(19–21 /)
O B (1–2)	B. ericifolia v. ericifolia	E R I E (3–6)	S (7)	1 (8)	B (9)	Y (10)	(11–12)	1 · 8 (13–15)	N (16–18)	(19–21 /)
O B (1–2)	B. oblongifolia X B robur	R O X (3–6)	S (7)	1 (8)	B (9)	N (10)	(11–12)	1 · 5 (13–15)	N (16–18)	(19–21 /)

B S 5 ← Number of Banksia species at this Locality (1–3)
(4–24 / 25–43 /)

Additional Remarks:
ROB - some in bud & flower.
OBL - " .
ERIE - flower spikes developing.
OBL X ROB - spikes developing

BANKSIA ATLAS — SIGHT RECORD SHEET

Use BLOCK LETTERS to fill in blank boxes ☐ inserting one letter per space.
Shaded boxes ☐ are "for office use only".
On dashed lines.....use own handwriting.
If in doubt about a record, leave space blank.
Write zero as "Ø", seven as "7", letter i as "I", letter Z as "Z".

Map used and scale ..... WOLLONGONG 1:25000

Observer: R C K M D (1–5) | State code: N S (6–7) | Date of Observation Yr Mn Dy: 8 6 Ø 3 Ø 5 (8–13) | Locality No. for day: 1 (14)

LOCALITY

Latitude: G D 3 4 ° 2 6 ' 3 5 " (1–8)
Longitude: 1 5 Ø ° 4 8 ' Ø Ø " (9–15)
Locality Resolution code: 2 (16)
Local Authority code: 1 7 Ø (17–21)
Name of Local Authority (Shire etc.): WOLLONGONG CITY

Nearest named place: N P K E M B L A T R I G (1–26)
Straight line distance from nearest place (km) (last digit ↓): Ø . 4 (27–31)
Direction from nearest place: W (32–34) (↑ first letter)

Further details of location (1–70):
L O O N T O P O F M T K E M B L A

Reserve or National Park? P R (1–2): Y (3) Y = yes, N = no
Reserve/Park Name: Illawarra Escarpment State Recreation Area
Reserve number: S R A 1 4 (4–10)
Reserve class: (11)

HABITAT

Altitude (m) (last digit ↓): H T S Ø Ø (1–6)
Altitude Resolution Code: 1 (7)
Within 2 km of Coast? N (8) Y = yes, N = no
Landform code: H T (9–10)
Aspect of Slope (x x x = no slope) (first letter): X X X (11–13)
Surface Soil code: S (14)
Soil Colour code: G (15)
Vegetation Structure code: W L (16–17)
Vegetation restricted to road verge? N (18) Y = yes, N = no

If "x" (= other) recorded for any of above, please specify,

Signs of Fire? N (19) Y = yes, N = no
If yes, approx. number of months ago. (Ø = less than 1 month) (last digit) (20–21)

Dominant species at Record Locality: Eucalyptus sieberi / Allocasuarina littoralis

BANKSIAS PRESENT

	Name	Species code	Shrub (S) or Tree (T)	Population code	Flower code	New Shoot growth?	Response to fire code	Average Height (metres) (last digit ↓)	Pollinator code	Specify Name of Pollinator if Known
OB (1–2)	B. serrata	S E R (3–6)	T (7)	3 (8)	A (9)	N (10) Y = yes, N = no	(11–12)	5 (13–15)	N (16–18)	(19–21)
OB (1–2)	B. spinulosa v. spinulosa	S P I S (3–6)	S (7)	3 (8)	~~A~~ B (9)	Y (10)	(11–12)	1 . 5 (13–15)	N (16–18)	(19–21)
OB (1–2)		(3–6)	(7)	(8)	(9)	(10)	(11–12)	(13–15)	(16–18)	(19–21)
OB (1–2)		(3–6)	(7)	(8)	(9)	(10)	(11–12)	(13–15)	(16–18)	(19–21)
OB (1–2)		(3–6)	(7)	(8)	(9)	(10)	(11–12)	(13–15)	(16–18)	(19–21)

BS 2 (1–3) ← Number of Banksia species at this Locality (4–43)

Additional Remarks:

SPIS - flower spikes developing.

SER - a few recently finished flowers.



BANKSIA ATLAS — SIGHT RECORD SHEET

Use BLOCK LETTERS to fill in blank boxes ☐ inserting one letter per space.
Shaded boxes ☐ are "for office use only".
On dashed lines ..... use own handwriting.
If in doubt about a record, leave space blank.
Write zero as "Ø", seven as "7", letter i as "I", letter Z as "Z".

Observer: R C K M D (1–5) | State code: N S (6–7) | Date of Observation Yr Mn Dy: 8 6 Ø 3 2 1 (8–13) | Locality No. for day: 1 (14)

Map used and scale: WOLLONGONG 1:25000

LOCALITY

Latitude: G D 3 4° 2 4' 3 4" (1–8)
Longitude: 1 5 Ø° 5 4' Ø Ø" (9–15)
Locality Resolution code: 2 (16)
Local Authority code: 1 7 Ø (17–21)
Name of Local Authority (Shire etc.): Wollongong City

Nearest named place: N P F L A G S T A F F P O I N T (1–26)
Straight line distance from nearest place (km) (last digit): 1 . 9 (27–31)
Direction from nearest place: N W (32–34) (first letter)

Further details of location: L O (1–36)

Reserve or National Park? P R (1–2): Y (3) Y = yes N = no
Reserve/Park Name: COUNCIL RESERVE
Reserve number (4–10)
Reserve class (11)

HABITAT

Altitude (m) (last digit): H T 5 (1–6)
Altitude Resolution Code: 1 (7)
Within 2 km of Coast? Y (8) Y = yes N = no
Landform code: F L (9–10)
Aspect of Slope (x x x = no slope) (first letter): X X X (11–13)
Surface Soil code: S (14)
Soil Colour code: G (15)
Vegetation Structure code: W L (16–17)
Vegetation restricted to road verge? N (18) Y = yes N = no

If "x" (= other) recorded for any of above, please specify,

Signs of Fire? N (19) Y = yes N = no
If yes, approx. number of months ago. (Ø = less than 1 month) (last digit) (20–21)

Dominant species at Record Locality: Banksia integrifolia / Acacia longifolia

BANKSIAS PRESENT

	Name	Species code	Shrub (S) or Tree (T)	Population code	Flower code	New Shoot growth? (Y = yes N = no)	Response to fire code	Average Height (metres) (last digit)	Pollinator code	Specify Name of Pollinator if Known
OB (1–2)	B. integrifolia v. integrifolia	I N T I (3–6)	T (7)	3 (8)	F (9)	N (10)		5 (13–15)	4 1 (16–18)	European bees / New Holland Honeyeater (19–21)
OB										
OB										
OB										
OB										

BS 1 (1–3) ← Number of Banksia species at this Locality

Additional Remarks:

INT1 – all cones open and seed released.

A45

BANKSIA ATLAS — SIGHT RECORD SHEET

Use BLOCK LETTERS to fill in blank boxes ☐ inserting one letter per space.
Shaded boxes ☐ are "for office use only".
On dashed lines ..... use own handwriting.
If in doubt about a record, leave space blank.
Write zero as "Ø", seven as "7", letter i as "I", letter Z as "Z".

Observer: R C K M D (1–5) | State code: N S (6–7) | Date of Observation Yr Mn Dy: 8 6 Ø 4 1 2 (8–13) | Locality No. for day: 1 (14)

Map used and scale: ALBION PARK 1:25000

LOCALITY

Latitude: G D 3 4 3 1 Ø 3 (1–8)
Longitude: 1 5 Ø 5 2 3 2 (9–15)
Locality Resolution code: 2 (16)
Local Authority code: 1 7 Ø (17–21)
Name of Local Authority (Shire etc.): WOLLONGONG CITY

Nearest named place: N P W I N D A N G T R I G (1–26)
Straight line distance from nearest place (km) (last digit): 3.2 (27–31)
Direction from nearest place: N N W (32–34) (first letter)

Further details of location: L O S O F G O L F C L U B (1–36)

Reserve or National Park? P R (1–2): N (3) Y = yes N = no
Reserve/Park Name: Crown Land
Reserve number (4–10)
Reserve class (11)

HABITAT

Altitude (m) (last digit): H T 5 (1–6)
Altitude Resolution Code: 1 (7)
Within 2 km of Coast? Y (8) Y = yes N = no
Landform code: F L (9–10)
Aspect of Slope (x x x = no slope): (first letter) X X X (11–13)
Surface Soil code: S (14)
Soil Colour code: G (15)
Vegetation Structure code: W L (16–17)
Vegetation restricted to road verge? N (18) Y = yes N = no

If "x" (= other) recorded for any of above, please specify,

Signs of Fire? N (19) Y = yes N = no
If yes, approx. number of months ago. (Ø = less than 1 month) (last digit) (20–21)

Dominant species at Record Locality: B. integrifolia

BANKSIAS PRESENT

	Name	Species code (3–6)	Shrub (S) or Tree (T) (7)	Population code (8)	Flower code (9)	New Shoot growth? (10) Y = yes N = no	Response to fire code (11–12)	Average Height (metres) (last digit) (13–15)	Pollinator code (16–18)	Specify Name of Pollinator if Known (19–21)
OB (1–2)	B. serrata	S E R	T	1	C	Y		4.5	N	
OB (1–2)	B. integrifolia v. integrifolia	I N T I	T	3	F	Y		6	1	Eastern Spinebill/ New Holland Honeyeater
OB (1–2)										
OB (1–2)										
OB (1–2)										

BS 2 ← Number of Banksia species at this Locality (1–3)

Additional Remarks:



BANKSIA ATLAS — SIGHT RECORD SHEET

Use BLOCK LETTERS to fill in blank boxes ☐ inserting one letter per space.
Shaded boxes ☐ are "for office use only".
On dashed lines ..... use own handwriting.
If in doubt about a record, leave space blank.
Write zero as "Ø", seven as "7", letter i as "I", letter Z as "Z".

Observer: R C K M D (1–5) | State code: N S (6–7) | Date of Observation Yr Mn Dy: 8 6 Ø 4 / 1 3 (8–13) | Locality No. for day: / (14)

Map used and scale: WOLLONGONG 1:25000

LOCALITY

Latitude: G D 3 4 2 4 2 7 (1–8)
Longitude: 1 5 1 5 4 Ø Ø (9–15)
Locality Resolution code: 2 (16)
Local Authority code: 1 7 Ø (17–21)
Name of Local Authority (Shire etc.): WOLLONGONG CITY

Nearest named place: N P F L A G S T A F F P O I N T (1–26)
Straight line distance from nearest place (km) (last digit ↓): 2 · Ø (27–31)
Direction from nearest place: N W (32–34) (↑ first letter)

Further details of location: L O (1–36)

Reserve or National Park? P R (1–2): N (3) Y = yes N = no
Reserve/Park Name: Puckeys Park (Council Reserve)
Reserve number (4–10)
Reserve class (11)

HABITAT

Altitude (m) (last digit ↓): H T 5 (1–6)
Altitude Resolution Code: / (7)
Within 2 km of Coast? Y (8) Y = yes N = no
Landform code: F L (9–10)
Aspect of Slope (x x x = no slope) (first letter →): X X X (11–13)
Surface Soil code: S (14)
Soil Colour code: G (15)
Vegetation Structure code: W L (16–17)
Vegetation restricted to road verge? N (18) Y = yes N = no

If "x" (= other) recorded for any of above, please specify,
Sand dunes

Signs of Fire? N (19) Y = yes N = no
If yes, approx. number of months ago. (Ø = less than 1 month) (last digit) (20–21)

Dominant species at Record Locality:
B. integrifolia / Leptospermum laevigatum

BANKSIAS PRESENT

	Name	Species code	Shrub (S) or Tree (T)	Popu-lation code	Flower code	New Shoot growth? Y = yes N = no	Response to fire code	Average Height (metres) (last digit ↓)	Pollinator code	Specify Name of Pollinator if Known
OB (1–2)	B. serrata	S E R (3–6)	T (7)	1 (8)	C (9)	N (10)	(11–12)	5 (13–15)	N (16–18)	
OB (1–2)	B. integrifolia v. integrifolia	I N T I (3–6)	T (7)	3 (8)	F (9)	Y (10)	(11–12)	6 (13–15)	1 (16–18)	New Holland Honeyeater
OB (1–2)		(3–6)	(7)	(8)	(9)	(10)	(11–12)	(13–15)	(16–18)	(19–21)
OB (1–2)		(3–6)	(7)	(8)	(9)	(10)	(11–12)	(13–15)	(16–18)	(19–21)
OB (1–2)		(3–6)	(7)	(8)	(9)	(10)	(11–12)	(13–15)	(16–18)	(19–21)

BS 2 (1–3) ← Number of Banksia species at this Locality (4–43)

Additional Remarks:



BANKSIA ATLAS — SIGHT RECORD SHEET

Use BLOCK LETTERS to fill in blank boxes ☐ inserting one letter per space.
Shaded boxes ☐ are "for office use only".
On dashed lines ..... use own handwriting.
If in doubt about a record, leave space blank.
Write zero as "Ø", seven as "7", letter i as "I", letter Z as "Z".

Map used and scale ..... WOLLONGONG 1:25000

Observer: R C K M D (1–5) | State code: N S (6–7) | Date of Observation Yr Mn Dy: 8 6 Ø 4 1 9 (8–13) | Locality No. for day: 1 (14/)

LOCALITY

Latitude: G D 3 4 ° 2 9 ′ 3 6 ″ (1–8)
Longitude: 1 5 Ø ° 5 4 ′ 5 5 ″ (9–15)
Locality Resolution code: 2 (16)
Local Authority code: 1 7 Ø (17–21 /)
Name of Local Authority (Shire etc.): Wollongong City

Nearest named place: N P R E D P O I N T (1–26)
Straight line distance from nearest place (km) (last digit ↓): Ø · 5 (27–31)
Direction from nearest place: N W (32–34 /) (↑ first letter)

Further details of location: L O O N H I L L 6 Ø (1–36)

Reserve or National Park? P R (1–2) — N (3) Y = yes N = no
Reserve/Park Name: Council Reserve
Reserve number (4–10)
Reserve class (11 /)

HABITAT

Altitude (m) (last digit ↓): H T 5 Ø (1–6)
Altitude Resolution Code: 1 (7)
Within 2 km of Coast? Y (8) Y = yes N = no
Landform code: H T (9–10)
Aspect of Slope (x x x = no slope) (first letter →): X X X (11–13)
Surface Soil code: S (14)
Soil Colour code: B (15)
Vegetation Structure code: L S (16–17)
Vegetation restricted to road verge? N (18) Y = yes N = no

If "x" (= other) recorded for any of above, please specify,
Very degraded coastal scrub

Signs of Fire? N (19) Y = yes N = no
If yes, approx. number of months ago. (Ø = less than 1 month) (20–21 /) ← (last digit)

Dominant species at Record Locality:
* Chrysanthemoides monilifera / B. integrifolia
Leptospermum laevigatum

BANKSIAS PRESENT

	Name	Species code	Shrub (S) or Tree (T)	Population code	Flower code	New Shoot growth? (Y = yes N = no)	Response to fire code	Average Height (metres) (last digit ↓)	Pollinator code	Specify Name of Pollinator if Known
O B (1–2)	B. integrifolia v. integrifolia	I N T I (3–6)	S (7)	3 (8)	F (9)	N (10)	(11–12)	3 (13–15)	N (16–17–18)	(19–20–21 /)
O B (1–2)		(3–6)	(7)	(8)	(9)	(10)	(11–12)	(13–14–15)	(16–17–18)	(19–20–21 /)
O B (1–2)		(3–6)	(7)	(8)	(9)	(10)	(11–12)	(13–14–15)	(16–17–18)	(19–20–21 /)
O B (1–2)		(3–6)	(7)	(8)	(9)	(10)	(11–12)	(13–14–15)	(16–17–18)	(19–20–21 /)
O B (1–2)		(3–6)	(7)	(8)	(9)	(10)	(11–12)	(13–14–15)	(16–17–18)	(19–20–21 /)

B S 1 (1–3) ← Number of Banksia species at this Locality (4–43 /)

Additional Remarks:
INT1 - many without flowers or buds.



BANKSIA ATLAS — SIGHT RECORD SHEET

Kevin Mills

Use BLOCK LETTERS to fill in blank boxes ☐ inserting one letter per space.
Shaded boxes ☐ are "for office use only".
On dashed lines ..... use own handwriting.
If in doubt about a record, leave space blank.
Write zero as "Ø", seven as "7", letter i as "I", letter Z as "Z".

Observer: R C K M D (1–5) | State code: N S (6–7) | Date of Observation Yr Mn Dy: 8 6 Ø 6 1 8 (8–13) | Locality No. for day: 1 (14)

Map used and scale ..... AVON RIVER 1:25000

LOCALITY

Latitude: G D 3 4° 2 6' 5 4" (1–8)
Longitude: 1 5 Ø° 4 4' Ø Ø" (9–15)
Locality Resolution code: 2 (16)
Local Authority code: 1 7 Ø (17–21)
Name of Local Authority (Shire etc.): WOLLONGONG

Nearest named place: N P W O N G A W I L L I C O L L I E R Y (1–26)
Straight line distance from nearest place (km) (last digit ↓): 3 · Ø (27–31)
Direction from nearest place: N N W (32–34) (↑ first letter)

Further details of location: L O (1–2)

Reserve or National Park? P R (1–2): N (3) Y = yes N = no
Reserve/Park Name: WATER CATCHMENT AREA
Reserve number (4–10)
Reserve class (11)

HABITAT

Altitude (m) (last digit ↓): H T 5 Ø Ø (1–6)
Altitude Resolution Code: 1 (7)
Within 2 km of Coast?: N (8) Y = yes N = no
Landform code: V A (9–10)
Aspect of Slope (x x x = no slope) (first letter →): X X X (11–13)
Surface Soil code: S (14)
Soil Colour code: K (15)
Vegetation Structure code: S S (16–17)
Vegetation restricted to road verge?: N (18) Y = yes N = no

If "x" (= other) recorded for any of above, please specify,
Sedgeland

Signs of Fire?: N (19) Y = yes N = no
If yes, approx. number of months ago. (Ø = less than 1 month) (last digit ←) (20–21)

Dominant species at Record Locality:
B. robur / Stirlingia dicarpa / sedges
Leptospermum spp. / Hakea teretifolia

BANKSIAS PRESENT

	Name	Species code	Shrub (S) or Tree (T)	Population code	Flower code	New Shoot growth? (Y = yes N = no)	Response to fire code	Average Height (metres) (last digit ↓)	Pollinator code	Specify Name of Pollinator if Known
O B (1–2)	B. robur	R O B (3–6)	S (7)	3 (8)	C (9)	N (10)	(11–12)	1 · 5 (13–15)	N (16–18)	(19–21)
O B (1–2)		(3–6)	(7)	(8)	(9)	(10)	(11–12)	(13–15)	(16–18)	(19–21)
O B (1–2)		(3–6)	(7)	(8)	(9)	(10)	(11–12)	(13–15)	(16–18)	(19–21)
O B (1–2)		(3–6)	(7)	(8)	(9)	(10)	(11–12)	(13–15)	(16–18)	(19–21)
O B (1–2)		(3–6)	(7)	(8)	(9)	(10)	(11–12)	(13–15)	(16–18)	(19–21)

B S 1 (1–3) ← Number of Banksia species at this Locality (4–43)

Additional Remarks:



BANKSIA ATLAS — SIGHT RECORD SHEET

Use BLOCK LETTERS to fill in blank boxes ☐ inserting one letter per space.
Shaded boxes ☐ are "for office use only".
On dashed lines ..... use own handwriting.
If in doubt about a record, leave space blank.
Write zero as "Ø", seven as "7", letter i as "I", letter Z as "Z".

Observer: R C K M D (1–5) | State code: N S (6–7) | Date of Observation Yr Mn Dy: 8 6 Ø 6 1 8 (8–13) | Locality No. for day: 2 (14)

Map used and scale ..... AVON RIVER 1:25000

LOCALITY

Latitude: G D 3 4 ° 2 6 ' 5 4 " (1–8)
Longitude: 1 5 Ø 4 ° 4 Ø ' Ø Ø " (9–15)
Locality Resolution code: 2 (16)
Local Authority code: 1 7 Ø (17–21)
Name of Local Authority (Shire etc.): Wollongong

Nearest named place: N P W O N G A W I L L I C O L L I E R Y (1–26)
Straight line distance from nearest place (km) (last digit ↓): 3 · Ø (27–31)
Direction from nearest place: N N W (32–34) (↑ first letter)

Further details of location: L O (1–70)

Reserve or National Park? N (3) Y = yes N = no
Reserve/Park Name: Water Catchment Area
Reserve number (4–10)
Reserve class (11)

HABITAT

Altitude (m) (last digit ↓): H T 5 Ø Ø (1–6)
Altitude Resolution Code: 1 (7)
Within 2 km of Coast? N (8) Y = yes N = no
Landform code: F L (9–10)
Aspect of Slope (x x x = no slope) (first letter →): X X X (11–13)
Surface Soil code: S (14)
Soil Colour code: G (15)
Vegetation Structure code: W L (16–17)
Vegetation restricted to road verge? N (18) Y = yes N = no

If "x" (= other) recorded for any of above, please specify,

Signs of Fire? N (19) Y = yes N = no
If yes, approx. number of months ago. (Ø = less than 1 month) (last digit) (20–21)

Dominant species at Record Locality: Eucalyptus sieberi / E. gummifera / E. ligustrina
Sp. rich heath w'storey.

BANKSIAS PRESENT

Name	Species code	Shrub (S) or Tree (T)	Population code	Flower code	New Shoot growth? (Y/N)	Response to fire code	Average Height (metres) (last digit ↓)	Pollinator code	Specify Name of Pollinator if Known
O B B. serrata (1–2)	S E R (3–6)	T (7)	3 (8)	C (9)	N (10)	(11–12)	4 (13–15)	N (16–18)	(19–21)
O B B. paludosa (1–2)	P A L (3–6)	S (7)	3 (8)	B (9)	N (10)	(11–12)	1 (13–15)	N (16–18)	(19–21)
O B B. spinulosa v. spinulosa (1–2)	S P I S (3–6)	S (7)	3 (8)	F (9)	N (10)	(11–12)	1 · 4 (13–15)	N (16–18)	(19–21)
O B B. ericifolia v. ericifolia (1–2)	E R I E (3–6)	S (7)	3 (8)	F (9)	N (10)	(11–12)	2 (13–15)	N (16–18)	(19–21)
O B (1–2)	(3–6)	(7)	(8)	(9)	(10)	(11–12)	(13–15)	(16–18)	(19–21)

B S 4 ← Number of Banksia species at this Locality (1–3)

Additional Remarks: (4–43)



BANKSIA ATLAS — SIGHT RECORD SHEET

Use BLOCK LETTERS to fill in blank boxes ☐ inserting one letter per space.
Shaded boxes ☐ are "for office use only".
On dashed lines ..... use own handwriting.
If in doubt about a record, leave space blank.
Write zero as "Ø", seven as "7̶", letter i as "I", letter Z as "Z̶".

Observer: R C K M D (1–5) | State code: N S (6–7) | Date of Observation Yr Mn Dy: 8 6 Ø 6 / 1 8 (8–13) | Locality No. for day: 8 (14)

Map used and scale: AVON RIVER 1:25000

LOCALITY

Latitude: G D 3 4° 2 9′ 1 5″ (1–8)
Longitude: 1 5 Ø 4° 3 5′ (9–15)
Locality Resolution code: 2 (16)
Local Authority code: 1 7 Ø (17–21)
Name of Local Authority (Shire etc.): Wollongong

Nearest named place: N P L A R K I N S T R I G (1–26)
Straight line distance from nearest place (km) (last digit ↓): 1 · Ø (27–31)
Direction from nearest place: S W (32–34) (↑ first letter)

Further details of location: L O (1–36)

Reserve or National Park? P R (1–2): N (3) Y = yes N = no
Reserve/Park Name: Water Catchment Area
Reserve number (4–10)
Reserve class (11)

HABITAT

Altitude (m) (last digit ↓): H T 5 1 Ø (1–6)
Altitude Resolution Code: 1 (7)
Within 2 km of Coast? N (8) Y = yes N = no
Landform code: G S (9–10)
Aspect of Slope (x x x = no slope) (first letter →): N W (11–13)
Surface Soil code: S (14)
Soil Colour code: B (15)
Vegetation Structure code: W L (16–17)
Vegetation restricted to road verge? N (18) Y = yes N = no

If "x" (= other) recorded for any of above, please specify,

Signs of Fire? N (19) Y = yes N = no
If yes, approx. number of months ago. (Ø = less than 1 month) (last digit) (20–21)

Dominant species at Record Locality: Eucalyptus sieberi / E. piperita

BANKSIAS PRESENT

	Name	Species code	Shrub (S) or Tree (T)	Popu-lation code	Flower code	New Shoot growth?	Response to fire code	Average Height (metres) (last digit ↓)	Pollinator code	Specify Name of Pollinator if Known
O B (1–2)	B. spinulosa v. spinulosa	S P I S (3–6)	S (7)	3 (8)	C (9)	N (10) Y = yes N = no	(11–12)	1 · 8 (13–15)	N (16–18)	(19–21)
O B (1–2)	B. serrata	S E R (3–6)	T (7)	3 (8)	C (9)	N (10)	(11–12)	6 (13–15)	N (16–18)	(19–21)
O B (1–2)	B. paludosa	P A L (3–6)	S (7)	3 (8)	B (9)	N (10)	(11–12)	1 · 4 (13–15)	N (16–18)	(19–21)
O B (1–2)		(3–6)	(7)	(8)	(9)	(10)	(11–12)	(13–15)	(16–18)	(19–21)
O B (1–2)		(3–6)	(7)	(8)	(9)	(10)	(11–12)	(13–15)	(16–18)	(19–21)

B S 3 (1–3) ← Number of Banksia species at this Locality

Additional Remarks: SPIS - only one flowering inflorescence & very old flowers left.



BANKSIA ATLAS — SIGHT RECORD SHEET

Use BLOCK LETTERS to fill in blank boxes ☐ inserting one letter per space.
Shaded boxes ☐ are "for office use only".
On dashed lines ..... use own handwriting.
If in doubt about a record, leave space blank.
Write zero as "Ø", seven as "7", letter i as "I", letter Z as "Z".

Map used and scale ..... AVON RIVER 1:25000

Observer: RCKMD (1–5) | State code: NS (6–7) | Date of Observation Yr Mn Dy: 86 06 18 (8–13) | Locality No. for day: 9 (14)

LOCALITY

Latitude: GD 34 29 42 (1–8) | Longitude: 150 43 15 (9–15) | Locality Resolution code: 2 (16) | Local Authority code: 170 (17–21)

Name of Local Authority (Shire etc.): Wollongong

Nearest named place: NP AVON COLLIERY (1–26)

Straight line distance from nearest place (km) (last digit): Ø.6 (27–31)

Direction from nearest place: NW (32–33) (first letter)

Further details of location: LO (1–70)

Reserve or National Park? PR (1–2): N (3) Y = yes N = no

Reserve/Park Name: Water Catchment Area

Reserve number (4–10) | Reserve class (11)

HABITAT

Altitude (m) (last digit): HT 542 (1–6) | Altitude Resolution Code: 1 (7)

Within 2 km of Coast? N (8) Y = yes N = no

Landform code: FL (9–10)

Aspect of Slope (x x x = no slope) (first letter): XXX (11–13)

Surface Soil code: S (14) | Soil Colour code: B (15) | Vegetation Structure code: WL (16–17)

Vegetation restricted to road verge? N (18) Y = yes N = no

If "x" (= other) recorded for any of above, please specify,

Signs of Fire? N (19) Y = yes N = no

If yes, approx. number of months ago. (Ø = less than 1 month) (last digit): (20–21)

Dominant species at Record Locality:

BANKSIAS PRESENT

OB (1–2)	Name	Species code (3–6)	Shrub (S) or Tree (T) (7)	Population code (8)	Flower code (9)	New Shoot growth? (10) Y = yes N = no	Response to fire code (11–12)	Average Height (metres) (last digit) (13–15)	Pollinator code (16–18)	Specify Name of Pollinator if Known (19–21)
OB	B. robur	ROB	S	1	N	N		Ø.8	N	
OB	B. paludosa	PAL	S	3	B	N		Ø.8	N	
OB	B. serrata	SER	T	3	C	N		.5	N	
OB	B. spinulosa v. spinulosa	SPIS	S	3	F	N		1.5	N	
OB										

BS 4 (1–3) ← Number of Banksia species at this Locality (4–43)

Additional Remarks:



BANKSIA ATLAS — SIGHT RECORD SHEET

Use BLOCK LETTERS to fill in blank boxes ☐ inserting one letter per space.
Shaded boxes ☐ are "for office use only".
On dashed lines ..... use own handwriting.
If in doubt about a record, leave space blank.
Write zero as "Ø", seven as "7", letter i as "I", letter Z as "Z".

Observer: R C K M D (1–5) | State code: N S (6–7) | Date of Observation Yr Mn Dy: 8 6 Ø 6 / 1 8 (8–13) | Locality No. for day: A (14/)

Map used and scale: AVON RIVER 1:25000

LOCALITY

Latitude: G D 3 4° 2 9' 5 4" (1–8)
Longitude: 1 5 Ø° 4 1' 4 8" (9–15)
Locality Resolution code: 2 (16)
Local Authority code: 1 7 Ø (17–21 /)
Name of Local Authority (Shire etc.): Wollongong

Nearest named place: N P A V O N C O L L I E R Y (1–26)
Straight line distance from nearest place (km) (last digit ↓): 2 · 8 (27–31)
Direction from nearest place: W (32–34 /) (↑ first letter)

Further details of location: L O (1–70 /)

Reserve or National Park? P R (1–2): N (3) Y = yes N = no
Reserve/Park Name: Water Catchment Area
Reserve number (4–10)
Reserve class (11 /)

HABITAT

Altitude (m) (last digit ↓): H T 5 4 2 (1–6)
Altitude Resolution Code: 1 (7)

Within 2 km of Coast? N (8) Y = yes N = no
Landform code: F L (9–10)
Aspect of Slope (x x x = no slope) (first letter →): X X X (11–13)

Surface Soil code: S (14)
Soil Colour code: G (15)
Vegetation Structure code: W L (16–17)
Vegetation restricted to road verge? N (18) Y = yes N = no

If "x" (= other) recorded for any of above, please specify,

Signs of Fire? N (19) Y = yes N = no
If yes, approx. number of months ago. (Ø = less than 1 month) (20–21 /) ← (last digit)

Dominant species at Record Locality:

BANKSIAS PRESENT

	Name	Species code	Shrub (S) or Tree (T)	Popu-lation code	Flower code	New Shoot growth? (Y = yes N = no)	Response to fire code	Average Height (metres) (last digit ↓)	Pollinator code	Specify Name of Pollinator if Known
O B (1–2)	B. spinulosa v. spinulosa	S P I S (3–6)	S (7)	3 (8)	F (9)	N (10)	(11–12)	1 · 5 (13–15)	N (16–18)	(19–21 /)
O B (1–2)	B. serrata	S E R (3–6)	T (7)	3 (8)	C (9)	N (10)	(11–12)	7 (13–15)	N (16–18)	(19–21 /)
O B (1–2)	B. paludosa	P A L (3–6)	S (7)	3 (8)	B (9)	N (10)	(11–12)	1 (13–15)	N (16–18)	(19–21 /)
O B (1–2)	B. ericifolia v. ericifolia	E R I E (3–6)	S (7)	3 (8)	F (9)	N (10)	(11–12)	2 (13–15)	N (16–18)	(19–21 /)
O B (1–2)		(3–6)	(7)	(8)	(9)	(10)	(11–12)	(13–15)	(16–18)	(19–21 /)

B S 4 (1–3) ← Number of Banksia species at this Locality (4–23 /)

Additional Remarks:



BANKSIA ATLAS — SIGHT RECORD SHEET

WRC000 068

Use BLOCK LETTERS to fill in blank boxes ☐ inserting one letter per space.
Shaded boxes ☐ are "for office use only".
On dashed lines ..... use own handwriting.
If in doubt about a record, leave space blank.
Write zero as "Ø", seven as "7", letter i as "I", letter Z as "Z".

WD30-66
UD29-66

Map used and scale ..... AVON RIVER 1:25000

Observer	State code	Date of Observation Yr Mn Dy	Locality No. for day
RCKMD (1–5)	NS (6–7)	86Ø6/18 (8–13)	B (14)

LOCALITY

Latitude: GD34°29'51" (1–8)
Longitude: 150°41'20" (9–15)
Locality Resolution code: 2 (16)
Local Authority code: 176 (17–21)
Name of Local Authority (Shire etc.): Wollongong

Nearest named place: NP HUNTLEY COLLIERY SHAFT (1–26)
Straight line distance from nearest place (km) (last digit): Ø.1 (27–31)
Direction from nearest place: N (32–34)

Further details of location: LO (1–70)

Reserve or National Park? PR (1–2): N (3) Y = yes N = no
Reserve/Park Name: Water Catchment Area
Reserve number (4–10)
Reserve class (11)

HABITAT

Altitude (m) (last digit): HT 5ØØ (1–6)
Altitude Resolution Code: 1 (7)
Within 2 km of Coast? N (8) Y = yes N = no
Landform code: VA (9–10)
Aspect of Slope (x x x = no slope): (first letter) S (11–13)
Surface Soil code: S (14)
Soil Colour code: G (15)
Vegetation Structure code: WL (16–17)
Vegetation restricted to road verge? N (18) Y = yes N = no

If "x" (= other) recorded for any of above, please specify,

Signs of Fire? N (19) Y = yes N = no
If yes, approx. number of months ago. (Ø = less than 1 month) (last digit) (20–21)

Dominant species at Record Locality:

BANKSIAS PRESENT

Name	Species code	Shrub (S) or Tree (T)	Population code	Flower code	New Shoot growth?	Response to fire code	Average Height (metres) (last digit)	Pollinator code	Specify Name of Pollinator if Known
OB (1–2) B. paludosa	PAL (3–6)	S (7)	3 (8)	B (9)	N (10) Y = yes N = no	(11–12)	1.4 (13–15)	N (16–18)	(19–21)
OB (1–2) B. serrata	SER (3–6)	S (7)	3 (8)	C (9)	N (10)	(11–12)	.4 (13–15)	N (16–18)	(19–21)
OB (1–2) B. ericifolia v. ericifolia	ERIE (3–6)	S (7)	3 (8)	F (9)	N (10)	(11–12)	.2 (13–15)	N (16–18)	(19–21)
OB (1–2)	(3–6)	(7)	(8)	(9)	(10)	(11–12)	(13–15)	(16–18)	(19–21)
OB (1–2)	(3–6)	(7)	(8)	(9)	(10)	(11–12)	(13–15)	(16–18)	(19–21)

BS 3 (1–3) ← Number of Banksia species at this Locality

Additional Remarks: (4–43)



BANKSIA ATLAS — SIGHT RECORD SHEET

Use BLOCK LETTERS to fill in blank boxes ☐ inserting one letter per space.
Shaded boxes ☐ are "for office use only".
On dashed lines.....use own handwriting.
If in doubt about a record, leave space blank.
Write zero as "Ø", seven as "7", letter i as "I", letter Z as "Z".

Observer: R C K M D (1–5) | State code: N S (6–7) | Date of Observation Yr Mn Dy: 8 6 Ø 6 / 1 8 (8–13) | Locality No. for day: C (14)

Map used and scale: AVON RIVER 1:25000

LOCALITY

Latitude: G D 3 4° 2 9' 3 Ø" (1–8)
Longitude: 1 5 Ø° 4 1' 2 8" (9–15)
Locality Resolution code: 2 (16)
Local Authority code: 1 7 Ø (17–21 /)
Name of Local Authority (Shire etc.): Wollongong

Nearest named place: N P M U N T C E Y C O C C I E R Y S H A F T (1–26)
Straight line distance from nearest place (km) (last digit ↓): Ø · 8 (27–31)
Direction from nearest place: N (32–34 /) (↑ first letter)

Further details of location: L O (1–70 /)

Reserve or National Park? P R (1–2): N (3) Y = yes N = no
Reserve/Park Name: Water Catchment Area
Reserve number (4–10)
Reserve class (11 /)

HABITAT

Altitude (m) (last digit ↓): H T 5 5 Ø (1–6)
Altitude Resolution Code: 1 (7)

Within 2 km of Coast? N (8) Y = yes N = no
Landform code: F L (9–10)
Aspect of Slope (x x x = no slope) (first letter →): X X X (11–13)

Surface Soil code: S (14)
Soil Colour code: B (15)
Vegetation Structure code: W L (16–17)
Vegetation restricted to road verge? N (18) Y = yes N = no

If "x" (= other) recorded for any of above, please specify,
Mallee

Signs of Fire? N (19) Y = yes N = no
If yes, approx. number of months ago. (Ø = less than 1 month) (20–21 /) ←(last digit)

Dominant species at Record Locality:
Eucalyptus sticta / E. gummifera

BANKSIAS PRESENT

	Name	Species code (3–6)	Shrub (S) or Tree (T) (7)	Population code (8)	Flower code (9)	New Shoot growth? (10) Y = yes N = no	Response to fire code (11–12)	Average Height (metres) (last digit ↓) (13–15)	Pollinator code (16–18)	Specify Name of Pollinator if Known (19–21 /)
O B (1–2)	B. paludosa	P A L	S	3	B	N		1	N	
O B (1–2)	B. ericifolia v. spinulosa	S P L S	S	3	F	N		2	N	
O B (1–2)	B. serrata	S E R	S	3	C	N		X	N	
O B (1–2)										
O B (1–2)										

B S 3 ← Number of Banksia species at this Locality (1–3)

Additional Remarks: (4–43 /)

BANKSIA ATLAS — SIGHT RECORD SHEET

Use BLOCK LETTERS to fill in blank boxes ☐ inserting one letter per space.
Shaded boxes ☐ are "for office use only".
On dashed lines ..... use own handwriting.
If in doubt about a record, leave space blank.
Write zero as "Ø", seven as "7", letter i as "I", letter Z as "Z".

Observer: R C K M D (1–5) | State code: N S (6–7) | Date of Observation Yr Mn Dy: 8 6 Ø 6 1 8 (8–13) | Locality No. for day: D (14)

Map used and scale ..... AVON RIVER 1:25000

LOCALITY

Latitude: G D 3 4 3 Ø Ø Ø (1–8)
Longitude: 1 5 Ø 4 2 1 5 (9–15)
Locality Resolution code: 2 (16)
Local Authority code: 1 7 Ø (17–21)
Name of Local Authority (Shire etc.): Wollongong

Nearest named place: N P A V O N C O L L I E R Y (1–26)
Straight line distance from nearest place (km) (last digit): 2 · 1 (27–31)
Direction from nearest place: N (32–34) (first letter)

Further details of location: L O (1–70)

Reserve or National Park? P R (1–2): N (3) Y = yes N = no
Reserve/Park Name: Water Catchment Area
Reserve number (4–10)
Reserve class (11)

HABITAT

Altitude (m) (last digit): H T 5 4 Ø (1–6)
Altitude Resolution Code: 1 (7)

Within 2 km of Coast? N (8) Y = yes N = no
Landform code: F L (9–10)
Aspect of Slope (x x x = no slope) (first letter): X X X (11–13)

Surface Soil code: P (14)
Soil Colour code: K (15)
Vegetation Structure code: 5 5 (16–17)
Vegetation restricted to road verge? N (18) Y = yes N = no

If "x" (= other) recorded for any of above, please specify,
Sedgeland (swamp)

Signs of Fire? N (19) Y = yes N = no
If yes, approx. number of months ago. (Ø = less than 1 month) (last digit) (20–21)

Dominant species at Record Locality:

BANKSIAS PRESENT

	Name	Species code	Shrub (S) or Tree (T)	Population code	Flower code	New Shoot growth?	Response to fire code	Average Height (metres) (last digit)	Pollinator code	Specify Name of Pollinator if Known
OB (1–2)	B. robur	R O B (3–6)	S (7)	3 (8)	N (9)	N (10) Y = yes N = no	(11–12)	1 · 2 (13–15)	N (16–18)	(19–21)
OB (1–2)	B. paludosa	P A L (3–6)	S (7)	1 (8)	B (9)	N (10)	(11–12)	1 (13–15)	N (16–18)	(19–21)
OB (1–2)		(3–6)	(7)	(8)	(9)	(10)	(11–12)	(13–15)	(16–18)	(19–21)
OB (1–2)		(3–6)	(7)	(8)	(9)	(10)	(11–12)	(13–15)	(16–18)	(19–21)
OB (1–2)		(3–6)	(7)	(8)	(9)	(10)	(11–12)	(13–15)	(16–18)	(19–21)

BS 2 (1–3) ← Number of Banksia species at this Locality

Additional Remarks:
ROB - no flowers or cones found.



BANKSIA ATLAS — SIGHT RECORD SHEET

Use BLOCK LETTERS to fill in blank boxes ☐ inserting one letter per space.
Shaded boxes ☐ are "for office use only".
On dashed lines ..... use own handwriting.
If in doubt about a record, leave space blank.
Write zero as "Ø", seven as "7", letter i as "I", letter Z as "Z".

Map used and scale: ROBERTSON 1: 25000

Observer	State code	Date of Observation (Yr Mn Dy)	Locality No. for day
RCKMD	NS	86Ø6/8	E

LOCALITY

Latitude	Longitude	Locality Resolution code	Local Authority code	Name of Local Authority (Shire etc.)
GD 34 31 ØØ	15Ø 42 15	2	17Ø	Wollongong

Nearest named place	Straight line distance from nearest place (km) (last digit ↓)	Direction from nearest place
NP HUNTLEY COLLIERY	1.Ø	SW

Further details of location: LO

Reserve or National Park? PR — N (Y = yes, N = no)

Reserve/Park Name: Water Catchment Area

Reserve number: ☐ Reserve class: ☐

HABITAT

Altitude (m) (last digit ↓)	Altitude Resolution Code
HT 55Ø	1

Within 2 km of Coast?	Landform code	Aspect of Slope (x x x = no slope) (first letter)
N (Y = yes, N = no)	HT	E

Surface Soil code	Soil Colour code	Vegetation Structure code	Vegetation restricted to road verge?
S	G	WL	N (Y = yes, N = no)

If "x" (= other) recorded for any of above, please specify,
Escarpment edge

Signs of Fire? N (Y = yes, N = no)

If yes, approx. number of months ago. (Ø = less than 1 month) ☐☐ ← (last digit)

Dominant species at Record Locality: Eucalyptus gummifera / E. sieberi.

BANKSIAS PRESENT

Name	Species code	Shrub (S) or Tree (T)	Population code	Flower code	New Shoot growth? (Y = yes, N = no)	Response to fire code	Average Height (metres) (last digit ↓)	Pollinator code	Specify Name of Pollinator if Known
OB B. spinulosa v. spinulosa	SPIS	S	3	F	N		1.5	N	
OB B. spinulosa v. cunninghamii	SPIU	S	1	A	N		2	N	
OB B. serrata	SER	S	2	C	N		3.5	N	
OB									
OB									

BS3 ← Number of Banksia species at this Locality

Additional Remarks:

A45

BANKSIA ATLAS — SIGHT RECORD SHEET

Use BLOCK LETTERS to fill in blank boxes ☐ inserting one letter per space.
Shaded boxes ☐ are "for office use only".
On dashed lines ..... use own handwriting.
If in doubt about a record, leave space blank.
Write zero as "Ø", seven as "7̶", letter i as "I", letter Z as "Z̶".

Observer: R C K M D (1–5) | State code: N S (6–7) | Date of Observation Yr Mn Dy: 8 6 Ø 6 1 8 (8–13) | Locality No. for day: F (14)

Map used and scale: Wollongong 1:25000

LOCALITY

Latitude: G D 3 4 2 6 1 8 (1–8)
Longitude: 1 5 Ø 4 6 Ø 5 (9–15)
Locality Resolution code: 2 (16)
Local Authority code: 1 7 Ø (17–21)
Name of Local Authority (Shire etc.): Wollongong

Nearest named place: N P K E M B L A T R I G (1–26)
Straight line distance from nearest place (km) (last digit ↓): 3 · 4 (27–31)
Direction from nearest place: W (32–34) (↑ first letter)

Further details of location: L O (1–70)

Reserve or National Park? P R (1–2): N (3) Y = yes N = no
Reserve/Park Name: Water Catchment Area
Reserve number (4–10)
Reserve class (11)

HABITAT

Altitude (m) (last digit ↓): H T 5 2 Ø (1–6)
Altitude Resolution Code: 1 (7)
Within 2 km of Coast?: N (8) Y = yes N = no
Landform code: H T (9–10)
Aspect of Slope (x x x = no slope) (first letter →): X X X (11–13)
Surface Soil code: S (14)
Soil Colour code: G (15)
Vegetation Structure code: W L (16–17)
Vegetation restricted to road verge?: N (18) Y = yes N = no

If "x" (= other) recorded for any of above, please specify,

Signs of Fire?: N (19) Y = yes N = no
If yes, approx. number of months ago. (Ø = less than 1 month) (20–21) ← (last digit)

Dominant species at Record Locality:

BANKSIAS PRESENT

	Name	Species code	Shrub (S) or Tree (T)	Popu-lation code	Flower code	New Shoot growth?	Response to fire code	Average Height (metres) (last digit ↓)	Pollinator code	Specify Name of Pollinator if Known
O B (1–2)	B. serrata	S E R (3–6)	T (7)	3 (8)	C (9)	N (10) Y = yes N = no	(11–12)	3 · 5 (13–15)	N (16–18)	(19–21)
O B (1–2)	B. ericifolia v. ericifolia	E R I E (3–6)	S (7)	3 (8)	F (9)	N (10)	(11–12)	2 (13–15)	N (16–18)	(19–21)
O B (1–2)		(3–6)	(7)	(8)	(9)	(10)	(11–12)	(13–15)	(16–18)	(19–21)
O B (1–2)		(3–6)	(7)	(8)	(9)	(10)	(11–12)	(13–15)	(16–18)	(19–21)
O B (1–2)		(3–6)	(7)	(8)	(9)	(10)	(11–12)	(13–15)	(16–18)	(19–21)

B S 2 (1–3) ← Number of Banksia species at this Locality (4–43)

Additional Remarks:



BANKSIA ATLAS — SIGHT RECORD SHEET

Use BLOCK LETTERS to fill in blank boxes ☐ inserting one letter per space.
Shaded boxes ☐ are "for office use only".
On dashed lines ..... use own handwriting.
If in doubt about a record, leave space blank.
Write zero as "Ø", seven as "7", letter i as "I", letter Z as "Z".

Map used and scale: APPIN 1:25000

Observer	State code	Date of Observation (Yr Mn Dy)	Locality No. for day
RCKMD	NS	86Ø821	1

LOCALITY

Latitude	Longitude	Locality Resolution code	Local Authority code
GD341328	15Ø52Ø5	2	170

Name of Local Authority (Shire etc.): Wollongong City

Nearest named place: NPOHARES CREEK CROSSING

Straight line distance from nearest place (km) (last digit ↓): 2.2

Direction from nearest place: W (↑ first letter)

Further details of location: LO

Reserve or National Park? PR — N (Y = yes, N = no)

Reserve/Park Name:

Reserve number:

Reserve class:

HABITAT

Altitude (m) (last digit ↓): HT 38Ø

Altitude Resolution Code: 1

Within 2 km of Coast? N (Y = yes, N = no)

Landform code: FL

Aspect of Slope (x x x = no slope) (first letter): XXX

Surface Soil code: S

Soil Colour code: G

Vegetation Structure code: WL

Vegetation restricted to road verge? N (Y = yes, N = no)

If "x" (= other) recorded for any of above, please specify,

Signs of Fire? N (Y = yes, N = no)

If yes, approx. number of months ago. (Ø = less than 1 month) (last digit)

Dominant species at Record Locality:

BANKSIAS PRESENT

	Name	Species code	Shrub (S) or Tree (T)	Population code	Flower code	New Shoot growth? (Y = yes, N = no)	Response to fire code	Average Height (metres) (last digit ↓)	Pollinator code	Specify Name of Pollinator if Known
OB	B. marginata	MAR	S	1	A	N		1	N	
OB	B. ericifolia v. ericifolia	ERIE	S	3	A	N		1.5	N	
OB	B. serrata	SER	T	3	C	N		3.5	N	
OB	B. oblongifolia	OBL	S	3	C	N		1	N	
OB	B. spinulosa v. spinulosa	SPIS	S	2	A	N		1.2	N	

BS6 ← Number of Banksia species at this Locality

Additional Remarks:



BANKSIA ATLAS — SIGHT RECORD SHEET

Use BLOCK LETTERS to fill in blank boxes ☐ inserting one letter per space.
Shaded boxes ☐ are "for office use only".
On dashed lines.....use own handwriting.
If in doubt about a record, leave space blank.
Write zero as "Ø", seven as "7̶", letter i as "I", letter Z as "Z̶".

Observer: R C K M D (1–5) | State code: N S (6–7) | Date of Observation Yr Mn Dy: 8 6 Ø 8 2 1 (8–13) | Locality No. for day: 1 (14)

Map used and scale .....

LOCALITY

Latitude: G D ° ′ ″ (1–8) | Longitude: ° ′ ″ (9–15) | Locality Resolution code (16) | Local Authority code (17–21) /

Name of Local Authority (Shire etc.) .....

Nearest named place: N P (1–26)

Straight line distance from nearest place (km) (last digit ↓) (27–31)

Direction from nearest place (32–34) / (↑ first letter)

Further details of location: L O (1–70)

P R (1–2) | Reserve or National Park? ☐ (3) Y = yes N = no | Reserve/Park Name..... | Reserve number (4–10) | Reserve class (11) /

HABITAT

Altitude (m): H T (1–6) (last digit ↓) | Altitude Resolution Code (7)

Within 2 km of Coast? ☐ (8) Y = yes N = no

Landform code (9–10)

Aspect of Slope (x x x = no slope) (first letter →) (11–13)

Surface Soil code (14) | Soil Colour code (15) | Vegetation Structure code (16–17)

Vegetation restricted to road verge? ☐ (18) Y = yes N = no

If "x" (= other) recorded for any of above, please specify,

.....

.....

Signs of Fire? ☐ (19) Y = yes N = no

If yes, approx. number of months ago. (Ø = less than 1 month) (20–21) ←(last digit) /

Dominant species at Record Locality:.....

.....

.....

BANKSIAS PRESENT

	Name	Species code (3–6)	Shrub (S) or Tree (T) (7)	Population code (8)	Flower code (9)	New Shoot growth? (10) Y = yes N = no	Response to fire code (11–12)	Average Height (metres) (last digit ↓) (13–15)	Pollinator code (16–18)	Specify Name of Pollinator if Known (19–21) /
O B (1–2)	B. paludosa	P A L	S	2	Ø C	N		1	N	
O B (1–2)										
O B (1–2)										
O B (1–2)										
O B (1–2)										

B S 6 ← Number of Banksia species at this Locality (1–3)

(4–43) /

Additional Remarks:

BANKSIA ATLAS — SIGHT RECORD SHEET

WRC000

Use BLOCK LETTERS to fill in blank boxes ☐ inserting one letter per space.
Shaded boxes ☐ are "for office use only".
On dashed lines ..... use own handwriting.
If in doubt about a record, leave space blank.
Write zero as "Ø", seven as "7", letter i as "I", letter Z as "Z".

252
WD02-71
VDII-71

Map used and scale APRIN 1:25000

Observer	State code	Date of Observation (Yr Mn Dy)	Locality No. for day
RCKMD	NS	86Ø821	2

LOCALITY

Latitude	Longitude	Locality Resolution code	Local Authority code	Name of Local Authority (Shire etc.)
GD341329	15Ø52Ø5	2	17Ø	Wollongong City

Nearest named place: NP OHARES CREEK CROSSING

Straight line distance from nearest place (km) (last digit ↓): 2.2

Direction from nearest place: W (↑ first letter)

Further details of location: LO

Reserve or National Park? PR — N (Y = yes, N = no)

Reserve/Park Name

Reserve number

Reserve class

HABITAT

Altitude (m) (last digit ↓): HT 38Ø

Altitude Resolution Code: 1

Within 2 km of Coast? N (Y = yes, N = no)

Landform code: VA

Aspect of Slope (x x x = no slope) (first letter): NW

Surface Soil code: P

Soil Colour code: K

Vegetation Structure code: XX

Vegetation restricted to road verge? N (Y = yes, N = no)

If "x" (= other) recorded for any of above, please specify,
Swamp - sedgeland

Signs of Fire? N (Y = yes, N = no)

If yes, approx. number of months ago. (Ø = less than 1 month) (last digit)

Dominant species at Record Locality:
Gleichenia dicarpa / Banksia robur
Leptospermum spp / Bauera rubioides

BANKSIAS PRESENT

	Name	Species code	Shrub (S) or Tree (T)	Population code	Flower code	New Shoot growth?	Response to fire code	Average Height (metres) (last digit ↓)	Pollinator code	Specify Name of Pollinator if Known
OB	B. robur	ROB	S	3	C	N (Y = yes, N = no)		2	N	
OB										
OB										
OB										
OB										

BS1 ← Number of Banksia species at this Locality

Additional Remarks:



BANKSIA ATLAS — SIGHT RECORD SHEET

Use BLOCK LETTERS to fill in blank boxes ☐ inserting one letter per space.
Shaded boxes ☐ are "for office use only".
On dashed lines ..... use own handwriting.
If in doubt about a record, leave space blank.
Write zero as "Ø", seven as "7", letter i as "I", letter Z as "Z".

Map used and scale ..... APPIN 1:25000

Observer: R C K M D (1–5) | State code: N S (6–7) | Date of Observation Yr Mn Dy: 8 6 Ø 8 2 1 (8–13) | Locality No. for day: 3 (14)

LOCALITY

Latitude: G D 3 4 / 3 4 2 " (1–8) | Longitude: 1 5 Ø / 5 1 2 8 " (9–15) | Locality Resolution code: 2 (16) | Local Authority code: 1 7 Ø (17–21) /

Name of Local Authority (Shire etc.): Wollongong City

Nearest named place: N P W E S T C L I F F M I N E (1–26)

Straight line distance from nearest place (km) (last digit ↓): 3 · 2 (27–31)

Direction from nearest place: E S E (32–34) / (↑ first letter)

Further details of location: L O (1–36)

Reserve or National Park? P R (1–2) | N (3) Y = yes N = no

Reserve/Park Name .....

Reserve number (4–10) | Reserve class (11) /

HABITAT

Altitude (m) (last digit ↓): H T 3 3 Ø (1–6)

Altitude Resolution Code: 1 (7)

Within 2 km of Coast? N (8) Y = yes N = no

Landform code: F L (9–10)

Aspect of Slope (x x x = no slope) (first letter →): X X X (11–13)

Surface Soil code: S (14)

Soil Colour code: B (15)

Vegetation Structure code: W L (16–17)

Vegetation restricted to road verge? N (18) Y = yes N = no

If "x" (= other) recorded for any of above, please specify,
Dense heath 3-4m tall

Signs of Fire? N (19) Y = yes N = no

If yes, approx. number of months ago. (Ø = less than 1 month) (last digit ↓) (20–21) /

Dominant species at Record Locality: .....

BANKSIAS PRESENT

	Name	Species code	Shrub (S) or Tree (T)	Population code	Flower code	New Shoot growth? Y = yes N = no	Response to fire code	Average Height (metres) (last digit ↓)	Pollinator code	Specify Name of Pollinator if Known
OB (1–2)	B. marginata	M A R (3–6)	S (7)	3 (8)	A (9)	(10)	(11–12)	2 (13–15)	N (16–18)	(19–21) /
OB (1–2)	B. serrata	S E R (3–6)	T (7)	3 (8)	C (9)	(10)	(11–12)	5 (13–15)	N (16–18)	(19–21) /
OB (1–2)	B. ericifolia v. ericifolia	E R I E (3–6)	S (7)	3 (8)	A (9)	(10)	(11–12)	3 (13–15)	N (16–18)	(19–21) /
OB (1–2)		(3–6)	(7)	(8)	(9)	(10)	(11–12)	(13–15)	(16–18)	(19–21) /
OB (1–2)		(3–6)	(7)	(8)	(9)	(10)	(11–12)	(13–15)	(16–18)	(19–21) /

B S 3 (1–3) ← Number of Banksia species at this Locality

(4–24) /

Additional Remarks:



BANKSIA ATLAS — SIGHT RECORD SHEET

Use BLOCK LETTERS to fill in blank boxes ☐ inserting one letter per space.
Shaded boxes ☐ are "for office use only".
On dashed lines.....use own handwriting.
If in doubt about a record, leave space blank.
Write zero as "Ø", seven as "7", letter i as "I", letter Z as "Z".

Map used and scale ..... Bulli 1:25000

Observer: R C K M D (1–5) | State code: N S (6–7) | Date of Observation Yr Mn Dy: 8 5 Ø 3 1 2 (8–13) | Locality No. for day: 1 (14)

LOCALITY

Latitude: G D 3 4 1 8 1 Ø (1–8) | Longitude: 1 5 Ø 5 4 5 Ø (9–15) | Locality Resolution code: 2 (16) | Local Authority code: 1 7 0 (17–21) /

Name of Local Authority (Shire etc.): City of Wollongong

Nearest named place: N P S U B L I M E T R I G (1–26)

Straight line distance from nearest place (km) (last digit ↓): 1 · 3 (27–31)

Direction from nearest place: S W (32–34) / (↑first letter)

Further details of location: L O E D G E O F E S C A R P M E N T (1–36)

Reserve or National Park? P R (1–2) | Y (3) Y = yes N = no

Reserve/Park Name: Bulli Pass Scenic Reserve

Reserve number (4–10) | Reserve class (11) /

HABITAT

Altitude (m) (last digit ↓): H T 3 9 0 (1–6) | Altitude Resolution Code: 1 (7)

Within 2 km of Coast? Y (8) Y = yes N = no

Landform code: H T (9–10)

Aspect of Slope (x x x = no slope) (first letter →): X X X (11–13)

Surface Soil code: P (14) | Soil Colour code: B (15) | Vegetation Structure code: L S (16–17)

Vegetation restricted to road verge? N (18) Y = yes N = no

If "x" (= other) recorded for any of above, please specify,

Also mallee eucalypts and sedges.

Signs of Fire? N (19) Y = yes N = no

If yes, approx. number of months ago. (Ø = less than 1 month) (last digit) (20–21) /

Dominant species at Record Locality:

Euc. seiberi / Euc. gummifera

Acacia longifolia / Melaleuca squarrosa

BANKSIAS PRESENT

	Name	Species code (3–6)	Shrub (S) or Tree (T) (7)	Population code (8)	Flower code (9)	New Shoot growth? (10) Y = yes N = no	Response to fire code (11–12)	Average Height (metres) (last digit ↓) (13–15)	Pollinator code (16–18)	Specify Name of Pollinator if Known (19–21) /
O B (1–2)	B. oblongifolia	O B L	S	3	B	N		/	N	
O B	B. serrata	S E R	T	2	A	N		3	N	
O B	B. spinulosa v. spinulosa	S P I S	S	1	B	Y		1 · 5	N	
O B	B. ericifolia	E R I E	S	1	B	N		2	N	
O B	B. paludosa	P A L	S	1	C	N		/	N	

B S 5 ← Number of Banksia species at this Locality (1–3)

(4–43) /

Additional Remarks:

OBL - cones with seed also.



BANKSIA ATLAS — SIGHT RECORD SHEET

Use BLOCK LETTERS to fill in blank boxes ☐ inserting one letter per space.
Shaded boxes ☐ are "for office use only".
On dashed lines.....use own handwriting.
If in doubt about a record, leave space blank.
Write zero as "Ø", seven as "7", letter i as "I", letter Z as "Z".

Observer: R C K M D (1–5) | State code: N S (6–7) | Date of Observation Yr Mn Dy: 8 5 Ø 3 1 2 (8–13) | Locality No. for day: 2 (14)

Map used and scale: Bulli 1:25000

LOCALITY

Latitude: G D 3 4 ' 1 8 ' Ø Ø " (1–8)
Longitude: 1 5 Ø ° 5 5 ' Ø Ø " (9–15)
Locality Resolution code: 2 (16)
Local Authority code: 1 7 Ø (17–21)
Name of Local Authority (Shire etc.): City of Wollongong

Nearest named place: N P S U B L I M E T R I G (1–26)
Straight line distance from nearest place (km) (last digit ↓): 0 · 7 5 (27–31)
Direction from nearest place: S W (32–34) (↑first letter)

Further details of location: L O E D G E O F E S C A R P M E N T (1–36)

Reserve or National Park? P R (1–2) — Y (3) Y = yes N = no
Reserve/Park Name: Bulli Pass Scenic Reserve
Reserve number: (4–10)
Reserve class: (11)

HABITAT

Altitude (m) (last digit ↓): H T 3 8 Ø (1–6)
Altitude Resolution Code: 1 (7)
Within 2 km of Coast? Y (8) Y = yes N = no
Landform code: H T (9–10)
Aspect of Slope (x x x = no slope) (first letter): X X X (11–13)
Surface Soil code: P (14)
Soil Colour code: B (15)
Vegetation Structure code: X X (16–17)
Vegetation restricted to road verge? N (18) Y = yes N = no

If "x" (= other) recorded for any of above, please specify,
Sedgeland

Signs of Fire? N (19) Y = yes N = no
If yes, approx. number of months ago. (Ø = less than 1 month) (last digit) (20–21)

Dominant species at Record Locality:
Gymnoschoenus sphaerocephalus / B. robur
Viminarea juncea / Melaleuca squarrosa

BANKSIAS PRESENT

	Name	Species code	Shrub (S) or Tree (T)	Popu-lation code	Flower code	New Shoot growth? Y = yes N = no	Response to fire code	Average Height (metres) (last digit ↓)	Pollinator code	Specify Name of Pollinator if Known
O B (1–2)	B. robur	R O B (3–6)	S (7)	3 (8)	A (9)	Y (10)	(11–12)	1 (13–15)	N (16–18)	(19–21)
O B (1–2)	B. oblongifolia	O B L (3–6)	S (7)	2 (8)	B (9)	N (10)	(11–12)	1 - 2 (13–15)	N (16–18)	(19–21)
O B (1–2)	B. paludosa	P A L (3–6)	S (7)	1 (8)	C (9)	N (10)	(11–12)	1 (13–15)	N (16–18)	(19–21)
O B (1–2)	B. spinulosa v. spinulosa	S P I S (3–6)	S (7)	1 (8)	B (9)	N (10)	(11–12)	1 - 2 (13–15)	N (16–18)	(19–21)
O B (1–2)		(3–6)	(7)	(8)	(9)	(10)	(11–12)	(13–15)	(16–18)	(19–21)

B S 4 (1–3) ← Number of Banksia species at this Locality (4–43)

Additional Remarks:
OBL - cones with seed present.

BANKSIA ATLAS — SIGHT RECORD SHEET

Use BLOCK LETTERS to fill in blank boxes ☐ inserting one letter per space.
Shaded boxes ☐ are "for office use only".
On dashed lines..... use own handwriting.
If in doubt about a record, leave space blank.
Write zero as "Ø", seven as "7", letter i as "I", letter Z as "Z".

Observer: R C K M D (1–5) | State code: N S (6–7) | Date of Observation Yr Mn Dy: 8 5 Ø 1 Ø 1 (8–13) | Locality No. for day: 1 (14)

Map used and scale: Wollongong 1:25000 & Bulli 1:25000

LOCALITY

Latitude: G D 3 4 2 2 3 Ø (1–8)
Longitude: 1 5 Ø 5 5 2 Ø (9–15)
Locality Resolution code: 2 (16)
Local Authority code: 1 7 Ø (17–21)
Name of Local Authority (Shire etc.): Wollongong City Council

Nearest named place: N P B E L L A M B I P O I N T (1–26)
Straight line distance from nearest place (km) (last digit ↓): 0 . 5 (27–31)
Direction from nearest place: S S W (32–34) (first letter)

Further details of location:
L O E A S T O F L A G O O N B E H I N D P O I N T (1–36)

Reserve or National Park? P R (1–2) — N (3) Y = yes N = no
Reserve/Park Name.....
Reserve number (4–10)
Reserve class (11)

HABITAT

Altitude (m) (last digit ↓): H T 5 (1–6)
Altitude Resolution Code: 1 (7)
Within 2 km of Coast? Y (8) Y = yes N = no
Landform code: G S (9–10)
Aspect of Slope (x x x = no slope): (first letter) N N W (11–13)
Surface Soil code: S (14)
Soil Colour code: G (15)
Vegetation Structure code: W L (16–17)
Vegetation restricted to road verge? N (18) Y = yes N = no

If "x" (= other) recorded for any of above, please specify,

Signs of Fire? N (19) Y = yes N = no
If yes, approx. number of months ago. (Ø = less than 1 month) (last digit) (20–21)

Dominant species at Record Locality: Banksia integrifolia
Eucalyptus botryoides / Acacia longifolia
Leptospermum laevigatum

BANKSIAS PRESENT

	Name	Species code	Shrub (S) or Tree (T)	Popu-lation code	Flower code	New Shoot growth? Y = yes N = no	Response to fire code	Average Height (metres) (last digit ↓)	Pollinator code	Specify Name of Pollinator if Known
O B (1–2)	B. integrifolia	I N T I (3–6)	T (7)	3 (8)	C (9)	N (10)	(11–12)	8 (13–15)	(16–18)	(19–21)
O B (1–2)	B. serrata	S E R (3–5)	T (7)	1 (8)	B (9)	Y (10)	(11–12)	5 (13–15)	1 (16–18)	New Holland Honeyeater (19–21)
O B (1–2)		(3–6)	(7)	(8)	(9)	(10)	(11–12)	(13–15)	(16–18)	(19–21)
O B (1–2)		(3–6)	(7)	(8)	(9)	(10)	(11–12)	(13–15)	(16–18)	(19–21)
O B (1–2)		(3–6)	(7)	(8)	(9)	(10)	(11–12)	(13–15)	(16–18)	(19–21)

B S 2 (1–3) ← Number of Banksia species at this Locality (4–43)

Additional Remarks: Hind dune woodland.
Many old cones on B. INT., some open releasing seed.
Mostly mature trees, some saplings (with new shoots).
B. SER. - old cones, old flowers & new flowers.



BANKSIA ATLAS — SIGHT RECORD SHEET

Use BLOCK LETTERS to fill in blank boxes ☐ inserting one letter per space.
Shaded boxes ☐ are "for office use only".
On dashed lines ..... use own handwriting.
If in doubt about a record, leave space blank.
Write zero as "Ø", seven as "7", letter i as "I", letter Z as "Z".

Observer: R C K M D (1–5) | State code: N S (6–7) | Date of Observation Yr Mn Dy: 8 5 Ø 3 1 8 (8–13) | Locality No. for day: 1 (14)

Map used and scale: AVON RIVER 1:25000

LOCALITY

Latitude: G D 34°26'15" (1–8) | Longitude: 150°44'15" (9–15) | Locality Resolution code: 2 (16) | Local Authority code: 170 (17–21)

Name of Local Authority (Shire etc.): City of Wollongong

Nearest named place: N P AVON PUMPING STATION (1–26)

Straight line distance from nearest place (km) (last digit ↓): 3.0 (27–31)

Direction from nearest place: N W (32–34) (first letter)

Further details of location: L O BESIDE FIRE ROAD 6A NEAR ROAD 6F (1–70)

Reserve or National Park? P R (1–2) | N (3) Y = yes N = no

Reserve/Park Name: Water Catchment Area

Reserve number (4–10) | Reserve class (11)

HABITAT

Altitude (m) (last digit ↓): H T 525 (1–6) | Altitude Resolution Code: 1 (7)

Within 2 km of Coast? N (8) Y = yes N = no

Landform code: R K (9–10)

Aspect of Slope (x x x = no slope) (first letter): X X X (11–13)

Surface Soil code: S (14)

Soil Colour code: W (15)

Vegetation Structure code: L S (16–17)

Vegetation restricted to road verge? N (18) Y = yes N = no

If "x" (= other) recorded for any of above, please specify,

Signs of Fire? N (19) Y = yes N = no

If yes, approx. number of months ago. (Ø = less than 1 month) (20–21) (last digit)

Dominant species at Record Locality:
Eucalyptus sieberi / B. ericifolia /
Acacia obtusifolia / Leptospermum rotundifolia

BANKSIAS PRESENT

	Name	Species code	Shrub (S) or Tree (T)	Population code	Flower code	New Shoot growth? (Y = yes N = no)	Response to fire code	Average Height (metres) (last digit ↓)	Pollinator code	Specify Name of Pollinator if Known
OB (1–2)	B. ericifolia v. ericifolia	ERIE (3–6)	S (7)	3 (8)	B (9)	Y (10)	(11–12)	1.8 (13–15)	N (16–18)	(19–21)
OB (1–2)	B. paludosa	PAL (3–6)	S (7)	2 (8)	B (9)	N (10)	(11–12)	1 (13–15)	N (16–18)	(19–21)
OB (1–2)	B. serrata	SER (3–6)	S (7)	1 (8)	C (9)	N (10)	(11–12)	1 (13–15)	N (16–18)	(19–21)
OB (1–2)		(3–6)	(7)	(8)	(9)	(10)	(11–12)	(13–15)	(16–18)	(19–21)
OB (1–2)		(3–6)	(7)	(8)	(9)	(10)	(11–12)	(13–15)	(16–18)	(19–21)

BS 3 (1–3) ← Number of Banksia species at this Locality (4–43)

Additional Remarks:
SER – saplings present only.



BANKSIA ATLAS — SIGHT RECORD SHEET

Use BLOCK LETTERS to fill in blank boxes ☐ inserting one letter per space.
Shaded boxes ☐ are "for office use only".
On dashed lines ..... use own handwriting.
If in doubt about a record, leave space blank.
Write zero as "Ø", seven as "7", letter i as "I", letter Z as "Z".

Observer: R C K M D (1–5) | State code: N S (6–7) | Date of Observation Yr Mn Dy: 8 5 Ø 3 1 8 (8–13) | Locality No. for day: 2 (14)

Map used and scale ..... AVON RIVER 1:25000

LOCALITY

Latitude: G D 3 4 2 6 1 Ø (1–8)
Longitude: 1 5 Ø 4 4 2 Ø (9–15)
Locality Resolution code: 2 (16)
Local Authority code: 1 7 Ø (17–21)
Name of Local Authority (Shire etc.): City of Wollongong

Nearest named place: N P A V O N P U M P I N G S T A T I O N (1–26)
Straight line distance from nearest place (km) (last digit): 3 · 3 (27–31)
Direction **from** nearest place: N W (32–34) (first letter)

Further details of location: L O B E L O W P O W E R L I N E S S F I R E R O A D 6 G (1–36)

Reserve or National Park? P R (1–2) — N (3) Y = yes N = no
Reserve/Park Name: Water Catchment Area
Reserve number (4–10)
Reserve class (11)

HABITAT

Altitude (m) (last digit): H T 5 Ø 5 (1–6)
Altitude Resolution Code: 1 (7)

Within 2 km of Coast? N (8) Y = yes N = no
Landform code: S W (9–10)
Aspect of Slope (x x x = no slope) (first letter): X X X (11–13)

Surface Soil code: P (14)
Soil Colour code: B (15)
Vegetation Structure code: X X (16–17)
Vegetation restricted to road verge? N (18) Y = yes N = no

If "x" (= other) recorded for any of above, please specify,
Swampland. Sedgeland.

Signs of Fire? N (19) Y = yes N = no
If yes, approx. number of months ago. (Ø = less than 1 month) (last digit) (20–21)

Dominant species at Record Locality:
Sedges / Banksia robur

BANKSIAS PRESENT

	Name	Species code	Shrub (S) or Tree (T)	Popu-lation code	Flower code	New Shoot growth? Y = yes N = no	Response to fire code	Average Height (metres) (last digit)	Pollinator code	Specify Name of Pollinator if Known
O B (1–2)	B. robur	R O B (3–6)	S (7)	3 (8)	A (9)	Y (10)		1 · 0 (13–15)	N (16–18)	
O B (1–2)										
O B (1–2)										
O B (1–2)										
O B (1–2)										

B S 1 (1–3) ← Number of Banksia species at this Locality

Additional Remarks:



BANKSIA ATLAS — SIGHT RECORD SHEET

Use BLOCK LETTERS to fill in blank boxes ☐ inserting one letter per space.
Shaded boxes ☐ are "for office use only".
On dashed lines ..... use own handwriting.
If in doubt about a record, leave space blank.
Write zero as "Ø", seven as "7", letter i as "I", letter Z as "Z".

Observer: R C K M D (1–5) | State code: N S (6–7) | Date of Observation Yr Mn Dy: 8 5 Ø 3 1 8 (8–13) | Locality No. for day: 3 (14/)

Map used and scale: ROBERTSON 1:25000

LOCALITY

Latitude: G D 3 4° 3 2' Ø Ø (1–8)
Longitude: 1 5 Ø 3 8' 4 Ø (9–15)
Locality Resolution code: 2 (16)
Local Authority code: 1 7 Ø (17–21 /)
Name of Local Authority (Shire etc.): City of Wollongong

Nearest named place: N P S T O C K Y A R D S W A M P (1–26)
Straight line distance from nearest place (km) (last digit ↓): 0 · 2 (27–31)
Direction from nearest place: N (32–34 /) (↑ first letter)

Further details of location: L O N S I D E O F F I R E R O A D N O 1 (1–70 /)

Reserve or National Park? P R (1–2): N (3) Y = yes N = no
Reserve/Park Name: Water Catchment Area
Reserve number (4–10)
Reserve class (11 /)

HABITAT

Altitude (m) (last digit ↓): H T 5 7 Ø (1–6)
Altitude Resolution Code: 1 (7)

Within 2 km of Coast?: N (8) Y = yes N = no
Landform code: G S (9–10)
Aspect of Slope (x x x = no slope) (first letter →): N (11–13)

Surface Soil code: T (14)
Soil Colour code: R (15)
Vegetation Structure code: W L (16–17)
Vegetation restricted to road verge?: N (18) Y = yes N = no

If "x" (= other) recorded for any of above, please specify,

Signs of Fire?: N (19) Y = yes N = no
If yes, approx. number of months ago. (Ø = less than 1 month) (last digit ←) (20–21 /)

Dominant species at Record Locality:
Eucalyptus racemosa ↔ E. haemastoma
Lambertia formosa

BANKSIAS PRESENT

	Name	Species code	Shrub (S) or Tree (T)	Popu-lation code	Flower code	New Shoot growth? (Y = yes N = no)	Response to fire code	Average Height (metres) (last digit ↓)	Pollinator code	Specify Name of Pollinator if Known
O B (1–2)	B. spinulosa v. spinulosa	S P I S (3–6)	S (7)	3 (8)	B (9)	N (10)	(11–12)	1 (13–15)	N (16–18)	(19–21 /)
O B (1–2)	B. paludosa	P A L (3–6)	S (7)	2 (8)	B (9)	N (10)	(11–12)	1 (13–15)	N (16–18)	(19–21 /)
O B (1–2)		(3–6)	(7)	(8)	(9)	(10)	(11–12)	(13–15)	(16–18)	(19–21 /)
O B (1–2)		(3–6)	(7)	(8)	(9)	(10)	(11–12)	(13–15)	(16–18)	(19–21 /)
O B (1–2)		(3–6)	(7)	(8)	(9)	(10)	(11–12)	(13–15)	(16–18)	(19–21 /)

B S 2 (1–3) ← Number of Banksia species at this Locality

(4–43 /)

Additional Remarks:



BANKSIA ATLAS — SIGHT RECORD SHEET

Use BLOCK LETTERS to fill in blank boxes ☐ inserting one letter per space.
Shaded boxes ☐ are "for office use only".
On dashed lines..... use own handwriting.
If in doubt about a record, leave space blank.
Write zero as "Ø", seven as "7", letter i as "I", letter Z as "Z".

Observer: R C K M D (1–5) | State code: N S (6–7) | Date of Observation Yr Mn Dy: 8 5 Ø 3 1 8 (8–13) | Locality No. for day: 4 (14)

Map used and scale ROBERTSON 1:25000

LOCALITY

Latitude: G D 3 4° 3 Ø′ 3 Ø″ (1–8)
Longitude: 1 5 Ø° 3 9′ 3 Ø″ (9–15)
Locality Resolution code: 2 (16)
Local Authority code: 1 7 Ø (17–21)
Name of Local Authority (Shire etc.): City of Wollongong

Nearest named place: N P N O R T H P O L E S W A M P (1–26)
Straight line distance from nearest place (km) (last digit ↓): 0 · 1 (27–31)
Direction from nearest place: N (32–34) (first letter)

Further details of location: L O (1–2)

Reserve or National Park? P R (1–2): N (3) Y = yes N = no
Reserve/Park Name: Water Catchment Area
Reserve number (4–10)
Reserve class (11)

HABITAT

Altitude (m) (last digit ↓): H T 5 7 5 (1–6)
Altitude Resolution Code: 1 (7)
Within 2 km of Coast?: N (8) Y = yes N = no
Landform code: F L (9–10)
Aspect of Slope (x x x = no slope) (first letter →): X X X (11–13)
Surface Soil code: S (14)
Soil Colour code: G (15)
Vegetation Structure code: W L (16–17)
Vegetation restricted to road verge?: N (18) Y = yes N = no

If "x" (= other) recorded for any of above, please specify,

Signs of Fire?: N (19) Y = yes N = no
If yes, approx. number of months ago. (Ø = less than 1 month) (last digit) (20–21)

Dominant species at Record Locality:
Eucalyptus racemosa ⇔ E. haemastoma /
Banksia serrata

BANKSIAS PRESENT

	Name	Species code	Shrub (S) or Tree (T)	Population code	Flower code	New Shoot growth? (Y = yes N = no)	Response to fire code	Average Height (metres) (last digit ↓)	Pollinator code	Specify Name of Pollinator if Known
O B	B. serrata	S E R	T	3	A	N		3	N	
O B	B. paludosa	P A L	S	2	B	N		1	N	
O B	B. ericifolia v. ericifolia	E R I E	S	2	B	N		2	N	
O B	B. spinulosa v. spinulosa	S P I S	S	2	B	N		1 · 5	N	
O B										

B S 4 ← Number of Banksia species at this Locality (1–3)

Additional Remarks:



BANKSIA ATLAS — SIGHT RECORD SHEET

Use BLOCK LETTERS to fill in blank boxes ☐ inserting one letter per space.
Shaded boxes ☐ are "for office use only".
On dashed lines..... use own handwriting.
If in doubt about a record, leave space blank.
Write zero as "Ø", seven as "7", letter i as "I", letter Z as "Z".

Observer: R C K M D (1–5) | State code: N S (6–7) | Date of Observation Yr Mn Dy: 8 5 Ø 3 1 8 (8–13) | Locality No. for day: 5 (14)

Map used and scale: ROBERTSON 1:25000

LOCALITY

Latitude: G D 3 4 ° 3 Ø ' 3 Ø " (1–8)
Longitude: 1 5 Ø 3 9 ' 3 Ø " (9–15)
Locality Resolution code: 2 (16)
Local Authority code: 1 7 Ø (17–21)
Name of Local Authority (Shire etc.): City of Wollongong

Nearest named place: N P N O R T H P O L E S W A M P (1–26)
Straight line distance from nearest place (km) (last digit): Ø (27–31)
Direction from nearest place: (32–34) (first letter)

Further details of location: L O (1–36)

Reserve or National Park? P R (1–2): N (3) Y = yes N = no
Reserve/Park Name: Water Catchment Area
Reserve number (4–10)
Reserve class (11)

HABITAT

Altitude (m) (last digit): H T 5 7 5 (1–6)
Altitude Resolution Code: 1 (7)
Within 2 km of Coast?: N (8) Y = yes N = no
Landform code: S W (9–10)
Aspect of Slope (x x x = no slope) (first letter): X X X (11–13)
Surface Soil code: S (14)
Soil Colour code: G (15)
Vegetation Structure code: X X (16–17)
Vegetation restricted to road verge?: N (18) Y = yes N = no

If "x" (= other) recorded for any of above, please specify,
Swampland. Sedgeland

Signs of Fire?: N (19) Y = yes N = no
If yes, approx. number of months ago. (Ø = less than 1 month) (last digit): (20–21)

Dominant species at Record Locality:
Sedges / Banksia robur

BANKSIAS PRESENT

	Name	Species code	Shrub (S) or Tree (T)	Popu-lation code	Flower code	New Shoot growth? (Y = yes N = no)	Response to fire code	Average Height (metres) (last digit)	Pollinator code	Specify Name of Pollinator if Known
O B (1–2)	B. robur	R O B (3–6)	S (7)	3 (8)	A (9)	N (10)	(11–12)	1 · 5 (13–15)	N (16–18)	(19–21)
O B (1–2)	B. paludosa	P A L (3–6)	S (7)	2 (8)	B (9)	N (10)	(11–12)	/ (13–15)	N (16–18)	(19–21)
O B (1–2)	B. ericifolia v. ericifolia	E R I E (3–6)	S (7)	1 (8)	B (9)	Y (10)	(11–12)	1 · 5 (13–15)	N (16–18)	(19–21)
O B (1–2)		(3–6)	(7)	(8)	(9)	(10)	(11–12)	(13–15)	(16–18)	(19–21)
O B (1–2)		(3–6)	(7)	(8)	(9)	(10)	(11–12)	(13–15)	(16–18)	(19–21)

B S 3 (1–3) ← Number of Banksia species at this Locality (4–43)

Additional Remarks:

BANKSIA ATLAS — SIGHT RECORD SHEET

Use BLOCK LETTERS to fill in blank boxes ☐ inserting one letter per space.
Shaded boxes ☐ are "for office use only".
On dashed lines ..... use own handwriting.
If in doubt about a record, leave space blank.
Write zero as "Ø", seven as "7", letter i as "I", letter Z as "Z".

Observer: R C K M D (1–5) | State code: N S (6–7) | Date of Observation Yr Mn Dy: 8 5 Ø 3 / 1 8 (8–13) | Locality No. for day: 6 (14)

Map used and scale: AVON RIVER 1:25000

LOCALITY

Latitude: G D 3 4 2 8 2 Ø (1–8)
Longitude: 1 5 Ø 3 8 3 Ø (9–15)
Locality Resolution code: 2 (16)
Local Authority code: 1 7 Ø (17–21)
Name of Local Authority (Shire etc.): City of Wollongong

Nearest named place: N P M O U N T C O T O P A X I (1–26)
Straight line distance from nearest place (km) (last digit ↓): 1 · 5 (27–31)
Direction from nearest place: E (32–34) (↑ first letter)

Further details of location: L O B E S I D E F I R E R O A D N O / (1–36, 37–70)

Reserve or National Park? P R (1–2): N (3) Y = yes N = no
Reserve/Park Name: Water Catchment Area
Reserve number (4–10)
Reserve class (11)

HABITAT

Altitude (m) (last digit ↓): H T 5 Ø Ø (1–6)
Altitude Resolution Code: 1 (7)

Within 2 km of Coast? N (8) Y = yes N = no
Landform code: R K (9–10)
Aspect of Slope (x x x = no slope) (first letter →): X X X (11–13)

Surface Soil code: S (14)
Soil Colour code: Y (15)
Vegetation Structure code: W L (16–17)
Vegetation restricted to road verge? N (18) Y = yes N = no

If "x" (= other) recorded for any of above, please specify,

Signs of Fire? (19) Y = yes N = no
If yes, approx. number of months ago. (Ø = less than 1 month) (20–21) (last digit)

Dominant species at Record Locality:
Eucalyptus sieberi / B. ericifolia / E. gummifera
E. racemosa ↔ E. haemastoma.

BANKSIAS PRESENT

	Name	Species code	Shrub (S) or Tree (T)	Population code	Flower code	New Shoot growth? (Y = yes N = no)	Response to fire code	Average Height (metres) (last digit ↓)	Pollinator code	Specify Name of Pollinator if Known
O B (1–2)	B. ericifolia v. ericifolia	E R I E (3–6)	S (7)	3 (8)	B (9)	N (10)	(11–12)	3 · 0 (13–15)	N (16–18)	(19–21)
O B (1–2)	B. serrata	S E R (3–6)	T (7)	2 (8)	A (9)	N (10)	(11–12)	1 · 5 (13–15)	N (16–18)	(19–21)
O B (1–2)		(3–6)	(7)	(8)	(9)	(10)	(11–12)	(13–15)	(16–18)	(19–21)
O B (1–2)		(3–6)	(7)	(8)	(9)	(10)	(11–12)	(13–15)	(16–18)	(19–21)
O B (1–2)		(3–6)	(7)	(8)	(9)	(10)	(11–12)	(13–15)	(16–18)	(19–21)

B S 2 (1–3) ← Number of Banksia species at this Locality (4–43)

Additional Remarks:
ERI – many seedlings – 3·5 → 4 yrs after fire.



BANKSIA ATLAS — SIGHT RECORD SHEET

Use BLOCK LETTERS to fill in blank boxes ☐ inserting one letter per space.
Shaded boxes ☐ are "for office use only".
On dashed lines ..... use own handwriting.
If in doubt about a record, leave space blank.
Write zero as "Ø", seven as "7", letter i as "I", letter Z as "Z".

Observer: R C K M D (1–5) | State code: N S (6–7) | Date of Observation Yr Mn Dy: 8 5 Ø 3 1 8 (8–13) | Locality No. for day: 7 (14)

Map used and scale: AVON RIVER 1:25000

LOCALITY

Latitude: G D 34° 28' 25" (1–8)
Longitude: 150° 38' 20" (9–15)
Locality Resolution code: 2 (16)
Local Authority code: 170 (17–21)
Name of Local Authority (Shire etc.): City of Wollongong

Nearest named place: N P MOUNT COTOPAXI (1–26)
Straight line distance from nearest place (km) (last digit): 1.3 (27–31)
Direction from nearest place: E (32–34) (first letter)

Further details of location (1–70):
L O GULCY W OF FIRE ROAD NO 1

Reserve or National Park? P R (1–2): N (3) Y = yes N = no
Reserve/Park Name: Water Catchment Area
Reserve number (4–10)
Reserve class (11)

HABITAT

Altitude (m) (last digit): H T 45Ø (1–6)
Altitude Resolution Code: 1 (7)
Within 2 km of Coast?: N (8) Y = yes N = no
Landform code: V A (9–10)
Aspect of Slope (x x x = no slope): (first letter) N (11–13)
Surface Soil code: S (14)
Soil Colour code: G (15)
Vegetation Structure code: F T (16–17)
Vegetation restricted to road verge?: N (18) Y = yes N = no

If "x" (= other) recorded for any of above, please specify,

Signs of Fire?: N (19) Y = yes N = no
If yes, approx. number of months ago. (Ø = less than 1 month): (20–21) (last digit)

Dominant species at Record Locality:
Eucalyptus piperita / Acacia terminalis
Melaleuca linariifolia

BANKSIAS PRESENT

	Name	Species code (3–6)	Shrub (S) or Tree (T) (7)	Population code (8)	Flower code (9)	New Shoot growth? (10) Y = yes N = no	Response to fire code (11–12)	Average Height (metres) (last digit) (13–15)	Pollinator code (16–18)	Specify Name of Pollinator if Known (19–21)
OB (1–2)	B. serrata	SER	T	3	A	N		3.0	N	
OB (1–2)	B. paludosa	PAL	S	3	B	N		1.2	N	
OB (1–2)	B. spinulosa v. spinulosa	SPIS	S	1	B	N		/1	N	
OB (1–2)										
OB (1–2)										

BS 3 (1–3) ← Number of Banksia species at this Locality (4–43)

Additional Remarks:
PAL - cones with seed also
SPI - old flowers also.



BANKSIA ATLAS — SIGHT RECORD SHEET

Use BLOCK LETTERS to fill in blank boxes ☐ inserting one letter per space.
Shaded boxes ☐ are "for office use only".
On dashed lines.....use own handwriting.
If in doubt about a record, leave space blank.
Write zero as "Ø", seven as "7̶", letter i as "I", letter Z as "Z̶".

Observer: R C K M D (1–5) | State code: N S (6–7) | Date of Observation Yr Mn Dy: 8 5 Ø 3 2 1 (8–13) | Locality No. for day: 1 (14)

Map used and scale: BULLI 1:25000

LOCALITY

Latitude: G D 3 4 ° 1 6 ′ Ø Ø ″ (1–8)
Longitude: 1 5 Ø ° 5 3 ′ 5 Ø ″ (9–15)
Locality Resolution code: 2 (16)
Local Authority code: 1 7 Ø (17–21)
Name of Local Authority (Shire etc.): City of Wollongong

Nearest named place: N P L E T T E R B O X T R I G (1–26)
Straight line distance from nearest place (km) (last digit ↓): 0 · 4 (27–31)
Direction from nearest place: N N E (32–34) (↑ first letter)

Further details of location:
L O B E S I D E F I R E R D – B U L L I T O A P P I N R D
J U N C T I O N (1–70)

Reserve or National Park? P R (1–2) — N (3) Y = yes N = no
Reserve/Park Name: Water Catchment Area
Reserve number (4–10)
Reserve class (11)

HABITAT

Altitude (m) (last digit ↓): H T 4 3 5 (1–6)
Altitude Resolution Code: 1 (7)
Within 2 km of Coast? N (8) Y = yes N = no
Landform code: ~~E T~~ FL (9–10)
Aspect of Slope (x x x = no slope) (first letter →): X X X (11–13)
Surface Soil code: S (14)
Soil Colour code: G (15)
Vegetation Structure code: X X (16–17)
Vegetation restricted to road verge? N (18) Y = yes N = no

If "x" (= other) recorded for any of above, please specify,
Sedgeland

Signs of Fire? N (19) Y = yes N = no
If yes, approx. number of months ago. (Ø = less than 1 month) (20–21) (last digit)

Dominant species at Record Locality:
Sedges / Banksia oblongifolia

BANKSIAS PRESENT

	Name	Species code	Shrub (S) or Tree (T)	Population code	Flower code	New Shoot growth? (Y = yes N = no)	Response to fire code	Average Height (metres) (last digit ↓)	Pollinator code	Specify Name of Pollinator if Known
1–2		3–6	7	8	9	10	11–12	13–15	16–18	19–21
O B	B. oblongifolia	O B L	S	3	B	N		1	N	
O B										
O B										
O B										
O B										

B S 1 (1–3) ← Number of Banksia species at this Locality

Additional Remarks:
OBL - Flowerr and cones at all stages present.

(24–43)



BANKSIA ATLAS — SIGHT RECORD SHEET

Use BLOCK LETTERS to fill in blank boxes ☐ inserting one letter per space.
Shaded boxes ☐ are "for office use only".
On dashed lines ..... use own handwriting.
If in doubt about a record, leave space blank.
Write zero as "Ø", seven as "7", letter i as "I", letter Z as "Z".

Observer: RCKMD (1–5) | State code: NS (6–7) | Date of Observation Yr Mn Dy: 85 Ø3 21 (8–13) | Locality No. for day: 2 (14/)

Map used and scale: BULLI 1:25000

LOCALITY

Latitude: GD 34° 15' 3Ø" (1–8) | Longitude: 15Ø° 53' 3Ø" (9–15) | Locality Resolution code: 2 (16) | Local Authority code: 17Ø (17–21 /) | Name of Local Authority (Shire etc.): City of Wollongong

Nearest named place: NP LETTERBOX TRIG (1–26) | Straight line distance from nearest place (km) (last digit ↓): 1·6 (27–31) | Direction from nearest place: NW (32–34 /) (first letter)

Further details of location: LO BESIDE FIRE ROAD 1·3 KM N OF JUNCTION (1–37 /)

Reserve or National Park? PR (1–2): N (3) Y = yes N = no | Reserve/Park Name: Water Catchment Area | Reserve number (4–10) | Reserve class (11 /)

HABITAT

Altitude (m) (last digit ↓): HT 418 (1–6) | Altitude Resolution Code: 1 (7)

Within 2 km of Coast? N (8) Y = yes N = no | Landform code: FL (9–10) | Aspect of Slope (x x x = no slope) (first letter): XXX (11–13)

Surface Soil code: 5 (14) | Soil Colour code: G (15) | Vegetation Structure code: WL (16–17) | Vegetation restricted to road verge? N (18) Y = yes N = no

If "x" (= other) recorded for any of above, please specify,
Eucalyptus gummifera / Banksia serrata

Signs of Fire? N (19) Y = yes N = no | If yes, approx. number of months ago. (Ø = less than 1 month) (20 21 /) (last digit)

Dominant species at Record Locality:
Eucalyptus gummifera / Banksia serrata

BANKSIAS PRESENT

	Name	Species code	Shrub (S) or Tree (T)	Popu-lation code	Flower code	New Shoot growth? Y = yes N = no	Response to fire code	Average Height (metres) (last digit ↓)	Pollinator code	Specify Name of Pollinator if Known
OB (1–2)	B. ericifolia v. ericifolia	ERIE (3–6)	S (7)	2 (8)	F (9)	N (10)	(11–12)	2 (13–15)	1 (16–18)	Eastern Spinebill (19–21 /)
OB (1–2)	B. serrata	SER (3–6)	T (7)	3 (8)	A (9)	Y (10)	(11–12)	2·5 (13–15)	N (16–18)	
OB (1–2)	B. oblongifolia	OBL (3–6)	S (7)	3 (8)	B (9)	N (10)	(11–12)	1 (13–15)	N (16–18)	
OB (1–2)		(3–6)	(7)	(8)	(9)	(10)	(11–12)	(13–15)	(16–18)	(19–21 /)
OB (1–2)		(3–6)	(7)	(8)	(9)	(10)	(11–12)	(13–15)	(16–18)	(19–21 /)

BS 3 (1–3) ← Number of Banksia species at this Locality (4–24 /)

Additional Remarks:
ERI - cones with seed also present.



BANKSIA ATLAS — SIGHT RECORD SHEET

Use BLOCK LETTERS to fill in blank boxes ☐ inserting one letter per space.
Shaded boxes ☐ are "for office use only".
On dashed lines ..... use own handwriting.
If in doubt about a record, leave space blank.
Write zero as "Ø", seven as "7", letter i as "I", letter Z as "Z".

Map used and scale: BULLI 1:25000

Observer	State code	Date of Observation (Yr Mn Dy)	Locality No. for day
RC KMD	NS	85Ø321	3

LOCALITY

Latitude	Longitude	Locality Resolution code	Local Authority code	Name of Local Authority (Shire etc.)
GD 34°15'3Ø"	15Ø°53'4Ø"	2	17Ø	City of Wollongong

Nearest named place: NP LETTERBOX TRIG

Straight line distance from nearest place (km) (last digit ↓): 2.0

Direction from nearest place: NW (↑ first letter)

Further details of location: LO BESIDE FIRE ROAD 1.6 KM N OF JUNCTION

Reserve or National Park? PR — N (Y = yes, N = no)

Reserve/Park Name: Water Catchment Area

Reserve number:

Reserve class:

HABITAT

Altitude (m) (last digit ↓): HT 42Ø

Altitude Resolution Code: 1

Within 2 km of Coast? N (Y = yes, N = no)

Landform code: FL

Aspect of Slope (x x x = no slope) (first letter): XXX

Surface Soil code: S

Soil Colour code: B

Vegetation Structure code: FT

Vegetation restricted to road verge? N (Y = yes, N = no)

If "x" (= other) recorded for any of above, please specify,

Signs of Fire? N (Y = yes, N = no)

If yes, approx. number of months ago. (Ø = less than 1 month) (last digit)

Dominant species at Record Locality: Eucalyptus piperita / E. gummifera
Banksia spinulosa

BANKSIAS PRESENT

Name	Species code	Shrub (S) or Tree (T)	Population code	Flower code	New Shoot growth? (Y = yes, N = no)	Response to fire code	Average Height (metres) (last digit ↓)	Pollinator code	Specify Name of Pollinator if Known
OB B. spinulosa v. spinulosa	SPIS	S	3	B	N		1	N	
OB B. serrata	SER	T	2	A	Y		3	N	
OB									
OB									
OB									

BS 2 ← Number of Banksia species at this Locality

Additional Remarks:



BANKSIA ATLAS — SIGHT RECORD SHEET

Use BLOCK LETTERS to fill in blank boxes ☐ inserting one letter per space.
Shaded boxes ☐ are "for office use only".
On dashed lines ..... use own handwriting.
If in doubt about a record, leave space blank.
Write zero as "Ø", seven as "7", letter i as "I", letter Z as "Z".

Observer: R C K M D (1–5) | State code: N S (6–7) | Date of Observation Yr Mn Dy: 8 5 Ø 3 2 1 (8–13) | Locality No. for day: 4 (14)

Map used and scale: BULLI 1:25000

LOCALITY

Latitude: G D 3 4 ° 1 5 ' 3 Ø " (1–8)
Longitude: 1 5 Ø ° 5 4 ' 2 5 " (9–15)
Locality Resolution code: 2 (16)
Local Authority code: 1 7 Ø (17–21) /
Name of Local Authority (Shire etc.): City of Wollongong

Nearest named place: N P L E T T E R B O X T R I G (1–26)
Straight line distance from nearest place (km) (last digit ↓): 2 · 8 (27–31)
Direction from nearest place: E N E (32–34) / (↑ first letter)

Further details of location: L O B E S I D E F I R E R O A D 2 · 8 K M N O F J U N C T I O N (1–70) /

Reserve or National Park? P R (1–2) — N (3) Y = yes N = no
Reserve/Park Name: Water Catchment Area
Reserve number (4–10)
Reserve class (11) /

HABITAT

Altitude (m) (last digit ↓): H T 4 0 0 (1–6)
Altitude Resolution Code: 1 (7)

Within 2 km of Coast? N (8) Y = yes N = no
Landform code: F L (9–10)
Aspect of Slope (x x x = no slope) (first letter →): X X X (11–13)

Surface Soil code: S (14)
Soil Colour code: W (15)
Vegetation Structure code: X X (16–17)
Vegetation restricted to road verge? N (18) Y = yes N = no

If "x" (= other) recorded for any of above, please specify,
Sedgeland - very open woodland

Signs of Fire? N (19) Y = yes N = no
If yes, approx. number of months ago. (Ø = less than 1 month) (20–21) / ← (last digit)

Dominant species at Record Locality:
Eucalyptus gummifera / Banksia oblongifolia

BANKSIAS PRESENT

	Name	Species code	Shrub (S) or Tree (T)	Popu-lation code	Flower code	New Shoot growth? Y = yes N = no	Response to fire code	Average Height (metres) (last digit ↓)	Pollinator code	Specify Name of Pollinator if Known
O B (1–2)	B. paludosa	P A L (3–6)	S (7)	1 (8)	C (9)	N (10)	(11–12)	1 (13–15)	N (16–18)	(19–21) /
O B (1–2)	B. serrata	S E R (3–6)	T (7)	2 (8)	A (9)	Y (10)	(11–12)	1 · 8 (13–15)	N (16–18)	(19–21) /
O B (1–2)	B. oblongifolia	O B L (3–6)	S (7)	3 (8)	B (9)	Y (10)	(11–12)	1 (13–15)	N (16–18)	(19–21) /
O B (1–2)	B. ericifolia v. ericifolia	E R I E (3–6)	S (7)	2 (8)	B (9)	N (10)	(11–12)	1 · 8 (13–15)	N (16–18)	(19–21) /
O B (1–2)		(3–6)	(7)	(8)	(9)	(10)	(11–12)	(13–15)	(16–18)	(19–21) /

B S 4 (1–3) ← Number of Banksia species at this Locality

(4–43) /

Additional Remarks:



BANKSIA ATLAS — SIGHT RECORD SHEET

Use BLOCK LETTERS to fill in blank boxes ☐ inserting one letter per space.
Shaded boxes ☐ are "for office use only".
On dashed lines ..... use own handwriting.
If in doubt about a record, leave space blank.
Write zero as "Ø", seven as "7", letter i as "I", letter Z as "Z".

Observer: R C K M D (1–5) | State code: N S (6–7) | Date of Observation Yr Mn Dy: 8 5 Ø 3 2 1 (8–13) | Locality No. for day: 5 (14)

Map used and scale: APPIN 1:25000

LOCALITY

Latitude: G D 34° 14' 3Ø" (1–8) | Longitude: 150° 54' 45" (9–15) | Locality Resolution code: 2 (16) | Local Authority code: 170 (17–21) /

Name of Local Authority (Shire etc.): City of Wollongong

Nearest named place: N P DARKES FOREST (1–26) | Straight line distance from nearest place (km) (last digit ↓): 0.7 (27–31) | Direction from nearest place: S (32–34) / (↑ first letter)

Further details of location (1–70) /: LO 0.4 KM W OF MADDENS CREEK CROSSING

Reserve or National Park? PR (1–2) | N (3) Y = yes N = no | Reserve/Park Name: Water Catchment Area | Reserve number (4–10) | Reserve class (11) /

HABITAT

Altitude (m) (last digit ↓): HT 340 (1–6) | Altitude Resolution Code: 1 (7)

Within 2 km of Coast? N (8) Y = yes N = no

Landform code: FL (9–10)

Aspect of Slope (x x x = no slope) (first letter →): XXX (11–13)

Surface Soil code: E (14) | Soil Colour code: B (15) | Vegetation Structure code: XX (16–17) | Vegetation restricted to road verge? N (18) Y = yes N = no

If "x" (= other) recorded for any of above, please specify,
Sedgeland
Soil peaty also.

Signs of Fire? Y (19) Y = yes N = no

If yes, approx. number of months ago. (Ø = less than 1 month): 18 (20–21) / ← (last digit)

Dominant species at Record Locality: Sedges / Banksia oblongifolia

BANKSIAS PRESENT

	Name	Species code	Shrub (S) or Tree (T)	Population code	Flower code	New Shoot growth? (Y = yes N = no)	Response to fire code	Average Height (metres) (last digit ↓)	Pollinator code	Specify Name of Pollinator if Known
OB (1–2)	B. oblongifolia	OBL (3–6)	S (7)	3 (8)	N (9)	Y (10)	L (11–12)	1 (13–15)	N (16–18)	(19–21) /
OB (1–2)	B. robur	ROB (3–6)	S (7)	2 (8)	N (9)	Y (10)	L (11–12)	1 (13–15)	N (16–18)	(19–21) /
OB (1–2)	B. ericifolia v. ericifolia	ERIE (3–6)	S (7)	3 (8)	N (9)	N (10)	S (11–12)	1.5 (13–15)	N (16–18)	(19–21) /
OB (1–2)		(3–6)	(7)	(8)	(9)	(10)	(11–12)	(13–15)	(16–18)	(19–21) /
OB (1–2)		(3–6)	(7)	(8)	(9)	(10)	(11–12)	(13–15)	(16–18)	(19–21) /

BS 3 (1–3) ← Number of Banksia species at this Locality

(4–43) /

Additional Remarks:
ERI - seedlings 20 cm high.



BANKSIA ATLAS — SIGHT RECORD SHEET

Use BLOCK LETTERS to fill in blank boxes ☐ inserting one letter per space.
Shaded boxes ☐ are "for office use only".
On dashed lines ..... use own handwriting.
If in doubt about a record, leave space blank.
Write zero as "Ø", seven as "7", letter i as "I", letter Z as "Z".

Observer: R C K M D (1–5) | State code: N S (6–7) | Date of Observation Yr Mn Dy: 8 5 Ø 4 Ø 3 (8–13) | Locality No. for day: 1 (14)

Map used and scale: WOLLONGONG 1:25000

LOCALITY

Latitude: G D 3 4° 2 4' 3 Ø" (1–8) | Longitude: 1 5 Ø° 5 Ø' 3 Ø" (9–15) | Locality Resolution code: 2 (16) | Local Authority code: 1 7 0 (17–21) /

Name of Local Authority (Shire etc.): City of Wollongong

Nearest named place: N P M T K E I R A T R I G (1–26)

Straight line distance from nearest place (km) (last digit ↓): 1 · 9 (27–31)

Direction from nearest place: N W (32–33) / (↑ first letter) (34)

Further details of location: L O N E A R P O W E R L I N E (1–36)

Reserve or National Park? P R (1–2) — N (3) Y = yes N = no

Reserve/Park Name: Water Catchment Area

Reserve number (4–10) | Reserve class (11) /

HABITAT

Altitude (m) (last digit ↓): H T 4 2 5 (1–6)

Altitude Resolution Code: 1 (7)

Within 2 km of Coast? N (8) Y = yes N = no

Landform code: G S (9–10)

Aspect of Slope (x x x = no slope): (first letter) → E (11–13)

Surface Soil code: S (14)

Soil Colour code: G (15)

Vegetation Structure code: W L (16–17)

Vegetation restricted to road verge? N (18) Y = yes N = no

If "x" (= other) recorded for any of above, please specify,

Signs of Fire? N (19) Y = yes N = no

If yes, approx. number of months ago. (Ø = less than 1 month) (20–21) ← (last digit) /

Dominant species at Record Locality:
Eucalyptus sieberi / E. gummifera
Banksia ericifolia / Acacia obtusifolia

BANKSIAS PRESENT

	Name	Species code	Shrub (S) or Tree (T)	Population code	Flower code	New Shoot growth? (Y = yes N = no)	Response to fire code	Average Height (metres) (last digit ↓)	Pollinator code	Specify Name of Pollinator if Known
O B (1–2)	B. paludosa	P A L (3–6)	S (7)	2 (8)	B (9)	N (10)	(11–12)	1 (13–15)	N (16–18)	(19–21) /
O B (1–2)	B. ericifolia v. ericifolia	E R I E (3–6)	S (7)	3 (8)	B (9)	Y (10)	(11–12)	1 · 5 (13–15)	N (16–18)	(19–21) /
O B (1–2)	B. serrata	S E R (3–6)	T (7)	2 (8)	A (9)	N (10)	(11–12)	2 · 0 (13–15)	N (16–18)	(19–21) /
O B (1–2)		(3–6)	(7)	(8)	(9)	(10)	(11–12)	(13–15)	(16–18)	(19–21) /
O B (1–2)		(3–6)	(7)	(8)	(9)	(10)	(11–12)	(13–15)	(16–18)	(19–21) /

B S 3 (1–3) ← Number of Banksia species at this Locality

(4–23) /

Additional Remarks:



BANKSIA ATLAS — SIGHT RECORD SHEET

Use BLOCK LETTERS to fill in blank boxes ☐ inserting one letter per space.
Shaded boxes ☐ are "for office use only".
On dashed lines.....use own handwriting.
If in doubt about a record, leave space blank.
Write zero as "Ø", seven as "7̸", letter i as "I", letter Z as "Z̸".

Observer: R C K M D (1–5) | State code: N S (6–7) | Date of Observation Yr Mn Dy: 8 5 Ø 4 Ø 5 (8–13) | Locality No. for day: 1 (14)

Map used and scale ..... APPIN 1:25000

LOCALITY

Latitude: G D 3 4 ' 1 2 ' Ø 5 " (1–8)
Longitude: 1 5 Ø 5 9 ' Ø 8 " (9–15)
Locality Resolution code: 2 (16)
Local Authority code: 1 7 Ø (17–21)
Name of Local Authority (Shire etc.): City of Wollongong

Nearest named place: N P H E L E N S B U R G H _ W E S T (1–26)
Straight line distance from nearest place (km) (last digit ↓): Ø · 8 (27–31)
Direction from nearest place: S W (32–34) (↑ first letter)

Further details of location: L O J U S T _ E _ O T F O R D _ - L I L Y V A L E _ R O A D S _ J U N C T I O N (1–70)

Reserve or National Park? P R (1–2) N (3) Y = yes N = no
Reserve/Park Name .....
Reserve number (4–10)
Reserve class (11)

HABITAT

Altitude (m) (last digit ↓): H T _ 2 8 Ø (1–6)
Altitude Resolution Code: 1 (7)
Within 2 km of Coast? N (8) Y = yes N = no
Landform code: F L (9–10)
Aspect of Slope (x x x = no slope) (first letter →): X X X (11–13)
Surface Soil code: S (14)
Soil Colour code: Y (15)
Vegetation Structure code: W L (16–17)
Vegetation restricted to road verge? N (18) Y = yes N = no
If "x" (= other) recorded for any of above, please specify,
Heath - shrubland also
Signs of Fire? N (19) Y = yes N = no
If yes, approx. number of months ago. (Ø = less than 1 month) (last digit ↓) (20–21)
Dominant species at Record Locality:
Eucalyptus racemosa – E. haemastoma
species rich shrubland

BANKSIAS PRESENT

	Name	Species code	Shrub (S) or Tree (T)	Popu-lation code	Flower code	New Shoot growth? (Y = yes N = no)	Response to fire code	Average Height (metres) (last digit ↓)	Pollinator code	Specify Name of Pollinator if Known
O B (1–2)	B. oblongifolia	O B L (3–6)	S (7)	2 (8)	B (9)	N (10)	(11–12)	1 · 2 (13–15)	N (16–18)	(19–21)
O B (1–2)	B. serrata	S E R (3–6)	T (7)	2 (8)	A (9)	Y (10)	(11–12)	3 · 5 (13–15)	N (16–18)	(19–21)
O B (1–2)	B. spinulosa v. spinulosa	S P I S (3–6)	S (7)	3 (8)	B (9)	N (10)	(11–12)	1 · 2 (13–15)	N (16–18)	(19–21)
O B (1–2)	B. marginata	M A R (3–6)	S (7)	2 (8)	F (9)	N (10)	(11–12)	1 (13–15)	N (16–18)	(19–21)
O B (1–2)	B. ericifolia v. ericifolia	E R I E (3–6)	S (7)	3 (8)	B (9)	N (10)	(11–12)	2 (13–15)	N (16–18)	(19–21)

B S 5 (1–3) ← Number of Banksia species at this Locality (4–23)

Additional Remarks:
OBL - cones with seed, some in flower also.

(24–43)

BANKSIA ATLAS — SIGHT RECORD SHEET

Use BLOCK LETTERS to fill in blank boxes ☐ inserting one letter per space.
Shaded boxes ☐ are "for office use only".
On dashed lines ..... use own handwriting.
If in doubt about a record, leave space blank.
Write zero as "Ø", seven as "7", letter i as "I", letter Z as "Z".

Observer: R C K M D (1–5) | State code: N S (6–7) | Date of Observation Yr Mn Dy: 8 5 Ø 4 Ø 5 (8–13) | Locality No. for day: 2 (14)

Map used and scale: OTFORD 1:25000

LOCALITY

Latitude: G D 3 4 ° 1 1 ' Ø Ø " (1–8)
Longitude: 1 5 1 ° Ø Ø ' 1 Ø " (9–15)
Locality Resolution code: 2 (16)
Local Authority code: 1 7 Ø (17–21)
Name of Local Authority (Shire etc.): City of Wollongong

Nearest named place: N P L I L Y V A L E _ R A I L _ S T A T I O N (1–26)
Straight line distance from nearest place (km) (last digit ↓): 1 · Ø (27–31)
Direction from nearest place: N N W (32–34) (↑ first letter)

Further details of location: L O R I D G E _ N _ M C K I N N O N S _ G U L L Y (1–36)

Reserve or National Park? P R (1–2) N (3) Y = yes N = no
Reserve/Park Name .....
Reserve number (4–10)
Reserve class (11)

HABITAT

Altitude (m) (last digit ↓): H T _ 1 8 5 (1–6)
Altitude Resolution Code: 1 (7)
Within 2 km of Coast? N (8) Y = yes N = no
Landform code: G S (9–10)
Aspect of Slope (x x x = no slope) (first letter →): N E _ (11–13)
Surface Soil code: S (14)
Soil Colour code: G (15)
Vegetation Structure code: W L (16–17)
Vegetation restricted to road verge? N (18) Y = yes N = no

If "x" (= other) recorded for any of above, please specify,

Signs of Fire? N (19) Y = yes N = no
If yes, approx. number of months ago. (Ø = less than 1 month) (last digit) (20–21)

Dominant species at Record Locality: Angophora costata
Eucalyptus racemosa — E. haemastoma
Leptospermum flavescens / Euc. piperita

BANKSIAS PRESENT

	Name	Species code	Shrub (S) or Tree (T)	Popu-lation code	Flower code	New Shoot growth? (Y = yes N = no)	Response to fire code	Average Height (metres) (last digit ↓)	Pollinator code	Specify Name of Pollinator if Known
O B (1–2)	B. serrata	S E R (3–6)	T (7)	2 (8)	A (9)	N (10)	(11–12)	6 (13–15)	N (16–18)	(19–21)
O B (1–2)	B. spinulosa v. spinulosa	S P I S (3–6)	S (7)	1 (8)	B (9)	N (10)	(11–12)	1 · 5 (13–15)	N (16–18)	(19–21)
O B (1–2)	B. oblongifolia	O B L (3–6)	S (7)	2 (8)	B (9)	N (10)	(11–12)	1 · 5 (13–15)	N (16–18)	(19–21)
O B (1–2)	B. ericifolia v. ericifolia	E R I E (3–6)	T (7)	1 (8)	B (9)	N (10)	(11–12)	4 (13–15)	N (16–18)	(19–21)
O B (1–2)		(3–6)	(7)	(8)	(9)	(10)	(11–12)	(13–15)	(16–18)	(19–21)

B S 4 (1–3) ← Number of Banksia species at this Locality (4–43)

Additional Remarks:
SER - cones with seeds
OBL - old flowers + cones with seed.

A45



BANKSIA ATLAS — SIGHT RECORD SHEET

Use BLOCK LETTERS to fill in blank boxes ☐ inserting one letter per space.
Shaded boxes ☐ are "for office use only".
On dashed lines ..... use own handwriting.
If in doubt about a record, leave space blank.
Write zero as "Ø", seven as "7", letter i as "I", letter Z as "Z".

Observer: R C K M D (1–5) | State code: N S (6–7) | Date of Observation Yr Mn Dy: 8 5 Ø 4 Ø 5 (8–13) | Locality No. for day: 3 (14/)

Map used and scale: APPIN 1:25000

LOCALITY

Latitude: G D 3 4 / Ø / Ø (1–8)
Longitude: 1 5 Ø 5 9 2 5 (9–15)
Locality Resolution code: 2 (16)
Local Authority code: 1 7 Ø (17–21 /)
Name of Local Authority (Shire etc.): City of Wollongong

Nearest named place: N P H E L E N S B U R G H _ R A I L _ S T A T I O N (1–26)
Straight line distance from nearest place (km) (last digit ↓): Ø · 9 (27–31)
Direction from nearest place: N (32–34 /) (↑ first letter)

Further details of location: L O (1–70 /)

Reserve or National Park? P R (1–2): N (3) Y = yes N = no
Reserve/Park Name: Vacant Crown Land
Reserve number (4–10)
Reserve class (11 /)

HABITAT

Altitude (m) (last digit ↓): H T _ 1 9 5 (1–6)
Altitude Resolution Code: 1 (7)
Within 2 km of Coast?: N (8) Y = yes N = no
Landform code: G S (9–10)
Aspect of Slope (x x x = no slope) (first letter →): N (11–13)
Surface Soil code: S (14)
Soil Colour code: Y (15)
Vegetation Structure code: W L (16–17)
Vegetation restricted to road verge?: N (18) Y = yes N = no
If "x" (= other) recorded for any of above, please specify,
Signs of Fire?: N (19) Y = yes N = no
If yes, approx. number of months ago. (Ø = less than 1 month) (last digit) (20–21 /)

Dominant species at Record Locality: Banksia ericifolia / Eucalyptus racemosa – E. haemastoma / E. sieberi Allocasuarina littoralis

BANKSIAS PRESENT

	Name	Species code (3–6)	Shrub (S) or Tree (T) (7)	Population code (8)	Flower code (9)	New Shoot growth? (10) Y = yes N = no	Response to fire code (11–12)	Average Height (metres) (last digit ↓) (13–15)	Pollinator code (16–18)	Specify Name of Pollinator if Known (19–21 /)
O B (1–2)	B. serrata	S E R	T	2	A	N		3	N	
O B (1–2)	B. ericifolia v. ericifolia	E R I E	S	3	F	N		1 · 5	N	
O B (1–2)	B. marginata	M A R	S	2	F	N		1 · Ø	N	
O B (1–2)										
O B (1–2)										

B S 3 (1–3) ← Number of Banksia species at this Locality (4–43 /)

Additional Remarks:
SER - cones with seed.
ERI - cones with seed.

BANKSIA ATLAS — SIGHT RECORD SHEET

Use BLOCK LETTERS to fill in blank boxes ☐ inserting one letter per space.
Shaded boxes ☐ are "for office use only".
On dashed lines ..... use own handwriting.
If in doubt about a record, leave space blank.
Write zero as "Ø", seven as "7", letter i as "I", letter Z as "Z".

Observer: R C K M D (1–5) | State code: N S (6–7) | Date of Observation Yr Mn Dy: 8 5 Ø 4 Ø 5 (8–13) | Locality No. for day: 4 (14)

Map used and scale: APPIN 1:25000

LOCALITY

Latitude: G D 3 4 Ø 9 2 5 (1–8) | Longitude: 1 5 Ø 5 9 1 5 (9–15) | Locality Resolution code: 2 (16) | Local Authority code: 1 7 0 (17–21)

Name of Local Authority (Shire etc.): City of Wollongong

Nearest named place: N P G A R R A W A R R A H O S P I T A L (1–26)

Straight line distance from nearest place (km) (last digit ↓): 2 · Ø (27–31)

Direction from nearest place: N E (32–34) (↑ first letter)

Further details of location: L O A T C R A W L E Y S S A D D L E (1–36)

Reserve or National Park? P R (1–2) | N (3) Y = yes N = no

Reserve/Park Name: Vacant Crown Land

Reserve number (4–10) | Reserve class (11)

HABITAT

Altitude (m) (last digit ↓): H T 2 5 5 (1–6)

Altitude Resolution Code: 1 (7)

Within 2 km of Coast? N (8) Y = yes N = no

Landform code: F L (9–10)

Aspect of Slope (x x x = no slope) (first letter): X X X (11–13)

Surface Soil code: S (14)

Soil Colour code: Y (15)

Vegetation Structure code: S S (16–17)

Vegetation restricted to road verge? N (18) Y = yes N = no

If "x" (= other) recorded for any of above, please specify,

Some laterite

Signs of Fire? N (19) Y = yes N = no

If yes, approx. number of months ago. (Ø = less than 1 month) (last digit) (20–21)

Dominant species at Record Locality: Eucalyptus gummifera / Hakea teretifolia / species rich heath

BANKSIAS PRESENT

	Name	Species code (3–6)	Shrub (S) or Tree (T) (7)	Population code (8)	Flower code (9)	New Shoot growth? (10) Y = yes N = no	Response to fire code (11–12)	Average Height (metres) (last digit ↓) (13–15)	Pollinator code (16–18)	Specify Name of Pollinator if Known (19–21)
O B (1–2)	B. oblongifolia	O B L	S	3	B	N		1	N	
O B (1–2)	B. serrata	S E R	S	2	A	N		1 · 5	N	
O B (1–2)	B. ericifolia v. ericifolia	E R I E	S	1	B	N		1	N	
O B (1–2)										
O B (1–2)										

B S 3 (1–3) ← Number of Banksia species at this Locality (4–43)

Additional Remarks: OBL – in flower also, cones with seed.

ERI – many seedlings present – < 20 cm.

A45

BANKSIA ATLAS — SIGHT RECORD SHEET

Use BLOCK LETTERS to fill in blank boxes ☐ inserting one letter per space.
Shaded boxes ☐ are "for office use only".
On dashed lines..... use own handwriting.
If in doubt about a record, leave space blank.
Write zero as "Ø", seven as "7", letter i as "I", letter Z as "Z".

Observer: R C K M D (1–5) | State code: N S (6–7) | Date of Observation Yr Mn Dy: 8 5 Ø 4 Ø 5 (8–13) | Locality No. for day: 6 (14)

Map used and scale: OTFORD 1:25000

LOCALITY

Latitude: G D 3 4° 1 2' 3 5" (1–8)
Longitude: 1 5 1° Ø Ø 4 Ø (9–15)
Locality Resolution code: 2 (16)
Local Authority code: 1 7 Ø (17–21)
Name of Local Authority (Shire etc.): City of Wollongong

Nearest named place: N P O T F O R D _ R A I L _ S T A T I O N (1–26)
Straight line distance from nearest place (km) (last digit ↓): Ø · 7 (27–31)
Direction from nearest place: E N E (32–34) (↑ first letter)

Further details of location: L O J U S T _ N _ O T F O R D _ L O O K O U T (1–36)

Reserve or National Park? P R (1–2) — Y (3) Y = yes N = no
Reserve/Park Name: Royal National Park
Reserve number: N P 4 3 (4–10)
Reserve class (11)

HABITAT

Altitude (m) (last digit ↓): H T _ 2 Ø Ø (1–6)
Altitude Resolution Code: 1 (7)
Within 2 km of Coast? Y (8) Y = yes N = no
Landform code: H T (9–10)
Aspect of Slope (x x x = no slope) (first letter →): X X X (11–13)
Surface Soil code: L (14)
Soil Colour code: B (15)
Vegetation Structure code: L S (16–17)
Vegetation restricted to road verge? N (18) Y = yes N = no

If "x" (= other) recorded for any of above, please specify,
High sea cliffs, shale soils

Signs of Fire? N (19) Y = yes N = no
If yes, approx. number of months ago. (Ø = less than 1 month) (20–21) ← (last digit)

Dominant species at Record Locality: Banksia integrifolia / Allocasuarina littoralis / A. verticillata / Lomandra longifolia / Eucolyptus botryoides

BANKSIAS PRESENT

	Name	Species code	Shrub (S) or Tree (T)	Popu-lation code	Flower code	New Shoot growth? (Y = yes N = no)	Response to fire code	Average Height (metres) (last digit ↓)	Pollinator code	Specify Name of Pollinator if Known
O B	B. integrifolia v. integrifolia	I N T I (3–6)	T (7)	3 (8)	B (9)	N (10)	(11–12)	2 (13–15)	N (16–18)	(19–21)
O B		(3–6)	(7)	(8)	(9)	(10)	(11–12)	(13–15)	(16–18)	(19–21)
O B		(3–6)	(7)	(8)	(9)	(10)	(11–12)	(13–15)	(16–18)	(19–21)
O B		(3–6)	(7)	(8)	(9)	(10)	(11–12)	(13–15)	(16–18)	(19–21)
O B		(3–6)	(7)	(8)	(9)	(10)	(11–12)	(13–15)	(16–18)	(19–21)

B S 1 (1–3) ← Number of Banksia species at this Locality (4–43)

Additional Remarks: INT - all cones open, seeds released.
leaves up to 16cm long on some specimens

A45

BANKSIA ATLAS — SIGHT RECORD SHEET

Use BLOCK LETTERS to fill in blank boxes ☐ inserting one letter per space.
Shaded boxes ☐ are "for office use only".
On dashed lines ..... use own handwriting.
If in doubt about a record, leave space blank.
Write zero as "Ø", seven as "7", letter i as "I", letter Z as "Z".

Observer: R C K M D (1–5) | State code: N S (6–7) | Date of Observation Yr Mn Dy: 8 5 Ø 5 3 1 (8–13) | Locality No. for day: 1 (14)

Map used and scale: BULLI 1:25000

LOCALITY

Latitude: G D 3 4 2 1 3 Ø (1–8)
Longitude: 1 5 Ø 5 2 3 Ø (9–15)
Locality Resolution code: 2 (16)
Local Authority code: 1 7 Ø (17–21)
Name of Local Authority (Shire etc.): City of Wollongong

Nearest named place: N P B R O K E R S _ N O S E _ T R I G (1–26)
Straight line distance from nearest place (km) (last digit): 2 · 0 (27–31)
Direction from nearest place: N W (32–34) (first letter)

Further details of location: L O 2 Ø Ø _ M _ E A S T _ O F _ R O A D _ J U N C T I O N (1–70)

Reserve or National Park? P R (1–2): N (3) Y = yes N = no
Reserve/Park Name: Water Catchment
Reserve number (4–10)
Reserve class (11)

HABITAT

Altitude (m) (last digit): H T _ 3 9 Ø (1–6)
Altitude Resolution Code: 1 (7)
Within 2 km of Coast? N (8) Y = yes N = no
Landform code: F L (9–10)
Aspect of Slope (x x x = no slope) (first letter): X X X (11–13)
Surface Soil code: S (14)
Soil Colour code: W (15)
Vegetation Structure code: W L (16–17)
Vegetation restricted to road verge? N (18) Y = yes N = no

If "x" (= other) recorded for any of above, please specify,

Signs of Fire? N (19) Y = yes N = no
If yes, approx. number of months ago. (Ø = less than 1 month) (last digit) (20–21)

Dominant species at Record Locality:
Eucalyptus gummifera / Eucalyptus sieberi
Banksia ericifolia

BANKSIAS PRESENT

Name	Species code (3–6)	Shrub (S) or Tree (T) (7)	Population code (8)	Flower code (9)	New Shoot growth? (10) Y = yes N = no	Response to fire code (11–12)	Average Height (metres) (last digit) (13–15)	Pollinator code (16–18)	Specify Name of Pollinator if Known (19–21)
O B B. oblongifolia	O B L	S	2	A	N		1	N	
O B B. serrata	S E R	T	3	C	N		4	N	
O B B. ericifolia v. ericifolia	E R I E	S	3	F	N		3	N	
O B B. paludosa	P A L	S	1	B	N		1	N	
O B B. spinulosa v. spinulosa	S P I S	S	1	F	N		1	N	

B S 5 ← Number of Banksia species at this Locality (1–3)

Additional Remarks (24–43):
ER1 - cones broken open - cockatoos?

A45

BANKSIA ATLAS — SIGHT RECORD SHEET

Use BLOCK LETTERS to fill in blank boxes ☐ inserting one letter per space.
Shaded boxes ☐ are "for office use only".
On dashed lines ..... use own handwriting.
If in doubt about a record, leave space blank.
Write zero as "Ø", seven as "7̶", letter i as "I", letter Z as "Z̶".

Observer: R C K M D (1–5) | State code: N S (6–7) | Date of Observation Yr Mn Dy: 8 5 Ø 5 3 1 (8–13) | Locality No. for day: 2 (14/)

Map used and scale: Bulli 1:25000

LOCALITY

Latitude: G D 3 4 2 1 3 Ø (1–8)
Longitude: 1 5 Ø 5 2 3 Ø (9–15)
Locality Resolution code: 2 (16)
Local Authority code: 1 7 Ø (17–21 /)
Name of Local Authority (Shire etc.): City of Wollongong

Nearest named place: N P B R O K E R S _ N O S E _ T R I G (1–26)
Straight line distance from nearest place (km) (last digit ↓): 2·0 (27–31)
Direction from nearest place: N W (32–34 /) (↑ first letter)

Further details of location: L O 5 Ø _ M _ E A S T _ O F _ R O A D _ J U N C T I O N (1–70 /)

Reserve or National Park? P R (1–2) — N (3) Y = yes N = no
Reserve/Park Name .....
Reserve number (4–10)
Reserve class (11 /)

HABITAT

Altitude (m) (last digit ↓): H T _ 3 9 0 (1–6)
Altitude Resolution Code: 1 (7)
Within 2 km of Coast? N (8) Y = yes N = no
Landform code: F L (9–10)
Aspect of Slope (x x x = no slope) (first letter →): X X X (11–13)
Surface Soil code: S (14)
Soil Colour code: K (15)
Vegetation Structure code: X X (16–17)
Vegetation restricted to road verge? N (18) Y = yes N = no

If "x" (= other) recorded for any of above, please specify,
Sedgeland / open woodland

Signs of Fire? N (19) Y = yes N = no
If yes, approx. number of months ago. (Ø = less than 1 month) (20–21 /) ← (last digit)

Dominant species at Record Locality:
Eucalyptus racemosa ↔ E. haemastoma / sedges

BANKSIAS PRESENT

	Name	Species code	Shrub (S) or Tree (T)	Popu-lation code	Flower code	New Shoot growth? (Y = yes N = no)	Response to fire code	Average Height (metres) (last digit ↓)	Pollinator code	Specify Name of Pollinator if Known
O B (1–2)	B. robur	R O B (3–6)	S (7)	2 (8)	C (9)	N (10)	(11–12)	1 (13–15)	N (16–18)	(19–21 /)
O B (1–2)		(3–6)	(7)	(8)	(9)	(10)	(11–12)	(13–15)	(16–18)	(19–21 /)
O B (1–2)		(3–6)	(7)	(8)	(9)	(10)	(11–12)	(13–15)	(16–18)	(19–21 /)
O B (1–2)		(3–6)	(7)	(8)	(9)	(10)	(11–12)	(13–15)	(16–18)	(19–21 /)
O B (1–2)		(3–6)	(7)	(8)	(9)	(10)	(11–12)	(13–15)	(16–18)	(19–21 /)

B S 1 (1–3) ← Number of Banksia species at this Locality (4–43 /)

Additional Remarks:
ROB - very old flowers.



BANKSIA ATLAS — SIGHT RECORD SHEET

Use BLOCK LETTERS to fill in blank boxes ☐ inserting one letter per space.
Shaded boxes ☐ are "for office use only".
On dashed lines ..... use own handwriting.
If in doubt about a record, leave space blank.
Write zero as "Ø", seven as "7", letter i as "I", letter Z as "Z".

Observer: R C K M D (1–5) | State code: N S (6–7) | Date of Observation Yr Mn Dy: 8 5 Ø 5 3 1 (8–13) | Locality No. for day: 3 (14/)

Map used and scale: Wollongong 1:25000

LOCALITY

Latitude: G D 3 4 2 4 1 Ø (1–8)
Longitude: 1 5 Ø 5 1 2 5 (9–15)
Locality Resolution code: 2 (16)
Local Authority code: 1 7 Ø (17–21 /)
Name of Local Authority (Shire etc.): City of Wollongong

Nearest named place: N P K E I R A T R I G (1–26)
Straight line distance from nearest place (km) (last digit ↓): 0·05 (27–31)
Direction from nearest place: S E (32–34 /) (↑ first letter)

Further details of location: L O S U M M I T O F M O U N T K E I R A (1–36)

Reserve or National Park? P R (1–2): Y (3) Y = yes N = no
Reserve/Park Name: Mt. Keira Nature Reserve (Council)
Reserve number (4–10)
Reserve class (11 /)

HABITAT

Altitude (m) (last digit ↓): H T 4 6 0 (1–6)
Altitude Resolution Code: 1 (7)
Within 2 km of Coast? N (8) Y = yes N = no
Landform code: H T (9–10)
Aspect of Slope (x x x = no slope) (first letter →): X X X (11–13)
Surface Soil code: S (14)
Soil Colour code: G (15)
Vegetation Structure code: F T (16–17)
Vegetation restricted to road verge? N (18) Y = yes N = no

If "x" (= other) recorded for any of above, please specify,

Signs of Fire? N (19) Y = yes N = no
If yes, approx. number of months ago. (Ø = less than 1 month) (20–21 /) ←(last digit)

Dominant species at Record Locality: Eucalyptus sieberi / Syncarpia glomulifera

BANKSIAS PRESENT

	Name	Species code	Shrub (S) or Tree (T)	Popu-lation code	Flower code	New Shoot growth? Y = yes N = no	Response to fire code	Average Height (metres) (last digit ↓)	Pollinator code	Specify Name of Pollinator if Known
OB 1–2	B. spinulosa v. spinulosa	S P I S (3–6)	S (7)	2 (8)	F (9)	N (10)	(11–12)	1·5 (13–15)	N (16–18)	(19–21 /)
OB 1–2	B. spinulosa v. cunninghamii	S P I U (3–6)	S (7)	1 (8)	F (9)	N (10)	(11–12)	2 (13–15)	N (16–18)	(19–21 /)
OB 1–2	B. serrata	S E R (3–6)	T (7)	2 (8)	C (9)	N (10)	(11–12)	5 (13–15)	N (16–18)	(19–21 /)
OB 1–2		(3–6)	(7)	(8)	(9)	(10)	(11–12)	(13–15)	(16–18)	(19–21 /)
OB 1–2		(3–6)	(7)	(8)	(9)	(10)	(11–12)	(13–15)	(16–18)	(19–21 /)

BS 3 (1–3) ← Number of Banksia species at this Locality (4–23 /)

Additional Remarks: SER – cones holding seed.

BANKSIA ATLAS — SIGHT RECORD SHEET

Use BLOCK LETTERS to fill in blank boxes ☐ inserting one letter per space.
Shaded boxes ☐ are "for office use only".
On dashed lines ..... use own handwriting.
If in doubt about a record, leave space blank.
Write zero as "Ø", seven as "7", letter i as "I", letter Z as "Z".

Observer: R C K M D (1–5) | State code: N S (6–7) | Date of Observation Yr Mn Dy: 8 5 Ø 5 3 1 (8–13) | Locality No. for day: 4 (14)

Map used and scale: Wollongong 1:25000

LOCALITY

Latitude: G D 3 4° 2 2′ 4 5″ (1–8)
Longitude: 1 5 Ø° 4 9′ 4 5″ (9–15)
Locality Resolution code: 2 (16)
Local Authority code: 1 7 Ø (17–21)
Name of Local Authority (Shire etc.): City of Wollongong

Nearest named place: N P W A R R A T R I G (1–26)
Straight line distance from nearest place (km) (last digit ↓): 2 · 7 5 (27–31)
Direction from nearest place (first letter): N N W (32–34)

Further details of location (1–70):
L O J U S T S O F L I N K R O A D J U N C T I O N

Reserve or National Park? P R (1–2) — N (3) Y = yes N = no
Reserve/Park Name: Water Catchment
Reserve number (4–10)
Reserve class (11)

HABITAT

Altitude (m) (last digit ↓): H T 4 2 5 (1–6)
Altitude Resolution Code: 1 (7)
Within 2 km of Coast? N (8) Y = yes N = no
Landform code: F L (9–10)
Aspect of Slope (x x x = no slope) (first letter): X X X (11–13)
Surface Soil code: S (14)
Soil Colour code: G (15)
Vegetation Structure code: S S (16–17)
Vegetation restricted to road verge? N (18) Y = yes N = no

If "x" (= other) recorded for any of above, please specify,
Sedgeland / heathland

Signs of Fire? N (19) Y = yes N = no
If yes, approx. number of months ago. (Ø = less than 1 month) (last digit) (20–21)

Dominant species at Record Locality:
Banksia oblongifolia / B. robur / sedges
Hakea teretifolia

BANKSIAS PRESENT

	Name	Species code	Shrub (S) or Tree (T)	Popu-lation code	Flower code	New Shoot growth? (Y = yes N = no)	Response to fire code	Average Height (metres) (last digit ↓)	Pollinator code	Specify Name of Pollinator if Known
O B (1–2)	B. oblongifolia	O B L (3–6)	S (7)	3 (8)	A (9)	N (10)	(11–12)	/ (13–15)	N (16–18)	(19–21)
O B (1–2)	B. ericifolia v. ericifolia	E R I E (3–6)	S (7)	2 (8)	F (9)	N (10)	(11–12)	/ (13–15)	N (16–18)	(19–21)
O B (1–2)	B. robur	R O B (3–6)	S (7)	3 (8)	C (9)	N (10)	(11–12)	/ (13–15)	N (16–18)	(19–21)
O B (1–2)	B. paludosa	P A L (3–6)	S (7)	1 (8)	C (9)	N (10)	(11–12)	/ (13–15)	N (16–18)	(19–21)
O B (1–2)	B. spinulosa v. spinulosa	S P I S (3–6)	S (7)	1 (8)	F (9)	N (10)	(11–12)	1 · 5 (13–15)	N (16–18)	(19–21)

B S 6 (1–3) ← Number of Banksia species at this Locality (4–43)

Additional Remarks:
OBL - cones with seed, flowers & buds also present.
ROB - very old flowers, some cones with seed.
ROB X OBL also present - a few plants.

A45

BANKSIA ATLAS — SIGHT RECORD SHEET

Use BLOCK LETTERS to fill in blank boxes ☐ inserting one letter per space.
Shaded boxes ☐ are "for office use only".
On dashed lines ..... use own handwriting.
If in doubt about a record, leave space blank.
Write zero as "Ø", seven as "7", letter i as "I", letter Z as "Z".

Observer: R C K M J (1–5) | State code: N S (6–7) | Date of Observation Yr Mn Dy: 8 5 0 5 3 1 (8–13) | Locality No. for day: 4 (14)

Map used and scale .....

LOCALITY

Latitude: G D 3 4 2 2 4 5 (1–8) | Longitude: 1 5 0 4 9 4 5 (9–15) | Locality Resolution code: 2 (16) | Local Authority code: (17–21) | Name of Local Authority (Shire etc.) .....

Nearest named place: N P (1–2) .....

Straight line distance from nearest place (km) (last digit ↓): (27–31) | Direction from nearest place: (32–34) (↑ first letter)

Further details of location: L O (1–2) .....

Reserve or National Park? P R (1–2) ☐ (3) Y = yes N = no | Reserve/Park Name .....

Reserve number: (4–10) | Reserve class: (11)

HABITAT

Altitude (m) (last digit ↓): H T (1–2) | Altitude Resolution Code: (7)

Within 2 km of Coast? ☐ (8) Y = yes N = no

Landform code: (9–10)

Aspect of Slope (x x x = no slope): (first letter →) (11–13)

Surface Soil code: (14)

Soil Colour code: (15)

Vegetation Structure code: (16–17)

Vegetation restricted to road verge? ☐ (18) Y = yes N = no

If "x" (= other) recorded for any of above, please specify, ...

Signs of Fire? ☐ (19) Y = yes N = no

If yes, approx. number of months ago. (Ø = less than 1 month) (last digit ←) (20–21)

Dominant species at Record Locality: .....

BANKSIAS PRESENT

	Name	Species code (3–6)	Shrub (S) or Tree (T) (7)	Population code (8)	Flower code (9)	New Shoot growth? (10) Y = yes N = no	Response to fire code (11–12)	Average Height (metres) (last digit ↓) (13–15)	Pollinator code (16–18)	Specify Name of Pollinator if Known (19–21)
O B (1–2)	Robur x Occ.	R O X								
O B (1–2)										
O B (1–2)										
O B (1–2)										
O B (1–2)										

B S 6 (1–3) ← Number of Banksia species at this Locality

Additional Remarks: (4–43) .....



BANKSIA ATLAS — SIGHT RECORD SHEET

Use BLOCK LETTERS to fill in blank boxes ☐ inserting one letter per space.
Shaded boxes ☐ are "for office use only".
On dashed lines..... use own handwriting.
If in doubt about a record, leave space blank.
Write zero as "Ø", seven as "7", letter i as "I", letter Z as "Z".

Observer: R C K M D (1–5) | State code: N S (6–7) | Date of Observation Yr Mn Dy: 8 5 Ø 5 3 1 (8–13) | Locality No. for day: 5 (14)

Map used and scale: Wollongong 1:100000

LOCALITY

Latitude: G D 3 4 ° 1 9 ' 2 Ø " (1–8)
Longitude: 1 5 Ø ° 4 5 ' Ø Ø " (9–15)
Locality Resolution code: 2 (16)
Local Authority code: 1 7 Ø (17–21)
Name of Local Authority (Shire etc.): City of Wollongong

Nearest named place: N P C O R D E A U X D A M (1–26)
Straight line distance from nearest place (km) (last digit ↓): 1 · 5 (27–31)
Direction from nearest place: N (32–34) (↑ first letter)

Further details of location: L O A T G A T E I N T O C O R D E A U X D A M (1–70)

Reserve or National Park? P R (1–2): N (3) Y = yes N = no
Reserve/Park Name: Water Catchment
Reserve number (4–10)
Reserve class (11)

HABITAT

Altitude (m) (last digit ↓): H T 3 6 0 (1–6)
Altitude Resolution Code: 2 (7)
Within 2 km of Coast?: N (8) Y = yes N = no
Landform code: G S (9–10)
Aspect of Slope (x x x = no slope) (first letter →): E (11–13)
Surface Soil code: S (14)
Soil Colour code: Y (15)
Vegetation Structure code: W L (16–17)
Vegetation restricted to road verge?: N (18) Y = yes N = no

If "x" (= other) recorded for any of above, please specify,

Signs of Fire?: N (19) Y = yes N = no
If yes, approx. number of months ago. (Ø = less than 1 month) (20–21) ←(last digit)

Dominant species at Record Locality:
Eucalyptus sieberi / E. sclerophylla / E. gummifera
Banksia spinulosa / Leptospermum phylicoides

BANKSIAS PRESENT

OB (1–2)	Name	Species code (3–6)	Shrub (S) or Tree (T) (7)	Population code (8)	Flower code (9)	New Shoot growth? (10) Y = yes N = no	Response to fire code (11–12)	Average Height (metres) (last digit ↓) (13–15)	Pollinator code (16–18)	Specify Name of Pollinator if Known (19–21)
O B	B. spinulosa v. spinulosa	S P I S	S	3	F	N		1	N	
O B	B. paludosa	P A L	S	2	C	N		1	N	
O B	B. serrata	S E R	T	2	A	N		5	N	
O B										
O B										

B S 3 ← Number of Banksia species at this Locality (1–3)

Additional Remarks:
PAL - a few in bud.

BANKSIA ATLAS — SIGHT RECORD SHEET

Use BLOCK LETTERS to fill in blank boxes ☐ inserting one letter per space.
Shaded boxes ☐ are "for office use only".
On dashed lines ..... use own handwriting.
If in doubt about a record, leave space blank.
Write zero as "Ø", seven as "7", letter i as "I", letter Z as "Z".

Map used and scale: BULLI 1:25000

Observer	State code	Date of Observation (Yr Mn Dy)	Locality No. for day
RCKMD	NS	85Ø531	6

LOCALITY

Latitude	Longitude	Locality Resolution code	Local Authority code	Name of Local Authority (Shire etc.)
GD342Ø5Ø	15Ø4725	2	17Ø	City of Wollongong

Nearest named place: NP KENTISH TRIG

Straight line distance from nearest place (km) (last digit ↓): 3

Direction from nearest place: NW (↑ first letter)

Further details of location: LO 300 M DOWN ROAD OPPOSITE COAL STOR AGE BINS

Reserve or National Park? PR — N (Y = yes, N = no)

Reserve/Park Name: Water Catchment

Reserve number:

Reserve class:

HABITAT

Altitude (m) (last digit ↓): HT 43Ø

Altitude Resolution Code: 1

Within 2 km of Coast? N (Y = yes, N = no)

Landform code: FL

Aspect of Slope (x x x = no slope) (first letter): XXX

Surface Soil code: S

Soil Colour code: Y

Vegetation Structure code: WL

Vegetation restricted to road verge? N (Y = yes, N = no)

If "x" (= other) recorded for any of above, please specify,
Lateritic material also present

Signs of Fire? N (Y = yes, N = no)

If yes, approx. number of months ago. (Ø = less than 1 month) (last digit)

Dominant species at Record Locality: Eucalyptus gummifera / E. sieberi

BANKSIAS PRESENT

Name	Species code	Shrub (S) or Tree (T)	Population code	Flower code	New Shoot growth? (Y = yes, N = no)	Response to fire code	Average Height (metres) (last digit ↓)	Pollinator code	Specify Name of Pollinator if Known
OB B. ericifolia v. ericifolia	ERIE	S	3	F	N		3	N	
OB B. serrata	SER	T	3	A	N		4	N	
OB B. paludosa	PAL	S	3	C	N		Ø.5	N	
OB B. spinulosa v. spinulosa	SPIS	S	3	F	N		1.5	N	
OB B. oblongifolia	OBL	S	1	A	N		1	N	

BS5 ← Number of Banksia species at this Locality

Additional Remarks:
PAL - some in bud.
SER - cones with seed.

A45

BANKSIA ATLAS — SIGHT RECORD SHEET

Use BLOCK LETTERS to fill in blank boxes ☐ inserting one letter per space.
Shaded boxes ☐ are "for office use only".
On dashed lines ..... use own handwriting.
If in doubt about a record, leave space blank.
Write zero as "Ø", seven as "7", letter i as "I", letter Z as "Z".

Map used and scale ..... APPIN 1:25000 .....

Observer: R C K M D (1–5) | State code: N S (6–7) | Date of Observation Yr Mn Dy: 8 5 Ø 6 1 8 (8–13) | Locality No. for day: 1 (14)

LOCALITY

Latitude: G D 3 4° 1 3′ 2 1″ (1–8)
Longitude: 1 5 Ø° 5 6′ 4 5″ (9–15)
Locality Resolution code: 2 (16)
Local Authority code: 1 7 Ø (17–21)
Name of Local Authority (Shire etc.): Wollongong City

Nearest named place: N P S T A N W E L L T O P S (1–26)
Straight line distance from nearest place (km) (last digit ↓): 2 · 5 (27–31)
Direction from nearest place: E (32–34) (first letter)

Further details of location (1–70):
L O B E S I D E H I G H W A Y 2 · 5 K M N O F D A R K E S
F O R E S T T U R N O F F

Reserve or National Park? P R (1–2) N (3) Y = yes N = no
Reserve/Park Name .....
Reserve number (4–10)
Reserve class (11)

HABITAT

Altitude (m) (last digit ↓): H T 3 5 Ø (1–6)
Altitude Resolution Code: 1 (7)

Within 2 km of Coast? N (8) Y = yes N = no
Landform code: F L (9–10)
Aspect of Slope (x x x = no slope) (first letter): X X X (11–13)

Surface Soil code: S (14)
Soil Colour code: B (15)
Vegetation Structure code: W L (16–17)
Vegetation restricted to road verge? N (18) Y = yes N = no

If "x" (= other) recorded for any of above, please specify,
Some laterite

Signs of Fire? N (19) Y = yes N = no
If yes, approx. number of months ago. (Ø = less than 1 month) (last digit) (20–21)

Dominant species at Record Locality:
Eucalyptus gummifera / E. sieberi
Hakea teretifolia / spp. rich heath

BANKSIAS PRESENT

	Name	Species code	Shrub (S) or Tree (T)	Population code	Flower code	New Shoot growth? (Y = yes N = no)	Response to fire code	Average Height (metres) (last digit ↓)	Pollinator code	Specify Name of Pollinator if Known
O B (1–2)	B. paludosa	P A L (3–6)	S (7)	1 (8)	A (9)	N (10)	(11–12)	1 (13–15)	N (16–18)	(19–21)
O B (1–2)	B. oblongifolia	O B L (3–6)	S (7)	3 (8)	A (9)	N (10)	(11–12)	1 · 5 (13–15)	N (16–18)	(19–21)
O B (1–2)	B. serrata	S E R (3–6)	S (7)	1 (8)	C (9)	N (10)	(11–12)	2 (13–15)	N (16–18)	(19–21)
O B (1–2)	B. ericifolia v. ericifolia	E R I E (3–6)	S (7)	3 (8)	F (9)	N (10)	(11–12)	2 · 5 (13–15)	N (16–18)	(19–21)
O B (1–2)		(3–6)	(7)	(8)	(9)	(10)	(11–12)	(13–15)	(16–18)	(19–21)

B S 4 ← Number of Banksia species at this Locality (1–3)

Additional Remarks (4–43):
PAL – cones holding seed, some in bud also.
ERIE – cones with seed present.



BANKSIA ATLAS — SIGHT RECORD SHEET

Use BLOCK LETTERS to fill in blank boxes ☐ inserting one letter per space.
Shaded boxes ☐ are "for office use only".
On dashed lines.....use own handwriting.
If in doubt about a record, leave space blank.
Write zero as "Ø", seven as "7", letter i as "I", letter Z as "Z".

Observer: R C K M D (1–5) | State code: N S (6–7) | Date of Observation Yr Mn Dy: 8 5 Ø 6 2 5 (8–13) | Locality No. for day: 1 (14)

Map used and scale: AIRION PARK 1:25000

LOCALITY

Latitude: G D 3 4 ° 3 Ø ' 2 5 " (1–8)
Longitude: 1 5 Ø 5 2 5 Ø (9–15)
Locality Resolution code: 2 (16)
Local Authority code: 1 7Ø (17–21)
Name of Local Authority (Shire etc.): Wollongong City

Nearest named place: N P P R I M B E E (1–26)
Straight line distance from nearest place (km) (last digit ↓): Ø . 5 (27–31)
Direction from nearest place: S (32–34) (↑ first letter)

Further details of location: L O K O R R O N G U L L A S W A M P (1–36)

Reserve or National Park? P R (1–2) N (3) Y = yes N = no
Reserve/Park Name:
Reserve number (4–10)
Reserve class (11)

HABITAT

Altitude (m) (last digit ↓): H T 5 (1–6)
Altitude Resolution Code: 1 (7)
Within 2 km of Coast? Y (8) Y = yes N = no
Landform code: F L (9–10)
Aspect of Slope (x x x = no slope) (first letter →): X X X (11–13)
Surface Soil code: S (14)
Soil Colour code: G (15)
Vegetation Structure code: W L (16–17)
Vegetation restricted to road verge? N (18) Y = yes N = no

If "x" (= other) recorded for any of above, please specify,
Sand dunes

Signs of Fire? N (19) Y = yes N = no
If yes, approx. number of months ago. (Ø = less than 1 month) (last digit ↓) (20–21)

Dominant species at Record Locality:
Banksia integrifolia / B. serrata / Acacia longifolia / Eucalyptus botryoides.

BANKSIAS PRESENT

	Name	Species code	Shrub (S) or Tree (T)	Popu-lation code	Flower code	New Shoot growth? (Y = yes N = no)	Response to fire code	Average Height (metres) (last digit ↓)	Pollinator code	Specify Name of Pollinator if Known
OB (1–2)	B. integrifolia v. integrifolia	I N T I (3–6)	T (7)	3 (8)	F (9)	N (10)	(11–12)	6 (13–15)	N (16–18)	(19–21)
OB (1–2)	B. serrata	S E R (3–6)	T (7)	2 (8)	C (9)	N (10)	(11–12)	6 (13–15)	N (16–18)	(19–21)
OB (1–2)		(3–6)	(7)	(8)	(9)	(10)	(11–12)	(13–15)	(16–18)	(19–21)
OB (1–2)		(3–6)	(7)	(8)	(9)	(10)	(11–12)	(13–15)	(16–18)	(19–21)
OB (1–2)		(3–6)	(7)	(8)	(9)	(10)	(11–12)	(13–15)	(16–18)	(19–21)

B S 2 (1–3) ← Number of Banksia species at this Locality (4–43)

Additional Remarks:

BANKSIA ATLAS — SIGHT RECORD SHEET

Use BLOCK LETTERS to fill in blank boxes ☐ inserting one letter per space.
Shaded boxes ☐ are "for office use only".
On dashed lines ..... use own handwriting.
If in doubt about a record, leave space blank.
Write zero as "Ø", seven as "7", letter i as "I", letter Z as "Z".

Observer: R C K M D (1–5) | State code: N S (6–7) | Date of Observation Yr Mn Dy: 8 5 Ø 7 2 1 (8–13) | Locality No. for day: 1 (14)

Map used and scale: APPIN 1:25 000

LOCALITY

Latitude: G D 34° 12' 51" (1–8)
Longitude: 150° 58' 49" (9–15)
Locality Resolution code: 2 (16)
Local Authority code: 170 (17–21)
Name of Local Authority (Shire etc.): Wollongong City

Nearest named place: NP OTFORD RAILWAY STATION (1–26)
Straight line distance from nearest place (km) (last digit): 2.3 (27–31)
Direction from nearest place: W (32–34)

Further details of location: LOAT KELLYS FALLS (1–36, 37–70)

Reserve or National Park? PR (1–2): Y (3) (Y = yes, N = no)
Reserve/Park Name: Kellys Falls Reserve (Council)
Reserve number (4–10)
Reserve class (11)

HABITAT

Altitude (m) (last digit): HT 190 (1–6)
Altitude Resolution Code: 1 (7)
Within 2 km of Coast? N (8) (Y = yes, N = no)
Landform code: FL (9–10)
Aspect of Slope (x x x = no slope): (first letter) XXX (11–13)
Surface Soil code: S (14)
Soil Colour code: G (15)
Vegetation Structure code: WL (16–17)
Vegetation restricted to road verge? N (18) (Y = yes, N = no)

If "x" (= other) recorded for any of above, please specify,

Signs of Fire? N (19) (Y = yes, N = no)
If yes, approx. number of months ago. (Ø = less than 1 month) (last digit): (20–21)

Dominant species at Record Locality: Angophora costata / Eucalyptus gummifera / E. piperita

BANKSIAS PRESENT

	Name	Species code	Shrub (S) or Tree (T)	Population code	Flower code	New Shoot growth? (Y = yes, N = no)	Response to fire code	Average Height (metres) (last digit)	Pollinator code	Specify Name of Pollinator if Known
OB (1–2)	B. oblongifolia	OBL (3–6)	S (7)	1 (8)	A (9)	N (10)	(11–12)	1.5 (13–15)	N (16–18)	(19–21)
OB (1–2)	B. paludosa	PAL (3–6)	S (7)	3 (8)	A (9)	N (10)	(11–12)	1.5 (13–15)	N (16–18)	(19–21)
OB (1–2)	B. serrata	SER (3–6)	T (7)	3 (8)	C (9)	N (10)	(11–12)	8 (13–15)	N (16–18)	(19–21)
OB (1–2)	B. ericifolia v. ericifolia	ERIE (3–6)	S (7)	3 (8)	F (9)	N (10)	(11–12)	3 (13–15)	N (16–18)	(19–21)
OB (1–2)	B. spinulosa v. spinulosa	SPIS (3–6)	S (7)	3 (8)	F (9)	N (10)	(11–12)	1.8 (13–15)	N (16–18)	(19–21)

BS 5 (1–3) ← Number of Banksia species at this Locality (4–43)

Additional Remarks:

BANKSIA ATLAS — SIGHT RECORD SHEET

Use BLOCK LETTERS to fill in blank boxes ☐ inserting one letter per space.
Shaded boxes ☐ are "for office use only".
On dashed lines ..... use own handwriting.
If in doubt about a record, leave space blank.
Write zero as "Ø", seven as "7", letter i as "I", letter Z as "Z".

Observer: R C K M D (1–5) | State code: N S (6–7) | Date of Observation Yr Mn Dy: 8 5 Ø 7 2 1 (8–13) | Locality No. for day: 2 (14)

Map used and scale ..... APPIN 1:25000

LOCALITY

Latitude: G D 3 4 ° 1 Ø ' 5 5 " (1–8)
Longitude: 1 5 Ø ° 5 8 ' 3 9 " (9–15)
Locality Resolution code: 2 (16)
Local Authority code: 1 7 Ø (17–21)
Name of Local Authority (Shire etc.): Wollongong City

Nearest named place: N P H E L E N S B U R G H T R I G (1–26)
Straight line distance from nearest place (km) (last digit ↓): 2 . 5 (27–31)
Direction from nearest place: ~~S~~ S E ~~S~~ (32–34) (↑ first letter)

Further details of location: L O A T D A M O N W I L S O N S C R E E K (1–36)

Reserve or National Park? P R (1–2) — N (3) Y = yes N = no
Reserve/Park Name .....
Reserve number (4–10)
Reserve class (11)

HABITAT

Altitude (m) (last digit ↓): H T 1 8 Ø (1–6)
Altitude Resolution Code: 1 (7)
Within 2 km of Coast? N (8) Y = yes N = no
Landform code: G S (9–10)
Aspect of Slope (x x x = no slope): (first letter) S (11–13)
Surface Soil code: S (14)
Soil Colour code: G (15)
Vegetation Structure code: W L (16–17)
Vegetation restricted to road verge? N (18) Y = yes N = no

If "x" (= other) recorded for any of above, please specify,

Signs of Fire? N (19) Y = yes N = no
If yes, approx. number of months ago. (Ø = less than 1 month) (20–21) ← (last digit)

Dominant species at Record Locality: Angophora costata / Eucalyptus piperita / E. gummifera

BANKSIAS PRESENT

	Name	Species code	Shrub (S) or Tree (T)	Population code	Flower code	New Shoot growth? (Y = yes N = no)	Response to fire code	Average Height (metres) (last digit ↓)	Pollinator code	Specify Name of Pollinator if Known
O B (1–2)	B. spinulosa v. spinulosa	S P I S (3–6)	S (7)	2 (8)	F (9)	N (10)	(11–12)	1 . 8 (13–15)	N (16–18)	(19–21)
O B (1–2)	B. serrata	S E R (3–6)	T (7)	3 (8)	C (9)	N (10)	(11–12)	8 (13–15)	N (16–18)	(19–21)
O B (1–2)	B. ericifolia v. ericifolia	E R I E (3–6)	S (7)	1 (8)	F (9)	N (10)	(11–12)	2 (13–15)	N (16–18)	(19–21)
O B (1–2)	B. oblongifolia	O B L (3–6)	S (7)	2 (8)	A (9)	N (10)	(11–12)	1 . 5 (13–15)	N (16–18)	(19–21)
O B (1–2)		(3–6)	(7)	(8)	(9)	(10)	(11–12)	(13–15)	(16–18)	(19–21)

B S 4 (1–3) ← Number of Banksia species at this Locality (4–43)

Additional Remarks:
OBL - cones holding seed present.



BANKSIA ATLAS — SIGHT RECORD SHEET

Use BLOCK LETTERS to fill in blank boxes ☐ inserting one letter per space.
Shaded boxes ☐ are "for office use only".
On dashed lines ..... use own handwriting.
If in doubt about a record, leave space blank.
Write zero as "Ø", seven as "7", letter i as "I", letter Z as "Z".

Map used and scale: OTFORD 1:25000

Observer	State code	Date of Observation (Yr Mn Dy)	Locality No. for day
RCKMD	NS	85Ø818	1

LOCALITY

Latitude	Longitude	Locality Resolution code	Local Authority code	Name of Local Authority (Shire etc.)
GD 34°11'41"	151°Ø2'12"	2	17Ø	City of Wollongong

Nearest named place: NP BULGO HILL

Straight line distance from nearest place (km) (last digit ↓): Ø.7

Direction from nearest place (↑ first letter): E

Further details of location: LO

Reserve or National Park? Y (Y = yes, N = no)

Reserve/Park Name: Royal National Park

Reserve number: NP43

Reserve class:

HABITAT

Altitude (m) (last digit ↓): HT 5Ø

Altitude Resolution Code: 1

Within 2 km of Coast? Y (Y = yes, N = no)

Landform code: HT

Aspect of Slope (x x x = no slope) (first letter): SE

Surface Soil code: L

Soil Colour code: B

Vegetation Structure code: WL

Vegetation restricted to road verge? N (Y = yes, N = no)

If "x" (= other) recorded for any of above, please specify,
Rainforest - clearing edge, grassland
Exposed sea cliffs

Signs of Fire? N (Y = yes, N = no)

If yes, approx. number of months ago. (Ø = less than 1 month) (last digit)

Dominant species at Record Locality: Allocasuarina verticillata

BANKSIAS PRESENT

Name	Species code	Shrub (S) or Tree (T)	Population code	Flower code	New Shoot growth? (Y = yes, N = no)	Response to fire code	Average Height (metres) (last digit ↓)	Pollinator code	Specify Name of Pollinator if Known
OB B. integrifolia v. integrifolia	INTI	T	3	A	N		6	N	
OB									
OB									
OB									
OB									

BS1 ← Number of Banksia species at this Locality

Additional Remarks: INTI - some in bud also.



BANKSIA ATLAS — SIGHT RECORD SHEET

Use BLOCK LETTERS to fill in blank boxes ☐ inserting one letter per space.
Shaded boxes ☐ are "for office use only".
On dashed lines ..... use own handwriting.
If in doubt about a record, leave space blank.
Write zero as "Ø", seven as "7", letter i as "I", letter Z as "Z".

Observer: R C K M D (1–5) | State code: N S (6–7) | Date of Observation Yr Mn Dy: 8 5 Ø 8 / 8 (8–13) | Locality No. for day: 2 (14)

Map used and scale: OTFORD 1:25000

LOCALITY

Latitude: G D 3 4 ° 1 1 ′ Ø 5 ″ (1–8)
Longitude: 1 5 1 ° Ø 2 ′ 1 Ø ″ (9–15)
Locality Resolution code: 2 (16)
Local Authority code: 1 7 Ø (17–21)
Name of Local Authority (Shire etc.): City of Wollongong

Nearest named place: N P B U L G O H I L L (1–26)
Straight line distance from nearest place (km) (last digit ↓): 1 · 1 (27–31)
Direction from nearest place: N N E (32–34) (↑ first letter)

Further details of location: L O (1–36)

Reserve or National Park? P R (1–2): Y (3) Y = yes N = no
Reserve/Park Name: Royal National Park
Reserve number: N P 4 3 (4–10)
Reserve class: (11)

HABITAT

Altitude (m) (last digit ↓): H T 2 3 Ø (1–6)
Altitude Resolution Code: 1 (7)

Within 2 km of Coast? Y (8) Y = yes N = no
Landform code: H T (9–10)
Aspect of Slope (x x x = no slope) (first letter →): X X X (11–13)

Surface Soil code: S (14)
Soil Colour code: G (15)
Vegetation Structure code: F T (16–17)
Vegetation restricted to road verge? N (18) Y = yes N = no

If "x" (= other) recorded for any of above, please specify,
Sandstone cliffline edge

Signs of Fire? N (19) Y = yes N = no
If yes, approx. number of months ago. (Ø = less than 1 month) (last digit) (20–21)

Dominant species at Record Locality:
Eucalyptus pilularis / Syncarpia glomulifera

BANKSIAS PRESENT

	Name	Species code	Shrub (S) or Tree (T)	Population code	Flower code	New Shoot growth? (Y = yes N = no)	Response to fire code	Average Height (metres) (last digit ↓)	Pollinator code	Specify Name of Pollinator if Known
OB (1–2)	B. serrata	S E R (3–6)	T (7)	1 (8)	C (9)	N (10)	(11–12)	4 · 5 (13–15)	N (16–18)	✓ (19–21)
OB (1–2)	B. integrifolia v. integrifolia	I N T I (3–6)	S (7)	1 (8)	C (9)	N (10)	(11–12)	2 (13–15)	N (16–18)	✓ (19–21)
OB (1–2)		(3–6)	(7)	(8)	(9)	(10)	(11–12)	(13–15)	(16–18)	(19–21)
OB (1–2)		(3–6)	(7)	(8)	(9)	(10)	(11–12)	(13–15)	(16–18)	(19–21)
OB (1–2)		(3–6)	(7)	(8)	(9)	(10)	(11–12)	(13–15)	(16–18)	(19–21)

BS 2 (1–3) ← Number of Banksia species at this Locality (4–43)

Additional Remarks:



BANKSIA ATLAS — SIGHT RECORD SHEET

Use BLOCK LETTERS to fill in blank boxes ☐ inserting one letter per space.
Shaded boxes ☐ are "for office use only".
On dashed lines..... use own handwriting.
If in doubt about a record, leave space blank.
Write zero as "Ø", seven as "7", letter i as "I", letter Z as "Z".

Observer: R C K M D (1–5) | State code: N S (6–7) | Date of Observation Yr Mn Dy: 8 5 Ø 8 / 8 (8–13) | Locality No. for day: 3 (14)

Map used and scale ..... OTFORD 1:25000

LOCALITY

Latitude: G D 3 4 ° 1 1 ' 3 3 " (1–8)
Longitude: 1 5 1 ° Ø 1 ' 4 8 " (9–15)
Locality Resolution code: 2 (16)
Local Authority code: 1 7 Ø (17–21)
Name of Local Authority (Shire etc.): City of Wollongong

Nearest named place: N P B U L G O H I L L (1–26)
Straight line distance from nearest place (km) (last digit): Ø (27–31)
Direction from nearest place: (32–34) (first letter)

Further details of location: L O (1–36)

Reserve or National Park? P R (1–2): Y (3) Y = yes N = no
Reserve/Park Name: Royal National Park
Reserve number: NR 4 3 (4–10)
Reserve class: (11)

HABITAT

Altitude (m) (last digit): H T 2 7 5 (1–6)
Altitude Resolution Code: 1 (7)
Within 2 km of Coast? Y (8) Y = yes N = no
Landform code: F L (9–10)
Aspect of Slope (x x x = no slope) (first letter): X X X (11–13)
Surface Soil code: S (14)
Soil Colour code: G (15)
Vegetation Structure code: F T (16–17)
Vegetation restricted to road verge? N (18) Y = yes N = no

If "x" (= other) recorded for any of above, please specify,

Signs of Fire? N (19) Y = yes N = no
If yes, approx. number of months ago. (Ø = less than 1 month) (last digit): (20–21)

Dominant species at Record Locality:
Angophora costata / Eucalyptus piperita
Kunzea ambigua

BANKSIAS PRESENT

	Name	Species code	Shrub (S) or Tree (T)	Popu-lation code	Flower code	New Shoot growth? (Y = yes N = no)	Response to fire code	Average Height (metres) (last digit)	Pollinator code	Specify Name of Pollinator if Known
O B (1–2)	B. spinulosa v. spinulosa	S P I S (3–6)	S (7)	1 (8)	C (9)	N (10)	(11–12)	1 . 5 (13–15)	N (16–18)	(19–21)
O B (1–2)	B. serrata	S E R (3–5)	T (7)	2 (8)	C (9)	N (10)	(11–12)	6 (13–15)	N (16–18)	(19–21)
O B (1–2)	B. integrifolia v. integrifolia	I N T I (3–6)	T (7)	1 (8)	A (9)	N (10)	(11–12)	8 (13–15)	N (16–18)	(19–21)
O B (1–2)	B. ericifolia v. ericifolia	E R I E (3–6)	S (7)	1 (8)	C (9)	N (10)	(11–12)	3 (13–15)	N (16–18)	(19–21)
O B (1–2)		(3–6)	(7)	(8)	(9)	(10)	(11–12)	(13–15)	(16–18)	(19–21)

B S 4 (1–3) ← Number of Banksia species at this Locality (4–43)

Additional Remarks:
SPIS – a few old flowers
ERIE – old ones with seed.

BANKSIA ATLAS — SIGHT RECORD SHEET

Use BLOCK LETTERS to fill in blank boxes ☐ inserting one letter per space.
Shaded boxes ☐ are "for office use only".
On dashed lines.....use own handwriting.
If in doubt about a record, leave space blank.
Write zero as "Ø", seven as "7", letter i as "I", letter Z as "Z".

Observer: RCKMD (1–5) | State code: NS (6–7) | Date of Observation Yr Mn Dy: 85Ø818 (8–13) | Locality No. for day: 4 (14)

Map used and scale: OTFORD 1:25000

LOCALITY

Latitude: GD34 11 47" (1–8) | Longitude: 151° Ø1' 24" (9–15) | Locality Resolution code: 2 (16) | Local Authority code: I7Ø (17–21)

Name of Local Authority (Shire etc.): City of Wollongong

Nearest named place: NP BULGO HILL (1–26)

Straight line distance from nearest place (km) (last digit): Ø.6 (27–31)

Direction from nearest place: SW (32–34) (first letter)

Further details of location: LO (1–36)

Reserve or National Park? PR (1–2) | Y = yes N = no: Y (3)

Reserve/Park Name: Royal National Park

Reserve number: ND43 (4–10) | Reserve class (11)

HABITAT

Altitude (m) (last digit): HT 26Ø (1–6) | Altitude Resolution Code: 1 (7)

Within 2 km of Coast? Y = yes N = no: Y (8)

Landform code: GS (9–10)

Aspect of Slope (x x x = no slope) (first letter): SW (11–13)

Surface Soil code: S (14)

Soil Colour code: G (15)

Vegetation Structure code: WL (16–17)

Vegetation restricted to road verge? Y = yes N = no: N (18)

If "x" (= other) recorded for any of above, please specify,

Signs of Fire? Y = yes N = no: N (19)

If yes, approx. number of months ago. (Ø = less than 1 month) (last digit) (20–21)

Dominant species at Record Locality: Allocasuarina littoralis / Eucalyptus piperita
Angophora costata

BANKSIAS PRESENT

	Name	Species code	Shrub (S) or Tree (T)	Popu-lation code	Flower code	New Shoot growth? Y = yes N = no	Response to fire code	Average Height (metres) (last digit)	Pollinator code	Specify Name of Pollinator if Known
OB (1–2)	B. oblongifolia	OBL (3–6)	S (7)	2 (8)	A (9)	Y (10)	(11–12)	1.5 (13–15)	N (16–18)	(19–21)
OB (1–2)	B. serrata	SER (3–6)	T (7)	3 (8)	C (9)	N (10)	(11–12)	5 (13–15)	N (16–18)	(19–21)
OB (1–2)	B. spinulosa v. spinulosa	SPIS (3–6)	S (7)	2 (8)	C (9)	N (10)	(11–12)	1.5 (13–15)	N (16–18)	(19–21)
OB (1–2)	B. ericifolia v. ericifolia	ERIE (3–6)	S (7)	2 (8)	A (9)	N (10)	(11–12)	2 (13–15)	N (16–18)	(19–21)
OB (1–2)	B. integrifolia v. integrifolia	INTI (3–6)	S (7)	1 (8)	A (9)	N (10)	(11–12)	3 (13–15)	N (16–18)	(19–21)

BS5 (1–3) ← Number of Banksia species at this Locality (4–43)

Additional Remarks:
OBL - some cones with seed.
INTI - sapling only.

BANKSIA ATLAS — SIGHT RECORD SHEET

Use BLOCK LETTERS to fill in blank boxes ☐ inserting one letter per space.
Shaded boxes ☐ are "for office use only".
On dashed lines ..... use own handwriting.
If in doubt about a record, leave space blank.
Write zero as "Ø", seven as "7", letter i as "I", letter Z as "Z".

Map used and scale ..... WOLLONGONG 1:100 000

Observer: RCKMD (1–5) | State code: NS (6–7) | Date of Observation Yr Mn Dy: 85Ø819 (8–13) | Locality No. for day: 1 (14)

LOCALITY

Latitude: GD34 15 2Ø (1–8) | Longitude: 15Ø 54 16 (9–15) | Locality Resolution code: 2 (16) | Local Authority code: 17Ø (17–21) /

Name of Local Authority (Shire etc.): City of Wollongong

Nearest named place: NP LETTERBOX TRIG (1–26) | Straight line distance from nearest place (km) (last digit ↓): Ø·5 (27–31) | Direction from nearest place: NE (32–34) / (first letter)

Further details of location: LO (1–2) (37–70) /

Reserve or National Park? PR (1–2): N (3) Y = yes N = no

Reserve/Park Name .....

Reserve number (4–10) | Reserve class (11) /

HABITAT

Altitude (m) (last digit ↓): HT 41Ø (1–6) | Altitude Resolution Code: 2 (7)

Within 2 km of Coast? N (8) Y = yes N = no

Landform code: FL (9–10)

Aspect of Slope (x x x = no slope) (first letter →): XXX (11–13)

Surface Soil code: T (14)

Soil Colour code: Y (15)

Vegetation Structure code: WL (16–17)

Vegetation restricted to road verge? N (18) Y = yes N = no

If "x" (= other) recorded for any of above, please specify,

Signs of Fire? Y (19) Y = yes N = no

If yes, approx. number of months ago. (Ø = less than 1 month): 12 (20–21) ← (last digit) /

Dominant species at Record Locality: Eucalyptus sieberi / Banksia serrata

BANKSIAS PRESENT

	Name	Species code	Shrub (S) or Tree (T)	Popu-lation code	Flower code	New Shoot growth? (Y = yes N = no)	Response to fire code	Average Height (metres) (last digit ↓)	Pollinator code	Specify Name of Pollinator if Known
OB (1–2)	B. serrata	SER (3–6)	T (7)	3 (8)	C (9)	Y (10)	T (11–12)	4·5 (13–15)	N (16–18)	(19–21) /
OB (1–2)	B. spinulosa v. spinulosa	SPIS (3–6)	S (7)	2 (8)	A (9)	Y (10)	L (11–12)	1·2 (13–15)	N (16–18)	(19–21) /
OB (1–2)	B. paludosa	PAL (3–6)	S (7)	2 (8)	N (9)	N (10)	L (11–12)	Ø·5 (13–15)	N (16–18)	(19–21) /
OB (1–2)	B. oblongifolia	OBL (3–6)	S (7)	3 (8)	N (9)	Y (10)	L (11–12)	1 (13–15)	N (16–18)	(19–21) /
OB (1–2)	B. ericifolia v. ericifolia	ERIE (3–6)	S (7)	1 (8)	~~E~~ (9)	N (10)	S (11–12)	~~2~~ (13–15)	N (16–18)	(19–21) /

BS5 (1–3) ← Number of Banksia species at this Locality

(4–43) /

Additional Remarks: ERIE – along track not burnt, some old flowers.



BANKSIA ATLAS — SIGHT RECORD SHEET

Use BLOCK LETTERS to fill in blank boxes ☐ inserting one letter per space.
Shaded boxes ☐ are "for office use only".
On dashed lines..... use own handwriting.
If in doubt about a record, leave space blank.
Write zero as "Ø", seven as "7", letter i as "I", letter Z as "Z".

Observer: R C K M D (1–5) | State code: N S (6–7) | Date of Observation Yr Mn Dy: 8 5 Ø 8 1 9 (8–13) | Locality No. for day: 2 (14)

Map used and scale ..... WOLLONGONG 1:100 000

LOCALITY

Latitude: G D 3 4 ' 1 5 2 Ø " (1–8)
Longitude: 1 5 Ø ° 5 4 ' 1 6 " (9–15)
Locality Resolution code: 2 (16)
Local Authority code: 1 7 Ø (17–21)
Name of Local Authority (Shire etc.): City of Wollongong

Nearest named place: N P L E T T E R B O X T R I G (1–26)
Straight line distance from nearest place (km) (last digit ↓): Ø . 7 (27–31)
Direction from nearest place: N E (32–34) (↑ first letter)

Further details of location: L O (1–36)

Reserve or National Park? P R (1–2) — N (3) Y = yes N = no
Reserve/Park Name .....
Reserve number: (4–10)
Reserve class: (11)

HABITAT

Altitude (m) (last digit ↓): H T 4 Ø Ø (1–6)
Altitude Resolution Code: 2 (7)

Within 2 km of Coast? N (8) Y = yes N = no
Landform code: F L (9–10)
Aspect of Slope (x x x = no slope) (first letter →): X X X (11–13)

Surface Soil code: S (14)
Soil Colour code: G (15)
Vegetation Structure code: X X (16–17)
Vegetation restricted to road verge? N (18) Y = yes N = no

If "x" (= other) recorded for any of above, please specify,
Sedgeland – Heathland

Signs of Fire? Y (19) Y = yes N = no
If yes, approx. number of months ago. (Ø = less than 1 month) 1 2 (20–21) ← (last digit)

Dominant species at Record Locality:
Sedges / Banksia oblongifolia

BANKSIAS PRESENT

	Name	Species code	Shrub (S) or Tree (T)	Popu-lation code	Flower code	New Shoot growth? Y = yes N = no	Response to fire code	Average Height (metres) (last digit ↓)	Pollinator code	Specify Name of Pollinator if Known
O B (1–2)	B. robur	R O B (3–6)	S (7)	3 (8)	N (9)	N (10)	L (11–12)	/ (13–15)	N (16–18)	(19–21)
O B (1–2)	B. ericifolia v. ericifolia	E R I E (3–6)	S (7)	3 (8)	N (9)	Y (10)	S (11–12)	Ø . 2 (13–15)	N (16–18)	(19–21)
O B (1–2)	B. oblongifolia	O B L (3–6)	S (7)	3 (8)	N (9)	Y (10)	L (11–12)	/ (13–15)	N (16–18)	(19–21)
O B (1–2)		(3–6)	(7)	(8)	(9)	(10)	(11–12)	(13–15)	(16–18)	(19–21)
O B (1–2)		(3–6)	(7)	(8)	(9)	(10)	(11–12)	(13–15)	(16–18)	(19–21)

B S 3 (1–3) ← Number of Banksia species at this Locality (4–43)

Additional Remarks:
ERIE – some old flowers on those not burnt.



BANKSIA ATLAS — SIGHT RECORD SHEET

Use BLOCK LETTERS to fill in blank boxes ☐ inserting one letter per space.
Shaded boxes ☐ are "for office use only".
On dashed lines ..... use own handwriting.
If in doubt about a record, leave space blank.
Write zero as "Ø", seven as "7", letter i as "I", letter Z as "Z".

Observer: R C K M D (1–5) | State code: N S (6–7) | Date of Observation Yr Mn Dy: 8 5 Ø 8 1 9 (8–13) | Locality No. for day: 3 (14)

Map used and scale: WOLLONGONG 1:100000

LOCALITY

Latitude: G D 3 4° 1 4' 4 Ø" (1–8)
Longitude: 1 5 Ø° 5 4' 3 Ø" (9–15)
Locality Resolution code: 2 (16)
Local Authority code: 1 7 Ø (17–21)
Name of Local Authority (Shire etc.): City of Wollongong

Nearest named place: N P L E T T E R B O X T R I G (1–26)
Straight line distance from nearest place (km) (last digit ↓): Ø . 9 (27–31)
Direction from nearest place: N N E (32–34) (↑ first letter)

Further details of location: L O (1–36; 37–70)

Reserve or National Park? P R (1–2) — N (3) Y = yes N = no
Reserve/Park Name .....
Reserve number (4–10)
Reserve class (11)

HABITAT

Altitude (m) (last digit ↓): H T 4 6 Ø (1–6)
Altitude Resolution Code: 2 (7)
Within 2 km of Coast? N (8) Y = yes N = no
Landform code: G S (9–10)
Aspect of Slope (x x x = no slope): (first letter) → S (11–13)
Surface Soil code: S (14)
Soil Colour code: G (15)
Vegetation Structure code: W L (16–17)
Vegetation restricted to road verge? N (18) Y = yes N = no

If "x" (= other) recorded for any of above, please specify,

Signs of Fire? N (19) Y = yes N = no
If yes, approx. number of months ago. (Ø = less than 1 month) (last digit) (20–21)

Dominant species at Record Locality:
Eucalyptus gummifera / Banksia ericifolia
Eucalyptus sieberi

BANKSIAS PRESENT

	Name	Species code	Shrub (S) or Tree (T)	Popu-lation code	Flower code	New Shoot growth? (Y = yes N = no)	Response to fire code	Average Height (metres) (last digit ↓)	Pollinator code	Specify Name of Pollinator if Known
O B (1–2)	B. paludosa	P A L (3–6)	S (7)	2 (8)	C (9)	N (10)	(11–12)	1 . 2 (13–15)	N (16–18)	(19–21)
O B (1–2)	B. ericifolia v. ericifolia	E R I E (3–6)	S (7)	3 (8)	A (9)	N (10)	(11–12)	4 . 5 (13–15)	N (16–18)	(19–21)
O B (1–2)	B. serrata	S E R (3–6)	T (7)	3 (8)	C (9)	N (10)	(11–12)	5 (13–15)	N (16–18)	(19–21)
O B (1–2)	B. spinulosa v. spinulosa	S P I S (3–6)	S (7)	2 (8)	A (9)	N (10)	(11–12)	1 . 5 (13–15)	N (16–18)	(19–21)
O B (1–2)	B. marginata	M A R (3–6)	S (7)	2 (8)	A (9)	N (10)	(11–12)	3 . 5 (13–15)	N (16–18)	(19–21)

B S 5 (1–3) ← Number of Banksia species at this Locality (4–43)

Additional Remarks:
ERIE - cones with seed.
Unburnt for many years.

BANKSIA ATLAS — SIGHT RECORD SHEET

Use BLOCK LETTERS to fill in blank boxes ☐ inserting one letter per space.
Shaded boxes ☐ are "for office use only".
On dashed lines..... use own handwriting.
If in doubt about a record, leave space blank.
Write zero as "Ø", seven as "7", letter i as "I", letter Z as "Z".

Observer: R C K M D (1–5) | State code: N S (6–7) | Date of Observation Yr Mn Dy: 8 5 Ø 8 1 9 (8–13) | Locality No. for day: 4 (14)

Map used and scale: WOLLONGONG 1:100 000

LOCALITY

Latitude: G D 3 4 ° 1 4 ' 1 5 " (1–8)
Longitude: 1 5 Ø ° 5 4 ' 2 5 " (9–15)
Locality Resolution code: 2 (16)
Local Authority code: 1 7 Ø (17–21)
Name of Local Authority (Shire etc.): City of Wollongong

Nearest named place: N P L E T T E R B O X T R I G (1–26)
Straight line distance from nearest place (km) (last digit ↓): 1 · Ø (27–31)
Direction from nearest place: N N E (32–34) (first letter)

Further details of location: L O (1–36)

Reserve or National Park? P R (1–2) — N (3) Y = yes N = no
Reserve/Park Name.....
Reserve number: (4–10)
Reserve class: (11)

HABITAT

Altitude (m) (last digit ↓): H T 3 1 Ø (1–6)
Altitude Resolution Code: 2 (7)
Within 2 km of Coast? N (8) Y = yes N = no
Landform code: V A (9–10)
Aspect of Slope (x x x = no slope) (first letter): S (11–13)
Surface Soil code: S (14)
Soil Colour code: G (15)
Vegetation Structure code: W L (16–17)
Vegetation restricted to road verge? N (18) Y = yes N = no

If "x" (= other) recorded for any of above, please specify,

Signs of Fire? Y (19) Y = yes N = no
If yes, approx. number of months ago. (Ø = less than 1 month): 1 2 (20–21) ← (last digit)

Dominant species at Record Locality:.....

BANKSIAS PRESENT

	Name	Species code	Shrub (S) or Tree (T)	Popu-lation code	Flower code	New Shoot growth?	Response to fire code	Average Height (metres) (last digit ↓)	Pollinator code	Specify Name of Pollinator if Known
OB (1–2)	B. marginata	M A R (3–6)	S (7)	1 (8)	A (9)	N (10) Y = yes N = no	(11–12)	1 · 5 (13–15)	N (16–18)	(19–21)
OB (1–2)	B. ericifolia v. ericifolia	E R I E (3–6)	S (7)	3 (8)	~~E~~ N (9)	N (10)	S (11–12)	~~2~~ 4 (13–15)	N (16–18)	(19–21)
OB (1–2)	B. oblongifolia	O B L (3–6)	S (7)	2 (8)	N (9)	N (10)	L (11–12)	1 (13–15)	N (16–18)	(19–21)
OB (1–2)		(3–6)	(7)	(8)	(9)	(10)	(11–12)	(13–15)	(16–18)	(19–21)
OB (1–2)		(3–6)	(7)	(8)	(9)	(10)	(11–12)	(13–15)	(16–18)	(19–21)

BS 3 ← Number of Banksia species at this Locality (1–3)

Additional Remarks:

ERIE – cones with seed, some not burnt.

MAR – unburnt, on track.

BANKSIA ATLAS — SIGHT RECORD SHEET

Use BLOCK LETTERS to fill in blank boxes ☐ inserting one letter per space.
Shaded boxes ☐ are "for office use only".
On dashed lines.....use own handwriting.
If in doubt about a record, leave space blank.
Write zero as "Ø", seven as "7", letter i as "I", letter Z as "Z".

Map used and scale TABBIMOBLE TOPOGRAPHIC, 1:25.ØØØ

Observer: RCCKA (1–5) | State code: NS (6–7) | Date of Observation Yr Mn Dy: 85 11 27 (8–13) | Locality No. for day: 1 (14)

LOCALITY

Latitude: GD 29 15 ØØ (1–8) | Longitude: 153 17 ØØ (9–15) | Locality Resolution code: 4 (16) | Local Authority code: (17–21) | Name of Local Authority (Shire etc.): WOODBURN

Nearest named place: NP PACIFIC HIGHWAY (1–26) | Straight line distance from nearest place (km) (last digit ↓): 4.25 (27–31) | Direction from nearest place: E (32–34) (↑ first letter)

Further details of location (1–70):
LOSE 7.9KM OFF PACIFIC HIGHWAY ALONG
SERENDIPITY TRACK

Reserve or National Park? PR (1–2): Y (3) Y = yes N = no | Reserve/Park Name: BUNDJALUNG NAT. PARK | Reserve number: NP12 (4–10) | Reserve class (11)

HABITAT

Altitude (m) (last digit ↓): HT 20 (1–6) | Altitude Resolution Code: 1 (7)

Within 2 km of Coast? N (8) Y = yes N = no | Landform code: FL (9–10) | Aspect of Slope (x x x = no slope) (first letter): XXX (11–13)

Surface Soil code: S (14) | Soil Colour code: G (15) | Vegetation Structure code: XX (16–17) | Vegetation restricted to road verge? N (18) Y = yes N = no

If "x" (= other) recorded for any of above, please specify,
SEDGE, WETLANDS WITH MELALEUCA TO WET HEATH

Signs of Fire? (Y)N (19) Y = yes N = no | If yes, approx. number of months ago. (Ø = less than 1 month) (20–21) ←(last digit)

Dominant species at Record Locality: SEDGES, SOME STUNTED EUCS. MEL. QUINQUINERVIA AND BANKSIA.

BANKSIAS PRESENT

	Name	Species code (3–6)	Shrub (S) or Tree (T) (7)	Population code (8)	Flower code (9)	New Shoot growth? (10) Y = yes N = no	Response to fire code (11–12)	Average Height (metres) (last digit ↓) (13–15)	Pollinator code (16–18)	Specify Name of Pollinator if Known (19–21)
OB (1–2)	B. OBLONGIFOLIA	OBL	S	2	C	N		0.1	N	
OB	B. SPINULOSA	SPIO	S	1	C	N		1	N	
OB										
OB										
OB										

BS 2 ← Number of Banksia species at this Locality (1–3)

Additional Remarks: NO VISIBLE SIGNS OF FIRE B. OBL. GROWING IN SEDGE WHICH OFTEN HAS GROUND LEVEL WATER TABLE. B. SPIO. ONLY ON HIGHER GROUND. FEW EUCS. PRESENT APPEAR AGED, YOUNGER CLUMPS OF MELALEUCA EMERGING.

BANKSIA ATLAS — SIGHT RECORD SHEET

Use BLOCK LETTERS to fill in blank boxes ☐ inserting one letter per space.
Shaded boxes ☐ are "for office use only".
On dashed lines ..... use own handwriting.
If in doubt about a record, leave space blank.
Write zero as "Ø", seven as "7", letter i as "I", letter Z as "Z".

Observer: RCCKA (1–5) | State code: NS (6–7) | Date of Observation Yr Mn Dy: 85 1 27 (8–13) | Locality No. for day: 2 (14)

Map used and scale: WOOMBAH TOPOGRAPHIC, 1:25,000

LOCALITY

Latitude: GD 29 16 ØØ (1–8) | Longitude: 153 18 ØØ (9–15) | Locality Resolution code: 4 (16) | Local Authority code: (17–21)

Name of Local Authority (Shire etc.): WOODBURN

Nearest named place: NP PACIFIC HIGHWAY (1–26)

Straight line distance from nearest place (km) (last digit ↓): 6·5 (27–31)

Direction from nearest place: E (32–34) (↑ first letter)

Further details of location (1–70):
LOSE 9·7KM ALONG SERENDIPITY ROAD
OFF PACIFIC HIGHWAY

Reserve or National Park? PR: Y (1–3) (Y = yes, N = no)

Reserve/Park Name: BUNDJALUNG NAT. PARK

Reserve number: NP12 (4–10)

Reserve class: (11)

HABITAT

Altitude (m) (last digit ↓): HT 20 (1–6)

Altitude Resolution Code: 1 (7)

Within 2 km of Coast? N (8) (Y = yes, N = no)

Landform code: FL (9–10)

Aspect of Slope (x x x = no slope) (first letter): XXX (11–13)

Surface Soil code: S (14)

Soil Colour code: G (15)

Vegetation Structure code: SS (16–17)

Vegetation restricted to road verge? N (18) (Y = yes, N = no)

If "x" (= other) recorded for any of above, please specify,

Signs of Fire? Y (19) (Y = yes, N = no)

If yes, approx. number of months ago. (Ø = less than 1 month) (last digit) (20–21)

Dominant species at Record Locality: LOW MULTI-SPECIES HEATHLAND. BANKSIA AEM. TALLEST SHRUB

BANKSIAS PRESENT

	Name	Species code	Shrub (S) or Tree (T)	Population code	Flower code	New Shoot growth? (Y = yes, N = no)	Response to fire code	Average Height (metres) (last digit ↓)	Pollinator code	Specify Name of Pollinator if Known
OB (1–2)	B. AEMULA	AEM (3–6)	S (7)	3 (8)	A (9)	N (10)	· (11–12)	·3 (13–15)	(16–18)	NO POLLINATOR (19–21)
OB (1–2)	B. ERICIFOLIA	ERIM (3–6)	S (7)	2 (8)	A (9)	N (10)	(11–12)	2 (13–15)	(16–18)	NOTED FOR
OB (1–2)	B. OBLONGIFOLIA	OBL (3–6)	S (7)	3 (8)	A (9)	N (10)	L (11–12)	0·2 (13–15)	(16–18)	ANY SPECIES —
OB (1–2)		(3–6)	(7)	(8)	(9)	(10)	(11–12)	(13–15)	(16–18)	NO FLOWERS (19–21)
OB (1–2)		(3–6)	(7)	(8)	(9)	(10)	(11–12)	(13–15)	(16–18)	(19–21)

BS 3 (1–3) ← Number of Banksia species at this Locality (4–43)

Additional Remarks: THIS AREA WAS INTERESTING, BECAUSE ON LEFT OF TRACK AEMULA WAS BADLY BURNT + ONLY REG. FROM SEEDLINGS. ERICIFOLIA ON OTHER SIDE UNBURNT + ABOUT 4-5 YEARS OLD, NOT PRESENT ON BURNT SIDE. OBL. ON BOTH SIDES REGENERATING FROM OLD STOCK + SEEDLINGS



BANKSIA ATLAS — SIGHT RECORD SHEET

Use BLOCK LETTERS to fill in blank boxes ☐ inserting one letter per space.
Shaded boxes ☐ are "for office use only".
On dashed lines ..... use own handwriting.
If in doubt about a record, leave space blank.
Write zero as "Ø", seven as "7", letter i as "I", letter Z as "Z".

Map used and scale C.M.A. WOODBURN 1:25ØØØ

Observer	State code	Date of Observation Yr Mn Dy	Locality No. for day
RCRCB	NS	85 1Ø 12	3

LOCALITY

Latitude	Longitude	Locality Resolution code	Local Authority code	Name of Local Authority (Shire etc.)
GD 29°Ø2'2Ø	153°27'ØØ	2		WOODBURN SHIRE COUNCIL

Nearest named place	Straight line distance from nearest place (km) (last digit ↓)	Direction from nearest place (↑ first letter)
NP BROADWATER	3.4	SSE

Further details of location: LO BROADWATER BEACH

Reserve or National Park?	Reserve/Park Name	Reserve number	Reserve class
PR Y (Y = yes, N = no)	BROADWATER NATIONAL PARK	NP1Ø	

HABITAT

Altitude (m) (last digit ↓)	Altitude Resolution Code
HT 15	1

Within 2 km of Coast?	Landform code	Aspect of Slope (x x x = no slope) (first letter)
Y (Y = yes, N = no)	GS	NE

Surface Soil code	Soil Colour code	Vegetation Structure code	Vegetation restricted to road verge?
S	W	FT	N (Y = yes, N = no)

If "x" (= other) recorded for any of above, please specify,

Signs of Fire?	If yes, approx. number of months ago. (Ø = less than 1 month) (last digit)
N (Y = yes, N = no)	

Dominant species at Record Locality: B. Integrifolia
CUPANIOPSIS Anacardoides
MONOTOCCA Scoparia

BANKSIAS PRESENT

Name	Species code	Shrub (S) or Tree (T)	Population code	Flower code	New Shoot growth? (Y = yes, N = no)	Response to fire code	Average Height (metres) (last digit ↓)	Pollinator code	Specify Name of Pollinator if Known
OB B. Integrifolia	INTI	T	3	A	Y		5		
OB									
OB									
OB									
OB									

BS1 ← Number of Banksia species at this Locality

Additional Remarks:



BANKSIA ATLAS — SIGHT RECORD SHEET

Use BLOCK LETTERS to fill in blank boxes ☐ inserting one letter per space.
Shaded boxes ☐ are "for office use only".
On dashed lines ..... use own handwriting.
If in doubt about a record, leave space blank.
Write zero as "Ø", seven as "7", letter i as "I", letter Z as "Z".

Observer: R C R C B (1–5) | State code: N S (6–7) | Date of Observation Yr Mn Dy: 8 5 / Ø 1 2 (8–13) | Locality No. for day: 4 (14/)

Map used and scale: C.M.A. WOODBURN 1:25ØØØ

LOCALITY

Latitude: G D 2 9 Ø 2 1 Ø (1–8)
Longitude: 1 5 3 2 7 Ø Ø (9–15)
Locality Resolution code: 2 (16)
Local Authority code: (17–21 /)
Name of Local Authority (Shire etc.): WOODBURN ~~SHIRE~~ COUNCIL

Nearest named place: N P B R O A D W A T E R (1–26)
Straight line distance from nearest place (km) (last digit ↓): 3 · 2 (27–31)
Direction from nearest place: S S E (32–34 /) (↑ first letter)

Further details of location (1–70 /):
L O J U N C T I O N O F B E A C H T R A C K A N D B R O A D W
A T E R B E A C H R D

Reserve or National Park? P R (1–2) — Y (3) = yes, N = no
Reserve/Park Name: BROADWATER NATIONAL PARK
Reserve number: N P 1 Ø (4–10)
Reserve class: (11 /)

HABITAT

Altitude (m) (last digit ↓): H T 1 5 (1–6)
Altitude Resolution Code: 1 (7)
Within 2 km of Coast? Y (8) = yes, N = no
Landform code: G S (9–10)
Aspect of Slope (x x x = no slope) (first letter →): E (11–13)
Surface Soil code: S (14)
Soil Colour code: G (15)
Vegetation Structure code: L S (16–17)
Vegetation restricted to road verge? N (18) = yes, N = no

If "x" (= other) recorded for any of above, please specify,

Signs of Fire? N (19) = yes, N = no
If yes, approx. number of months ago. (Ø = less than 1 month) (20–21 /) ← (last digit)

Dominant species at Record Locality: B. Aemula
MONOTOCCA Scoparia
AUSTROMYRTUS Dulcis

BANKSIAS PRESENT

OB (1–2)	Name	Species code (3–6)	Shrub (S) or Tree (T) (7)	Population code (8)	Flower code (9)	New Shoot growth? (10) Y = yes, N = no	Response to fire code (11–12)	Average Height (metres) (last digit ↓) (13–15)	Pollinator code (16–18)	Specify Name of Pollinator if Known (19–21 /)
O B	B. Aemula	A E M	T	3	A	N		1 · 7		
O B	B. Oblongifolia	O B L	S	2	A	N		· 6		
O B	B Integrifolia	I N T I	T	1	A	N		4		
O B										
O B										

B S 3 ← Number of Banksia species at this Locality (1–3)
(4–43 /)

Additional Remarks:



BANKSIA ATLAS — SIGHT RECORD SHEET

Use BLOCK LETTERS to fill in blank boxes ☐ inserting one letter per space.
Shaded boxes ☐ are "for office use only".
On dashed lines ..... use own handwriting.
If in doubt about a record, leave space blank.
Write zero as "Ø", seven as "7", letter i as "I", letter Z as "Z".

Observer: R C R C B (1–5) | State code: N S (6–7) | Date of Observation Yr Mn Dy: 8 5 1 Ø 1 2 (8–13) | Locality No. for day: 5 (14/)

Map used and scale: C.M.A. WOODBURN 1:25ØØØ

LOCALITY

Latitude: G D 2 9 ° Ø 2 ' 1 Ø (1–8)
Longitude: 1 5 3 ° 2 7 ' Ø Ø " (9–15)
Locality Resolution code: 2 (16)
Local Authority code: (17–21 /)
Name of Local Authority (Shire etc.): WOODBURN SHIRE ~~CITY~~ COUNCIL

Nearest named place: N P B R O A D W A T E R (1–26)
Straight line distance from nearest place (km) (last digit ↓): 3 · 2 (27–31)
Direction from nearest place: S S E (32–34 /) (↑ first letter)

Further details of location (1–70 /):
L O A L O N G B E A C H T R A C K · 2 K N O R T H O F S U N
C T I O N W I T H B R O A D W A T E R B E A C H R D

Reserve or National Park? P R (1–2): Y (3) Y = yes N = no
Reserve/Park Name: BROADWATER NATIONAL PARK
Reserve number: N P 1 Ø (4–10)
Reserve class: (11 /)

HABITAT

Altitude (m) (last digit ↓): H T (1–2) _ _ _ 3 (3–6)
Altitude Resolution Code: 1 (7)
Within 2 km of Coast?: Y (8) Y = yes N = no
Landform code: F L (9–10)
Aspect of Slope (x x x = no slope) (first letter →): X X X (11–13)
Surface Soil code: S (14)
Soil Colour code: G (15)
Vegetation Structure code: S S (16–17)
Vegetation restricted to road verge?: N (18) Y = yes N = no
If "x" (= other) recorded for any of above, please specify,

Signs of Fire?: N (19) Y = yes N = no
If yes, approx. number of months ago. (Ø = less than 1 month) (last digit): (20–21 /)

Dominant species at Record Locality: B. Oblongifolia
MELALEUCA Quinquenervia
AUSTROMYRTUS Dulcis

BANKSIAS PRESENT

	Name	Species code (3–6)	Shrub (S) or Tree (T) (7)	Population code (8)	Flower code (9)	New Shoot growth? (10) Y = yes N = no	Response to fire code (11–12)	Average Height (metres) (last digit ↓) (13–15)	Pollinator code (16–18)	Specify Name of Pollinator if Known (19–21 /)
O B (1–2)	B. Oblongifolia	O B L	S	3	A	N		1 · 5		
O B (1–2)	B. Integrifolia	I N T I	T	1	A	N		4		
O B (1–2)										
O B (1–2)										
O B (1–2)										

B S 2 (1–3) ← Number of Banksia species at this Locality
(4–43 /)

Additional Remarks:



BANKSIA ATLAS — SIGHT RECORD SHEET

Use BLOCK LETTERS to fill in blank boxes ☐ inserting one letter per space.
Shaded boxes ☐ are "for office use only".
On dashed lines ..... use own handwriting.
If in doubt about a record, leave space blank.
Write zero as "Ø", seven as "7", letter i as "I", letter Z as "Z".

Observer: R C R C B (1–5) | State code: N S (6–7) | Date of Observation Yr Mn Dy: 8 5 1 Ø 1 2 (8–13) | Locality No. for day: 6 (14)

Map used and scale C.M.A. WOODBURN 1:25ØØØ

LOCALITY

Latitude: G D 2 9 Ø 2 1 Ø (1–8)
Longitude: 1 5 3 2 7 1 Ø (9–15)
Locality Resolution code: 2 (16)
Local Authority code: (17–21)
Name of Local Authority (Shire etc.): WOODBURN SHIRE COUNCIL

Nearest named place: N P B R O A D W A T E R (1–26)
Straight line distance from nearest place (km) (last digit ↓): 3 · 2 (27–31)
Direction from nearest place: S S E (32–34) (↑ first letter)

Further details of location (1–70):
L O A L O N G B E A C H T R A C K · 4 K N O R T H O F J U N
C T I O N W I T H B R O A D W A T E R B E A C H R D

Reserve or National Park? P R: Y (3) Y = yes N = no
Reserve/Park Name: BROADWATER NATIONAL PARK
Reserve number: N P 1 Ø (4–10)
Reserve class: (11)

HABITAT

Altitude (m) (last digit ↓): H T 5 (1–6)
Altitude Resolution Code: 1 (7)
Within 2 km of Coast?: Y (8) Y = yes N = no
Landform code: F L (9–10)
Aspect of Slope (x x x = no slope) (first letter →): X X X (11–13)
Surface Soil code: S (14)
Soil Colour code: G (15)
Vegetation Structure code: L S (16–17)
Vegetation restricted to road verge?: N (18) Y = yes N = no

If "x" (= other) recorded for any of above, please specify,

Signs of Fire?: N (19) Y = yes N = no
If yes, approx. number of months ago. (Ø = less than 1 month) (20–21) ← (last digit)

Dominant species at Record Locality: B. Integrifolia
MELALEUCA Quinquenervia
MONOTOCCA Scoparia

BANKSIAS PRESENT

	Name	Species code (3–6)	Shrub (S) or Tree (T) (7)	Population code (8)	Flower code (9)	New Shoot growth? (10) Y = yes N = no	Response to fire code (11–12)	Average Height (metres) (last digit ↓) (13–15)	Pollinator code (16–18)	Specify Name of Pollinator if Known (19–21)
O B (1–2)	B. Integrifolia	I N T I	T	3	A	N		3 · 5		
O B (1–2)	B. Aemula	A E M	T	1	A	N		2		
O B (1–2)										
O B (1–2)										
O B (1–2)										

B S 2 ← Number of Banksia species at this Locality (1–3)

Additional Remarks: (4–43)



BANKSIA ATLAS — SIGHT RECORD SHEET

Use BLOCK LETTERS to fill in blank boxes ☐ inserting one letter per space.
Shaded boxes ☐ are "for office use only".
On dashed lines ..... use own handwriting.
If in doubt about a record, leave space blank.
Write zero as "Ø", seven as "7", letter i as "I", letter Z as "Z".

Observer: R C R C B (1–5) | State code: N S (6–7) | Date of Observation Yr Mn Dy: 8 5 1 Ø 1 2 (8–13) | Locality No. for day: 7 (14/)

Map used and scale C.M.A. WOODBURN 1:25ØØØ

LOCALITY

Latitude: G D 2 9 Ø 2 2 Ø (1–8)
Longitude: 1 5 3 2 7 Ø Ø (9–15)
Locality Resolution code: 2 (16)
Local Authority code: (17–21 /)
Name of Local Authority (Shire etc.): WOODBURN SHIRE COUNCIL

Nearest named place: N P B R O A D W A T E R (1–26)
Straight line distance from nearest place (km) (last digit ↓): 1 · 2 5 (27–31)
Direction from nearest place: S S E (32–34 /) (↑ first letter)

Further details of location: L O J U N C T I O N O F L O O K O U T R D W I T H B R O A D W A T E R B E A C H R D (1–70 /)

Reserve or National Park? P R (1–2): Y (3) (Y = yes, N = no)
Reserve/Park Name: BROADWATER NATIONAL PARK
Reserve number: N P 1 Ø (4–10)
Reserve class: (11 /)

HABITAT

Altitude (m) (last digit ↓): H T 1 Ø (1–6)
Altitude Resolution Code: 1 (7)
Within 2 km of Coast? Y (8) (Y = yes, N = no)
Landform code: G S (9–10)
Aspect of Slope (x x x = no slope) (first letter →): N (11–13)
Surface Soil code: S (14)
Soil Colour code: G (15)
Vegetation Structure code: L S (16–17)
Vegetation restricted to road verge? N (18) (Y = yes, N = no)

If "x" (= other) recorded for any of above, please specify,

Signs of Fire? N (19) (Y = yes, N = no)
If yes, approx. number of months ago. (Ø = less than 1 month) (20–21 /) (← last digit)

Dominant species at Record Locality: B. Integrifolia
CASUARINA Littoralis
MONOTOCCA Scoparia

BANKSIAS PRESENT

	Name	Species code (3–6)	Shrub (S) or Tree (T) (7)	Population code (8)	Flower code (9)	New Shoot growth? (10) (Y = yes, N = no)	Response to fire code (11–12)	Average Height (metres) (last digit ↓) (13–15)	Pollinator code (16–18)	Specify Name of Pollinator if Known (19–21 /)
O B (1–2)	B. Integrifolia	I N T I	T	3	A	N		3 · 5		
O B (1–2)	B. Serrata	S E R	T	2	A	N		3 · 5		
O B (1–2)	B. Aemula	A E M	T	2	A	N		2		
O B (1–2)										
O B (1–2)										

B S 3 ← Number of Banksia species at this Locality (1–3)

(4–43 /)

Additional Remarks:

BANKSIA ATLAS — SIGHT RECORD SHEET

Use BLOCK LETTERS to fill in blank boxes ☐ inserting one letter per space.
Shaded boxes ☐ are "for office use only".
On dashed lines ..... use own handwriting.
If in doubt about a record, leave space blank.
Write zero as "Ø", seven as "7", letter i as "I", letter Z as "Z".

Observer: R C R C B (1–5) | State code: N S (6–7) | Date of Observation Yr Mn Dy: 8 5 1 Ø 1 2 (8–13) | Locality No. for day: 8 (14)

Map used and scale: C.M.A. WOODBURN 1:25ØØØ

LOCALITY

Latitude: G D 29° Ø1' 5Ø (1–8)
Longitude: 153° 26' 3Ø" (9–15)
Locality Resolution code: 2 (16)
Local Authority code: (17–21)
Name of Local Authority (Shire etc.): WOODBURN SHIRE COUNCIL

Nearest named place: N P BROADWATER (1–26)
Straight line distance from nearest place (km) (last digit ↓): 2·4 (27–31)
Direction from nearest place: S S E (32–34) (↑ first letter)

Further details of location (1–70):
L O 2·5K FROM JUNCTION OF PACIFIC HWY
AND BROADWATER BEACH RD

Reserve or National Park? P R (1–2): Y (3) Y = yes N = no
Reserve/Park Name: BROADWATER NATIONAL PARK
Reserve number: N P 1 Ø (4–10)
Reserve class: (11)

HABITAT

Altitude (m) (last digit ↓): H T 1 2 (1–6)
Altitude Resolution Code: 1 (7)
Within 2 km of Coast?: Y (8) Y = yes N = no
Landform code: S W (9–10)
Aspect of Slope (x x x = no slope) (first letter →): X X X (11–13)
Surface Soil code: P (14)
Soil Colour code: K (15)
Vegetation Structure code: L S (16–17)
Vegetation restricted to road verge?: N (18) Y = yes N = no
If "x" (= other) recorded for any of above, please specify,
Signs of Fire?: N (19) Y = yes N = no
If yes, approx. number of months ago. (Ø = less than 1 month) (last digit) (20–21)
Dominant species at Record Locality: B. Ericifolia MELALEUCA Quinquenervia

BANKSIAS PRESENT

	Name	Species code	Shrub (S) or Tree (T)	Population code	Flower code	New Shoot growth? (Y = yes N = no)	Response to fire code	Average Height (metres) (last digit ↓)	Pollinator code	Specify Name of Pollinator if Known
O B (1–2)	B. Ericifolia	E R I M (3–6)	T (7)	3 (8)	A (9)	Y (10)	(11–12)	3·8 (13–15)	(16–18)	(19–21)
O B		(3–6)	(7)	(8)	(9)	(10)	(11–12)	(13–15)	(16–18)	(19–21)
O B		(3–6)	(7)	(8)	(9)	(10)	(11–12)	(13–15)	(16–18)	(19–21)
O B		(3–6)	(7)	(8)	(9)	(10)	(11–12)	(13–15)	(16–18)	(19–21)
O B		(3–6)	(7)	(8)	(9)	(10)	(11–12)	(13–15)	(16–18)	(19–21)

B S 1 (1–3) ← Number of Banksia species at this Locality (4–43)

Additional Remarks:



BANKSIA ATLAS — SIGHT RECORD SHEET

Use BLOCK LETTERS to fill in blank boxes ☐ inserting one letter per space.
Shaded boxes ☐ are "for office use only".
On dashed lines..... use own handwriting.
If in doubt about a record, leave space blank.
Write zero as "Ø", seven as "7", letter i as "I", letter Z as "Z".

Map used and scale C.M.A WOODBURN 1:250ØØØ

Observer: R C R C B (1–5) | State code: N S (6–7) | Date of Observation Yr Mn Dy: 8 5 1 Ø 1 2 (8–13) | Locality No. for day: 9 (14)

LOCALITY

Latitude: G D 2 9 Ø 2 1 Ø (1–8)
Longitude: 1 5 3 2 6 Ø Ø (9–15)
Locality Resolution code: 2 (16)
Local Authority code: (17–21)
Name of Local Authority (Shire etc.): WOODBURN SHIRE COUNCIL

Nearest named place: N P B R O A D W A T E R (1–26)
Straight line distance from nearest place (km) (last digit ↓): 2.8 (27–31)
Direction from nearest place (↑ first letter): S (32–34)

Further details of location (1–70):
L O 3 k A L O N G E V A N S H E A D R D T O L O O K O U T

Reserve or National Park? P R (1–2): Y (3) Y = yes N = no
Reserve/Park Name: BROADWATER NATIONAL PARK
Reserve number: N P 1 Ø (4–10)
Reserve class: (11)

HABITAT

Altitude (m) (last digit ↓): H T 3 5 (1–6)
Altitude Resolution Code: 1 (7)
Within 2 km of Coast? Y (8) Y = yes N = no
Landform code: G S (9–10)
Aspect of Slope (x x x = no slope) (first letter →): N E (11–13)
Surface Soil code: S (14)
Soil Colour code: G (15)
Vegetation Structure code: W L (16–17)
Vegetation restricted to road verge? N (18) Y = yes N = no

If "x" (= other) recorded for any of above, please specify,

Signs of Fire? N (19) Y = yes N = no
If yes, approx. number of months ago. (Ø = less than 1 month) (last digit) (20–21)

Dominant species at Record Locality: B. Aemula XANTHORRHOEA Johnsonii

BANKSIAS PRESENT

	Name	Species code (3–6)	Shrub (S) or Tree (T) (7)	Population code (8)	Flower code (9)	New Shoot growth? (10) Y = yes N = no	Response to fire code (11–12)	Average Height (metres) (last digit ↓) (13–15)	Pollinator code (16–18)	Specify Name of Pollinator if Known (19–21)
O B (1–2)	B. Aemula	A E M	T	3	A	N		3.8		
O B										
O B										
O B										
O B										
O B										

B S 1 (1–3) ← Number of Banksia species at this Locality (4–43)

Additional Remarks:



BANKSIA ATLAS — SIGHT RECORD SHEET

032

Use BLOCK LETTERS to fill in blank boxes ☐ inserting one letter per space.
Shaded boxes ☐ are "for office use only".
On dashed lines ..... use own handwriting.
If in doubt about a record, leave space blank.
Write zero as "Ø", seven as "7", letter i as "I", letter Z as "Z".

WD26-99
VD12-98

Map used and scale C.M.A WOODBURN 1:25ØØØ

Observer: R C R C B (1–5)
State code: N S (6–7)
Date of Observation Yr Mn Dy: 8 5 1 Ø 1 2 (8–13)
Locality No. for day: A (14)

LOCALITY

Latitude: G D 2 9 Ø 2 3 Ø (1–8)
Longitude: 1 5 3 2 5 4 Ø (9–15)
Locality Resolution code: 2 (16)
Local Authority code: (17–21)
Name of Local Authority (Shire etc.): WOODBURN SHIRE COUNCIL

Nearest named place: N P B R O A D W A T E R (1–26)
Straight line distance from nearest place (km) (last digit ↓): 3 · 6 (27–31)
Direction from nearest place: S S W (32–34) (↑ first letter)

Further details of location: L O 4 · 2 K S O U T H O N E V A N S H E A D R D (1–36)

Reserve or National Park? P R (1–2) Y (3) Y = yes N = no
Reserve/Park Name: BROADWATER NATIONAL PARK
Reserve number: N P 1 Ø (4–10)
Reserve class: (11)

HABITAT

Altitude (m) (last digit ↓): H T 5 (1–6)
Altitude Resolution Code: 1 (7)
Within 2 km of Coast? N (8) Y = yes N = no
Landform code: G S (9–10)
Aspect of Slope (x x x = no slope) (first letter →): X X X (11–13)
Surface Soil code: S (14)
Soil Colour code: W (15)
Vegetation Structure code: S S (16–17)
Vegetation restricted to road verge? N (18) Y = yes N = no

If "x" (= other) recorded for any of above, please specify,

Signs of Fire? N (19) Y = yes N = no
If yes, approx. number of months ago. (Ø = less than 1 month) (20–21) ← (last digit)

Dominant species at Record Locality: B. Ericifolia
B. Aemula. Heath plants

BANKSIAS PRESENT

	Name	Species code	Shrub (S) or Tree (T)	Population code	Flower code	New Shoot growth? (Y = yes N = no)	Response to fire code	Average Height (metres) (last digit ↓)	Pollinator code	Specify Name of Pollinator if Known
O B (1–2)	B. Ericifolia	E R I M (3–6)	T (7)	3 (8)	A (9)	Y (10)	(11–12)	2 (13–15)	(16–18)	(19–21)
O B (1–2)	B. Aemula	A E M (3–6)	T (7)	3 (8)	A (9)	N (10)	(11–12)	1 · 8 (13–15)	(16–18)	(19–21)
O B (1–2)		(3–6)	(7)	(8)	(9)	(10)	(11–12)	(13–15)	(16–18)	(19–21)
O B (1–2)		(3–6)	(7)	(8)	(9)	(10)	(11–12)	(13–15)	(16–18)	(19–21)
O B (1–2)		(3–6)	(7)	(8)	(9)	(10)	(11–12)	(13–15)	(16–18)	(19–21)

B S 2 (1–3) ← Number of Banksia species at this Locality (4–43)

Additional Remarks:

BANKSIA ATLAS — SIGHT RECORD SHEET

Use BLOCK LETTERS to fill in blank boxes ☐ inserting one letter per space.
Shaded boxes ☐ are "for office use only".
On dashed lines ..... use own handwriting.
If in doubt about a record, leave space blank.
Write zero as "Ø", seven as "7", letter i as "I", letter Z as "Z".

Map used and scale C.M.A. WOODBURN 1:25ØØØ

Observer: R C R C B (1–5) | State code: N S (6–7) | Date of Observation Yr Mn Dy: 8 5 1 Ø 1 2 (8–13) | Locality No. for day: B (14)

LOCALITY

Latitude: G D 2 9 Ø 5 2 Ø (1–8)
Longitude: 1 5 3 2 5 4 Ø (9–15)
Locality Resolution code: 2 (16)
Local Authority code: (17–21)
Name of Local Authority (Shire etc.): WOODBURN SHIRE COUNCIL

Nearest named place: N P E V A N S H E A D (1–26)
Straight line distance from nearest place (km) (last digit): 3 (27–31)
Direction from nearest place: N (32–34) (first letter)

Further details of location: L O 7·4K SOUTH ON EVANS HEAD RD (1–70)

Reserve or National Park? P R (1–2) Y (3) Y = yes N = no
Reserve/Park Name: BROADWATER NATIONAL PARK
Reserve number: N P 1 Ø (4–10)
Reserve class: (11)

HABITAT

Altitude (m) (last digit): H T 1 2 (1–6)
Altitude Resolution Code: 1 (7)
Within 2 km of Coast? Y (8) Y = yes N = no
Landform code: F L (9–10)
Aspect of Slope (x x x = no slope) (first letter): X X X (11–13)
Surface Soil code: S (14)
Soil Colour code: G (15)
Vegetation Structure code: F T (16–17)
Vegetation restricted to road verge? N (18) Y = yes N = no

If "x" (= other) recorded for any of above, please specify,

Signs of Fire? N (19) Y = yes N = no
If yes, approx. number of months ago. (Ø = less than 1 month) (last digit): (20–21)

Dominant species at Record Locality: B. Serrata LEPTOSPERNUM Flavescens

BANKSIAS PRESENT

	Name	Species code	Shrub (S) or Tree (T)	Popu-lation code	Flower code	New Shoot growth? (Y = yes N = no)	Response to fire code	Average Height (metres) (last digit)	Pollinator code	Specify Name of Pollinator if Known
O B (1–2)	B. Serrata	S E R (3–6)	T (7)	3 (8)	A (9)	N (10)	(11–12)	8 (13–15)	(16–18)	(19–21)
O B (1–2)	B. Aemula	A E M (3–6)	T (7)	1 (8)	A (9)	N (10)	(11–12)	6 (13–15)	(16–18)	(19–21)
O B (1–2)		(3–6)	(7)	(8)	(9)	(10)	(11–12)	(13–15)	(16–18)	(19–21)
O B (1–2)		(3–6)	(7)	(8)	(9)	(10)	(11–12)	(13–15)	(16–18)	(19–21)
O B (1–2)		(3–6)	(7)	(8)	(9)	(10)	(11–12)	(13–15)	(16–18)	(19–21)

B S 2 (1–3) ← Number of Banksia species at this Locality (4–43)

Additional Remarks:



BANKSIA ATLAS — SIGHT RECORD SHEET

Use BLOCK LETTERS to fill in blank boxes ☐ inserting one letter per space.
Shaded boxes ☐ are "for office use only".
On dashed lines ..... use own handwriting.
If in doubt about a record, leave space blank.
Write zero as "Ø", seven as "7", letter i as "I", letter Z as "Z".

Observer: R C R C B (1–5) | State code: N S (6–7) | Date of Observation Yr Mn Dy: 8 5 1 Ø 1 2 (8–13) | Locality No. for day: C (14)

Map used and scale: C.M.A. TABBIMOBLE 1:25000

LOCALITY

Latitude: G D 2 9° Ø 7 4 Ø (1–8)
Longitude: 1 5 3° 2 6 4 Ø (9–15)
Locality Resolution code: 2 (16)
Local Authority code: (17–21)
Name of Local Authority (Shire etc.): WOODBURN SHIRE COUNCIL

Nearest named place: N P E V A N S H E A D (1–26)
Straight line distance from nearest place (km) (last digit ↓): 1 · 9 (27–31)
Direction from nearest place: S E (32–34) (↑ first letter)

Further details of location: L O I K S O U T H O N C H I N A M A N S B E A C H R D (1–70)

Reserve or National Park? P R (1–2) — Y (3) Y = yes N = no
Reserve/Park Name: CROWN RESERVE
Reserve number: (4–10)
Reserve class: (11)

HABITAT

Altitude (m) (last digit ↓): H T 1 5 (1–6)
Altitude Resolution Code: 1 (7)
Within 2 km of Coast? Y (8) Y = yes N = no
Landform code: G S (9–10)
Aspect of Slope (x x x = no slope) (first letter →): X X X (11–13)
Surface Soil code: L (14)
Soil Colour code: G (15)
Vegetation Structure code: S S (16–17)
Vegetation restricted to road verge? N (18) Y = yes N = no

If "x" (= other) recorded for any of above, please specify,

Signs of Fire? N (19) Y = yes N = no
If yes, approx. number of months ago. (Ø = less than 1 month) (last digit) (20–21)

Dominant species at Record Locality: B. Oblongifolia
B. Aemula LAMBERTIA Formosa
MELALEUCA Nodosa. Heath plants

BANKSIAS PRESENT

	Name	Species code	Shrub (S) or Tree (T)	Popu-lation code	Flower code	New Shoot growth? (Y = yes N = no)	Response to fire code	Average Height (metres) (last digit ↓)	Pollinator code	Specify Name of Pollinator if Known
O B (1–2)	B. Oblongifolia	O B L (3–6)	S (7)	3 (8)	A (9)	N (10)	(11–12)	1 (13–15)	(16–18)	(19–21)
O B (1–2)	B Aemula	A E M (3–6)	T (7)	3 (8)	A (9)	N (10)	(11–12)	1 · 7 (13–15)	(16–18)	(19–21)
O B (1–2)		(3–6)	(7)	(8)	(9)	(10)	(11–12)	(13–15)	(16–18)	(19–21)
O B (1–2)		(3–6)	(7)	(8)	(9)	(10)	(11–12)	(13–15)	(16–18)	(19–21)
O B (1–2)		(3–6)	(7)	(8)	(9)	(10)	(11–12)	(13–15)	(16–18)	(19–21)

B S 2 (1–3) ← Number of Banksia species at this Locality (4–43)

Additional Remarks:



BANKSIA ATLAS — SIGHT RECORD SHEET

Use BLOCK LETTERS to fill in blank boxes ☐ inserting one letter per space.
Shaded boxes ☐ are "for office use only".
On dashed lines ..... use own handwriting.
If in doubt about a record, leave space blank.
Write zero as "Ø", seven as "7", letter i as "I", letter Z as "Z".

Observer: R C R C B (1–5) | State code: N S (6–7) | Date of Observation Yr Mn Dy: 8 5 1 Ø 1 2 (8–13) | Locality No. for day: D (14)

Map used and scale: C.M.A TABBIMOBLE 1:25ØØØ

LOCALITY

Latitude: G D 2 9 Ø 7 4 Ø (1–8)
Longitude: 1 5 3 2 5 2 Ø (9–15)
Locality Resolution code: 2 (16)
Local Authority code: (17–21)
Name of Local Authority (Shire etc.): WOODBURN SHIRE COUNCIL

Nearest named place: N P E V A N S H E A D (1–26)
Straight line distance from nearest place (km) (last digit): 1.5 (27–31)
Direction from nearest place: N N E (32–34)

Further details of location (1–70):
L O I K F R O M B R I D G E A L O N G R I V E R B A N K R O
A D W E S T

Reserve or National Park? P R (1–2): Y (3) (Y = yes, N = no)
Reserve/Park Name: BUNDJALUNG NATIONAL PARK
Reserve number: N P 1 2 (4–10)
Reserve class: (11)

HABITAT

Altitude (m) (last digit): H T 3 (1–6)
Altitude Resolution Code: 1 (7)
Within 2 km of Coast? N (8) (Y = yes, N = no)
Landform code: F L (9–10)
Aspect of Slope (x x x = no slope) (first letter): X X X (11–13)
Surface Soil code: L (14)
Soil Colour code: G (15)
Vegetation Structure code: W L (16–17)
Vegetation restricted to road verge? N (18) (Y = yes, N = no)

If "x" (= other) recorded for any of above, please specify,

Signs of Fire? N (19) (Y = yes, N = no)
If yes, approx. number of months ago. (Ø = less than 1 month) (last digit): (20–21)

Dominant species at Record Locality:
MELALEUCA Quinquenervia
TRISTANIOPSIS Suaveolens

BANKSIAS PRESENT

	Name	Species code	Shrub (S) or Tree (T)	Population code	Flower code	New Shoot growth? (Y = yes, N = no)	Response to fire code	Average Height (metres) (last digit)	Pollinator code	Specify Name of Pollinator if Known
O B (1–2)	B. Oblongifolia	O B L (3–6)	S (7)	3 (8)	A (9)	N (10)	(11–12)	1.7 (13–15)	(16–18)	(19–21)
O B (1–2)		(3–6)	(7)	(8)	(9)	(10)	(11–12)	(13–15)	(16–18)	(19–21)
O B (1–2)		(3–6)	(7)	(8)	(9)	(10)	(11–12)	(13–15)	(16–18)	(19–21)
O B (1–2)		(3–6)	(7)	(8)	(9)	(10)	(11–12)	(13–15)	(16–18)	(19–21)
O B (1–2)		(3–6)	(7)	(8)	(9)	(10)	(11–12)	(13–15)	(16–18)	(19–21)

B S 1 (1–3) ← Number of Banksia species at this Locality (4–43)

Additional Remarks:

BANKSIA ATLAS — SIGHT RECORD SHEET

Use BLOCK LETTERS to fill in blank boxes ☐ inserting one letter per space.
Shaded boxes ☐ are "for office use only".
On dashed lines ..... use own handwriting.
If in doubt about a record, leave space blank.
Write zero as "Ø", seven as "7", letter i as "I", letter Z as "Z".

Observer: R C R C B (1–5) | State code: N S (6–7) | Date of Observation Yr Mn Dy: 8 5 1 Ø 1 2 (8–13) | Locality No. for day: E (14)

Map used and scale: C.M.A. TABBIMOBLE 1:25ØØØ

LOCALITY

Latitude: G D 2 9 ° Ø 8 1 Ø (1–8)
Longitude: 1 5 3 ° 2 5 Ø Ø (9–15)
Locality Resolution code: 2 (16)
Local Authority code: (17–21)
Name of Local Authority (Shire etc.): WOODBURN SHIRE COUNCIL

Nearest named place: N P EVANS HEAD (1–26)
Straight line distance from nearest place (km) (last digit ↓): 2 · 4 (27–31)
Direction from nearest place: S S W (32–34) (↑ first letter)

Further details of location (1–70):
L O 2 · 4 K FROM BRIDGE WEST ALONG RIVER
BANK ROAD

Reserve or National Park? P R (1–2): Y (3) Y = yes N = no
Reserve/Park Name: BUNDJALUNG NATIONAL PARK
Reserve number: N P 1 2 (4–10)
Reserve class: (11)

HABITAT

Altitude (m) (last digit ↓): H T 3 (1–6)
Altitude Resolution Code: 1 (7)
Within 2 km of Coast? N (8) Y = yes N = no
Landform code: F L (9–10)
Aspect of Slope (x x x = no slope) (first letter →): X X X (11–13)
Surface Soil code: P (14)
Soil Colour code: K (15)
Vegetation Structure code: W L (16–17)
Vegetation restricted to road verge? N (18) Y = yes N = no

If "x" (= other) recorded for any of above, please specify,

Signs of Fire? N (19) Y = yes N = no
If yes, approx. number of months ago. (Ø = less than 1 month) (20–21) ← (last digit)

Dominant species at Record Locality: B. Oblongifolia
MELALEUCA Quinquenervia

BANKSIAS PRESENT

	Name	Species code	Shrub (S) or Tree (T)	Popu-lation code	Flower code	New Shoot growth? (Y = yes N = no)	Response to fire code	Average Height (metres) (last digit ↓)	Pollinator code	Specify Name of Pollinator if Known
O B (1–2)	B. Oblongifolia	O B L (3–6)	S (7)	3 (8)	A (9)	N (10)	(11–12)	2 (13–15)	(16–18)	(19–21)
O B (1–2)	B. Ericifolia	E R I M (3–6)	T (7)	I (8)	A (9)	N (10)	(11–12)	2 · 5 (13–15)	(16–18)	(19–21)
O B (1–2)		(3–6)	(7)	(8)	(9)	(10)	(11–12)	(13–15)	(16–18)	(19–21)
O B (1–2)		(3–6)	(7)	(8)	(9)	(10)	(11–12)	(13–15)	(16–18)	(19–21)
O B (1–2)		(3–6)	(7)	(8)	(9)	(10)	(11–12)	(13–15)	(16–18)	(19–21)

B S 2 (1–3) ← Number of Banksia species at this Locality (4–43)

Additional Remarks:



BANKSIA ATLAS — SIGHT RECORD SHEET

Use BLOCK LETTERS to fill in blank boxes ☐ inserting one letter per space.
Shaded boxes ☐ are "for office use only".
On dashed lines ..... use own handwriting.
If in doubt about a record, leave space blank.
Write zero as "Ø", seven as "7", letter i as "I", letter Z as "Z".

Map used and scale C.M.A. TABBIMOBLE 1:25ØØØ

Observer: R C R C B (1–5) | State code: N S (6–7) | Date of Observation Yr Mn Dy: 8 5 1 Ø 1 2 (8–13) | Locality No. for day: F (14)

LOCALITY

Latitude: G D 2 9 Ø 8 ØØ (1–8) | Longitude: 1 5 3 2 5 ØØ (9–15) | Locality Resolution code: 2 (16) | Local Authority code: (17–21) | Name of Local Authority (Shire etc.): WOODBURN SHIRE COUNCIL

Nearest named place: N P E V A N S H E A D (1–26) | Straight line distance from nearest place (km) (last digit): 2 (27–31) | Direction from nearest place: S S W (32–34) (first letter)

Further details of location (1–70):
L O 1·7K FROM BRIDGE WEST ALONG RIVER
BANK ROAD

Reserve or National Park? P R (1–2): Y (3) Y = yes N = no | Reserve/Park Name: BUNDJALUNG NATIONAL PARK | Reserve number: N P 1 2 (4–10) | Reserve class: (11)

HABITAT

Altitude (m) (last digit ↓): H T 3 (1–6) | Altitude Resolution Code: 1 (7)

Within 2 km of Coast? N (8) Y = yes N = no | Landform code: F L (9–10) | Aspect of Slope (x x x = no slope) (first letter): X X X (11–13)

Surface Soil code: L (14) | Soil Colour code: B (15) | Vegetation Structure code: W L (16–17) | Vegetation restricted to road verge? N (18) Y = yes N = no

If "x" (= other) recorded for any of above, please specify,

Signs of Fire? N (19) Y = yes N = no | If yes, approx. number of months ago. (Ø = less than 1 month) (last digit): (20–21)

Dominant species at Record Locality: B. Oblongifolia
MELALEUCA Quinquenervia
TRISTANIOPSIS Suaveolens

BANKSIAS PRESENT

	Name	Species code	Shrub (S) or Tree (T)	Population code	Flower code	New Shoot growth? (Y = yes N = no)	Response to fire code	Average Height (metres) (last digit ↓)	Pollinator code	Specify Name of Pollinator if Known
O B (1–2)	B. Oblongifolia	O B L (3–6)	S (7)	3 (8)	A (9)	N (10)	(11–12)	2 (13–15)	(16–18)	(19–21)
O B (1–2)	B Spinulosa	S P I O (3–6)	S (7)	2 (8)	A (9)	N (10)	(11–12)	1·5 (13–15)	(16–18)	(19–21)
O B (1–2)		(3–6)	(7)	(8)	(9)	(10)	(11–12)	(13–15)	(16–18)	(19–21)
O B (1–2)		(3–6)	(7)	(8)	(9)	(10)	(11–12)	(13–15)	(16–18)	(19–21)
O B (1–2)		(3–6)	(7)	(8)	(9)	(10)	(11–12)	(13–15)	(16–18)	(19–21)

B S 2 (1–3) ← Number of Banksia species at this Locality (4–43)

Additional Remarks:



BANKSIA ATLAS — SIGHT RECORD SHEET

Use BLOCK LETTERS to fill in blank boxes ☐ inserting one letter per space.
Shaded boxes ☐ are "for office use only".
On dashed lines ..... use own handwriting.
If in doubt about a record, leave space blank.
Write zero as "Ø", seven as "7", letter i as "I", letter Z as "Z".

Map used and scale C.M.A. TABBIMOBLE 1:25ØØØ

Observer	State code	Date of Observation (Yr Mn Dy)	Locality No. for day
RCRCB	NS	85 1Ø 12	G

LOCALITY

Latitude	Longitude	Locality Resolution code	Local Authority code
GD 29Ø95Ø	153 23 ØØ	2	

Name of Local Authority (Shire etc.): WOODBURN SHIRE COUNCIL

Nearest named place: NP EVANS HEADLAND

Straight line distance from nearest place (km) (last digit ↓): 7.4

Direction from nearest place: WSW (↑ first letter)

Further details of location: LO 9.6K SOUTH ON THE GAP RD

Reserve or National Park? PR Y (Y = yes, N = no)

Reserve/Park Name: BUNDJALUNG NATIONAL PARK

Reserve number: NP12

Reserve class:

HABITAT

Altitude (m) (last digit ↓): HT 15

Altitude Resolution Code: 1

Within 2 km of Coast? N (Y = yes, N = no)

Landform code: GS

Aspect of Slope (x x x = no slope) (first letter): SE

Surface Soil code: L

Soil Colour code: G

Vegetation Structure code: FT

Vegetation restricted to road verge? N (Y = yes, N = no)

If "x" (= other) recorded for any of above, please specify,

Signs of Fire? Y (Y = yes, N = no)

If yes, approx. number of months ago. (Ø = less than 1 month) 18 (last digit)

Dominant species at Record Locality: B. Spinulosa B. Oblongifolia. Eucalypts.

BANKSIAS PRESENT

	Name	Species code	Shrub (S) or Tree (T)	Population code	Flower code	New Shoot growth? (Y = yes, N = no)	Response to fire code	Average Height (metres) (last digit ↓)	Pollinator code	Specify Name of Pollinator if Known
OB	B. Spinulosa	SPIO	S	3	N	N	L	1.2		
OB	B. Oblongifolia	OBL	S	3	N	N	L	1.2		
OB										
OB										
OB										

BS 2 ← Number of Banksia species at this Locality

Additional Remarks:

BANKSIA ATLAS — SIGHT RECORD SHEET

Use BLOCK LETTERS to fill in blank boxes ☐ inserting one letter per space.
Shaded boxes ☐ are "for office use only".
On dashed lines ..... use own handwriting.
If in doubt about a record, leave space blank.
Write zero as "Ø", seven as "7", letter i as "I", letter Z as "Z".

Observer: R C R C B (1–5) | State code: N S (6–7) | Date of Observation Yr Mn Dy: 8 5 1 Ø 1 2 (8–13) | Locality No. for day: H (14)

Map used and scale: C. M. A. TABBIMOBILE 1:25ØØØ

LOCALITY

Latitude: G D 29° 1Ø 4Ø (1–8) | Longitude: 153° 23' 2Ø" (9–15) | Locality Resolution code: 2 (16) | Local Authority code: (17–21)

Name of Local Authority (Shire etc.): WOODBURN SHIRE COUNCIL

Nearest named place: N P EVANS HEADLAND (1–26)

Straight line distance from nearest place (km) (last digit ↓): 7.4 (27–31)

Direction from nearest place: W S W (32–34) (↑ first letter)

Further details of location: L O 11.4K SOUTH ON THE GAP RD (1–36)

Reserve or National Park? P R (1–2) | Y = yes N = no: Y (3)

Reserve/Park Name: BUNDJALUNG NATIONAL PARK

Reserve number: NP12 (4–10) | Reserve class: (11)

HABITAT

Altitude (m) (last digit ↓): H T 15 (1–6) | Altitude Resolution Code: 1 (7)

Within 2 km of Coast? N (8) Y = yes N = no

Landform code: G S (9–10)

Aspect of Slope (x x x = no slope) (first letter →): E (11–13)

Surface Soil code: S (14)

Soil Colour code: G (15)

Vegetation Structure code: F T (16–17)

Vegetation restricted to road verge? N (18) Y = yes N = no

If "x" (= other) recorded for any of above, please specify,

Signs of Fire? Y (19) Y = yes N = no

If yes, approx. number of months ago. (Ø = less than 1 month): 8 (last digit) (20–21)

Dominant species at Record Locality: B. Aemula XANTHORRHOEA Johnsonii

BANKSIAS PRESENT

	Name	Species code	Shrub (S) or Tree (T)	Population code	Flower code	New Shoot growth? (Y = yes N = no)	Response to fire code	Average Height (metres) (last digit ↓)	Pollinator code	Specify Name of Pollinator if Known
OB (1–2)	B. Aemula	AEM (3–6)	T (7)	3 (8)	C (9)	Y (10)	LT (11–12)	6 (13–15)	(16–18)	(19–21)
OB		(3–6)	(7)	(8)	(9)	(10)	(11–12)	(13–15)	(16–18)	(19–21)
OB		(3–6)	(7)	(8)	(9)	(10)	(11–12)	(13–15)	(16–18)	(19–21)
OB		(3–6)	(7)	(8)	(9)	(10)	(11–12)	(13–15)	(16–18)	(19–21)
OB		(3–6)	(7)	(8)	(9)	(10)	(11–12)	(13–15)	(16–18)	(19–21)

BS 1 (1–3) ← Number of Banksia species at this Locality (4–43)

Additional Remarks:

BANKSIA ATLAS — SIGHT RECORD SHEET

Use BLOCK LETTERS to fill in blank boxes ☐ inserting one letter per space.
Shaded boxes ☐ are "for office use only".
On dashed lines ..... use own handwriting.
If in doubt about a record, leave space blank.
Write zero as "Ø", seven as "7", letter i as "I", letter Z as "Z".

Observer: R C R C B (1–5) | State code: N S (6–7) | Date of Observation Yr Mn Dy: 8 5 1 Ø 1 2 (8–13) | Locality No. for day: I (14)

Map used and scale: C.M.A. TABBIMOBLE 1:25ØØØ

LOCALITY

Latitude: G D 2 9 1 Ø 4 Ø (1–8)
Longitude: 1 5 3 2 3 3 Ø (9–15)
Locality Resolution code: 2 (16)
Local Authority code: (17–21)
Name of Local Authority (Shire etc.): WOODBURN SHIRE COUNCIL

Nearest named place: N P E V A N S _ H E A D L A N D (1–26)
Straight line distance from nearest place (km) (last digit ↓): 7 · 5 (27–31)
Direction from nearest place: S W (32–34) (↑ first letter)

Further details of location (1–70):
L O R O A D _ J U N C T I O N _ 1 1 · 7 K _ S O U T H _ O N _ T H E _ 6
A P _ R D

Reserve or National Park? P R (1–2): Y (3) Y = yes N = no
Reserve/Park Name: BUNDJALUNG NATIONAL PARK
Reserve number: N P 1 2 (4–10)
Reserve class: (11)

HABITAT

Altitude (m) (last digit ↓): H T _ _ 1 Ø (1–6)
Altitude Resolution Code: 1 (7)
Within 2 km of Coast? N (8) Y = yes N = no
Landform code: F L (9–10)
Aspect of Slope (x x x = no slope) (first letter →): X X X (11–13)
Surface Soil code: S (14)
Soil Colour code: G (15)
Vegetation Structure code: L S (16–17)
Vegetation restricted to road verge? N (18) Y = yes N = no

If "x" (= other) recorded for any of above, please specify,

Signs of Fire? N (19) Y = yes N = no
If yes, approx. number of months ago. (Ø = less than 1 month) (last digit) (20–21)

Dominant species at Record Locality: B. Aemula
MELALEUCA Nodosa
LEPTOSPERNUM Flavescens

BANKSIAS PRESENT

	Name	Species code	Shrub (S) or Tree (T)	Population code	Flower code	New Shoot growth? (Y = yes N = no)	Response to fire code	Average Height (metres) (last digit ↓)	Pollinator code	Specify Name of Pollinator if Known
O B (1–2)	B. Aemula	A E M (3–6)	T (7)	3 (8)	A (9)	N (10)	(11–12)	3 · 5 (13–15)	(16–18)	(19–21)
O B (1–2)	B. Oblongifolia	O B L (3–6)	S (7)	3 (8)	A (9)	N (10)	(11–12)	1 · 8 (13–15)	(16–18)	(19–21)
O B (1–2)	B. Ericifolia	E R I M (3–6)	T (7)	3 (8)	A (9)	Y (10)	(11–12)	1 · 8 (13–15)	(16–18)	(19–21)
O B (1–2)		(3–6)	(7)	(8)	(9)	(10)	(11–12)	(13–15)	(16–18)	(19–21)
O B (1–2)		(3–6)	(7)	(8)	(9)	(10)	(11–12)	(13–15)	(16–18)	(19–21)

B S 3 (1–3) ← Number of Banksia species at this Locality

(4–43)

Additional Remarks:



BANKSIA ATLAS — SIGHT RECORD SHEET

Use BLOCK LETTERS to fill in blank boxes ☐ inserting one letter per space.
Shaded boxes ☐ are "for office use only".
On dashed lines ..... use own handwriting.
If in doubt about a record, leave space blank.
Write zero as "Ø", seven as "7", letter i as "I", letter Z as "Z".

Observer: R C R C B (1–5) | State code: N S (6–7) | Date of Observation Yr Mn Dy: 8 5 1 Ø 1 2 (8–13) | Locality No. for day: J (14)

Map used and scale: C.M.A TABBIMOBLE 1:25ØØØ

LOCALITY

Latitude: G D 29° 14' 5Ø (1–8) | Longitude: 153° 21' 3Ø (9–15) | Locality Resolution code: 2 (16) | Local Authority code: (17–21) | Name of Local Authority (Shire etc.): WOODBURN SHIRE COUNCIL

Nearest named place: N P EVANS HEADLAND (1–26) | Straight line distance from nearest place (km) (last digit ↓): 15·2 (27–31) | Direction from nearest place: S W (32–34) (↑ first letter)

Further details of location (1–70): L O ROAD JUNCTION 17·3K SOUTH ON THE GWYDIR AP RD

Reserve or National Park? P R (1–2): Y (3) Y = yes N = no | Reserve/Park Name: BUNDJALUNG NATIONAL PARK | Reserve number: N P 1 2 (4–10) | Reserve class: (11)

HABITAT

Altitude (m) (last digit ↓): H T 5 (1–6) | Altitude Resolution Code: 1 (7)

Within 2 km of Coast? Y (8) Y = yes N = no | Landform code: F L (9–10) | Aspect of Slope (x x x = no slope) (first letter →): X X X (11–13)

Surface Soil code: S (14) | Soil Colour code: G (15) | Vegetation Structure code: F T (16–17) | Vegetation restricted to road verge? N (18) Y = yes N = no

If "x" (= other) recorded for any of above, please specify,

Signs of Fire? N (19) Y = yes N = no | If yes, approx. number of months ago. (Ø = less than 1 month) (last digit) (20–21)

Dominant species at Record Locality: B. Integrifolia B. Serrata. PERSOONIA Cornifolia LEPTOSPERNUM Flavescens

BANKSIAS PRESENT

	Name	Species code	Shrub (S) or Tree (T)	Population code	Flower code	New Shoot growth? (Y = yes N = no)	Response to fire code	Average Height (metres) (last digit ↓)	Pollinator code	Specify Name of Pollinator if Known
O B	B. Serrata	S E R	T	3	A	N		7		
O B	B. Integrifolia	I N T I	T	3	A	N		7		
O B	B. Integrifolia	I N T C	T	2	A	N		7		
O B										
O B										

B S 3 ← Number of Banksia species at this Locality (1–3)

(4–43)

Additional Remarks:



BANKSIA ATLAS — SIGHT RECORD SHEET

Use BLOCK LETTERS to fill in blank boxes ☐ inserting one letter per space.
Shaded boxes ☐ are "for office use only".
On dashed lines..... use own handwriting.
If in doubt about a record, leave space blank.
Write zero as "Ø", seven as "7", letter i as "I", letter Z as "Z".

Observer: R C R C B (1–5) | State code: N S (6–7) | Date of Observation Yr Mn Dy: 8 5 1 Ø 1 2 (8–13) | Locality No. for day: K (14)

Map used and scale: C.M.A. TABBIMOBLE 1:25ØØØ

LOCALITY

Latitude: G D 2 9 ° 1 4 ' 4 Ø (1–8)
Longitude: 1 5 3 ° 2 2 ' 2 Ø (9–15)
Locality Resolution code: 2 (16)
Local Authority code: (17–21)
Name of Local Authority (Shire etc.): WOODBURN SHIRE COUNCIL

Nearest named place: N P E V A N S H E A D L A N D (1–26)
Straight line distance from nearest place (km) (last digit ↓): 1 4 · 2 (27–31)
Direction from nearest place: S W (32–34) (↑ first letter)

Further details of location (1–70):
L O B E A C H F R O N T A T N O R T H E R N C A M P I N G G R O
U N D A T J E R U S A L E M C R E E K

Reserve or National Park? P R (1–2) — Y (3) (Y = yes, N = no)
Reserve/Park Name: BUNDJALUNG NATIONAL PARK
Reserve number: N P 1 2 (4–10)
Reserve class: (11)

HABITAT

Altitude (m) (last digit ↓): H T 1 Ø (1–6)
Altitude Resolution Code: 1 (7)
Within 2 km of Coast? Y (8) (Y = yes, N = no)
Landform code: S S (9–10)
Aspect of Slope (x x x = no slope) (first letter →): E (11–13)
Surface Soil code: S (14)
Soil Colour code: W (15)
Vegetation Structure code: S S (16–17)
Vegetation restricted to road verge? N (18) (Y = yes, N = no)

If "x" (= other) recorded for any of above, please specify,

Signs of Fire? N (19) (Y = yes, N = no)
If yes, approx. number of months ago. (Ø = less than 1 month) (last digit) (20–21)

Dominant species at Record Locality: B. Integrifolia MONOTOCCA Scoparia

BANKSIAS PRESENT

	Name	Species code (3–6)	Shrub (S) or Tree (T) (7)	Population code (8)	Flower code (9)	New Shoot growth? (10) (Y = yes, N = no)	Response to fire code (11–12)	Average Height (metres) (last digit ↓) (13–15)	Pollinator code (16–18)	Specify Name of Pollinator if Known (19–21)
O B (1–2)	B. Integrifolia	I N T I	S	3	A	Y		1		
O B										
O B										
O B										
O B										

B S 1 (1–3) ← Number of Banksia species at this Locality (4–43)

Additional Remarks:

BANKSIA ATLAS — SIGHT RECORD SHEET

033

Use BLOCK LETTERS to fill in blank boxes ☐ inserting one letter per space.
Shaded boxes ☐ are "for office use only".
On dashed lines ..... use own handwriting. WD18-90
If in doubt about a record, leave space blank.
Write zero as "Ø", seven as "7", letter i as "I", letter Z as "Z". WD12-90

Map used and scale C.M.A. TABBIMOBLE 1:25ØØØ

Observer: R C R C B (1–5) | State code: N S (6–7) | Date of Observation Yr Mn Dy: 8 5 1 Ø 1 2 (8–13) | Locality No. for day: L (14)

LOCALITY

Latitude: G D 2 9 ° 1 5 ' Ø Ø (1–8)
Longitude: 1 5 3 ° 2 2 ' Ø Ø (9–15)
Locality Resolution code: 2 (16)
Local Authority code: (17–21)
Name of Local Authority (Shire etc.): WOODBURN SHIRE COUNCIL

Nearest named place: N P E V A N S H E A D L A N D (1–26)
Straight line distance from nearest place (km) (last digit): 1 5 (27–31)
Direction from nearest place: S W (32–34)
Further details of location: L O SOUTHERN CAMPING GROUND AT JERUSALEM CREEK (1–70)

Reserve or National Park? P R (1–2) | Y (3) Y = yes N = no
Reserve/Park Name: BUNDJALUNG NATIONAL PARK
Reserve number: N P 1 2 (4–10)
Reserve class: (11)

HABITAT

Altitude (m) (last digit): H T 5 (1–6)
Altitude Resolution Code: 1 (7)
Within 2 km of Coast? Y (8) Y = yes N = no
Landform code: F L (9–10)
Aspect of Slope (x x x = no slope) (first letter): X X X (11–13)
Surface Soil code: S (14)
Soil Colour code: G (15)
Vegetation Structure code: L S (16–17)
Vegetation restricted to road verge? N (18) Y = yes N = no

If "x" (= other) recorded for any of above, please specify,

Signs of Fire? N (19) Y = yes N = no
If yes, approx. number of months ago. (Ø = less than 1 month) (last digit): (20–21)

Dominant species at Record Locality: B. Aemula
LEPTOSPERNUM Attenuatum
MELALEUCA Nodosa

BANKSIAS PRESENT

	Name	Species code	Shrub (S) or Tree (T)	Population code	Flower code	New Shoot growth? Y = yes N = no	Response to fire code	Average Height (metres) (last digit)	Pollinator code	Specify Name of Pollinator if Known
OB (1–2)	B. Aemula	A E M (3–6)	T (7)	3 (8)	A (9)	N (10)	(11–12)	3 · 5 (13–15)	(16–18)	(19–21)
OB (1–2)		(3–6)	(7)	(8)	(9)	(10)	(11–12)	(13–15)	(16–18)	(19–21)
OB (1–2)		(3–6)	(7)	(8)	(9)	(10)	(11–12)	(13–15)	(16–18)	(19–21)
OB (1–2)		(3–6)	(7)	(8)	(9)	(10)	(11–12)	(13–15)	(16–18)	(19–21)
OB (1–2)		(3–6)	(7)	(8)	(9)	(10)	(11–12)	(13–15)	(16–18)	(19–21)

BS 1 (1–3) ← Number of Banksia species at this Locality (4–43)

Additional Remarks:

BANKSIA ATLAS — SIGHT RECORD SHEET

Use BLOCK LETTERS to fill in blank boxes ☐ inserting one letter per space.
Shaded boxes ☐ are "for office use only".
On dashed lines ..... use own handwriting.
If in doubt about a record, leave space blank.
Write zero as "Ø", seven as "7", letter i as "I", letter Z as "Z".

Observer: RCRCB (1–5) | State code: NS (6–7) | Date of Observation Yr Mn Dy: 85 10 12 (8–13) | Locality No. for day: M (14)

Map used and scale: C.M.A. TABBIMOBLE 1:25ØØØ

LOCALITY

Latitude: GD 29°14'3Ø (1–8) | Longitude: 153°22'1Ø (9–15) | Locality Resolution code: 2 (16) | Local Authority code: (17–21) | Name of Local Authority (Shire etc.): WOODBURN SHIRE COUNCIL

Nearest named place: NP EVANS HEADLAND (1–26) | Straight line distance from nearest place (km) (last digit ↓): 14.2 (27–31) | Direction from nearest place (↑ first letter): SW (32–34)

Further details of location (1–70):
LOWEST OF NORTHERN CAMPING GROUND AT
JURUSALEM CREEK

Reserve or National Park? PR (1–2): Y (3) Y = yes N = no | Reserve/Park Name: BUNDJALUNG NATIONAL PARK | Reserve number: NP12 (4–10) | Reserve class (11)

HABITAT

Altitude (m) (last digit ↓): HT 5 (1–6) | Altitude Resolution Code: 1 (7)

Within 2 km of Coast? Y (8) Y = yes N = no | Landform code: GS (9–10) | Aspect of Slope (x x x = no slope) (first letter →): NW (11–13)

Surface Soil code: S (14) | Soil Colour code: G (15) | Vegetation Structure code: LS (16–17) | Vegetation restricted to road verge? N (18) Y = yes N = no

If "x" (= other) recorded for any of above, please specify,

Signs of Fire? N (19) Y = yes N = no | If yes, approx. number of months ago. (Ø = less than 1 month) (last digit) (20–21)

Dominant species at Record Locality: B. Ericifolia
B. Aemula
LEPTOSPERNUM Flavescens

BANKSIAS PRESENT

	Name	Species code	Shrub (S) or Tree (T)	Population code	Flower code	New Shoot growth? Y = yes N = no	Response to fire code	Average Height (metres) (last digit ↓)	Pollinator code	Specify Name of Pollinator if Known
OB	B. Ericafolia	ERIM	T	3	A	Y		2.5		
OB	B. Aemula	AEM	T	3	A	N		2		
OB	B. Integrifolia	INTI	T	2	A	N		3.5		
OB	B. Oblongifolia	OBL	S	2	A	N		1.2		
OB										

BS 4 ← Number of Banksia species at this Locality (1–3)

Additional Remarks:



BANKSIA ATLAS — SIGHT RECORD SHEET

Use BLOCK LETTERS to fill in blank boxes ☐ inserting one letter per space.
Shaded boxes ☐ are "for office use only".
On dashed lines ..... use own handwriting.
If in doubt about a record, leave space blank.
Write zero as "Ø", seven as "7", letter i as "I", letter Z as "Z".

Map used and scale C.M.A. TABBIMOBLE 1:25ØØØ

Observer	State code	Date of Observation (Yr Mn Dy)	Locality No. for day
RCRCB	NS	85 1Ø 12	N

LOCALITY

Latitude	Longitude	Locality Resolution code	Local Authority code
GD 29°14'4Ø	153°22'ØØ	2	

Name of Local Authority (Shire etc.)

Nearest named place: NP EVANS HEADLAND

Straight line distance from nearest place (km) (last digit ↓): 14.4

Direction from nearest place: SW (↑ first letter)

Further details of location: LO WEST OF NORTHERN CAMPING GROUND AT JERUSALEM CREEK

Reserve or National Park? PR Y (Y = yes, N = no)

Reserve/Park Name: BUNDJALUNG NATIONAL PARK

Reserve number: NP12

Reserve class:

HABITAT

Altitude (m) (last digit ↓): HT 5

Altitude Resolution Code: 1

Within 2 km of Coast? Y (Y = yes, N = no)

Landform code: GS

Aspect of Slope (x x x = no slope) (first letter): W

Surface Soil code: S

Soil Colour code: G

Vegetation Structure code: LS

Vegetation restricted to road verge? N (Y = yes, N = no)

If "x" (= other) recorded for any of above, please specify,

Signs of Fire? N (Y = yes, N = no)

If yes, approx. number of months ago. (Ø = less than 1 month) (last digit)

Dominant species at Record Locality: B. Ericifolia MELALEUCA Quinquenervia

BANKSIAS PRESENT

Name	Species code	Shrub (S) or Tree (T)	Population code	Flower code	New Shoot growth? (Y = yes, N = no)	Response to fire code	Average Height (metres) (last digit ↓)	Pollinator code	Specify Name of Pollinator if Known
OB B. Ericifolia	ERIM	T	3	A	Y		3		
OB B. Aemula	AEM	T	2	A	N		2.5		
OB B. Oblongifolia	OBL	S	3	A	N		1		
OB B. Integrifolia	INTI	T	2	A	N		4		
OB									

BS 4 ← Number of Banksia species at this Locality

Additional Remarks:



BANKSIA ATLAS — SIGHT RECORD SHEET

Use BLOCK LETTERS to fill in blank boxes ☐ inserting one letter per space.
Shaded boxes ☐ are "for office use only".
On dashed lines ..... use own handwriting.
If in doubt about a record, leave space blank.
Write zero as "Ø", seven as "7", letter i as "I", letter Z as "Z".

Observer: R C R C B (1–5) | State code: N S (6–7) | Date of Observation Yr Mn Dy: 8 5 1 Ø 1 2 (8–13) | Locality No. for day: 0 (14)

Map used and scale C.M.A. TABBIMOBLE 1:25ØØØ

LOCALITY

Latitude: G D 2 9 1 5 Ø Ø (1–8) | Longitude: 1 5 3 2 1 2 Ø (9–15) | Locality Resolution code: 2 (16) | Local Authority code: (17–21) | Name of Local Authority (Shire etc.): WOODBURN SHIRE COUNCIL

Nearest named place: N P E V A N S _ H E A D L A N D (1–26) | Straight line distance from nearest place (km) (last digit ↓): 1 5 · 5 (27–31) | Direction from nearest place: S W (32–34, first letter)

Further details of location: L O · 2 5 K _ A L O N G _ S O U T H E R N _ T R A C K _ A T _ J U N C T I O N _ 1 7 · 3 K _ S O U T H _ O N _ T H E _ G A P _ R D (1–70)

Reserve or National Park? P R (1–2) | Y = yes, N = no: Y (3)

Reserve/Park Name: BUNDJALUNG NATIONAL PARK

Reserve number: N P 1 2 (4–10) | Reserve class: (11)

HABITAT

Altitude (m) (last digit ↓): H T _ _ _ 5 (1–6) | Altitude Resolution Code: 1 (7)

Within 2 km of Coast? Y = yes, N = no: Y (8)

Landform code: F L (9–10)

Aspect of Slope (x x x = no slope) (first letter): X X X (11–13)

Surface Soil code: S (14)

Soil Colour code: G (15)

Vegetation Structure code: S S (16–17)

Vegetation restricted to road verge? Y = yes, N = no: N (18)

If "x" (= other) recorded for any of above, please specify,

Signs of Fire? Y = yes, N = no: N (19)

If yes, approx. number of months ago. (Ø = less than 1 month) (last digit): (20–21)

Dominant species at Record Locality: B. Oblongifolia HAKEA Gibbosa

BANKSIAS PRESENT

	Name	Species code	Shrub (S) or Tree (T)	Population code	Flower code	New Shoot growth? Y = yes, N = no	Response to fire code	Average Height (metres) (last digit ↓)	Pollinator code	Specify Name of Pollinator if Known
O B (1–2)	B. Oblongifolia	O B L (3–6)	S (7)	3 (8)	A (9)	N (10)	(11–12)	1 (13–15)	(16–18)	(19–21)
O B (1–2)	B. Ericifolia	E R I M (3–6)	T (7)	2 (8)	A (9)	Y (10)	(11–12)	3 (13–15)	(16–18)	(19–21)
O B (1–2)	B. Integrifolia	I N T I (3–6)	T (7)	2 (8)	A (9)	N (10)	(11–12)	4 (13–15)	(16–18)	(19–21)
O B (1–2)		(3–6)	(7)	(8)	(9)	(10)	(11–12)	(13–15)	(16–18)	(19–21)
O B (1–2)		(3–6)	(7)	(8)	(9)	(10)	(11–12)	(13–15)	(16–18)	(19–21)

B S 3 (1–3) ← Number of Banksia species at this Locality (4–43)

Additional Remarks:

BANKSIA ATLAS — SIGHT RECORD SHEET

Use BLOCK LETTERS to fill in blank boxes ☐ inserting one letter per space.
Shaded boxes ☐ are "for office use only".
On dashed lines ..... use own handwriting.
If in doubt about a record, leave space blank.
Write zero as "Ø", seven as "7", letter i as "I", letter Z as "Z".

Observer: R C H C B (1–5) | State code: N S (6–7) | Date of Observation Yr Mn Dy: 8 5 0 1 2 5 (8–13) | Locality No. for day: 1 (14)

Map used and scale: NEW SOUTH WALES TOURING MAP 40KM to INCH

LOCALITY

Latitude: G D 33° 53′ 00″ (1–8)
Longitude: 151° 15′ 00″ (9–15)
Locality Resolution code: 4 (16)
Local Authority code: 171 (17–21)
Name of Local Authority (Shire etc.): WOOLLAHRA

Nearest named place: NP SOUTH HEAD LIGHTHOUSE (1–26)
Straight line distance from nearest place (km) (last digit ↓): 0·5 (27–31)
Direction from nearest place: W (32–34) (↑ first letter)

Further details of location: LO WEST SIDE SOUTH HEAD MILITARY ESTABLISHMENT (1–70)

Reserve or National Park? PR: Y (1–3) Y = yes, N = no
Reserve/Park Name: ~~SOUTH HEAD~~ Sydney Harbour NATIONAL PARK
Reserve number: NP46 (4–10)
Reserve class: (11)

HABITAT

Altitude (m) (last digit ↓): HT (1–6)
Altitude Resolution Code: (7)
Within 2 km of Coast? Y (8) Y = yes, N = no
Landform code: RK (9–10)
Aspect of Slope (x x x = no slope) (first letter →): NNW (11–13)
Surface Soil code: R (14)
Soil Colour code: G (15)
Vegetation Structure code: SS (16–17)
Vegetation restricted to road verge? N (18) Y = yes, N = no
If "x" (= other) recorded for any of above, please specify,
Signs of Fire? N (19) Y = yes, N = no
If yes, approx. number of months ago. (Ø = less than 1 month) (20–21) ← (last digit)
Dominant species at Record Locality: LAURALA

BANKSIAS PRESENT

	Name	Species code	Shrub (S) or Tree (T)	Popu-lation code	Flower code	New Shoot growth?	Response to fire code	Average Height (metres) (last digit ↓)	Pollinator code	Specify Name of Pollinator if Known
OB (1–2)	B INTEGRIFOLIA	INTI (3–6)	T (7)	1 (8)	C (9)	Y (10) Y = yes, N = no	(11–12)	3 (13–15)	N (16–18)	(19–21)
OB		(3–6)	(7)	(8)	(9)	(10)	(11–12)	(13–15)	(16–18)	(19–21)
OB		(3–6)	(7)	(8)	(9)	(10)	(11–12)	(13–15)	(16–18)	(19–21)
OB		(3–6)	(7)	(8)	(9)	(10)	(11–12)	(13–15)	(16–18)	(19–21)
OB		(3–6)	(7)	(8)	(9)	(10)	(11–12)	(13–15)	(16–18)	(19–21)

BS 1 ← Number of Banksia species at this Locality (1–3)

(4–43)

Additional Remarks: ✓

BANKSIA ATLAS — SIGHT RECORD SHEET

Use BLOCK LETTERS to fill in blank boxes ☐ inserting one letter per space.
Shaded boxes ☐ are "for office use only".
On dashed lines ..... use own handwriting.
If in doubt about a record, leave space blank.
Write zero as "Ø", seven as "7", letter i as "I", letter Z as "Z".

Observer: R C A S B (1–5) | State code: N S (6–7) | Date of Observation Yr Mn Dy: 8 5 Ø 1 2 2 (8–13) | Locality No. for day: 1 (14)

Map used and scale: Wamberal U3697 C.M.A. Scale 1:10 000

LOCALITY

Latitude: G D 3 3 2 3 5 Ø (1–8)
Longitude: 1 5 1 2 5 Ø (9–15)
Locality Resolution code: 2 (16)
Local Authority code: 1 7 2 (17–21)
Name of Local Authority (Shire etc.): WYONG

Nearest named place: N P B A T E A U B A Y (1–12)
Straight line distance from nearest place (km) (last digit ↓): 1 . 5 (27–31)
Direction from nearest place: S (32–34) (↑ first letter)

Further details of location (1–36):
L O B A T E A U B A Y R d. T O C R A C K N E C K P T. L O O K
O U T. A R E A C R A C K N E C K P T. T O Y U M B O O L P T

Reserve or National Park? P R (1–2): Y (3) Y = yes N = no
Reserve/Park Name: CRACKNECK POINT RESERVE
Reserve number (4–10):
Reserve class (11):

HABITAT

Altitude (m) (last digit ↓): H T 4 Ø (1–6)
Altitude Resolution Code: 2 (7)
Within 2 km of Coast? Y (8) Y = yes N = no
Landform code: S S (9–10)
Aspect of Slope (x x x = no slope) (first letter →): E (11–13)
Surface Soil code: S (14)
Soil Colour code: G (15)
Vegetation Structure code: W L (16–17)
Vegetation restricted to road verge? N (18) Y = yes N = no

If "x" (= other) recorded for any of above, please specify,

Signs of Fire? N (19) Y = yes N = no
If yes, approx. number of months ago. (Ø = less than 1 month) (last digit) (20–21)

Dominant species at Record Locality: B. integrifolia var. integ. & Casuarina littoralis. To a lesser extent Tristaniopsis collina.

BANKSIAS PRESENT

	Name	Species code	Shrub (S) or Tree (T)	Population code	Flower code	New Shoot growth? (Y = yes N = no)	Response to fire code	Average Height (metres) (last digit ↓)	Pollinator code	Specify Name of Pollinator if Known
1–2	O B	3–6	7	8	9	10	11–12	13–15	16–18	19–21
O B	B. integrifolia var. integ.	I N T I	T	3	C	Y		2 . 5	1	Anthochaera chrysoptera (spiny-cheeked honeyeater)
O B										
O B										
O B										
O B										

B S 1 (1–3) ← Number of Banksia species at this Locality (4–43)

Additional Remarks: This a seascape transect, with good cover of natural grass on slope. Some littoral rainforest at lower level. Evidence of young Banksias flourishing on higher part of slope. Some seedlings.

BANKSIA ATLAS — SIGHT RECORD SHEET

Use BLOCK LETTERS to fill in blank boxes ☐ inserting one letter per space.
Shaded boxes ☐ are "for office use only".
On dashed lines ..... use own handwriting.
If in doubt about a record, leave space blank.
Write zero as "Ø", seven as "7", letter i as "I", letter Z as "Z".

Observer: RCASB | State code: NS | Date of Observation Yr Mn Dy: 85 Ø2 12 | Locality No. for day: 1

Map used and scale: Wamberal 11 3697 C.M.A. Scale 1:10 000

LOCALITY

Latitude: GD 33 23 5Ø | Longitude: 151 28 4Ø | Locality Resolution code: 2 | Local Authority code: 172

Name of Local Authority (Shire etc.): WYONG

Nearest named place: NP BATEAU BAY | Straight line distance from nearest place (km) (last digit ↓): 1.5 | Direction from nearest place: SSW (↑ first letter)

Further details of location: LO BATEAU BAY RD. TO CRACKNECK PT LOOK OUT AREA 35ØM W FROM YUMBOOL PT

Reserve or National Park? PR: Y (Y = yes, N = no)

Reserve/Park Name: CRACKNECK POINT RESERVE | Reserve number | Reserve class

HABITAT

Altitude (m) (last digit ↓): HT 1 Ø Ø | Altitude Resolution Code: 2

Within 2 km of Coast? Y (Y = yes, N = no) | Landform code: HT | Aspect of Slope (x x x = no slope) (first letter): x x x

Surface Soil code: S | Soil Colour code: G | Vegetation Structure code: WL | Vegetation restricted to road verge? N (Y = yes, N = no)

If "x" (= other) recorded for any of above, please specify,
Vegetation structure includes both small and large shrubs.

Signs of Fire? N (Y = yes, N = no) | If yes, approx. number of months ago. (Ø = less than 1 month) (last digit) |

Dominant species at Record Locality: ANGOPHORA COSTATA
EUCALYPTUS GUMMIFERA
CASUARINA LITTORALIS

BANKSIAS PRESENT

	Name	Species code	Shrub (S) or Tree (T)	Population code	Flower code	New Shoot growth?	Response to fire code	Average Height (metres) (last digit ↓)	Pollinator code	Specify Name of Pollinator if Known
OB	BANKSIA AEMULA	AEM	T	3	F	Y		5.3	1	Anthochaera chrysoptera
OB	B. SERRATA	SER	T	1	N	N		7.5		
OB										
OB										
OB										

BS 2 ← Number of Banksia species at this Locality

Additional Remarks: A flourishing, isolated colony of B. aemula mostly on hilltop. Majority of flowers not quite typical, tend to be longer, up to 18cm, lacking squat appearance usually found on those on deeper sands. B. serrata senescent. Transect bounded on northern side by small forest Eucalyptus maculata

BANKSIA ATLAS — SIGHT RECORD SHEET

Use BLOCK LETTERS to fill in blank boxes ☐ inserting one letter per space.
Shaded boxes ☐ are "for office use only".
On dashed lines ..... use own handwriting.
If in doubt about a record, leave space blank.
Write zero as "Ø", seven as "7", letter i as "I", letter Z as "Z".

Observer: RCASB | State code: NS | Date of Observation Yr Mn Dy: 85Ø221 | Locality No. for day: 1

Map used and scale: Wamberal 43697 C.M.A. Scale 1:10 000

LOCALITY

Latitude: GD 33 24 1Ø | Longitude: 151 28 4Ø | Locality Resolution code: 2 | Local Authority code: 172

Name of Local Authority (Shire etc.): WYONG COUNCIL

Nearest named place: NP BATEAU BAY | Straight line distance from nearest place (km) (last digit): 2 | Direction from nearest place: SSW (first letter)

Further details of location:
LO BATEAU BAY RD TO CRACKNECK PT LOOK OUT S YUMBOOL PT TO WYTTAbaLONG PT

Reserve or National Park? PR: Y (Y = yes, N = no)

Reserve/Park Name: Crown Land Reserve | Reserve number: | Reserve class:

HABITAT

Altitude (m) (last digit): HT 1Ø2Ø | Altitude Resolution Code: 2

Within 2 km of Coast? Y (Y = yes, N = no) | Landform code: HT | Aspect of Slope (x x x = no slope) (first letter):

Surface Soil code: S | Soil Colour code: G | Vegetation Structure code: FT | Vegetation restricted to road verge? N (Y = yes, N = no)

If "x" (= other) recorded for any of above, please specify,
Vegetation structure includes understorey of small and large shrubs

Signs of Fire? N (Y = yes, N = no) | If yes, approx. number of months ago. (Ø = less than 1 month) (last digit):

Dominant species at Record Locality: Leptospermum flavescens, B. integ. var. integ., Pesoonia lanceolata, Euc. gummifera (S. part)

BANKSIAS PRESENT

OB	Name	Species code	Shrub (S) or Tree (T)	Popu-lation code	Flower code	New Shoot growth? (Y = yes, N = no)	Response to fire code	Average Height (metres) (last digit)	Pollinator code	Specify Name of Pollinator if Known
OB	Banksia aemula	AEM	T	3	F	Y		3.3	1	Phylidonyris novaehollan.
OB	B. integrifolia var integ	INTI	T	3	C	Y		4.3		PHYLIDONYRIS NOVAEHOLLANDIAE (NEW HOLLAND HONEYEATER)
OB	B. Serrata	SER	T	2	F	Y		4.1		
OB	B. Spinulosa var. collina	SPIO	S	1	F	Y		.1		
OB										

BS 4 ← Number of Banksia species at this Locality

Additional Remarks: this transect is a continuation of part of the same coastal ecosystem as S.R.S. for 12.2.85. A very steep cliff on Yumbool Pt. supports a dense population of B. integ. var. integ. Wyrralbalong Pt. 131.55m. is the highest Point on the seaboard between Sydney and Newcastle.

BANKSIA ATLAS — SIGHT RECORD SHEET

Use BLOCK LETTERS to fill in blank boxes ☐ inserting one letter per space.
Shaded boxes ☐ are "for office use only".
On dashed lines ..... use own handwriting.
If in doubt about a record, leave space blank.
Write zero as "Ø", seven as "7", letter i as "I", letter Z as "Z".

Observer: RC AS 3 (1–5) | State code: NS (6–7) | Date of Observation Yr Mn Dy: 85 Ø3 Ø6 (8–13) | Locality No. for day: 1 (14)

Map used and scale: GOSFORD 9131-11-S C.M.A. First Edition 1:25 000

LOCALITY

Latitude: GD 33 23 3Ø" (1–8) | Longitude: 151 29 ØØ" (9–15) | Locality Resolution code: 2 (16) | Local Authority code: 172 (17–21) | Name of Local Authority (Shire etc.): WYONG

Nearest named place: NP BATEAU BAY POST OFFICE (1–26) | Straight line distance from nearest place (km) (last digit ↓): Ø.98 (27–31) | Direction from nearest place: SSE (32–34) (↑ first letter)

Further details of location (1–70):
LO BATEAU BAY RD TO RESERVE DRIVE TO
BATEAU BAY BEACH

Reserve or National Park? PR: Y (1–2, 3) (Y = yes, N = no) | Reserve/Park Name: Wyong Shire Fauna + Flora Reserve | Reserve number (4–10) | Reserve class (11)

HABITAT

Altitude (m) (last digit ↓): HT 15 (1–6) | Altitude Resolution Code: 2 (7)

Within 2 km of Coast? Y (8) (Y = yes, N = no) | Landform code: SS (9–10) | Aspect of Slope (x x x = no slope) (first letter): E (11–13)

Surface Soil code: S (14) | Soil Colour code: X (15) | Vegetation Structure code: WL (16–17) WL* | Vegetation restricted to road verge? N (18) (Y = yes, N = no)

If "x" (= other) recorded for any of above, please specify,
White beach sand grading to grey sand on cliff face.

Signs of Fire? N (19) (Y = yes, N = no) | If yes, approx. number of months ago. (Ø = less than 1 month) (last digit) (20–21)

Dominant species at Record Locality:
Banksia integrifolia var. integrifolia

BANKSIAS PRESENT

OB	Name	Species code	Shrub (S) or Tree (T)	Popu-lation code	Flower code	New Shoot growth? (Y = yes, N = no)	Response to fire code	Average Height (metres) (last digit ↓)	Pollinator code	Specify Name of Pollinator if Known
OB (1–2)	Banksia integrifolia var.	INTI (3–6)	T (7)	3 (8)	C (9)	Y (10)	(11–12)	7 (13–15)	(16–18)	(19–21)
OB										
OB										
OB										
OB										

BS 1 ← Number of Banksia species at this Locality (1–3)

Additional Remarks: Transect from high water mark to cliff face, ... along beach front from Bateau Bay to Crackneck Point.

* NOTE DOMINANT SP ARE B INTEG VAR INTEG / CODED AS TREES 7 M TALL



BANKSIA ATLAS — SIGHT RECORD SHEET

Use BLOCK LETTERS to fill in blank boxes ☐ inserting one letter per space.
Shaded boxes ☐ are "for office use only".
On dashed lines ..... use own handwriting.
If in doubt about a record, leave space blank.
Write zero as "Ø", seven as "7", letter i as "I", letter Z as "Z".

Observer: RC ASB (1–5) | State code: NS (6–7) | Date of Observation Yr Mn Dy: 85 Ø3 Ø6 (8–13) | Locality No. for day: 2 (14)

Map used and scale GOSFORD 9131-II-S (CMA) First Edition 1:25 000

LOCALITY

Latitude: GD 33° 23' 2Ø" (1–8) | Longitude: 151° 28' 5Ø" (9–15) | Locality Resolution code: 2 (16) | Local Authority code: 172 (17–21) | Name of Local Authority (Shire etc.): Wyong

Nearest named place: NP BATEAU BAY POST OFFICE (1–26) | Straight line distance from nearest place (km) (last digit ↓): Ø.75 (27–31) | Direction from nearest place: S (32–34) (↑ first letter)

Further details of location (1–70):
LO BATEAU BAY Rd To RESERVE DR 25Ø M S
OF SUTTON RESERVE

Reserve or National Park? PR: Y (1–3) (Y = yes, N = no) | Reserve/Park Name: Wyong Shire Fauna & Flora Reserve | Reserve number (4–10) | Reserve class (11)

HABITAT

Altitude (m) (last digit ↓): HT 4Ø (1–6) | Altitude Resolution Code: 2 (7)

Within 2 km of Coast? Y (8) (Y = yes, N = no) | Landform code: GS (9–10) | Aspect of Slope (x x x = no slope) (first letter →): ENE (11–13)

Surface Soil code: S (14) | Soil Colour code: G (15) | Vegetation Structure code: WL (16–17) | Vegetation restricted to road verge? N (18) (Y = yes, N = no)

If "x" (= other) recorded for any of above, please specify,

Signs of Fire? N (19) (Y = yes, N = no) | If yes, approx. number of months ago. (Ø = less than 1 month) (last digit) (20–21)

Dominant species at Record Locality: Eucalyptus pilularis, to lesser extent Banksia serrata

BANKSIAS PRESENT

	Name	Species code	Shrub (S) or Tree (T)	Population code	Flower code	New Shoot growth? (Y = yes, N = no)	Response to fire code	Average Height (metres) (last digit ↓)	Pollinator code	Specify Name of Pollinator if Known
OB (1–2)	B. serrata	SER (3–6)	T (7)	2 (8)	C (9)	Y (10)	(11–12)	6 (13–15)	(16–18)	(19–21)
OB (1–2)	B. integrifolia var int.	INTI (3–6)	T (7)	1 (8)	C (9)	Y (10)	(11–12)	1.9 (13–15)	(16–18)	(19–21)
OB (1–2)		(3–6)	(7)	(8)	(9)	(10)	(11–12)	(13–15)	(16–18)	(19–21)
OB (1–2)		(3–6)	(7)	(8)	(9)	(10)	(11–12)	(13–15)	(16–18)	(19–21)
OB (1–2)		(3–6)	(7)	(8)	(9)	(10)	(11–12)	(13–15)	(16–18)	(19–21)

BS 2 (1–3) ← Number of Banksia species at this Locality (4–43)

Additional Remarks:



BANKSIA ATLAS — SIGHT RECORD SHEET

Use BLOCK LETTERS to fill in blank boxes ☐ inserting one letter per space.
Shaded boxes ☐ are "for office use only".
On dashed lines ..... use own handwriting.
If in doubt about a record, leave space blank.
Write zero as "Ø", seven as "7", letter i as "I", letter Z as "Z".

Observer: R C A S B (1–5) | State code: N S (6–7) | Date of Observation Yr Mn Dy: 8 5 Ø 3 Ø 6 (8–13) | Locality No. for day: 3 (14)

Map used and scale: Gosford 9131-11-S (C.M.A) First Ed. 1:25 000

LOCALITY

Latitude: G D 3 3° 2 3' 4 Ø" (1–8) | Longitude: 1 5 1° 2 8' 5 Ø" (9–15) | Locality Resolution code: 2 (16) | Local Authority code: 1 7 2 (17–21)

Name of Local Authority (Shire etc.): Wyong

Nearest named place: N P BATEAU BAY POST OFFICE (1–26)

Straight line distance from nearest place (km) (last digit): 1 (27–31)

Direction from nearest place: S (32–34) (first letter)

Further details of location (1–70):
L O BATEAU BAY RD To S SIDE JUNCTION OF
RESERVE DR AND YARUGA ST

Reserve or National Park? P R (1–2): Y (3) Y = yes N = no

Reserve/Park Name: Bateau Bay Flora Reserve

Reserve number (4–10):

Reserve class (11):

HABITAT

Altitude (m) (last digit): H T 6 Ø (1–6)

Altitude Resolution Code: 2 (7)

Within 2 km of Coast? Y (8) Y = yes N = no

Landform code: H T (9–10)

Aspect of Slope (x x x = no slope) (first letter): E N E (11–13)

Surface Soil code: S (14)

Soil Colour code: G (15)

Vegetation Structure code: W L (16–17)

Vegetation restricted to road verge? N (18) Y = yes N = no

If "x" (= other) recorded for any of above, please specify,

Signs of Fire? N (19) Y = yes N = no

If yes, approx. number of months ago. (Ø = less than 1 month) (last digit) (20–21)

Dominant species at Record Locality:
Eucalyptus gummifera, E. pilularis
Banksia serrata, B. aemula

BANKSIAS PRESENT

	Name	Species code	Shrub (S) or Tree (T)	Population code	Flower code	New Shoot growth? (Y = yes N = no)	Response to fire code	Average Height (metres) (last digit)	Pollinator code	Specify Name of Pollinator if Known
OB (1–2)	Banksia serrata	S E R (3–6)	T (7)	3 (8)	C (9)	Y (10)	(11–12)	6 (13–15)	(16–18)	(19–21)
OB (1–2)	B. aemula	A E M (3–6)	T (7)	2 (8)	F (9)	Y (10)	(11–12)	5 (13–15)	(16–18)	(19–21)
OB (1–2)		(3–6)	(7)	(8)	(9)	(10)	(11–12)	(13–15)	(16–18)	(19–21)
OB (1–2)		(3–6)	(7)	(8)	(9)	(10)	(11–12)	(13–15)	(16–18)	(19–21)
OB (1–2)		(3–6)	(7)	(8)	(9)	(10)	(11–12)	(13–15)	(16–18)	(19–21)

BS 2 (1–3) ← Number of Banksia species at this Locality (4–43)

Additional Remarks: Vegetation Structure: Woodland consisting of Eucalyptus pilularis, E. gummifera, Angophora costata, Banksia serrata B. aemula. Understory of Macrozamia communis, Eriostemon australasica, Xanthorrhoea sp. Numerous young trees of both spp. of Banksia.



BANKSIA ATLAS — SIGHT RECORD SHEET

Use BLOCK LETTERS to fill in blank boxes ☐ inserting one letter per space.
Shaded boxes ☐ are "for office use only".
On dashed lines..... use own handwriting.
If in doubt about a record, leave space blank.
Write zero as "Ø", seven as "7", letter i as "I", letter Z as "Z".

Map used and scale WYONG C.M.A. 1-25,000 913-11-N

Observer: RC AGB (1–5) | State code: NS (6–7) | Date of Observation Yr Mn Dy: 85 Ø5 15 (8–13) | Locality No. for day: 2 (14)

LOCALITY

Latitude: GD 33° 21' 40" (1–8) | Longitude: 151° 18' 30" (9–15) | Locality Resolution code: 2 (16) | Local Authority code: 172 (17–21)

Name of Local Authority (Shire etc.): WYONG

Nearest named place: NP OURIMBAH (1–26)

Straight line distance from nearest place (km) (last digit ↓): 6.5 (27–31)

Direction from nearest place: W (32–34) (↑ first letter)

Further details of location (1–70):
LO OURIMBAH ON PACIFIC HWAY W ALONG
DOG TRAP RD 7.5K RHSIDE

Reserve or National Park? PR: Y (1–3) (Y = yes, N = no)

Reserve/Park Name: Kendall Glen Reserve

Reserve number (4–10)

Reserve class (11)

HABITAT

Altitude (m) (last digit ↓): HT 170 (1–6)

Altitude Resolution Code: 2 (7)

Within 2 km of Coast? N (8) (Y = yes, N = no)

Landform code: GS (9–10)

Aspect of Slope (x x x = no slope): (first letter) NE (11–13)

Surface Soil code: S (14)

Soil Colour code: G (15)

Vegetation Structure code: WL (16–17)

Vegetation restricted to road verge? N (18) (Y = yes, N = no)

If "x" (= other) recorded for any of above, please specify,

Signs of Fire? Y (19) (Y = yes, N = no)

If yes, approx. number of months ago. (Ø = less than 1 month): 18 (20–21) ← (last digit)

Dominant species at Record Locality:
Angophora costata
Eucalyptus gummifera

BANKSIAS PRESENT

OB	Name	Species code	Shrub (S) or Tree (T)	Population code	Flower code	New Shoot growth? (Y = yes, N = no)	Response to fire code	Average Height (metres) (last digit ↓)	Pollinator code	Specify Name of Pollinator if Known
OB	B. oblongifolia	OBL	S	3	N	Y	L	.1		
OB	B. serrata	SER	T	2	N	Y	T	2.3		
OB	B. ericifolia var. ericif	ERIE	T				S			
OB	B. spinulosa var. collina	SPIO	S	2	N	Y	L	.8		
OB										

BS 4 ← Number of Banksia species at this Locality (1–3)

Additional Remarks: Following a severe fire approximately 18 months ago nearly all B. ericifolia var ericifolia were killed, other than a few on ode perimeter which were flowering. Pollinator being Lewin honeyeaters. B. oblongifolia and B. spinulosa var collina were flowerishing with many stems from lignotubers.



BANKSIA ATLAS — SIGHT RECORD SHEET

Use BLOCK LETTERS to fill in blank boxes ☐ inserting one letter per space.
Shaded boxes ☐ are "for office use only".
On dashed lines..... use own handwriting.
If in doubt about a record, leave space blank.
Write zero as "Ø", seven as "7", letter i as "I", letter Z as "Z".

Observer: R C A S B (1–5) | State code: N S (6–7) | Date of Observation Yr Mn Dy: 8 5 Ø 5 1 7 (8–13) | Locality No. for day: 1 (14)

Map used and scale: C.M.A. Catherine Hill Bay 9231-IV-S (1-25,000)

LOCALITY

Latitude: G D 3 3 ° 1 2 ′ Ø Ø ″ (1–8)
Longitude: 1 5 1 ° 3 5 ′ 5 Ø ″ (9–15)
Locality Resolution code: 2 (16)
Local Authority code: 1 7 2 (17–21)
Name of Local Authority (Shire etc.): WYONG

Nearest named place: N P LAKE MUNMORAH (1–26)
Straight line distance from nearest place (km) (last digit ↓): 2 . 5 (27–31)
Direction from nearest place: E S E (32–34) (↑ first letter)

Further details of location (1–70):
L O LAKE MUNMORAH PACIFIC HWAY TO ELIZABETH BAY RD L BIRDIE BEACH DRIVE

Reserve or National Park? P R (1–2): Y (3) Y = yes N = no
Reserve/Park Name: Munmorah State Recreation Area
Reserve number: S R A 1 7 (4–10)
Reserve class: (11)

HABITAT

Altitude (m) (last digit ↓): H T 2 Ø (1–6)
Altitude Resolution Code: 2 (7)
Within 2 km of Coast? Y (8) Y = yes N = no
Landform code: G S (9–10)
Aspect of Slope (x x x = no slope) (first letter): S E (11–13)
Surface Soil code: C (14)
Soil Colour code: G (15)
Vegetation Structure code: S S (16–17)
Vegetation restricted to road verge? N (18) Y = yes N = no

If "x" (= other) recorded for any of above, please specify,

Signs of Fire? Y (19) Y = yes N = no
If yes, approx. number of months ago. (Ø = less than 1 month) (last digit) (20–21)

Dominant species at Record Locality: None.

BANKSIAS PRESENT

OB (1–2)	Name	Species code (3–6)	Shrub (S) or Tree (T) (7)	Population code (8)	Flower code (9)	New Shoot growth? (10) Y = yes N = no	Response to fire code (11–12)	Average Height (metres) (last digit ↓) (13–15)	Pollinator code (16–18)	Specify Name of Pollinator if Known (19–21)
O B	B. spinulosa var. collina	S P I Ø	S	3	F	Y		Ø . 8	4	Bees
O B	B. oblongifolia	O B L	S	2	A	N		Ø . 5		
O B										
O B										
O B										

B S 2 ← Number of Banksia species at this Locality (1–3)

Additional Remarks: Signs of fire having burnt the recorded area - but now only minimal - assess This to have been several years ago. S.R.S. on eastern side. Right hand side

BANKSIA ATLAS — SIGHT RECORD SHEET

Use BLOCK LETTERS to fill in blank boxes ☐ inserting one letter per space.
Shaded boxes ☐ are "for office use only".
On dashed lines.....use own handwriting.
If in doubt about a record, leave space blank.
Write zero as "Ø", seven as "7", letter i as "I", letter Z as "Z".

Observer: RC ASB (1–5) | State code: NS (6–7) | Date of Observation Yr Mn Dy: 85 Ø5 24 (8–13) | Locality No. for day: 1 (14)

Map used and scale: C.M.A. Catherine Hill Bay 9231-IV-S. 1-25,000

LOCALITY

Latitude: G D 33° 11' 5Ø" (1–8) | Longitude: 151° 37' 1Ø" (9–15) | Locality Resolution code: 2 (16) | Local Authority code: 172 (17–21) | Name of Local Authority (Shire etc.): Wyong

Nearest named place: NP LAKE MUNMORAH (1–26) | Straight line distance from nearest place (km) (last digit ↓): 4·25 (27–31) | Direction from nearest place: E (32–34) (↑ first letter)

Further details of location (1–70):
LO LAKE MUNMORAH PACIFIC HWAY TO ELIZ
ABETH BAY RD L WYBUNG HEAD RD RHS

Reserve or National Park? PR: Y (3) (Y = yes, N = no) | Reserve/Park Name: Munmorah State Recreation Area | Reserve number: SRA17 (4–10) | Reserve class (11)

HABITAT

Altitude (m) (last digit ↓): HT 65 (1–6) | Altitude Resolution Code: 2 (7)

Within 2 km of Coast? Y (8) (Y = yes, N = no) | Landform code: GS (9–10) | Aspect of Slope (x x x = no slope) (first letter): SE (11–13)

Surface Soil code: S (14) | Soil Colour code: G (15) | Vegetation Structure code: SS (16–17) | Vegetation restricted to road verge? N (18) (Y = yes, N = no)

If "x" (= other) recorded for any of above, please specify,

Signs of Fire? N (19) (Y = yes, N = no) | If yes, approx. number of months ago. (Ø = less than 1 month) (last digit) (20–21)

Dominant species at Record Locality: None

BANKSIAS PRESENT

OB	Name	Species code	Shrub (S) or Tree (T)	Population code	Flower code	New Shoot growth? (Y = yes, N = no)	Response to fire code	Average Height (metres) (last digit ↓)	Pollinator code	Specify Name of Pollinator if Known
OB	B. spinulosa var. collina	SPIO	S	2	F	Y		Ø·4	4	Bees
OB	B. oblongifolia	OBL	S	2	A	Y		Ø·4	4	Bees
OB	B. aemula	AEM	S	3	C	Y		Ø·6		
OB										
OB										

BS 3 ← Number of Banksia species at this Locality (1–3)

Additional Remarks:



BANKSIA ATLAS — SIGHT RECORD SHEET

Use BLOCK LETTERS to fill in blank boxes ☐ inserting one letter per space.
Shaded boxes ☐ are "for office use only".
On dashed lines ..... use own handwriting.
If in doubt about a record, leave space blank.
Write zero as "Ø", seven as "7", letter i as "I", letter Z as "Z".

Observer: RC ASB (1–5) | State code: NS (6–7) | Date of Observation Yr Mn Dy: 85/12/7 (8–13) | Locality No. for day: 1 (14)

Map used and scale: C.M.A. Catherine Hill Bay 9231-IV-S. 1-25000

LOCALITY

Latitude: GD 33° 11' 3Ø" (1–8) | Longitude: 151° 36' 1Ø" (9–15) | Locality Resolution code: 2 (16) | Local Authority code: 172 (17–21) /

Name of Local Authority (Shire etc.): Wyong Shire

Nearest named place: NP LAKE MUNMORAH (1–26)

Straight line distance from nearest place (km) (last digit): 3 KM (27–31) | Direction from nearest place: ENE (32–34) / (first letter)

Further details of location (1–70 /):
LOT LAKE MUNMORAH PACIFIC HWAY TO ELIZ
ABETH BAY RD L WYBUNG HD RD 3K LHS

Reserve or National Park? PR: Y (1–2, 3) (Y = yes, N = no)

Reserve/Park Name: Munmorah State Recreation Area | Reserve number: SRA17 (4–10) | Reserve class (11) /

HABITAT

Altitude (m) (last digit): HT 45 (1–6) | Altitude Resolution Code: 2 (7)

Within 2 km of Coast? Y (8) (Y = yes, N = no) | Landform code: FL (9–10) | Aspect of Slope (x x x = no slope): (first letter) XXX (11–13)

Surface Soil code: G (14) | Soil Colour code: Y (15) | Vegetation Structure code: 55 (16–17) | Vegetation restricted to road verge? N (18) (Y = yes, N = no)

If "x" (= other) recorded for any of above, please specify,

Signs of Fire? Y (19) (Y = yes, N = no) | If yes, approx. number of months ago. (Ø = less than 1 month) (last digit) (20–21 /)

Dominant species at Record Locality: None

BANKSIAS PRESENT

	Name	Species code	Shrub (S) or Tree (T)	Population code	Flower code	New Shoot growth? (Y = yes, N = no)	Response to fire code	Average Height (metres) (last digit)	Pollinator code	Specify Name of Pollinator if Known
OB (1–2)	B. oblongifolia	OBL (3–6)	S (7)	3 (8)	C (9)	Y (10)	(11–12)	Ø.8 (13–15)	(16–18)	(19–21 /)
OB (1–2)	B. aemula	AEM (3–6)	S (7)	3 (8)	C (9)	Y (10)	(11–12)	2.4 (13–15)	(16–18)	(19–21 /)
OB (1–2)		(3–6)	(7)	(8)	(9)	(10)	(11–12)	(13–15)	(16–18)	(19–21 /)
OB (1–2)		(3–6)	(7)	(8)	(9)	(10)	(11–12)	(13–15)	(16–18)	(19–21 /)
OB (1–2)		(3–6)	(7)	(8)	(9)	(10)	(11–12)	(13–15)	(16–18)	(19–21 /)

BS 2 (1–3) ← Number of Banksia species at this Locality

Additional Remarks: Signs of Fire: Not recently burnt, probably 2–3 yrs ago.



BANKSIA ATLAS — SIGHT RECORD SHEET

Use BLOCK LETTERS to fill in blank boxes ☐ inserting one letter per space.
Shaded boxes ☐ are "for office use only".
On dashed lines ..... use own handwriting.
If in doubt about a record, leave space blank.
Write zero as "Ø", seven as "7", letter i as "I", letter Z as "Z".

Observer: R C A S B (1–5) | State code: N S (6–7) | Date of Observation Yr Mn Dy: 8 5 1 1 2 7 (8–13) | Locality No. for day: 2 (14)

Map used and scale: C.M.A. Catherine Hill Bay 9231-IV-S. 1-25 000

LOCALITY

Latitude: G D 33° 11′ 2Ø″ (1–8) | Longitude: 151° 36′ 3Ø″ (9–15) | Locality Resolution code: 2 (16) | Local Authority code: 1 7 2 (17–21) /

Name of Local Authority (Shire etc.): Wyong Shire

Nearest named place: N P L A K E M U N M O R A H (1–26)

Straight line distance from nearest place (km) (last digit ↓): 3 . 5 (27–31)

Direction from nearest place: E N E (32–34) / (↑ first letter)

Further details of location:
L O L A K E M U N M O R A H P A C I F I C H W A Y T O E L I 2
A B E T H B A Y R D L W Y B U N G H D R D 4 K L H S (1–70) /

Reserve or National Park? P R: Y (3) (Y = yes, N = no)

Reserve/Park Name: Munmorah State Recreation Area

Reserve number: S R A 1 7 (4–10)

Reserve class: (11) /

HABITAT

Altitude (m) (last digit ↓): H T 5 5 (1–6)

Altitude Resolution Code: 2 (7)

Within 2 km of Coast?: Y (8) (Y = yes, N = no)

Landform code: S S (9–10)

Aspect of Slope (x x x = no slope) (first letter →): N E (11–13)

Surface Soil code: G (14)

Soil Colour code: Y (15)

Vegetation Structure code: W L (16–17)

Vegetation restricted to road verge?: N (18) (Y = yes, N = no)

If "x" (= other) recorded for any of above, please specify,

Signs of Fire?: Y (19) (Y = yes, N = no)

If yes, approx. number of months ago. (Ø = less than 1 month): 2 4 ← (last digit) (20–21) /

Dominant species at Record Locality:
Eucalyptus haemastoma
E. gummifera, Angophora costata

BANKSIAS PRESENT

Name	Species code	Shrub (S) or Tree (T)	Population code	Flower code	New Shoot growth? (Y = yes, N = no)	Response to fire code	Average Height (metres) (last digit ↓)	Pollinator code	Specify Name of Pollinator if Known
O B B. oblongifolia	O B L	S	3	C	Y	L	0 . 6		
O B B. spinulosa var Collina	S P I O	S	3	C	Y	L	0 . 8		
O B B. serrata	S E R	T	2	C	Y	T	4 . 7		
O B									
O B									

B S 3 ← Number of Banksia species at this Locality (1–3)

(4–43) /

Additional Remarks: This Recreation Area Reserve, has been regularly burnt over many years. In most of it, where Banksias are present they show very large, old lignotubers from which new branches continue to emerge, year after year.

A45

BANKSIA ATLAS — SIGHT RECORD SHEET

Use BLOCK LETTERS to fill in blank boxes ☐ inserting one letter per space.
Shaded boxes ☐ are "for office use only".
On dashed lines ..... use own handwriting.
If in doubt about a record, leave space blank.
Write zero as "Ø", seven as "7", letter i as "I", letter Z as "Z".

Observer: R C A S B (1–5) | State code: N S (6–7) | Date of Observation Yr Mn Dy: 8 5 1 1 2 7 (8–13) | Locality No. for day: 3 (14)

Map used and scale: C.M.A. Catherine Hill Bay 9231-IV-S. 1-25 000

LOCALITY

Latitude: G D 3 3° 1 1' 5 Ø" (1–8)
Longitude: 1 5 1° 3 7' Ø Ø" (9–15)
Locality Resolution code: 2 (16)
Local Authority code: 1 7 2 (17–21)
Name of Local Authority (Shire etc.): Wyong Shire

Nearest named place: N P L A K E M U N M O R A H (1–26)
Straight line distance from nearest place (km) (last digit ↓): 4.3 (27–31)
Direction from nearest place: E (32–34) (↑ first letter)

Further details of location (1–70):
L O L A K E M U N M O R A H P A C I F I C H W A Y T O E L I Z
A B E T H B A Y R D L W Y B U N G H D R D 5 K L H S

Reserve or National Park? P R (1–2) — Y (3) (Y = yes, N = no)
Reserve/Park Name: Munmorah State Recreation Area
Reserve number: S R A 1 7 (4–10)
Reserve class: (11)

HABITAT

Altitude (m) (last digit ↓): H T 9 Ø (1–6)
Altitude Resolution Code: 2 (7)
Within 2 km of Coast? Y (8) (Y = yes, N = no)
Landform code: F L (9–10)
Aspect of Slope (x x x = no slope) (first letter →): N E (11–13)
Surface Soil code: S (14)
Soil Colour code: W (15)
Vegetation Structure code: S S (16–17)
Vegetation restricted to road verge? N (18) (Y = yes, N = no)

If "x" (= other) recorded for any of above, please specify,

Signs of Fire? N (19) (Y = yes, N = no)
If yes, approx. number of months ago. (Ø = less than 1 month) (last digit) (20–21)

Dominant species at Record Locality:

BANKSIAS PRESENT

	Name	Species code	Shrub (S) or Tree (T)	Population code	Flower code	New Shoot growth? (Y = yes, N = no)	Response to fire code	Average Height (metres) (last digit ↓)	Pollinator code	Specify Name of Pollinator if Known
O B (1–2)	B. aemula	A E M (3–6)	S (7)	3 (8)	C (9)	Y (10)	(11–12)	1 (13–15)	(16–18)	(19–21)
O B (1–2)		(3–6)	(7)	(8)	(9)	(10)	(11–12)	(13–15)	(16–18)	(19–21)
O B (1–2)		(3–6)	(7)	(8)	(9)	(10)	(11–12)	(13–15)	(16–18)	(19–21)
O B (1–2)		(3–6)	(7)	(8)	(9)	(10)	(11–12)	(13–15)	(16–18)	(19–21)
O B (1–2)		(3–6)	(7)	(8)	(9)	(10)	(11–12)	(13–15)	(16–18)	(19–21)

B S 1 (1–3) ← Number of Banksia species at this Locality (4–43)

Additional Remarks:

BANKSIA ATLAS — SIGHT RECORD SHEET

Use BLOCK LETTERS to fill in blank boxes ☐ inserting one letter per space.
Shaded boxes ☐ are "for office use only".
On dashed lines ..... use own handwriting.
If in doubt about a record, leave space blank.
Write zero as "Ø", seven as "7", letter i as "I", letter Z as "Z".

Observer: R C A S B (1–5) | State code: N S (6–7) | Date of Observation Yr Mn Dy: 8 6 Ø 3 Ø 6 (8–13) | Locality No. for day: 1 (14)

Map used and scale: Wyong 9131-11-N C.M.A. 1:25,000

LOCALITY

Latitude: G D 3 3 ° 2 2 ' 1 Ø " (1–8)
Longitude: 1 5 1 ° 1 9 ' 3 Ø " (9–15)
Locality Resolution code: 2 (16)
Local Authority code: 1 7 2 (17–21)
Name of Local Authority (Shire etc.): Wyong Shire

Nearest named place: N P O U R I M B A H (1–26)
Straight line distance from nearest place (km) (last digit): 4 (27–31)
Direction from nearest place: W S W (32–34) (first letter)

Further details of location (1–70):
L O O U R I M B A H W 5 K A L O N G D O G T R A P R D L
M A N G R O V E R D O · 5 K S T R I C K L A N D S F

Reserve or National Park? P R (1–2): ☒ (3) Y = yes N = no
Reserve/Park Name: Strickland State Forest
Reserve number (4–10):
Reserve class (11):

HABITAT

Altitude (m) (last digit): H T 1 8 Ø (1–6)
Altitude Resolution Code: 2 (7)
Within 2 km of Coast? N (8) Y = yes N = no
Landform code: G S (9–10)
Aspect of Slope (x x x = no slope) (first letter): S E (11–13)
Surface Soil code: X (14)
Soil Colour code: G (15)
Vegetation Structure code: S S (16–17)
Vegetation restricted to road verge? N (18) Y = yes N = no

If "x" (= other) recorded for any of above, please specify,
The soil in this area is most likely a podsol overlying typical "coffee rock"

Signs of Fire? Y (19) Y = yes N = no
If yes, approx. number of months ago. (Ø = less than 1 month): 7 2 (last digit) (20–21)

Dominant species at Record Locality: An almost pure stand of B. robur, but on surrounding slope. Euc. Costata, E. saligna

BANKSIAS PRESENT

	Name	Species code	Shrub (S) or Tree (T)	Population code	Flower code	New Shoot growth? (Y = yes N = no)	Response to fire code	Average Height (metres) (last digit)	Pollinator code	Specify Name of Pollinator if Known
O B (1–2)	Banksia Robur	R O B (3–6)	S (7)	3 (8)	C (9)	Y (10)	L (11–12)	1 · 1 (13–15)	(16–18)	(19–21)
O B (1–2)	B. oblongifolia	O B L (3–6)	S (7)	3 (8)	C (9)	Y (10)	L (11–12)	· 1 (13–15)	(16–18)	(19–21)
O B (1–2)	B. ericifolia variegata	E R I E (3–6)	T (7)	2 (8)	C (9)	Y (10)	(11–12)	2 · 7 (13–15)	(16–18)	(19–21)
O B (1–2)	B. robur x obl	R O X (3–6)	S (7)	2 (8)	(9)	(10)	(11–12)	1 · Ø (13–15)	(16–18)	(19–21)
O B (1–2)		(3–6)	(7)	(8)	(9)	(10)	(11–12)	(13–15)	(16–18)	(19–21)

B S 4 (1–3) ← Number of Banksia species at this Locality

Additional Remarks: A large stand of B. robur with an interesting ground cover of Gleichenia dicarpa (Pouched coral fern). Some hybrid B. robur x B. oblongifolia. The first flowers of B. robur are at bud stage, approximately 8. Some seedling B. ericifolia

A45



BANKSIA ATLAS — SIGHT RECORD SHEET

Use BLOCK LETTERS to fill in blank boxes ☐ inserting one letter per space.
Shaded boxes ☐ are "for office use only".
On dashed lines ..... use own handwriting.
If in doubt about a record, leave space blank.
Write zero as "Ø", seven as "7", letter i as "I", letter Z as "Z".

Observer: R C A S B (1–5) | State code: N S (6–7) | Date of Observation Yr Mn Dy: 8 6 Ø 3 Ø 6 (8–13) | Locality No. for day: 2 (14)

Map used and scale: Wyong 9131-11-N C.M.A. 1:25,000

LOCALITY

Latitude: G D 3 3° 2 2' 2 Ø" (1–8) | Longitude: 1 5 1° 1 8' 5 Ø" (9–15) | Locality Resolution code: 2 (16) | Local Authority code: 1 7 2 (17–21) /

Name of Local Authority (Shire etc.): Wyong Shire

Nearest named place: N P O U R I M B A H (1–26)

Straight line distance from nearest place (km) (last digit ↓): 4 Ø 7 (27–31) | Direction from nearest place: W S W (32–34) / (↑ first letter)

Further details of location (1–70 /):
L O O U R I M B A H W 5 K A L O N G D O G T R A P R D L
M A N G R O V E R D 2 K R S T R I C K L A N D S F

Reserve or National Park? P R (1–2) | ☒ (3) Y = yes, N = no | Reserve/Park Name: Strickland State Forest | Reserve number (4–10) | Reserve class (11) /

HABITAT

Altitude (m) (last digit ↓): H T 1 6 5 (1–6) | Altitude Resolution Code: 2 (7)

Within 2 km of Coast? N (8) Y = yes, N = no | Landform code: H T (9–10) | Aspect of Slope (x x x = no slope) (first letter →) (11–13)

Surface Soil code: 5 (14) | Soil Colour code: G (15) | Vegetation Structure code: W L (16–17) | Vegetation restricted to road verge? N (18) Y = yes, N = no

If "x" (= other) recorded for any of above, please specify,

Signs of Fire? Y (19) Y = yes, N = no | If yes, approx. number of months ago. (Ø = less than 1 month) 2 2 (20–21) ← (last digit) /

Dominant species at Record Locality: Eucalyptus pipeperata, Angophora costata, E. punctata, E. gummifera Syncarpia glomulifera, Allocasuarina torulosa

BANKSIAS PRESENT

	Name	Species code	Shrub (S) or Tree (T)	Population code	Flower code	New Shoot growth? (Y = yes, N = no)	Response to fire code	Average Height (metres) (last digit ↓)	Pollinator code	Specify Name of Pollinator if Known
O B (1–2)	Banksia serrata	S E R (3–6)	T (7)	3 (8)	C (9)	Y (10)	(11–12)	9 (13–15)	(16–18)	(19–21) /
O B (1–2)	B. spinulosa var. collina	S P I O (3–6)	S (7)	2 (8)	B (9)	Y (10)	(11–12)	1 (13–15)	(16–18)	(19–21) /
O B (1–2)		(3–6)	(7)	(8)	(9)	(10)	(11–12)	(13–15)	(16–18)	(19–21) /
O B (1–2)		(3–6)	(7)	(8)	(9)	(10)	(11–12)	(13–15)	(16–18)	(19–21) /
O B (1–2)		(3–6)	(7)	(8)	(9)	(10)	(11–12)	(13–15)	(16–18)	(19–21) /

B S 2 (1–3) ← Number of Banksia species at this Locality

Additional Remarks: The fire which burnt through the area does not appear to have been very severe, since there are no apparent signs of much multi stems on B. spinulosa var. collina. The area slopes in several directions.

(4–43 /)

A45



BANKSIA ATLAS — SIGHT RECORD SHEET

Use BLOCK LETTERS to fill in blank boxes ☐ inserting one letter per space.
Shaded boxes ☐ are "for office use only".
On dashed lines ..... use own handwriting.
If in doubt about a record, leave space blank.
Write zero as "Ø", seven as "7̸", letter i as "I", letter Z as "Z̸".

Observer: R C A S B (1–5) | State code: N S (6–7) | Date of Observation Yr Mn Dy: 8 6 Ø 1 2 Ø (8–13) | Locality No. for day: 1 (14)

Map used and scale: Newcastle Forestry District 1:125,000

LOCALITY

Latitude: G D 3 3 ° 1 7 ′ 4 Ø ″ (1–8)
Longitude: 1 5 1 ° 3 1 ′ 4 Ø ″ (9–15)
Locality Resolution code: 2 (16)
Local Authority code: 1 7 2 (17–21) /
Name of Local Authority (Shire etc.): Wyong Shire

Nearest named place: N P THE ENTRANCE (1–26)
Straight line distance from nearest place (km) (last digit): 6 (27–31)
Direction from nearest place: N E (32–34) /

Further details of location (1–70) /:
L O THE ENTRANCE N ALONG BARRETT DRIVE
6KM LHS NO 5 TRACK ON RESERVE

Reserve or National Park? P R: Y (1–3) Y = yes N = no
Reserve/Park Name: North Entrance Peninsula Natural Area
Reserve number (4–10)
Reserve class (11) /

HABITAT

Altitude (m) (last digit): H T 1 Ø (1–6)
Altitude Resolution Code: 2 (7)
Within 2 km of Coast?: Y (8) Y = yes N = no
Landform code: F L (9–10)
Aspect of Slope (x x x = no slope) (first letter): K X X (11–13)
Surface Soil code: S (14)
Soil Colour code: G (15)
Vegetation Structure code: W L (16–17)
Vegetation restricted to road verge?: N (18) Y = yes N = no

If "x" (= other) recorded for any of above, please specify,

Signs of Fire?: N (19) Y = yes N = no
If yes, approx. number of months ago. (Ø = less than 1 month) (last digit): (20–21) /

Dominant species at Record Locality:
Angophora costata

BANKSIAS PRESENT

	Name	Species code (3–6)	Shrub (S) or Tree (T) (7)	Population code (8)	Flower code (9)	New Shoot growth? (10) Y = yes N = no	Response to fire code (11–12)	Average Height (metres) (last digit) (13–15)	Pollinator code (16–18)	Specify Name of Pollinator if Known (19–21) /
OB (1–2)	Banksia serrata	SER	T	3	C	Y		9		
OB (1–2)	B. integrifolia var integ	INTI	T	2	C	Y		6		
OB (1–2)										
OB (1–2)										
OB (1–2)										

BS 2 (1–3) ← Number of Banksia species at this Locality

Additional Remarks: There is an impressive understory of Macrozamia Communis (Burrawang) in this Reserve.

(24–43) /



BANKSIA ATLAS — SIGHT RECORD SHEET

Use BLOCK LETTERS to fill in blank boxes ☐ inserting one letter per space.
Shaded boxes ☐ are "for office use only".
On dashed lines ..... use own handwriting.
If in doubt about a record, leave space blank.
Write zero as "Ø", seven as "7", letter i as "I", letter Z as "Z".

Observer: RC ASB (1–5) | State code: NS (6–7) | Date of Observation Yr Mn Dy: 86 Ø1 2Ø (8–13) | Locality No. for day: 2 (14)

Map used and scale: Newcastle Forestry District 1:125,000

LOCALITY

Latitude: GD 33°18'1Ø" (1–8) | Longitude: 151°3Ø'5Ø" (9–15) | Locality Resolution code: 2 (16) | Local Authority code: 172 (17–21) /

Name of Local Authority (Shire etc.): Wyong Shire

Nearest named place: NP THE ENTRANCE (1–26)

Straight line distance from nearest place (km) (last digit ↓): 5 (27–31)

Direction from nearest place: NNE (32–34) / (↑ first letter)

Further details of location (1–70 /):
LO THE ENTRANCE N ALONG BARRETT DRIVE
5KM LHS NO 3 TRACK ON RESERVE

Reserve or National Park? PR: Y (3) (Y = yes, N = no) | Reserve/Park Name: ..... | Reserve number (4–10): ..... | Reserve class (11) /

HABITAT

Altitude (m) (last digit ↓): HT 13 (1–6) | Altitude Resolution Code: 2 (7)

Within 2 km of Coast? Y (8) (Y = yes, N = no)

Landform code: GS (9–10)

Aspect of Slope (x x x = no slope): (first letter) → X X X (11–13)

Surface Soil code: S (14) | Soil Colour code: G (15) | Vegetation Structure code: WL (16–17) | Vegetation restricted to road verge? N (18) (Y = yes, N = no)

If "x" (= other) recorded for any of above, please specify,
The landform throughout much of Reserve is a series of ancient parallel sand ridges.

Signs of Fire? N (19) (Y = yes, N = no)

If yes, approx. number of months ago. (Ø = less than 1 month) (last digit) (20–21) /

Dominant species at Record Locality:
Eucalyptus botryoides (Bangalay)

BANKSIAS PRESENT

	Name	Species code	Shrub (S) or Tree (T)	Population code	Flower code	New Shoot growth? (Y = yes, N = no)	Response to fire code	Average Height (metres) (last digit ↓)	Pollinator code	Specify Name of Pollinator if Known
OB (1–2)	B. integrifolia var. integ	INTI (3–6)	T (7)	3 (8)	C (9)	Y (10)	(11–12)	6 (13–15)	(16–18)	(19–21) /
OB (1–2)	B. serrata	SER (3–6)	T (7)	3 (8)	C (9)	N (10)	(11–12)	7.5 (13–15)	(16–18)	(19–21) /
OB (1–2)		(3–6)	(7)	(8)	(9)	(10)	(11–12)	(13–15)	(16–18)	(19–21) /
OB (1–2)		(3–6)	(7)	(8)	(9)	(10)	(11–12)	(13–15)	(16–18)	(19–21) /
OB (1–2)		(3–6)	(7)	(8)	(9)	(10)	(11–12)	(13–15)	(16–18)	(19–21) /

BS 2 (1–3) ← Number of Banksia species at this Locality

Additional Remarks (4–43 /): The ancient parallel sand dunes upon which the plant communities flourish, present an undulating topography.

BANKSIA ATLAS — SIGHT RECORD SHEET

Use BLOCK LETTERS to fill in blank boxes ☐ inserting one letter per space.
Shaded boxes ☐ are "for office use only".
On dashed lines ..... use own handwriting.
If in doubt about a record, leave space blank.
Write zero as "Ø", seven as "7", letter i as "I", letter Z as "Z".

Map used and scale: C.M.A. 1:25000 SERIES "CATHERINE HILL BAY" 9231-4-S

Observer: RCBWF (1–5) | State code: NS (6–7) | Date of Observation Yr Mn Dy: 86 Ø5 Ø7 (8–13) | Locality No. for day: 1 (14/)

LOCALITY

Latitude: GD 33° 11' 56" (1–8) | Longitude: 151° 37' 23" (9–15) | Locality Resolution code: 1 (16) | Local Authority code: 172 (17–21 /) | Name of Local Authority (Shire etc.): WYONG SHIRE

Nearest named place: NP WYBUNG TRIG (1–26) | Straight line distance from nearest place (km) (last digit ↓): Ø.8 (27–31) | Direction from nearest place: ESE (32–34 /) (↑ first letter)

Further details of location (1–70 /): LOAT END OF WYBUNG HEAD ROAD

Reserve or National Park? PR: Y / ~~N~~ (1–3) (Y = yes, N = no) | Reserve/Park Name: Munmorah SRA | Reserve number: SRA17 (4–10) | Reserve class (11 /)

HABITAT

Altitude (m) (last digit ↓): HT 3Ø (1–6) | Altitude Resolution Code: 1 (7)

Within 2 km of Coast? Y (8) (Y = yes, N = no) | Landform code: GS (9–10) | Aspect of Slope (x x x = no slope) (first letter →): E (11–13)

Surface Soil code: L (14) | Soil Colour code: B (15) | Vegetation Structure code: SS (16–17) | Vegetation restricted to road verge? (18) (Y = yes, N = no)

If "x" (= other) recorded for any of above, please specify,
Vegetation mainly SS but with trees of B. integrifolia nearest ocean

Signs of Fire? N (19) (Y = yes, N = no) | If yes, approx. number of months ago. (Ø = less than 1 month) (20 21 /) ←(last digit)

Dominant species at Record Locality:
Banksia integrifolia; Casuarina sp.

BANKSIAS PRESENT

Name	Species code (3–6)	Shrub (S) or Tree (T) (7)	Population code (8)	Flower code (9)	New Shoot growth? (10) (Y = yes, N = no)	Response to fire code (11–12)	Average Height (metres) (last digit ↓) (13–15)	Pollinator code (16–18)	Specify Name of Pollinator if Known (19–21 /)
OB INTEGRIFOLIA v. INTEG	INTI	T	3	F	N		3	N	
OB SPINULOSA v. COLLINA	SPIO	S	3	F	N		Ø.5	N	
OB OBLONGIFOLIA	OBL	S	3	A	N		Ø.5	N	
OB AEMULA	AEM	S	3	C	N		1	N	
OB									

BS 4 ← Number of Banksia species at this Locality (1–3)

Additional Remarks: Located in Munmorah State Recreation Area (4–43 /)



BANKSIA ATLAS — SIGHT RECORD SHEET

Use BLOCK LETTERS to fill in blank boxes ☐ inserting one letter per space.
Shaded boxes ☐ are "for office use only".
On dashed lines ..... use own handwriting.
If in doubt about a record, leave space blank.
Write zero as "Ø", seven as "7", letter i as "I", letter Z as "Z".

Observer: R C B W F (1–5) | State code: N S (6–7) | Date of Observation Yr Mn Dy: 8 6 Ø 5 Ø 7 (8–13) | Locality No. for day: 2 (14)

Map used and scale: ~~CMA~~ CMA. 1:25000 SERIES "CATHERINE HILL BAY" 9231-4-S

LOCALITY

Latitude: G D 33° 11' Ø9" (1–8) | Longitude: 151° 36' 42" (9–15) | Locality Resolution code: 1 (16) | Local Authority code: 172 (17–21) /

Name of Local Authority (Shire etc.): WYONG SHIRE

Nearest named place: N P BONGON TRIG (1–26)

Straight line distance from nearest place (km) (last digit ↓): 1 (27–31) | Direction from nearest place: W S W (32–34) / (↑ first letter)

Further details of location (1–70):
LO CAMPBELL DRIVE Ø·3KM W OF TURNOFF
TO FRAZER PARK

Reserve or National Park? P R: Y ~~N~~ (1–3) Y = yes, N = no

Reserve/Park Name: Munmorah SRA

Reserve number: S R A 17 (4–10) | Reserve class: (11) /

HABITAT

Altitude (m) (last digit ↓): H T 45 (1–6) | Altitude Resolution Code: 1 (7)

Within 2 km of Coast?: Y (8) Y = yes, N = no

Landform code: G S (9–10)

Aspect of Slope (x x x = no slope): (first letter) → E (11–13)

Surface Soil code: C (14) | Soil Colour code: B (15) | Vegetation Structure code: W L (16–17) | Vegetation restricted to road verge?: N (18) Y = yes, N = no

If "x" (= other) recorded for any of above, please specify,

Signs of Fire?: N (19) Y = yes, N = no

If yes, approx. number of months ago. (Ø = less than 1 month) ← (last digit): (20–21) /

Dominant species at Record Locality: Eucalyptus sp.

BANKSIAS PRESENT

	Name	Species code (3–6)	Shrub (S) or Tree (T) (7)	Population code (8)	Flower code (9)	New Shoot growth? (10) Y = yes, N = no	Response to fire code (11–12)	Average Height (metres) (last digit ↓) (13–15)	Pollinator code (16–18)	Specify Name of Pollinator if Known (19–21) /
OB (1–2)	SERRATA	SER	T	3	C	N		5		
OB	OBLONGIFOLIA	OBL	S	3	F	N		1		
OB	AEMULA	AEM	T	3	C	N		2·5		
OB	SPINULOSA V. COLLINA	SPIO	S	3	F	N		1		
OB										

BS 4 ← Number of Banksia species at this Locality (1–3)

(4–43) /

Additional Remarks: Located in Munmorah State Recreation Area



BANKSIA ATLAS — SIGHT RECORD SHEET

Use BLOCK LETTERS to fill in blank boxes ☐ inserting one letter per space.
Shaded boxes ☐ are "for office use only".
On dashed lines ..... use own handwriting.
If in doubt about a record, leave space blank.
Write zero as "Ø", seven as "7", letter i as "I", letter Z as "Z".

Observer: R C G H F (1–5) | State code: N S (6–7) | Date of Observation Yr Mn Dy: 8 5 Ø 5 2 Ø (8–13) | Locality No. for day: 1 (14)

Map used and scale: CMA Central Coast Tourist Map 1:50,000

LOCALITY

Latitude: G D 3 3 2 3 Ø " (1–8)
Longitude: 1 5 1 2 9 3 Ø " (9–15)
Locality Resolution code: 3 (16)
Local Authority code: 1 7 2 (17–21)
Name of Local Authority (Shire etc.): Wyong Shire

Nearest named place: N P B A T E A U B A Y (1–26)
Straight line distance from nearest place (km) (last digit): Ø (27–31)
Direction from nearest place: (32–34) (↑ first letter)

Further details of location:
L O R E S E R V E B E T W E E N R E S E R V E D R I V E A N D
B E A C H O F B A T E A U B A Y (1–70)

Reserve or National Park? P R (1–2) — Y (3) Y = yes N = no
Reserve/Park Name:
Reserve number (4–10)
Reserve class (11)

HABITAT

Altitude (m) (last digit): H T 1 Ø (1–6)
Altitude Resolution Code: 1 (7)
Within 2 km of Coast? Y (8) Y = yes N = no
Landform code: S S (9–10)
Aspect of Slope (x x x = no slope) (first letter): S E (11–13)
Surface Soil code: S (14)
Soil Colour code: (15)
Vegetation Structure code: W L (16–17)
Vegetation restricted to road verge? N (18) Y = yes N = no

If "x" (= other) recorded for any of above, please specify,

Signs of Fire? N (19) Y = yes N = no
If yes, approx. number of months ago. (Ø = less than 1 month) (last digit): (20–21)

Dominant species at Record Locality:
B. Integrifolia Integrifolia

BANKSIAS PRESENT

	Name	Species code	Shrub (S) or Tree (T)	Popu-lation code	Flower code	New Shoot growth? Y = yes N = no	Response to fire code	Average Height (metres) (last digit)	Pollinator code	Specify Name of Pollinator if Known
OB (1–2)	Integrifolia Integrifolia	I N T I (3–6)	T (7)	3 (8)	B (9)	Y (10)	(11–12)	1 6 (13–15)	(16–18)	(19–21)
OB										
OB										
OB										
OB										

BS 1 (1–3) ← Number of Banksia species at this Locality (4–43)

Additional Remarks:
Late Bud stage

A45

BANKSIA ATLAS — SIGHT RECORD SHEET

Use BLOCK LETTERS to fill in blank boxes ☐ inserting one letter per space.
Shaded boxes ☐ are "for office use only".
On dashed lines ..... use own handwriting.
If in doubt about a record, leave space blank.
Write zero as "Ø", seven as "7", letter i as "I", letter Z as "Z".

Observer: R C G H F (1–5) | State code: N S (6–7) | Date of Observation Yr Mn Dy: 8 5 Ø 5 2 Ø (8–13) | Locality No. for day: 2 (14)

Map used and scale: CMA Central Coast Tourist Map 1:50,000

LOCALITY

Latitude: G D 3 3 ° 2 3 ' Ø Ø (1–8)
Longitude: 1 5 1 ° 2 9 ' 3 Ø (9–15)
Locality Resolution code: 3 (16)
Local Authority code: 1 7 2 (17–21)
Name of Local Authority (Shire etc.): Wyong Shire

Nearest named place: N P BATEAU BAY (1–26)
Straight line distance from nearest place (km) (last digit ↓): Ø . 3 (27–31)
Direction from nearest place: E N E (32–34) (↑ first letter)

Further details of location: L O HEADLAND BETWEEN BATEAU BAY AND BLUE LAGOON (1–70)

Reserve or National Park? P R: Y (1–3) (Y = yes, N = no)
Reserve/Park Name: .....
Reserve number (4–10)
Reserve class (11)

HABITAT

Altitude (m) (last digit ↓): H T 1 2 (1–6)
Altitude Resolution Code: 1 (7)
Within 2 km of Coast? Y (8) (Y = yes, N = no)
Landform code: X X (9–10)
Aspect of Slope (x x x = no slope) (first letter →): S W (11–13)
Surface Soil code: S (14)
Soil Colour code: G (15)
Vegetation Structure code: L S (16–17)
Vegetation restricted to road verge? N (18) (Y = yes, N = no)

If "x" (= other) recorded for any of above, please specify,
Exposed Headland

Signs of Fire? Y (19) (Y = yes, N = no) ? Years
If yes, approx. number of months ago. (Ø = less than 1 month) (20–21) (last digit)

Dominant species at Record Locality: No Dominant
includes numerous varieties of shrubs 2-3 metres

BANKSIAS PRESENT

	Name	Species code	Shrub (S) or Tree (T)	Popu-lation code	Flower code	New Shoot growth? (Y = yes, N = no)	Response to fire code	Average Height (metres) (last digit ↓)	Pollinator code	Specify Name of Pollinator if Known
O B (1–2)	Integrifolia Integrifolia	I N T I (3–6)	T (7)	2 (8)	F (9)			5 (13–15)		
O B (1–2)										
O B (1–2)										
O B (1–2)										
O B (1–2)										

B S 1 (1–3) ← Number of Banksia species at this Locality (4–43)

Additional Remarks:
NE side of same headland has sparser vegetation mainly consisting of B. Integrifolia Integrifolia but fewer than SW side

A45



BANKSIA ATLAS — SIGHT RECORD SHEET

Use BLOCK LETTERS to fill in blank boxes ☐ inserting one letter per space.
Shaded boxes ☐ are "for office use only".
On dashed lines ..... use own handwriting.
If in doubt about a record, leave space blank.
Write zero as "Ø", seven as "7", letter i as "I", letter Z as "Z".

Observer: R C R J A (1–5) | State code: N S (6–7) | Date of Observation Yr Mn Dy: 8 5 Ø 3 Ø 6 (8–13) | Locality No. for day: 1 (14)

Map used and scale TOPOGRAPHIC KULNURA 1:25000

LOCALITY

Latitude: G D 3 3 1 Ø 1 Ø (1–8)
Longitude: 1 5 1 1 2 3 Ø (9–15)
Locality Resolution code: 2 (16)
Local Authority code: 1 7 2 (17–21)
Name of Local Authority (Shire etc.): WYONG SHIRE

Nearest named place: N P KULNURA (1–26)
Straight line distance from nearest place (km) (last digit ↓): 4 · 5 (27–31)
Direction from nearest place: N N W (32–34) (↑ first letter)

Further details of location: L O PROPERTY BLOCK NO 146 (1–36)

Reserve or National Park? P R (1–2) N (3) Y = yes N = no
Reserve/Park Name .....
Reserve number (4–10)
Reserve class (11)

HABITAT

Altitude (m) (last digit ↓): H T 3 4 Ø (1–6)
Altitude Resolution Code: 2 (7)

Within 2 km of Coast? N (8) Y = yes N = no
Landform code: S W (9–10)
Aspect of Slope (x x x = no slope) (first letter): (11–13)

Surface Soil code: X (14)
Soil Colour code: G (15)
Vegetation Structure code: W L (16–17)
Vegetation restricted to road verge? N (18) Y = yes N = no

If "x" (= other) recorded for any of above, please specify,
Uneven slope between NE + NW
SOIL SAND OVER CLAY

Signs of Fire? Y (19) Y = yes N = no
If yes, approx. number of months ago. (Ø = less than 1 month): Ø 6 (20–21) ← (last digit)

Dominant species at Record Locality: Euc. haemastoma, E. gummifera. Angophora costata, and many small shrubs.

BANKSIAS PRESENT

	Name	Species code	Shrub (S) or Tree (T)	Popu-lation code	Flower code	New Shoot growth? (Y = yes N = no)	Response to fire code	Average Height (metres) (last digit ↓)	Pollinator code	Specify Name of Pollinator if Known
OB (1–2)	OBLONGIFOLIA	OBL (3–6)	S (7)	2 (8)	N (9)	Y (10)	L (11–12)	Ø · 5 (13–15)	N (16–18)	(19–21)
OB (1–2)	SERRATA	SER (3–6)	T (7)	1 (8)	A (9)	Y (10)	T (11–12)	3 (13–15)	N (16–18)	(19–21)
OB (1–2)	SPINIVAR COLLINA	SPIO (3–6)	S (7)	1 (8)	N (9)	Y (10)	L (11–12)	Ø · 5 (13–15)	N (16–18)	(19–21)
OB (1–2)		(3–6)	(7)	(8)	(9)	(10)	(11–12)	(13–15)	(16–18)	(19–21)
OB (1–2)		(3–6)	(7)	(8)	(9)	(10)	(11–12)	(13–15)	(16–18)	(19–21)

BS 3 (1–3) ← Number of Banksia species at this Locality (4–43)

Additional Remarks:
area runs into hanging SWAMP OFTEN VERY WET.

A45



BANKSIA ATLAS — SIGHT RECORD SHEET

Use BLOCK LETTERS to fill in blank boxes ☐ inserting one letter per space.
Shaded boxes ☐ are "for office use only".
On dashed lines ..... use own handwriting.
If in doubt about a record, leave space blank.
Write zero as "Ø", seven as "7", letter i as "I", letter Z as "Z".

Observer: R C RJA (1–5) | State code: NS (6–7) | Date of Observation Yr Mn Dy: 85 03 06 (8–13) | Locality No. for day: 2 (14)

Map used and scale: Natmap 1:100000 Gosford no. 9131

LOCALITY

Latitude: G D 33° 10′ 10″ (1–8)
Longitude: 151° 12′ 30″ (9–15)
Locality Resolution code: 2 (16)
Local Authority code: 172 (17–21)
Name of Local Authority (Shire etc.): Wyong

Nearest named place: NPKULNURA (1–26)
Straight line distance from nearest place (km) (last digit ↓): 4.5 (27–31)
Direction from nearest place: NNW (32–34) (↑ first letter)

Further details of location (1–70):
LOT N PROPERTY NO 146

Reserve or National Park? P R (1–2) | N (3) Y = yes N = no
Reserve/Park Name .....
Reserve number (4–10)
Reserve class (11)

HABITAT

Altitude (m) (last digit ↓): HT 340 (1–6)
Altitude Resolution Code: 2 (7)
Within 2 km of Coast? N (8) Y = yes N = no
Landform code: 6S (9–10)
Aspect of Slope (x x x = no slope) (first letter →) (11–13)
Surface Soil code: V (14)
Soil Colour code (15)
Vegetation Structure code: WL (16–17)
Vegetation restricted to road verge? (18) Y = yes N = no

If "x" (= other) recorded for any of above, please specify,

Signs of Fire? N (19) Y = yes N = no
If yes, approx. number of months ago. (Ø = less than 1 month) (last digit) (20–21)

Dominant species at Record Locality: Angophora costata, Euc. haemastoma, Euc. gummifera + many small shrubs.

BANKSIAS PRESENT

	Name	Species code	Shrub (S) or Tree (T)	Population code	Flower code	New Shoot growth? (Y = yes N = no)	Response to fire code	Average Height (metres) (last digit ↓)	Pollinator code	Specify Name of Pollinator if Known
OB (1–2)	SPIN. V. COLLINA	SPIO (3–6)	S (7)	2 (8)	B (9)	N (10)	N (11–12)	1 (13–15)	N (16–18)	(19–21)
OB (1–2)	SERRATA	SER (3–6)	T (7)	1 (8)	A (9)	Y (10)	N (11–12)	3 (13–15)	N (16–18)	(19–21)
OB (1–2)	OBLONGIFOLIA	OBL (3–6)	S (7)	3 (8)	B (9)	Y (10)	N (11–12)	1 (13–15)	4 (16–18)	EUROPEAN BEES/ANTS (19–21)
OB (1–2)		(3–6)	(7)	(8)	(9)	(10)	(11–12)	(13–15)	(16–18)	(19–21)
OB (1–2)		(3–6)	(7)	(8)	(9)	(10)	(11–12)	(13–15)	(16–18)	(19–21)

BS 3 (1–3) ← Number of Banksia species at this Locality

Additional Remarks: Adjacent to RJA NS 85 Ø3 Ø6 1 — BUT IS A DRY ROCKY/SAND AREA WITH MORE ANGOPHORA COSTATA E HAEMASTOMA E GUMMIFERA COVER AND WAS NOT BURNED LAST WINER GREAT VARIETY SMALL SHRUBS.



BANKSIA ATLAS — SIGHT RECORD SHEET

Use BLOCK LETTERS to fill in blank boxes ☐ inserting one letter per space.
Shaded boxes ☐ are "for office use only".
On dashed lines.....use own handwriting.
If in doubt about a record, leave space blank.
Write zero as "Ø", seven as "7", letter i as "I", letter Z as "Z".

Observer: R C L H A (1–5) | State code: N S (6–7) | Date of Observation Yr Mn Dy: 8 5 Ø 3 2 3 (8–13) | Locality No. for day: 1 (14)

Map used and scale: 9131 GOSFORD NATMAP 1: 1ØØØØØ

LOCALITY

Latitude: G D 3 3 ° 2 3 ' Ø Ø " (1–8)
Longitude: 1 5 1 ° 2 7 ' 3 Ø " (9–15)
Locality Resolution code: 3 (16)
Local Authority code: 1 7 2 (17–21)
Name of Local Authority (Shire etc.): WYONG SHIRE

Nearest named place: N P BATEAU BAY RESERVOIR (1–26)
Straight line distance from nearest place (km) (last digit ↓): Ø · 6 (27–31)
Direction from nearest place (first letter): N W (32–34)

Further details of location:
L O RESERVE ADJOINING THE REAR OF NO 13 PROMENADE AVENUE BATEAU BAY (1–70)

Reserve or National Park? P R: Y (Y = yes, N = no) (1–3)
Reserve/Park Name.....
Reserve number (4–10)
Reserve class (11)

HABITAT

Altitude (m) (last digit ↓): H T 4 Ø (1–6)
Altitude Resolution Code: 2 (7)
Within 2 km of Coast? Y (Y = yes, N = no) (8)
Landform code: G S (9–10)
Aspect of Slope (x x x = no slope) (first letter →): S S W (11–13)
Surface Soil code: L (14)
Soil Colour code: B (15)
Vegetation Structure code: W L (16–17)
Vegetation restricted to road verge? N (Y = yes, N = no) (18)

If "x" (= other) recorded for any of above, please specify,

Signs of Fire? N (Y = yes, N = no) (19)
If yes, approx. number of months ago. (Ø = less than 1 month) (last digit ←) (20–21)

Dominant species at Record Locality: ANGOPHORA COSTATA; EUC. HAEMASTOMA;

BANKSIAS PRESENT

	Name	Species code	Shrub (S) or Tree (T)	Population code	Flower code	New Shoot growth? (Y = yes, N = no)	Response to fire code	Average Height (metres) (last digit ↓)	Pollinator code	Specify Name of Pollinator if Known
O B (1–2)	SPINULOSA VAR. COLLINA	S P I O (3–6)	S (7)	3 (8)	B (9)	N (10)	(11–12)	Ø · 5 (13–15)	(16–18)	(19–21)
O B (1–2)	OBLONGIFOLIA	O B L (3–6)	S (7)	3 (8)	B (9)	N (10)	(11–12)	Ø · 8 (13–15)	4 (16–18)	BEES, ANTS (19–21)
O B (1–2)		(3–6)	(7)	(8)	(9)	(10)	(11–12)	(13–15)	(16–18)	(19–21)
O B (1–2)		(3–6)	(7)	(8)	(9)	(10)	(11–12)	(13–15)	(16–18)	(19–21)
O B (1–2)		(3–6)	(7)	(8)	(9)	(10)	(11–12)	(13–15)	(16–18)	(19–21)

B S 2 ← Number of Banksia species at this Locality (1–3)

Additional Remarks: (4–43)

A45



BANKSIA ATLAS — SIGHT RECORD SHEET

Use BLOCK LETTERS to fill in blank boxes ☐ inserting one letter per space.
Shaded boxes ☐ are "for office use only".
On dashed lines ..... use own handwriting.
If in doubt about a record, leave space blank.
Write zero as "Ø", seven as "7", letter i as "I", letter Z as "Z".

Observer: R C L H A (1–5) | State code: N S (6–7) | Date of Observation Yr Mn Dy: 8 5 Ø 3 2 3 (8–13) | Locality No. for day: 2 (14)

Map used and scale: 9131 GOSFORD NATMAP 1:1ØØØØØ

LOCALITY

Latitude: G D 3 3 ° 2 3 ' Ø Ø " (1–8)
Longitude: 1 5 1 ° 2 7 ' 3 Ø " (9–15)
Locality Resolution code: 3 (16)
Local Authority code: 1 7 2 (17–21)
Name of Local Authority (Shire etc.): WYONG SHIRE

Nearest named place: N P BATEAU BAY RESERVOIR (1–26)
Straight line distance from nearest place (km) (last digit ↓): Ø · 6 (27–31)
Direction from nearest place: N W (32–34) (↑ first letter)

Further details of location (1–70):
L O RESERVE ADJOINING THE REAR OF NO
13 PROMENADE AVE BATEAU BAY

Reserve or National Park? P R (1–2): Y (3) Y = yes N = no
Reserve/Park Name .....
Reserve number (4–10)
Reserve class (11)

HABITAT

Altitude (m) (last digit ↓): H T 4 Ø (1–6)
Altitude Resolution Code: 2 (7)
Within 2 km of Coast? Y (8) Y = yes N = no
Landform code: G S (9–10)
Aspect of Slope (x x x = no slope) (first letter →): S S W (11–13)
Surface Soil code: L (14)
Soil Colour code: B (15)
Vegetation Structure code: W L (16–17)
Vegetation restricted to road verge? N (18) Y = yes N = no

If "x" (= other) recorded for any of above, please specify,

Signs of Fire? N (19) Y = yes N = no
If yes, approx. number of months ago. (Ø = less than 1 month) (20–21) ← (last digit)

Dominant species at Record Locality: EUC. HAEMASTOMA; ANGOPHORA COSTATA; EUC. GLOBOIDES.

BANKSIAS PRESENT

	Name	Species code	Shrub (S) or Tree (T)	Popu-lation code	Flower code	New Shoot growth? (Y = yes N = no)	Response to fire code	Average Height (metres) (last digit ↓)	Pollinator code	Specify Name of Pollinator if Known
O B (1–2)	SPINULOSA VAR COLLINA	S P I O (3–6)	S (7)	2 (8)	B (9)	N (10)	(11–12)	Ø · 5 (13–15)	(16–18)	(19–21)
O B (1–2)	OBLONGIFOLIA. OBTUSIFOLIA	O B L (3–6)	S (7)	1 (8)	B (9)	N (10)	(11–12)	Ø · 5 (13–15)	4 (16–18)	BEES, ANTS (19–21)
O B (1–2)		(3–6)	(7)	(8)	(9)	(10)	(11–12)	(13–15)	(16–18)	(19–21)
O B (1–2)		(3–6)	(7)	(8)	(9)	(10)	(11–12)	(13–15)	(16–18)	(19–21)
O B (1–2)		(3–6)	(7)	(8)	(9)	(10)	(11–12)	(13–15)	(16–18)	(19–21)

B S 2 (1–3) ← Number of Banksia species at this Locality

Additional Remarks: (4–43)



BANKSIA ATLAS — SIGHT RECORD SHEET

Use BLOCK LETTERS to fill in blank boxes ☐ inserting one letter per space.
Shaded boxes ☐ are "for office use only".
On dashed lines ..... use own handwriting.
If in doubt about a record, leave space blank.
Write zero as "Ø", seven as "7", letter i as "I", letter Z as "Z".

Observer: R C L H A (1–5) | State code: N S (6–7) | Date of Observation Yr Mn Dy: 8 5 Ø 3 2 3 (8–13) | Locality No. for day: 3 (14)

Map used and scale: 9131 GOSFORD NATMAP 1:100 000

LOCALITY

Latitude: G D 33° 23′ ØØ″ (1–8) | Longitude: 151° 27′ 30″ (9–15) | Locality Resolution code: 3 (16) | Local Authority code: 172 (17–21) /

Name of Local Authority (Shire etc.): WYONG SHIRE

Nearest named place: N P BATEAU BAY RESERVOIR (1–26)

Straight line distance from nearest place (km) (last digit ↓): Ø·6 (27–31) | Direction from nearest place: NW (32–34) / (↑ first letter)

Further details of location (1–70 /):
L O RESERVE ADJOINING THE REAR OF NO
13 PROMENADE AVE BATEAU BAY

Reserve or National Park? P R (1–2): Y (3) Y = yes N = no

Reserve/Park Name: .....

Reserve number (4–10) | Reserve class (11) /

HABITAT

Altitude (m) (last digit ↓): H T 4Ø (1–6) | Altitude Resolution Code: 2 (7)

Within 2 km of Coast? Y (8) Y = yes N = no

Landform code: S S (9–10)

Aspect of Slope (x x x = no slope) (first letter →) (11–13)

Surface Soil code: C (14)

Soil Colour code: Y (15)

Vegetation Structure code: W L (16–17)

Vegetation restricted to road verge? N (18) Y = yes N = no

If "x" (= other) recorded for any of above, please specify,

.....

Signs of Fire? N (19) Y = yes N = no

If yes, approx. number of months ago. (Ø = less than 1 month) (last digit ←) (20–21) /

Dominant species at Record Locality: EUC. GLOBOIDES; ANGOPHORA COSTATA; EUC. HAEMASTOMA.

BANKSIAS PRESENT

	Name	Species code	Shrub (S) or Tree (T)	Population code	Flower code	New Shoot growth? (Y = yes N = no)	Response to fire code	Average Height (metres) (last digit ↓)	Pollinator code	Specify Name of Pollinator if Known
O B (1–2)	SPINULOSA VAR COLLINA	S P I O (3–6)	S (7)	2 (8)	B (9)	N (10)	(11–12)	Ø·5 (13–15)	(16–18)	(19–21) /
O B (1–2)		(3–6)	(7)	(8)	(9)	(10)	(11–12)	(13–15)	(16–18)	(19–21) /
O B (1–2)		(3–6)	(7)	(8)	(9)	(10)	(11–12)	(13–15)	(16–18)	(19–21) /
O B (1–2)		(3–6)	(7)	(8)	(9)	(10)	(11–12)	(13–15)	(16–18)	(19–21) /
O B (1–2)		(3–6)	(7)	(8)	(9)	(10)	(11–12)	(13–15)	(16–18)	(19–21) /

B S 1 (1–3) ← Number of Banksia species at this Locality

(4–43 /)

Additional Remarks:



BANKSIA ATLAS — SIGHT RECORD SHEET

Use BLOCK LETTERS to fill in blank boxes ☐ inserting one letter per space.
Shaded boxes ☐ are "for office use only".
On dashed lines ..... use own handwriting.
If in doubt about a record, leave space blank.
Write zero as "Ø", seven as "7", letter i as "I", letter Z as "Z".

Observer: R C L H A (1–5) | State code: N S (6–7) | Date of Observation Yr Mn Dy: 8 5 Ø 3 3 Ø (8–13) | Locality No. for day: 1 (14)

Map used and scale: CMA DOORALONG 9131-1-S 1:25ØØØ

LOCALITY

Latitude: G D 3 3 ° 1 4 ' 3 Ø " (1–8)
Longitude: 1 5 1 ° 1 5 ' 3 Ø " (9–15)
Locality Resolution code: 3 (16)
Local Authority code: 1 7 2 (17–21)
Name of Local Authority (Shire etc.): WYONG SHIRE

Nearest named place: N P YARRAMALONG HALL (1–26)
Straight line distance from nearest place (km) (last digit ↓): 2 . 5 5 (27–31)
Direction from nearest place: S W (32–34) (↑ first letter)

Further details of location (1–70):
L O SW 2.8KM FROM YARRAMALONG ROAD ALONG BUMBLE HILL ROAD

Reserve or National Park? P R (1–2) ☐ (3) Y = yes N = no
Reserve/Park Name .....
Reserve number (4–10)
Reserve class (11)

HABITAT

Altitude (m) (last digit ↓): H T 2 7 5 (1–6)
Altitude Resolution Code (7)
Within 2 km of Coast? N (8) Y = yes N = no
Landform code: G S (9–10)
Aspect of Slope (x x x = no slope) (first letter →): N N W (11–13)
Surface Soil code: S (14)
Soil Colour code: W (15)
Vegetation Structure code: W L (16–17)
Vegetation restricted to road verge? N (18) Y = yes N = no

If "x" (= other) recorded for any of above, please specify,
ALTITUDE RESOLUTION CODE IS 10 METRES.

Signs of Fire? Y (19) Y = yes N = no
If yes, approx. number of months ago. (Ø = less than 1 month) ☐☐ (20–21) ← (last digit)

Dominant species at Record Locality: BANKSIA SERRATA; ANGOPHORA HISPIDA;

BANKSIAS PRESENT

	Name	Species code	Shrub (S) or Tree (T)	Population code	Flower code	New Shoot growth? (Y = yes N = no)	Response to fire code	Average Height (metres) (last digit ↓)	Pollinator code	Specify Name of Pollinator if Known	
O B (1–2)	SERRATA	S E R (3–6)	T (7)	2 (8)	C (9)	Y (10)	(11–12)	6 (13–15)	(16–18)		(19–21)
O B (1–2)	OBLONGIFOLIA	O B L (3–6)	S (7)	3 (8)	B (9)	Y (10)	(11–12)	1.2 (13–15)	4 (16–18)	BEES; ANTS; 1 WASP.	(19–21)
O B (1–2)	ERICIFOLIA VAR. ericifolia	E R I E (3–6)	S (7)	2 (8)	B (9)	(10)	(11–12)	Ø.8 (13–15)	(16–18)		(19–21)
O B (1–2)		(3–6)	(7)	(8)	(9)	(10)	(11–12)	(13–15)	(16–18)		(19–21)
O B (1–2)		(3–6)	(7)	(8)	(9)	(10)	(11–12)	(13–15)	(16–18)		(19–21)

B S 3 (1–3) ← Number of Banksia species at this Locality (4–43)

Additional Remarks: BANKSIA ERICIFOLIA PLANTS ARE ONLY SMALL DUE TO PREVIOUS ROADSIDE DAMAGE. PART OF THE AREA IS USED AS A PULL OFF AREA BY CARS.



BANKSIA ATLAS — SIGHT RECORD SHEET

Use BLOCK LETTERS to fill in blank boxes ☐ inserting one letter per space.
Shaded boxes ☐ are "for office use only".
On dashed lines ..... use own handwriting.
If in doubt about a record, leave space blank.
Write zero as "Ø", seven as "7", letter i as "I", letter Z as "Z".

Observer: R C L H A (1–5) | State code: N S (6–7) | Date of Observation Yr Mn Dy: 8 5 Ø 8 1 Ø (8–13) | Locality No. for day: 1 (14)

Map used and scale: CMA WYONG 9131-11-N. 1:25,ØØØ

LOCALITY

Latitude: G D 3 3 ° 1 7 ' 3 Ø " (1–8)
Longitude: 1 5 1 ° 1 8 ' 4 5 " (9–15)
Locality Resolution code: 3 (16)
Local Authority code: 1 7 2 (17–21)
Name of Local Authority (Shire etc.): WYONG SHIRE

Nearest named place: N P OURIMBAH POST OFFICE (1–26)
Straight line distance from nearest place (km) (last digit ↓): 9 · 1 (27–31)
Direction from nearest place: N N W (32–34) (↑ first letter)

Further details of location (1–70):
L O EAST Ø·15KMS FROM PRESTONS RIDGE R
OAD ALONG WALLABY ROAD

Reserve or National Park? P R (1–2): N (3) Y = yes N = no
Reserve/Park Name: FORESTRY.
Reserve number (4–10):
Reserve class (11):

HABITAT

Altitude (m) (last digit ↓): H T 3 1 1 (1–6)
Altitude Resolution Code: 2 (7)
Within 2 km of Coast?: N (8) Y = yes N = no
Landform code: S S (9–10)
Aspect of Slope (x x x = no slope) (first letter): (11–13)
Surface Soil code: L (14)
Soil Colour code: B (15)
Vegetation Structure code: F T (16–17)
Vegetation restricted to road verge?: N (18) Y = yes N = no

If "x" (= other) recorded for any of above, please specify,

Signs of Fire?: N (19) Y = yes N = no
If yes, approx. number of months ago. (Ø = less than 1 month) (last digit) (20–21)

Dominant species at Record Locality: EUC. GUMMIFERA.
EUC. PIPERITA.

BANKSIAS PRESENT

	Name	Species code	Shrub (S) or Tree (T)	Population code	Flower code	New Shoot growth? (Y = yes N = no)	Response to fire code	Average Height (metres) (last digit ↓)	Pollinator code	Specify Name of Pollinator if Known
OB (1–2)	SERRATA	SER (3–6)	T (7)	2 (8)	C (9)	(10)	(11–12)	1 1 (13–15)	N (16–18)	(19–21)
OB (1–2)	SPINULOSA VAR COLLINA	SPIO (3–6)	S (7)	2 (8)	A (9)	(10)	(11–12)	1 · 4 (13–15)	N (16–18)	(19–21)
OB (1–2)		(3–6)	(7)	(8)	(9)	(10)	(11–12)	(13–15)	(16–18)	(19–21)
OB (1–2)		(3–6)	(7)	(8)	(9)	(10)	(11–12)	(13–15)	(16–18)	(19–21)
OB (1–2)		(3–6)	(7)	(8)	(9)	(10)	(11–12)	(13–15)	(16–18)	(19–21)

BS 2 (1–3) ← Number of Banksia species at this Locality

Additional Remarks (4–43): 1. THIS SITE IS IN OURIMBAH STATE FOREST.
2. LANDFORM CODE BASICALLY IS SS BUT ALSO INCORPORATING PART OF THE RIDGETOP.
3. GOOD LEAF LITTER COVER.

A45



BANKSIA ATLAS — SIGHT RECORD SHEET

Use BLOCK LETTERS to fill in blank boxes ☐ inserting one letter per space.
Shaded boxes ☐ are "for office use only".
On dashed lines ..... use own handwriting.
If in doubt about a record, leave space blank.
Write zero as "Ø", seven as "7", letter i as "I", letter Z as "Z".

Observer: R C G M B (1–5) | State code: N S (6–7) | Date of Observation Yr Mn Dy: 8 4 | 1 2 | 2 5 (8–13) | Locality No. for day: 1 (14)

Map used and scale: Readers Digest Atlas of Australia 1 in to 20 miles

LOCALITY

Latitude: G D 3 3° Ø 9' Ø Ø" (1–8)
Longitude: 1 5 1° 3 2' Ø Ø" (9–15)
Locality Resolution code: 6 (16)
Local Authority code: 1 7 2 (17–21)
Name of Local Authority (Shire etc.): Wyong Shire

Nearest named place: N P G W A N D A L A N (1–26)
Straight line distance from nearest place (km) (last digit ↓): 2 · Ø (27–30)
Direction from nearest place: S S E (32–34) (↑ first letter)

Further details of location (1–70):
L O Ø · 2 K M B E F O R E S U M M E R L A N D R D T U R N O F
F B E T W E E N P A C I F I C H W A Y A N D G W A N D A L A N

Reserve or National Park? P R (1–2) | N (3) Y = yes N = no
Reserve/Park Name .....
Reserve number (4–10)
Reserve class (11)

HABITAT

Altitude (m) (last digit ↓): H T 1 8 Ø (1–6)
Altitude Resolution Code: 3 (7)
Within 2 km of Coast? N (8) Y = yes N = no
Landform code: G S (9–10)
Aspect of Slope (x x x = no slope) (first letter): S E (11–13)
Surface Soil code: C (14)
Soil Colour code: W (15)
Vegetation Structure code: W L (16–17)
Vegetation restricted to road verge? N (18) Y = yes N = no

If "x" (= other) recorded for any of above, please specify.

Signs of Fire? Y (19) Y = yes N = no
If yes, approx. number of months ago. (Ø = less than 1 month): 5 (20–21) ← (last digit)

Dominant species at Record Locality: Eucalypt sp.
Banksia oblongifolia
Banksia spinulosa var. collina.

BANKSIAS PRESENT

	Name	Species code (3–6)	Shrub (S) or Tree (T) (7)	Population code (8)	Flower code (9)	New Shoot growth? (10) Y = yes N = no	Response to fire code (11–12)	Average Height (metres) (last digit ↓) (13–15)	Pollinator code (16–18)	Specify Name of Pollinator if Known (19–21)
O B (1–2)	Banksia Oblongifolia	O B K	S	3	~~N~~ C	Y	L	1		
O B (1–2)	Banksia spinulosa var collina	S P I O	S	3	C	Y	L	1		
O B (1–2)										
O B (1–2)										
O B (1–2)										

B S 2 ← Number of Banksia species at this Locality (1–3)

Additional Remarks:
Species present { Lambertia formosa
Lomandra
Angophora costata



BANKSIA ATLAS — SIGHT RECORD SHEET

Use BLOCK LETTERS to fill in blank boxes ☐ inserting one letter per space.
Shaded boxes ☐ are "for office use only".
On dashed lines.....use own handwriting.
If in doubt about a record, leave space blank.
Write zero as "Ø", seven as "7", letter i as "I", letter Z as "Z".

Observer: R C G M B (1–5) | code: N S (6–7) | Date of Observation Yr Mn Dy: 8 4 | 1 2 | 2 6 (8–13) | Locality No. for day: 1 (14)

Map used and scale: Readers Digest Atlas of Australia 1in to 20miles

LOCALITY

Latitude: G D 3 3 ° 1 Ø ' Ø Ø (1–8)
Longitude: 1 5 1 ° 3 8 ' Ø Ø (9–15)
Locality Resolution code: 4 (16)
Local Authority code: 1 7 2 (17–21)
Name of Local Authority (Shire etc.): Wyong Shire

Nearest named place: N P B I R D I E B E A C H (1–26)
Straight line distance from nearest place (km) (last digit): Ø (27–31)
Direction from nearest place: (32–34) (first letter)

Further details of location: L O (1–2)

Reserve or National Park? P R (1–2) ☐ (3) Y = yes N = no
Reserve/Park Name: Lake Munmorah Recreation Area
Reserve number: (4–10)
Reserve class: (11)

HABITAT

Altitude (m) (last digit): H T 5 Ø (1–6)
Altitude Resolution Code: 2 (7)
Within 2 km of Coast? Y (8) Y = yes N = no
Landform code: G S (9–10)
Aspect of Slope (x x x = no slope) (first letter): W (11–13)
Surface Soil code: S (14)
Soil Colour code: Y (15)
Vegetation Structure code: S S (16–17)
Vegetation restricted to road verge? N (18) Y = yes N = no

If "x" (= other) recorded for any of above, please specify,
Behind the foredune at the beach

Signs of Fire? N (19) Y = yes N = no
If yes, approx. number of months ago. (Ø = less than 1 month) (last digit): (20–21)

Dominant species at Record Locality: Banksia integrifolia
Acacia longifolia.

BANKSIAS PRESENT

	Name	Species code	Shrub (S) or Tree (T)	Population code	Flower code	New Shoot growth? (Y = yes N = no)	Response to fire code	Average Height (metres) (last digit)	Pollinator code	Specify Name of Pollinator if Known
OB (1–2)	Banksia integrifolia varinteg	I N T I (3–6)	T (7)	3 (8)	C (9)	Y (10)	(11–12)	4 (13–15)	(16–18)	(19–21)
OB (1–2)		(3–6)	(7)	(8)	(9)	(10)	(11–12)	(13–15)	(16–18)	(19–21)
OB (1–2)	/	(3–6)	(7)	(8)	(9)	(10)	(11–12)	(13–15)	(16–18)	(19–21)
OB (1–2)		(3–6)	(7)	(8)	(9)	(10)	(11–12)	(13–15)	(16–18)	(19–21)
OB (1–2)		(3–6)	(7)	(8)	(9)	(10)	(11–12)	(13–15)	(16–18)	(19–21)

BS 1 (1–3) ← Number of Banksia species at this Locality (4–43)

Additional Remarks:
Integrifolia also growing as a shrub.



BANKSIA ATLAS — SIGHT RECORD SHEET

Use BLOCK LETTERS to fill in blank boxes ☐ inserting one letter per space.
Shaded boxes ☐ are "for office use only".
On dashed lines ..... use own handwriting.
If in doubt about a record, leave space blank.
Write zero as "Ø", seven as "7", letter i as "I", letter Z as "Z".

Observer: R C G M B (1–5) | State code: N S (6–7) | Date of Observation Yr Mn Dy: 8 4 1 2 2 6 (8–13) | Locality No. for day: 2 (14)

Map used and scale: Readers Digest Atlas of Australia 1in to 20miles

LOCALITY

Latitude: G D 3 3 1 Ø Ø Ø (1–8) | Longitude: 1 5 1 3 8 Ø Ø (9–15) | Locality Resolution code: 4 (16) | Local Authority code: 1 7 2 (17–21) | Name of Local Authority (Shire etc.): Wyong Shire

Nearest named place: N P W Y B U N G H E A D (1–26) | Straight line distance from nearest place (km) (last digit): (27–31) | Direction from nearest place: S W (32–34) (first letter)

Further details of location: L O S W 2 · 4 K M A L O N G R O A D F R O M W Y B U N G H E A D T O W A R D S P A C I F I C H I G H W A Y (1–70)

Reserve or National Park? P R (1–2) ☐ (3) Y = yes N = no | Reserve/Park Name: Lake Munmorah Recreation Area | Reserve number (4–10) | Reserve class (11)

HABITAT

Altitude (m) (last digit ↓): H T 1 5 0 (1–6) | Altitude Resolution Code: 2 (7)

Within 2 km of Coast? Y (8) Y = yes N = no | Landform code: F L (9–10) | Aspect of Slope (x x x = no slope) (first letter): (11–13)

Surface Soil code: S (14) | Soil Colour code: G (15) | Vegetation Structure code: S S (16–17) | Vegetation restricted to road verge? N (18) Y = yes N = no

If "x" (= other) recorded for any of above, please specify,

Signs of Fire? Y (19) Y = yes N = no | If yes, approx. number of months ago. (Ø = less than 1 month) (last digit): (20–21)

Dominant species at Record Locality: Banksia aemula

BANKSIAS PRESENT

	Name	Species code	Shrub (S) or Tree (T)	Popu-lation code	Flower code	New Shoot growth? (Y = yes N = no)	Response to fire code	Average Height (metres) (last digit ↓)	Pollinator code	Specify Name of Pollinator if Known
O B (1–2)	Banksia aemula	A E M (3–5)	S (7)	3 (8)	B (9)	Y (10)	L (11–12)	1 · 5 (13–15)		(19–21)
O B (1–2)	Banksia oblongifolia	O B L (3–5)	S (7)	3 (8)	B (9)	Y (10)	L (11–12)	0 · 5 (13–15)		(19–21)
O B (1–2)		(3–6)	(7)	(8)	(9)	(10)	(11–12)	(13–15)	(16–18)	(19–21)
O B (1–2)		(3–6)	(7)	(8)	(9)	(10)	(11–12)	(13–15)	(16–18)	(19–21)
O B (1–2)		(3–6)	(7)	(8)	(9)	(10)	(11–12)	(13–15)	(16–18)	(19–21)

B S 2 (1–3) ← Number of Banksia species at this Locality (4–43)

Additional Remarks:

BANKSIA ATLAS — SIGHT RECORD SHEET

Use BLOCK LETTERS to fill in blank boxes ☐ inserting one letter per space.
Shaded boxes ☐ are "for office use only".
On dashed lines ..... use own handwriting.
If in doubt about a record, leave space blank.
Write zero as "Ø", seven as "7", letter i as "I", letter Z as "Z".

Map used and scale: Readers Digest Atlas of Australia 1" to 20 miles.

Observer	State code	Date of Observation (Yr Mn Dy)	Locality No. for day
RCGMB	NS	84 12 26	3

LOCALITY

Latitude	Longitude	Locality Resolution code	Local Authority code	Name of Local Authority (Shire etc.)
GD 33° 10' 00"	151° 38' 00"		172	Wyong Shire

Nearest named place: NP WYBUNG HEAD

Straight line distance from nearest place (km) (last digit ↓): Ø

Direction from nearest place (↑ first letter):

Further details of location: LO

Reserve or National Park? Y = yes N = no: PR

Reserve/Park Name: Lake Munmorah Recreation Area

Reserve number:

Reserve class:

HABITAT

Altitude (m) (last digit ↓): HT 100

Altitude Resolution Code: 3

Within 2 km of Coast? Y = yes N = no: Y

Landform code: RK

Aspect of Slope (x x x = no slope) (first letter):

Surface Soil code: L

Soil Colour code: K

Vegetation Structure code: SS

Vegetation restricted to road verge? Y = yes N = no: N

If "x" (= other) recorded for any of above, please specify,

On the more sheltered northern side of head B. integrifolia, Casuarina, Hakea, Leptosp.

Signs of Fire? Y = yes N = no: Y

If yes, approx. number of months ago. (Ø = less than 1 month) (last digit):

Dominant species at Record Locality:

grow 1–3 m. on the exposed southern side plants form a low mat close to the ground.

BANKSIAS PRESENT

Name	Species code	Shrub (S) or Tree (T)	Population code	Flower code	New Shoot growth? Y = yes N = no	Response to fire code	Average Height (metres) (last digit ↓)	Pollinator code	Specify Name of Pollinator if Known
OB B. integrifolia var integri.	INTI	T	3	C	Y	L	3		
OB B. spinulosa var collina	SPIO	S	3	C	Y	L	0.2		
OB Banksia aemula	AEM	S	3	B	Y	L	1		
OB Banksia oblongifolia	OBL	S	3	B	Y	L	0.5		
OB									

BS4 ← Number of Banksia species at this Locality

Additional Remarks: Many of the plants e.g. spinulosa had very large lignotubers, even though they were no more than 30cm tall, being on an exposed headland.

ANNE, THIS AREA HAS RECEIVED REPEATED FIRES OVER YEARS. PAUL

BANKSIA ATLAS — SIGHT RECORD SHEET

Use BLOCK LETTERS to fill in blank boxes ☐ inserting one letter per space.
Shaded boxes ☐ are "for office use only".
On dashed lines ..... use own handwriting.
If in doubt about a record, leave space blank.
Write zero as "Ø", seven as "7", letter i as "I", letter Z as "Z".

Observer: R C P S F (1–5) | State code: N S (6–7) | Date of Observation Yr Mn Dy: 8 5 Ø 6 2 3 (8–13) | Locality No. for day: 1 (14)

Map used and scale: CATHERINE HILL BAY 9231-IV-S 1:25,ØØØ

LOCALITY

Latitude: G D 3 3° 1 3' 1 Ø" (1–8)
Longitude: 1 5 1 3 Ø 2 3" (9–15)
Locality Resolution code: 1 (16)
Local Authority code: 1 7 2 (17–21)
Name of Local Authority (Shire etc.): WYONG SHIRE COUNCIL

Nearest named place: N P CHARMHAVEN (1–26)
Straight line distance from nearest place (km) (last digit ↓): 1.1 (27–31)
Direction from nearest place: NNE (32–34) (↑ first letter)

Further details of location:
L O ON EITHER SIDE OF PACIFIC HWY ALON
G WALLARAH CREEK NORTH BANK (1–70)

Reserve or National Park? P R (1–2): N (3) Y = yes N = no
Reserve/Park Name .....
Reserve number (4–10)
Reserve class (11)

HABITAT

Altitude (m) (last digit ↓): H T 2 (1–6)
Altitude Resolution Code (7)
Within 2 km of Coast? N (8) Y = yes N = no
Landform code: R B (9–10)
Aspect of Slope (x x x = no slope) (first letter →): X X X (11–13)
Surface Soil code: S (14)
Soil Colour code: G (15)
Vegetation Structure code: W L (16–17)
Vegetation restricted to road verge? N (18) Y = yes N = no

If "x" (= other) recorded for any of above, please specify, ...

Signs of Fire? N (19) Y = yes N = no
If yes, approx. number of months ago. (Ø = less than 1 month) (20–21) (last digit)

Dominant species at Record Locality: Angophora floribunda.

BANKSIAS PRESENT

	Name	Species code	Shrub (S) or Tree (T)	Popu-lation code	Flower code	New Shoot growth? (Y = yes N = no)	Response to fire code	Average Height (metres) (last digit ↓)	Pollinator code	Specify Name of Pollinator if Known
O B	B. integrifolia var. integrifolia	I N T I	T	2	F	N		5	4	HONEYBEES
O B										
O B										
O B										
O B										

B S 1 ← Number of Banksia species at this Locality

Additional Remarks: .....



BANKSIA ATLAS — SIGHT RECORD SHEET

Use BLOCK LETTERS to fill in blank boxes ☐ inserting one letter per space.
Shaded boxes ☐ are "for office use only".
On dashed lines ..... use own handwriting.
If in doubt about a record, leave space blank.
Write zero as "Ø", seven as "7", letter i as "I", letter Z as "Z".

Observer: R C K M D (1–5) | State code: N S (6–7) | Date of Observation Yr Mn Dy: 8 5 Ø 7 Ø 7 (8–13) | Locality No. for day: 8 (14)

Map used and scale: LAKE MACQUARIE 1:100 000

LOCALITY

Latitude: G D 3 3 1 1 5 Ø (1–8)
Longitude: 1 5 1 3 7 4 Ø (9–15)
Locality Resolution code: 2 (16)
Local Authority code: 1 7 2 (17–21)
Name of Local Authority (Shire etc.): Wyong Shire

Nearest named place: N P B O N G O N T R I G (1–26)
Straight line distance from nearest place (km) (last digit): 1.9 (27–31)
Direction from nearest place: S S W (32–34) (first letter)

Further details of location: L O O N W Y B U N G H E A D (1–37 … 70)

Reserve or National Park? P R (1–2): Y (3) Y = yes N = no
Reserve/Park Name: Munmorah State Rec. Area
Reserve number: S R A 1 7 (4–10)
Reserve class: (11)

HABITAT

Altitude (m) (last digit): H T 6 Ø (1–6)
Altitude Resolution Code: 1 (7)

Within 2 km of Coast? Y (8) Y = yes N = no
Landform code: H T (9–10)
Aspect of Slope (first letter) (x x x = no slope): X X X (11–13)

Surface Soil code: S (14)
Soil Colour code: G (15)
Vegetation Structure code: S S (16–17)
Vegetation restricted to road verge? N (18) Y = yes N = no

If "x" (= other) recorded for any of above, please specify,
Exposed coastal cliffs & slopes

Signs of Fire? N (19) Y = yes N = no
If yes, approx. number of months ago. (Ø = less than 1 month) (last digit): (20–21)

Dominant species at Record Locality:

BANKSIAS PRESENT

	Name	Species code	Shrub (S) or Tree (T)	Population code	Flower code	New Shoot growth? (Y = yes N = no)	Response to fire code	Average Height (metres) (last digit)	Pollinator code	Specify Name of Pollinator if Known
O B (1–2)	B. spinulosa v. collina	S P I O (3–6)	S (7)	3 (8)	A (9)	N (10)	(11–12)	0.4 (13–15)	N (16–18)	
O B (1–2)	B. gemula	A E M (3–6)	S (7)	3 (8)	C (9)	N (10)	(11–12)	0.5 (13–15)	N (16–18)	
O B (1–2)	B. integrifolia v. integrifolia	I N T I (3–6)	S (7)	3 (8)	F (9)	N (10)	(11–12)	2 (13–15)	1 (16–18)	Little Wattlebird
O B (1–2)	B. oblongifolia	O B L (3–6)	S (7)	1 (8)	N (9)	N (10)	(11–12)	0.4 (13–15)	N (16–18)	
O B (1–2)		(3–6)	(7)	(8)	(9)	(10)	(11–12)	(13–15)	(16–18)	

B S 4 (1–3) ← Number of Banksia species at this Locality

Additional Remarks:



BANKSIA ATLAS — SIGHT RECORD SHEET

Use BLOCK LETTERS to fill in blank boxes ☐ inserting one letter per space.
Shaded boxes ☐ are "for office use only".
On dashed lines ..... use own handwriting.
If in doubt about a record, leave space blank.
Write zero as "Ø", seven as "7", letter i as "I", letter Z as "Z".

Observer: R C K M D (1–5) | State code: N S (6–7) | Date of Observation Yr Mn Dy: 8 5 Ø 7 Ø 7 (8–13) | Locality No. for day: 9 (14/)

Map used and scale ..... LAKE MACQUARIE 1:100 000 .....

LOCALITY

Latitude: G D 3 3 1 1 3 Ø (1–8)
Longitude: 1 5 1 3 5 2 5 (9–15)
Locality Resolution code: 2 (16)
Local Authority code: 1 7 2 (17–21 /)
Name of Local Authority (Shire etc.): Wyong Shire

Nearest named place: N P B O N G O N T R I G (1–26)
Straight line distance from nearest place (km) (last digit ↓): 3 · 3 (27–31)
Direction from nearest place: S S W (32–34 /) (↑ first letter)

Further details of location: L O (1–70 /)

Reserve or National Park? P R (1–2): Y (3) Y = yes N = no
Reserve/Park Name ..... Munmorah State Rec. Area
Reserve number: S R A 1 7 (4–10)
Reserve class: (11 /)

HABITAT

Altitude (m) (last digit ↓): H T 2 Ø (1–6)
Altitude Resolution Code: 1 (7)

Within 2 km of Coast? N (8) Y = yes N = no
Landform code: F L (9–10)
Aspect of Slope (x x x = no slope) (first letter →): X X X (11–13)

Surface Soil code: S (14)
Soil Colour code: G (15)
Vegetation Structure code: W L (16–17)
Vegetation restricted to road verge? N (18) Y = yes N = no

If "x" (= other) recorded for any of above, please specify,

Signs of Fire? N (19) Y = yes N = no
If yes, approx. number of months ago. (Ø = less than 1 month) (last digit) (20–21 /)

Dominant species at Record Locality: Angophora costata

BANKSIAS PRESENT

	Name	Species code	Shrub (S) or Tree (T)	Popu-lation code	Flower code	New Shoot growth?	Response to fire code	Average Height (metres) (last digit ↓)	Pollinator code	Specify Name of Pollinator if Known
O B (1–2)	B. serrata	S E R (3–6)	T (7)	3 (8)	C (9)	N (10) Y = yes N = no	(11–12)	5 (13–15)	N (16–18)	(19–21 /)
O B (1–2)	B. integrifolia v. integrifolia	I N T I (3–6)	T (7)	3 (8)	F (9)	N (10)	(11–12)	6 (13–15)	N (16–18)	(19–21 /)
O B (1–2)		(3–6)	(7)	(8)	(9)	(10)	(11–12)	(13–15)	(16–18)	(19–21 /)
O B (1–2)		(3–6)	(7)	(8)	(9)	(10)	(11–12)	(13–15)	(16–18)	(19–21 /)
O B (1–2)		(3–6)	(7)	(8)	(9)	(10)	(11–12)	(13–15)	(16–18)	(19–21 /)

B S 2 (1–3) ← Number of Banksia species at this Locality (4–43 /)

Additional Remarks:
SER – some in flower.

BANKSIA ATLAS — SIGHT RECORD SHEET

Use BLOCK LETTERS to fill in blank boxes ☐ inserting one letter per space.
Shaded boxes ☐ are "for office use only".
On dashed lines ..... use own handwriting.
If in doubt about a record, leave space blank.
Write zero as "Ø", seven as "7", letter i as "I", letter Z as "Z".

Map used and scale ..... LAKE MACQUARIE 1:100 000

Observer: R C K M D (1–5)
State code: N S (6–7)
Date of Observation Yr Mn Dy: 8 5 Ø 7 Ø 8 (8–13)
Locality No. for day: 1 (14)

LOCALITY

Latitude: G D 33° 17′ 4Ø″ (1–8)
Longitude: 151° 33′ ØØ″ (9–15)
Locality Resolution code: 2 (16)
Local Authority code: 1 T 2 (17–21)
Name of Local Authority (Shire etc.): Wyong Shire

Nearest named place: N P NORAH HEAD (1–26)
Straight line distance from nearest place (km) (last digit ↓): 3.Ø (27–31)
Direction from nearest place: S W (32–34) (↑ first letter)

Further details of location: L O BURRAWANG WALKING TRACK (1–70)

Reserve or National Park?: P R (1–2)
N (3) Y = yes N = no
Reserve/Park Name: Crown Land
Reserve number (4–10)
Reserve class (11)

HABITAT

Altitude (m) (last digit ↓): H T 2Ø (1–6)
Altitude Resolution Code: 1 (7)
Within 2 km of Coast?: Y (8) Y = yes N = no
Landform code: G S (9–10)
Aspect of Slope (x x x = no slope) (first letter →) (11–13)
Surface Soil code: S (14)
Soil Colour code: G (15)
Vegetation Structure code: W L (16–17)
Vegetation restricted to road verge?: N (18) Y = yes N = no

If "x" (= other) recorded for any of above, please specify,
No particular aspect

Signs of Fire?: N (19) Y = yes N = no
If yes, approx. number of months ago. (Ø = less than 1 month) (last digit) (20–21)

Dominant species at Record Locality:
Angophora costata / Banksia serrata / Monotoca elliptica

BANKSIAS PRESENT

	Name	Species code	Shrub (S) or Tree (T)	Population code	Flower code	New Shoot growth? (Y = yes N = no)	Response to fire code	Average Height (metres) (last digit ↓)	Pollinator code	Specify Name of Pollinator if Known
O B (1–2)	B. serrata	S E R (3–6)	T (7)	3 (8)	C (9)	N (10)		1 Ø (13–15)	N (16–18)	
O B (1–2)	B. integrifolia v. integrifolia	I N T I (3–6)	S (7)	1 (8)	N (9)	N (10)		2 (13–15)	N (16–18)	
O B (1–2)		(3–6)	(7)	(8)	(9)	(10)	(11–12)	(13–15)	(16–18)	(19–21)
O B (1–2)		(3–6)	(7)	(8)	(9)	(10)	(11–12)	(13–15)	(16–18)	(19–21)
O B (1–2)		(3–6)	(7)	(8)	(9)	(10)	(11–12)	(13–15)	(16–18)	(19–21)

B S 2 ← Number of Banksia species at this Locality (1–3)
(4–43)

Additional Remarks: SER - some buds & flowers.

BANKSIA ATLAS — SIGHT RECORD SHEET

Use BLOCK LETTERS to fill in blank boxes ☐ inserting one letter per space.
Shaded boxes ☐ are "for office use only".
On dashed lines ..... use own handwriting.
If in doubt about a record, leave space blank.
Write zero as "Ø", seven as "7", letter i as "I", letter Z as "Z".

Map used and scale: GOSFORD 1: 100 000

Observer	State code	Date of Observation (Yr Mn Dy)	Locality No. for day
RCKMD	NS	85Ø7Ø8	2

LOCALITY

Latitude	Longitude	Locality Resolution code	Local Authority code	Name of Local Authority (Shire etc.)
GD 33 22 ØØ	151 29 3Ø	2	172	Wyong Shire

Nearest named place: NP WYRRABALONG TRIG

Straight line distance from nearest place (km) (last digit ↓): 1.Ø

Direction from nearest place: NNE (↑ first letter)

Further details of location: LO AT SHELLEY BEACH

Reserve or National Park? PR — N (Y = yes, N = no)

Reserve/Park Name: Council Reserve

Reserve number:

Reserve class:

HABITAT

Altitude (m) (last digit ↓): HT 8

Altitude Resolution Code: 1

Within 2 km of Coast? Y (Y = yes, N = no)

Landform code: GS

Aspect of Slope (x x x = no slope) (first letter)

Surface Soil code: S

Soil Colour code: G

Vegetation Structure code: WL

Vegetation restricted to road verge? N (Y = yes, N = no)

If "x" (= other) recorded for any of above, please specify,

Signs of Fire? N (Y = yes, N = no)

If yes, approx. number of months ago. (Ø = less than 1 month) (last digit)

Dominant species at Record Locality: Banksia integrifolia / Eucalyptus pilularis

BANKSIAS PRESENT

	Name	Species code	Shrub (S) or Tree (T)	Population code	Flower code	New Shoot growth? (Y = yes, N = no)	Response to fire code	Average Height (metres) (last digit ↓)	Pollinator code	Specify Name of Pollinator if Known
OB	B. serrata	SER	T	2	C	N		7	N	
OB	B. integrifolia v. integrifolia	INTI	T	3	F	N		7	N	
OB										
OB										
OB										

BS 2 ← Number of Banksia species at this Locality

Additional Remarks:



BANKSIA ATLAS — SIGHT RECORD SHEET

151

Use BLOCK LETTERS to fill in blank boxes ☐ inserting one letter per space.
Shaded boxes ☐ are "for office use only".
On dashed lines ..... use own handwriting.
If in doubt about a record, leave space blank.
Write zero as "Ø", seven as "7", letter i as "I", letter Z as "Z".

W031|74
V30-73

Observer: R C P S F (1–5) | State code: N S (6–7) | Date of Observation Yr Mn Dy: 8 5 Ø 8 2 Ø (8–13) | Locality No. for day: 1 (14)

Map used and scale: CATHERINE HILL BAY 9231-IV-S 1:25ØØØ

LOCALITY

Latitude: G D 3 3 12 23 (1–8)
Longitude: 151 35 15 (9–15)
Locality Resolution code: 1 (16)
Local Authority code: 172 (17–21)
Name of Local Authority (Shire etc.): WYONG SHIRE COUNCIL

Nearest named place: N P LAKE MUNMORAH (1–26)
Straight line distance from nearest place (km) (last digit): 2 (27–31)
Direction from nearest place: S E (32–34) (first letter)

Further details of location (1–70):
LOT 1 ØØm ALONG BIRDIE BEACH DRIVE FROM ELIZABETH BAY ROAD

Reserve or National Park? P R: Y (3) Y = yes N = no
Reserve/Park Name: MUNMORAH STATE RECREATION AREA.
Reserve number: S R A 1 7 (4–10)
Reserve class: (11)

HABITAT

Altitude (m) (last digit): H T 5 (1–6)
Altitude Resolution Code: 1 (7)
Within 2 km of Coast?: Y (8) Y = yes N = no
Landform code: S W (9–10)
Aspect of Slope (x x x = no slope) (first letter): X X X (11–13)
Surface Soil code: S (14)
Soil Colour code: G (15)
Vegetation Structure code: S S (16–17)
Vegetation restricted to road verge?: N (18) Y = yes N = no
If "x" (= other) recorded for any of above, please specify,
Signs of Fire?: Y (19) Y = yes N = no
If yes, approx. number of months ago. (Ø = less than 1 month) (last digit): Ø (20–21)
Dominant species at Record Locality: LEPTOSPERMUM sp.
CALLISTEMON sp.

BANKSIAS PRESENT

	Name	Species code	Shrub (S) or Tree (T)	Popu-lation code	Flower code	New Shoot growth? (Y = yes N = no)	Response to fire code	Average Height (metres) (last digit)	Pollinator code	Specify Name of Pollinator if Known
OB (1–2)	B. robur	R O B (3–6)	S (7)	3 (8)	A (9)	N (10)	(11–12)	1.5 (13–15)	N (16–18)	(19–21)
OB (1–2)		(3–6)	(7)	(8)	(9)	(10)	(11–12)	(13–15)	(16–18)	(19–21)
OB (1–2)		(3–6)	(7)	(8)	(9)	(10)	(11–12)	(13–15)	(16–18)	(19–21)
OB (1–2)		(3–6)	(7)	(8)	(9)	(10)	(11–12)	(13–15)	(16–18)	(19–21)
OB (1–2)		(3–6)	(7)	(8)	(9)	(10)	(11–12)	(13–15)	(16–18)	(19–21)

BS 1 ← Number of Banksia species at this Locality (1–3)
(4–43)

Additional Remarks: UNABLE TO GIVE RESPONSE TO FIRE CODE - TOO SOON AFTER THE EVENT. HOWEVER, SEVERITY OF FIRE WAS SUCH AS TO MAKE SHOOTING FROM ABOVE GROUND PARTS HIGHLY UNLIKELY. SUGGEST PLANTS WILL SHOOT FROM LIGNOTUBER

BANKSIA ATLAS — SIGHT RECORD SHEET

Use BLOCK LETTERS to fill in blank boxes ☐ inserting one letter per space.
Shaded boxes ☐ are "for office use only".
On dashed lines ..... use own handwriting.
If in doubt about a record, leave space blank.
Write zero as "Ø", seven as "7", letter i as "I", letter Z as "Z".

Observer: RCPSF (1–5) | State code: NS (6–7) | Date of Observation Yr Mn Dy: 85 Ø8 2Ø (8–13) | Locality No. for day: 2 (14)

Map used and scale: CATHERINE HILL BAY 9231-IV-S 1:25ØØØ

LOCALITY

Latitude: GD 33 11 Ø (1–8) | Longitude: 151 36 48 (9–15) | Locality Resolution code: 1 (16) | Local Authority code: 172 (17–21) /

Name of Local Authority (Shire etc.): WYONG SHIRE COUNCIL

Nearest named place: NP CATHERINE HILL BAY (1–20)

Straight line distance from nearest place (km) (last digit ↓): 3·25 (27–31) | Direction from nearest place: SSW (32–34) / (↑ first letter)

Further details of location (1–70 /):
LOE 1KM FROM BONGON BEACH ALONG ROAD
TO WYBUNG HEAD

Reserve or National Park? PR (1–2): Y (3) Y = yes N = no

Reserve/Park Name: MUNMORAH STATE RECREATION AREA

Reserve number: SRA17 (4–10) | Reserve class: (11) /

HABITAT

Altitude (m) (last digit ↓): HT 25 (1–6) | Altitude Resolution Code: 1 (7)

Within 2 km of Coast? Y (8) Y = yes N = no

Landform code: GS (9–10)

Aspect of Slope (x x x = no slope) (first letter →): N (11–13)

Surface Soil code: S (14)

Soil Colour code: G (15)

Vegetation Structure code: FT (16–17)

Vegetation restricted to road verge? N (18) Y = yes N = no

If "x" (= other) recorded for any of above, please specify,

Signs of Fire? N (19) Y = yes N = no

If yes, approx. number of months ago. (Ø = less than 1 month) (last digit) (20–21) /

Dominant species at Record Locality: Eucalyptus gummifera / E. haemastoma

BANKSIAS PRESENT

OB (1–2)	Name	Species code (3–6)	Shrub (S) or Tree (T) (7)	Population code (8)	Flower code (9)	New Shoot growth? (10) Y = yes N = no	Response to fire code (11–12)	Average Height (metres) (last digit ↓) (13–15)	Pollinator code (16–18)	Specify Name of Pollinator if Known (19–21) /
OB	B. aemula	AEm	S	3	C	N		2	N	
OB	B. spinulosa var collina	SPIO	S	3	A	N		1·5	4	HONEYBEES
OB	B. serrata	SER	T	3	C	N		6	N	
OB	B. oblongifolia	OBL	S	3	C	N		1	N	
OB										

BS 4 (1–2) ← Number of Banksia species at this Locality

Additional Remarks: (4–43 /)

A45



BANKSIA ATLAS — SIGHT RECORD SHEET

Use BLOCK LETTERS to fill in blank boxes ☐ inserting one letter per space.
Shaded boxes ☐ are "for office use only".
On dashed lines ..... use own handwriting.
If in doubt about a record, leave space blank.
Write zero as "Ø", seven as "7", letter i as "I", letter Z as "Z".

Observer: R C P S F (1–5) | State code: N S (6–7) | Date of Observation Yr Mn Dy: 8 5 Ø 6 2 1 (8–13) | Locality No. for day: 1 (14)

Map used and scale: CATHERINE HILL BAY 9231-IV-S 1:25ØØØ

LOCALITY

Latitude: G D 3 3 ° 1 2 ' 3 Ø " (1–8)
Longitude: 1 5 1 ° 3 Ø ' 5 8 " (9–15)
Locality Resolution code: 1 (16)
Local Authority code: 1 7 2 (17–21)
Name of Local Authority (Shire etc.): WYONG SHIRE

Nearest named place: N P D O Y A L S O N (1–26)
Straight line distance from nearest place (km) (last digit ↓): Ø · 9 5 (27–31)
Direction from nearest place: S S E (32–34) (↑ first letter)

Further details of location (1–70):
L O N O R T H O F R O P E R R D B E T W E E N O L D · H I G H
W A Y · A N D A C C E S S · R D · T O · F R E E W A Y

Reserve or National Park? P R (1–2) N (3) Y = yes N = no
Reserve/Park Name .....
Reserve number (4–10)
Reserve class (11)

HABITAT

Altitude (m) (last digit ↓): H T 3 Ø (1–6)
Altitude Resolution Code: 1 (7)
Within 2 km of Coast? N (8) Y = yes N = no
Landform code: G S (9–10)
Aspect of Slope (x x x = no slope) (first letter →): N N E (11–13)
Surface Soil code: C (14)
Soil Colour code: G (15)
Vegetation Structure code: W L (16–17)
Vegetation restricted to road verge? N (18) Y = yes N = no
If "x" (= other) recorded for any of above, please specify, ...
Signs of Fire? N (19) Y = yes N = no
If yes, approx. number of months ago. (Ø = less than 1 month) (last digit ←) (20–21)
Dominant species at Record Locality: Eucalyptus haemastoma / E. racemosa. mixture.

BANKSIAS PRESENT

Name	Species code (3–6)	Shrub (S) or Tree (T) (7)	Population code (8)	Flower code (9)	New Shoot growth? (10) Y = yes N = no	Response to fire code (11–12)	Average Height (metres) (last digit ↓) (13–15)	Pollinator code (16–18)	Specify Name of Pollinator if Known (19–21)
O B (1–2) B. oblongifolia	O B L	S	3	A	N		1	N	
O B B. serrata	S E R	T	2	C	Y		6	N	
O B B. spinulosa var collina	S P I Ø	S	3	F	N		Ø · 8	N	
O B									
O B									

B S 3 ← Number of Banksia species at this Locality (1–3)

Additional Remarks (4–43): B. oblongifolia had for the most part finished blooming, however odd shrubs still had a few flowers in full bloom.



BANKSIA ATLAS — SIGHT RECORD SHEET

Use BLOCK LETTERS to fill in blank boxes ☐ inserting one letter per space.
Shaded boxes ☐ are "for office use only".
On dashed lines.....use own handwriting.
If in doubt about a record, leave space blank.
Write zero as "Ø", seven as "7", letter i as "I", letter Z as "Z".

Observer: RC PSF (1–5) | State code: NS (6–7) | Date of Observation Yr Mn Dy: 85 Ø4 26 (8–13) | Locality No. for day: 1 (14)

Map used and scale: CATHERINE HILL BAY 9231-1N-S. 1:25000

LOCALITY

Latitude: GD 33° 1Ø' 21" (1–8)
Longitude: 151° 36' 26" (9–15)
Locality Resolution code: 1 (16)
Local Authority code: 172 (17–21)
Name of Local Authority (Shire etc.): WYONG SHIRE COUNCIL.

Nearest named place: NP CATHERINE HILL BAY (1–26)
Straight line distance from nearest place (km) (last digit ↓): 2.25 (27–31)
Direction from nearest place: SW (32–34) (↑ first letter)

Further details of location (1–70):
LOW ESTERN SIDE OF PACIFIC HIGHWAY 2
Km NORTH OF GWANDALAN TURNOFF

Reserve or National Park? PR (1–2): Y (3) Y = yes N = no
Reserve/Park Name: MUNMORAH STATE RECREATION AREA.
Reserve number: SRA17 (4–10)
Reserve class: (11)

HABITAT

Altitude (m) (last digit ↓): HT 85 (1–6)
Altitude Resolution Code: 1 (7)
Within 2 km of Coast? N (8) Y = yes N = no
Landform code: GS (9–10)
Aspect of Slope (x x x = no slope) (first letter →): WNW (11–13)
Surface Soil code: S (14)
Soil Colour code: G (15)
Vegetation Structure code: WL (16–17)
Vegetation restricted to road verge? N (18) Y = yes N = no

If "x" (= other) recorded for any of above, please specify,

Signs of Fire? N (19) Y = yes N = no
If yes, approx. number of months ago. (Ø = less than 1 month) (20–21) ←(last digit)

Dominant species at Record Locality: EUCALYPTUS GUMMIFERA / E. MICRANTHA.

BANKSIAS PRESENT

	Name	Species code	Shrub (S) or Tree (T)	Popu-lation code	Flower code	New Shoot growth?	Response to fire code	Average Height (metres) (last digit ↓)	Pollinator code	Specify Name of Pollinator if Known
OB (1–2)	B. serrata	SER (3–6)	T (7)	3 (8)	C (9)	N (10) Y = yes N = no	(11–12)	7 (13–15)	N (16–18)	(19–21)
OB										
OB										
OB										
OB										

BS 1 (1–3) ← Number of Banksia species at this Locality (4–43)

Additional Remarks: SPECIES GROWING ON OLD SAND DUNE CAPPING THE RIDGE SEPARATING LAKE MACQUARIE FROM TASMAN SEA. DUNE POSSIBLY BLOWN FROM BEACH SEVERAL Km. DISTANT.

A45

BANKSIA ATLAS — SIGHT RECORD SHEET

Use BLOCK LETTERS to fill in blank boxes ☐ inserting one letter per space.
Shaded boxes ☐ are "for office use only".
On dashed lines ..... use own handwriting.
If in doubt about a record, leave space blank.
Write zero as "Ø", seven as "7", letter i as "I", letter Z as "Z".

150
WO3/71
V30-71

Observer: R C P S F (1–5) | State code: N S (6–7) | Date of Observation Yr Mn Dy: 8 5 Ø 4 2 6 (8–13) | Locality No. for day: 2 (14)

Map used and scale: CATHERINE HILL BAY 9231-IV-S 1:25000

LOCALITY

Latitude: G D 3 3° 1 2' Ø Ø" (1–8)
Longitude: 1 5 1° 3 7' Ø 6" (9–15)
Locality Resolution code: 1 (16)
Local Authority code: 1 7 2 (17–21)
Name of Local Authority (Shire etc.): WYONG SHIRE COUNCIL

Nearest named place: N P LAKE MUNMORAH (1–26)
Straight line distance from nearest place (km) (last digit ↓): 4 · 2 5. (27–31)
Direction from nearest place: E (32–34) (↑ first letter)

Further details of location (1–70):
L O Ø · 5 K M WEST OF WYBUNG HEAD 7 Ø Ø M NE
OF NORTHERN END OF BIRDIE BEACH.

Reserve or National Park? P R (1–2): Y (3) Y = yes N = no
Reserve/Park Name: MUNMORAH STATE RECREATION AREA.
Reserve number: S R A 1 7 (4–10)
Reserve class: (11)

HABITAT

Altitude (m) (last digit ↓): H T 5 Ø (1–6)
Altitude Resolution Code: 1 (7)
Within 2 km of Coast? Y (8) Y = yes N = no
Landform code: S S (9–10)
Aspect of Slope (x x x = no slope) (first letter →): E N E (11–13)
Surface Soil code: C (14)
Soil Colour code: B (15)
Vegetation Structure code: S S (16–17)
Vegetation restricted to road verge? N (18) Y = yes N = no

If "x" (= other) recorded for any of above, please specify,

Signs of Fire? Y (19) Y = yes N = no
If yes, approx. number of months ago. (Ø = less than 1 month): 3 Ø (last digit) (20–21)

Dominant species at Record Locality: ~~[illegible]~~ Banksia serrata / B. integrifolia.

BANKSIAS PRESENT

OB (1–2)	Name	Species code (3–6)	Shrub (S) or Tree (T) (7)	Population code (8)	Flower code (9)	New Shoot growth? (10) Y = yes N = no	Response to fire code (11–12)	Average Height (metres) (last digit ↓) (13–15)	Pollinator code (16–18)	Specify Name of Pollinator if Known (19–21)
O B	B. serrata / integrifolia	S E R	S	2	C	N	T	2		
O B	B. ~~oblongifolia~~ integrifolia	I N T I	S	3	F	N		4	1	NOISY FRIAR BIRD.
O B										
O B										
O B										

BS 2 ← Number of Banksia species at this Locality (1–3)

Additional Remarks: B. serrata HAD BEEN BURNT. B. integrifolia HAD ESCAPED THE FIRE.

A45



BANKSIA ATLAS — SIGHT RECORD SHEET

Use BLOCK LETTERS to fill in blank boxes ☐ inserting one letter per space.
Shaded boxes ☐ are "for office use only".
On dashed lines ..... use own handwriting.
If in doubt about a record, leave space blank.
Write zero as "Ø", seven as "7", letter i as "I", letter Z as "Z".

Observer: R C P S F (1–5) | State code: N S (6–7) | Date of Observation Yr Mn Dy: 8 5 Ø 4 2 6 (8–13) | Locality No. for day: 3 (14)

Map used and scale: CATHERINE HILL BAY 9231-IV-S 1:25000

LOCALITY

Latitude: G D 33° 11' 49" (1–8)
Longitude: 151° 37' Ø7" (9–15)
Locality Resolution code: 1 (16)
Local Authority code: 172 (17–21)
Name of Local Authority (Shire etc.): WYONG SHIRE COUNCIL

Nearest named place: N P LAKE MUNMORAH (1–26)
Straight line distance from nearest place (km) (last digit ↓): 4·25 (27–31)
Direction from nearest place: E (32–34) (first letter)

Further details of location (1–70):
L O 4ØØM EAST OF WYBUNG HEAD TRIG TOWA
RDS WYBUNG HEAD ON RHS OF TRACK

Reserve or National Park? P R: Y (3) Y = yes N = no
Reserve/Park Name: MUNMORAH STATE RECREATION AREA.
Reserve number: S R A 17 (4–10)
Reserve class: (11)

HABITAT

Altitude (m) (last digit ↓): H T 85 (1–6)
Altitude Resolution Code: 1 (7)
Within 2 km of Coast?: Y (8) Y = yes N = no
Landform code: G S (9–10)
Aspect of Slope (x x x = no slope) (first letter): S (11–13)
Surface Soil code: S (14)
Soil Colour code: G (15)
Vegetation Structure code: S S (16–17)
Vegetation restricted to road verge?: N (18) Y = yes N = no
If "x" (= other) recorded for any of above, please specify,

Signs of Fire?: Y (19) Y = yes N = no
If yes, approx. number of months ago. (Ø = less than 1 month): 3Ø (last digit) (20–21)

Dominant species at Record Locality: NO DOMINANTS. SPECIES RICH HEATH.

BANKSIAS PRESENT

OB	Name	Species code	Shrub (S) or Tree (T)	Population code	Flower code	New Shoot growth? (Y = yes N = no)	Response to fire code	Average Height (metres) (last digit ↓)	Pollinator code	Specify Name of Pollinator if Known
OB (1–2)	B. spinulosa var collina	SPIO (3–6)	S (7)	3 (8)	F (9)	Y (10)	L (11–12)	Ø·4 (13–15)	N (16–18)	DAY WAS WET & WINDY. AREA USUALLY ABOUNDS IN NEW HOLLAND HONEYEATERS. (19–21)
OB (1–2)	B. oblongifolia	OBL (3–6)	S (7)	3 (8)	F (9)	N (10)	L (11–12)	Ø·3 (13–15)	N (16–18)	
OB (1–2)	B. aemula	AEM (3–6)	S (7)	3 (8)	A (9)	N (10)	L (11–12)	Ø·3 (13–15)	N (16–18)	
OB (1–2)		(3–6)	(7)	(8)	(9)	(10)	(11–12)	(13–15)	(16–18)	(19–21)
OB (1–2)		(3–6)	(7)	(8)	(9)	(10)	(11–12)	(13–15)	(16–18)	(19–21)

BS 3 ← Number of Banksia species at this Locality (1–3)
(4–43)

Additional Remarks: LOCALITY IS LARGELY COVERED BY AN OLD DUNE (POSSIBLY FROM SAME SYSTEM AS DUNE MENTIONED IN S.R.S. DEALING WITH LOCALITY 1 FOR 26/4/85.) B. aemula & B. oblongifolia OCCUR ON DUNE, BUT B. spinulosa var collina OCCURS ONLY ON ORIGINAL CLAYISH SOIL NOT COVERED BY SAND. B. oblongifolia OCCURS HERE ALSO. & PSFNS 85Ø316



BANKSIA ATLAS — SIGHT RECORD SHEET

Use BLOCK LETTERS to fill in blank boxes ☐ inserting one letter per space.
Shaded boxes ☐ are "for office use only".
On dashed lines..... use own handwriting.
If in doubt about a record, leave space blank.
Write zero as "Ø", seven as "7̸", letter i as "I", letter Z as "Z".

Observer: R C P S F (1–5) | State code: N S (6–7) | Date of Observation Yr Mn Dy: 8 4 / 1 2 / 1 7 (8–13) | Locality No. for day: 1 (14/)

Map used and scale CATHERINE HILL BAY ~~9232~~ 9231V-S 1:25,000

LOCALITY

Latitude: G D 3 3 ° 1 4 ' 4 1 " (1–8)
Longitude: 1 5 1 ° 3 Ø ' Ø Ø " (9–15)
Locality Resolution code: 1 (16)
Local Authority code: 1 7 2 (17–21 /)
Name of Local Authority (Shire etc.): WYONG SHIRE

Nearest named place: N P GOROKAN (1–26)
Straight line distance from nearest place (km) (last digit ↓): 1 · 8 (27–31)
Direction from nearest place: N N E (32–34 /) (↑ first letter)

Further details of location:
L O 5 Ø Ø m E OF PACIFIC HIGHWAY ALONG GO
ØBARABAH ROAD (1–70 /)

Reserve or National Park? P R (1–2) N (3) Y = yes N = no
Reserve/Park Name.....
Reserve number (4–10)
Reserve class (11 /)

HABITAT

Altitude (m) (last digit ↓): H T 2 5 (1–6)
Altitude Resolution Code: 1 (7)
Within 2 km of Coast? N (8) Y = yes N = no
Landform code: G S (9–10)
Aspect of Slope (x x x = no slope) (first letter →): N E (11–13)
Surface Soil code: C (14)
Soil Colour code: G (15)
Vegetation Structure code: W L (16–17)
Vegetation restricted to road verge? N (18) Y = yes N = no
If "x" (= other) recorded for any of above, please specify,
Signs of Fire? Y (19) Y = yes N = no
If yes, approx. number of months ago. (Ø = less than 1 month) (20–21 / ← last digit)
Dominant species at Record Locality: EUCALYPTUS CAPITELLATA / ANGOPHORA COSTATA.

BANKSIAS PRESENT

	Name	Species code	Shrub (S) or Tree (T)	Popu-lation code	Flower code	New Shoot growth? (Y = yes N = no)	Response to fire code	Average Height (metres) (last digit ↓)	Pollinator code	Specify Name of Pollinator if Known
OB (1–2)	B. spinulosa var collina	S P I Ø (3–6)	S (7)	3 (8)	A C (9)	Y (10)	(11–12)	Ø · 8 (13–15)	N (16–18)	(19–21 /)
OB (1–2)	B. oblongifolia	O B L (3–6)	S (7)	3 (8)	A C (9)	Y (10)	(11–12)	1 · Ø (13–15)	N (16–18)	(19–21 /)
OB (1–2)		(3–6)	(7)	(8)	(9)	(10)	(11–12)	(13–15)	(16–18)	(19–21 /)
OB (1–2)		(3–6)	(7)	(8)	(9)	(10)	(11–12)	(13–15)	(16–18)	(19–21 /)
OB (1–2)		(3–6)	(7)	(8)	(9)	(10)	(11–12)	(13–15)	(16–18)	(19–21 /)

BS 2 (1–3) ← Number of Banksia species at this Locality (4–23 /)

Additional Remarks: AREA WILL PROBABLY BE CLEARED FOR RESIDENTIAL DEVELOPMENT WITHIN THE NEXT 10 YEARS.

A45



BANKSIA ATLAS — SIGHT RECORD SHEET

Use BLOCK LETTERS to fill in blank boxes ☐ inserting one letter per space.
Shaded boxes ☐ are "for office use only".
On dashed lines ..... use own handwriting.
If in doubt about a record, leave space blank.
Write zero as "Ø", seven as "7", letter i as "I", letter Z as "Z".

Observer: R C P S F (1–5) | State code: N S (6–7) | Date of Observation Yr Mn Dy: 8 Ø / 1 2 2 Ø (8–13) | Locality No. for day: 1 (14/)

Map used and scale: CATHERINE HILL BAY 9231-IV-S 1:25,ØØØ

LOCALITY

Latitude: G D 3 3 ° 1 2 ′ 4 1 ″ (1–8)
Longitude: 1 5 1 ° 3 2 ′ 1 2 ″ (9–15)
Locality Resolution code: 1 (16)
Local Authority code: 1 7 2 (17–21 /)
Name of Local Authority (Shire etc.): WYONG SHIRE

Nearest named place: N P D O Y A L S O N (1–26)
Straight line distance from nearest place (km) (last digit ↓): 1 · 7 5 (27–31)
Direction from nearest place: S E (32–34 /) (↑ first letter)

Further details of location (1–70 /):
L O N W SIDE OF CONSTRUCTION ACCESS ROA
D TO MUNMORAH POWER STATION

Reserve or National Park? P R (1–2) | N (3) Y = yes N = no
Reserve/Park Name .....
Reserve number (4–10)
Reserve class (11 /)

HABITAT

Altitude (m) (last digit ↓): H T (1–2) _ _ _ _ (3–6)
Altitude Resolution Code (7)
Within 2 km of Coast? N (8) Y = yes N = no
Landform code: G S (9–10)
Aspect of Slope (x x x = no slope) (first letter →): N (11–13)
Surface Soil code: C (14)
Soil Colour code: G (15)
Vegetation Structure code: W L (16–17)
Vegetation restricted to road verge? N (18) Y = yes N = no

If "x" (= other) recorded for any of above, please specify,

Signs of Fire? N (19) Y = yes N = no
If yes, approx. number of months ago. (Ø = less than 1 month) _ _ (20–21 /) ← (last digit)

Dominant species at Record Locality: Casuarina littoralis

BANKSIAS PRESENT

	Name	Species code	Shrub (S) or Tree (T)	Population code	Flower code	New Shoot growth? (Y = yes N = no)	Response to fire code	Average Height (metres) (last digit ↓)	Pollinator code	Specify Name of Pollinator if Known
O B (1–2)	B. oblongifolia	O B L (3–6)	S (7)	2 (8)	A (9)	Y (10)	(11–12)	0 · 8 (13–15)	N (16–18)	(19–21 /)
O B (1–2)		(3–6)	(7)	(8)	(9)	(10)	(11–12)	(13–15)	(16–18)	(19–21 /)
O B (1–2)		(3–6)	(7)	(8)	(9)	(10)	(11–12)	(13–15)	(16–18)	(19–21 /)
O B (1–2)		(3–6)	(7)	(8)	(9)	(10)	(11–12)	(13–15)	(16–18)	(19–21 /)
O B (1–2)		(3–6)	(7)	(8)	(9)	(10)	(11–12)	(13–15)	(16–18)	(19–21 /)

B S 1 (1–3) ← Number of Banksia species at this Locality
(4–43 /)

Additional Remarks:



BANKSIA ATLAS — SIGHT RECORD SHEET

Use BLOCK LETTERS to fill in blank boxes ☐ inserting one letter per space.
Shaded boxes ☐ are "for office use only".
On dashed lines ..... use own handwriting.
If in doubt about a record, leave space blank.
Write zero as "Ø", seven as "7", letter i as "I", letter Z as "Z".

Map used and scale CATHERINE HILL BAY 9231-IV-S 1:25ØØØ

Observer: R C P S F (1–5) | State code: N S (6–7) | Date of Observation Yr Mn Dy: 8 5 Ø 1 Ø 1 (8–13) | Locality No. for day: 1 (14)

LOCALITY

Latitude: G D 33 12 27 (1–8)
Longitude: 151 32 50 (9–15)
Locality Resolution code: 1 (16)
Local Authority code: 172 (17–21)
Name of Local Authority (Shire etc.): WYONG. SHIRE

Nearest named place: N P DOYALSON (1–26)
Straight line distance from nearest place (km) (last digit ↓): 2.4 (27–31)
Direction from nearest place: ESE. (32–34) (↑ first letter)

Further details of location (1–70):
LOALONG TRACK TO MUNMORAH POWER STAT
ION INLET CANAL 5ØØm FROM CANAL

Reserve or National Park? P R (1–2) N (3) Y = yes N = no
Reserve/Park Name .....
Reserve number (4–10)
Reserve class (11)

HABITAT

Altitude (m) (last digit ↓): H T 6 (1–6)
Altitude Resolution Code: 1 (7)
Within 2 km of Coast? N (8) Y = yes N = no
Landform code: G S (9–10)
Aspect of Slope (x x x = no slope) (first letter →): N W (11–13)
Surface Soil code: C (14)
Soil Colour code: G (15)
Vegetation Structure code: W L (16–17)
Vegetation restricted to road verge? N (18) Y = yes N = no
If "x" (= other) recorded for any of above, please specify, ...
Signs of Fire? N (19) Y = yes N = no
If yes, approx. number of months ago. (Ø = less than 1 month) (20–21) ← (last digit)
Dominant species at Record Locality: Eucalyptus racemosa / Angophora costata.

BANKSIAS PRESENT

	Name	Species code	Shrub (S) or Tree (T)	Population code	Flower code	New Shoot growth? (Y = yes N = no)	Response to fire code	Average Height (metres) (last digit ↓)	Pollinator code	Specify Name of Pollinator if Known
OB (1–2)	B. spinulosa var. collina	SPIO (3–6)	S (7)	3 (8)	A (9)	Y (10)	(11–12)	Ø.8 (13–15)	N (16–18)	(19–21)
OB (1–2)	B. oblongifolia	OBL (3–6)	S (7)	3 (8)	A (9)	Y (10)	(11–12)	Ø.8 (13–15)	N (16–18)	(19–21)
OB (1–2)		(3–6)	(7)	(8)	(9)	(10)	(11–12)	(13–15)	(16–18)	(19–21)
OB (1–2)		(3–6)	(7)	(8)	(9)	(10)	(11–12)	(13–15)	(16–18)	(19–21)
OB (1–2)		(3–6)	(7)	(8)	(9)	(10)	(11–12)	(13–15)	(16–18)	(19–21)

BS 2 (1–3) ← Number of Banksia species at this Locality (4–43)

Additional Remarks:



BANKSIA ATLAS — SIGHT RECORD SHEET

Use BLOCK LETTERS to fill in blank boxes ☐ inserting one letter per space.
Shaded boxes ☐ are "for office use only".
On dashed lines.....use own handwriting.
If in doubt about a record, leave space blank.
Write zero as "Ø", seven as "7", letter i as "I", letter Z as "Z".

Observer: RC PSF (1–5) | State code: NS (6–7) | Date of Observation Yr Mn Dy: 85 Ø2 Ø3 (8–13) | Locality No. for day: 1 (14)

Map used and scale: TOURKEY 9231-III-N 1:25ØØØ

LOCALITY

Latitude: GD 33 15 4Ø (1–8) | Longitude: 151 33 ØØ (9–15) | Locality Resolution code: 2 (16) | Local Authority code: 172 (17–21) /

Name of Local Authority (Shire etc.): WYONG SHIRE

Nearest named place: NP NORAHVILLE (1–26)

Straight line distance from nearest place (km) (last digit ↓): 1.1 (27–31) | Direction from nearest place: SSW (32–34) / (↑ first letter)

Further details of location (1–70 /):
LO 3ØØm S OF JUNCTION OF OLEANDER ST
AND EVANS ROAD EAST OF EVANS ROAD

Reserve or National Park? PR: N (Y = yes, N = no) (1–3)

Reserve/Park Name.....

Reserve number (4–10) | Reserve class (11) /

HABITAT

Altitude (m) (last digit ↓): HT 1Ø (1–6) | Altitude Resolution Code: 1 (7)

Within 2 km of Coast? Y (Y = yes, N = no) (8)

Landform code: GS (9–10)

Aspect of Slope (x x x = no slope) (first letter →): W (11–13)

Surface Soil code: S (14)

Soil Colour code: G (15)

Vegetation Structure code: LS (16–17)

Vegetation restricted to road verge? N (Y = yes, N = no) (18)

If "x" (= other) recorded for any of above, please specify,

Signs of Fire? N (Y = yes, N = no) (19)

If yes, approx. number of months ago. (Ø = less than 1 month) (last digit) (20–21) /

Dominant species at Record Locality: Eucalyptus gummifera.

BANKSIAS PRESENT

	Name	Species code	Shrub (S) or Tree (T)	Population code	Flower code	New Shoot growth? (Y = yes, N = no)	Response to fire code	Average Height (metres) (last digit ↓)	Pollinator code	Specify Name of Pollinator if Known
OB	B. robur	ROB	S	1	A	Y		Ø.8	N	
OB	B. aemula	AEM	S	3	B	Y		2.Ø	N	
OB										
OB										
OB										

BS 2 ← Number of Banksia species at this Locality (1–3)

Additional Remarks: LOCALITY PROBABLY SAFE - SEEMS TO BE BEING KEPT AS BUFFER ZONE AROUND SEWAGE TREATMENT WORKS. Banksia robur PROBABLY DECLINING IN NUMBERS AT THIS LOCALITY.



BANKSIA ATLAS — SIGHT RECORD SHEET

Use BLOCK LETTERS to fill in blank boxes ☐ inserting one letter per space.
Shaded boxes ☐ are "for office use only".
On dashed lines ..... use own handwriting.
If in doubt about a record, leave space blank.
Write zero as "Ø", seven as "7", letter i as "I", letter Z as "Z".

Map used and scale: Tuggerah 9231-III-N 1:25ØØØ

Observer: RC PSF (1–5) | State code: NS (6–7) | Date of Observation Yr Mn Dy: 85 Ø2 Ø3 (8–13) | Locality No. for day: 2 (14)

LOCALITY

Latitude: GD 33° 17' Ø4" (1–8) | Longitude: 151° 34' ØØ" (9–15) | Locality Resolution code: 1 (16) | Local Authority code: 172 (17–21) | Name of Local Authority (Shire etc.): WYONG SHIRE.

Nearest named place: NP NORAH HEAD (1–26) | Straight line distance from nearest place (km) (last digit ↓): Ø.4 (27–31) | Direction from nearest place: S (32–34) (↑ first letter)

Further details of location (1–70):
LO EAST SIDE OF SOLDIERS PT DRIVE SOU
TH OF JUNCTION WITH VICTORIA ST. . .

Reserve or National Park? PR (1–2) N (3) Y = yes N = no | Reserve/Park Name ..... | Reserve number (4–10) | Reserve class (11)

HABITAT

Altitude (m) (last digit ↓): HT (1–2) 3Ø (5–6) | Altitude Resolution Code: 1 (7)

Within 2 km of Coast? Y (8) Y = yes N = no | Landform code: GS (9–10) | Aspect of Slope (x x x = no slope) (first letter →): W (11–13)

Surface Soil code: S (14) | Soil Colour code: G (15) | Vegetation Structure code: LS (16–17) | Vegetation restricted to road verge? N (18) Y = yes N = no

If "x" (= other) recorded for any of above, please specify,

Signs of Fire? Y (19) Y = yes N = no | If yes, approx. number of months ago. (Ø = less than 1 month): 3 (20–21) ← (last digit)

Dominant species at Record Locality: Banksia serrata / B. integrifolia.

BANKSIAS PRESENT

	Name	Species code	Shrub (S) or Tree (T)	Population code	Flower code	New Shoot growth? (Y = yes N = no)	Response to fire code	Average Height (metres) (last digit ↓)	Pollinator code	Specify Name of Pollinator if Known
OB (1–2)	B. serrata	SER (3–6)	S (7)	3 (8)	F (9)	N (10)	(11–12)	3.Ø (13–15)	N (16–18)	(19–21)
OB (1–2)	B. integrifolia	INTI (3–6)	S (7)	3 (8)	A (9)	N (10)	S (11–12)	3.Ø (13–15)	N (16–18)	(19–21)
OB (1–2)		(3–6)	(7)	(8)	(9)	(10)	(11–12)	(13–15)	(16–18)	(19–21)
OB (1–2)		(3–6)	(7)	(8)	(9)	(10)	(11–12)	(13–15)	(16–18)	(19–21)
OB (1–2)		(3–6)	(7)	(8)	(9)	(10)	(11–12)	(13–15)	(16–18)	(19–21)

BS 2 (1–3) ← Number of Banksia species at this Locality

(4–43)

Additional Remarks: BOTH BANKSIA SPP GROWING ON OLD DUNES NEAR THE SEA. B. integrifolia GROWING ON SEAWARD SIDE AND PROTECTING B. serrata.



BANKSIA ATLAS — SIGHT RECORD SHEET

Use BLOCK LETTERS to fill in blank boxes ☐ inserting one letter per space.
Shaded boxes ☐ are "for office use only".
On dashed lines ..... use own handwriting.
If in doubt about a record, leave space blank.
Write zero as "Ø", seven as "7", letter i as "I", letter Z as "Z".

Observer: R C P S F (1–5) | State code: N S (6–7) | Date of Observation Yr Mn Dy: 8 5 Ø 3 Ø 4 (8–13) | Locality No. for day: 1 (14)

Map used and scale: TOWKEY 9231-111-N 1:25,000

LOCALITY

Latitude: G D 3 3° 1 5' 1 9" (1–8)
Longitude: 1 5 1° 3 3' 3 4" (9–15)
Locality Resolution code: 1 (16)
Local Authority code: 1 7 2 (17–21)
Name of Local Authority (Shire etc.): WYONG SHIRE

Nearest named place: N P NORAHVILLE (1–26)
Straight line distance from nearest place (km) (last digit ↓): 1.6 (27–31)
Direction from nearest place: N N W (32–34) (↑ first letter)

Further details of location (1–70):
LOSOUTH FROM LAKES BEACH SURF CLUB A
ND EAST OF SCENIC DRIVE

Reserve or National Park? P R (1–2): N (3) Y = yes N = no
Reserve/Park Name: .....
Reserve number (4–10):
Reserve class (11):

HABITAT

Altitude (m) (last digit ↓): H T 5 (1–6)
Altitude Resolution Code: 1 (7)
Within 2 km of Coast? Y (8) Y = yes N = no
Landform code: G S (9–10)
Aspect of Slope (x x x = no slope) (first letter →): W (11–13)
Surface Soil code: S (14)
Soil Colour code: G (15)
Vegetation Structure code: W L (16–17)
Vegetation restricted to road verge? N (18) Y = yes N = no

If "x" (= other) recorded for any of above, please specify,

Signs of Fire? N (19) Y = yes N = no
If yes, approx. number of months ago. (Ø = less than 1 month) (20–21) (last digit)

Dominant species at Record Locality: Eucalyptus botryoides / Angophora costata.

BANKSIAS PRESENT

	Name	Species code (3–6)	Shrub (S) or Tree (T) (7)	Population code (8)	Flower code (9)	New Shoot growth? (10) Y = yes N = no	Response to fire code (11–12)	Average Height (metres) (last digit ↓) (13–15)	Pollinator code (16–18)	Specify Name of Pollinator if Known (19–21)
O B (1–2)	B. serrata	S E R	T	3	A	N		5.0	N	
O B (1–2)	B. aemula	A E M	S	3	F	Y		3.5	1 '	NEW HOLLAND HONEYEATER
O B (1–2)	B. integrifolia	I N T 1	T	3	C	N		6.0	N	
O B (1–2)										
O B (1–2)										

B S 3 (1–3) ← Number of Banksia species at this Locality (4–43) /

Additional Remarks: ALL BANKSIAS GROWING ON OLD DUNES NEAR SEA.

BANKSIA ATLAS — SIGHT RECORD SHEET

Use BLOCK LETTERS to fill in blank boxes ☐ inserting one letter per space.
Shaded boxes ☐ are "for office use only".
On dashed lines ..... use own handwriting.
If in doubt about a record, leave space blank.
Write zero as "Ø", seven as "7", letter i as "I", letter Z as "Z".

Observer: R C P S B (1–5) | State code: N S (6–7) | Date of Observation Yr Mn Dy: 8 4 Ø 8 1 8 (8–13) | Locality No. for day: 1 (14)

Map used and scale: TOUKLEY 9231-III-N 1-25,000 TOPOGRAPHIC

LOCALITY

Latitude: G D 33°15'Ø" (1–8) | Longitude: 151°30'2Ø" (9–15) | Locality Resolution code: 2 (16) | Local Authority code: 1 7 2 (17–21) | Name of Local Authority (Shire etc.): WYONG SHIRE

Nearest named place: N P PIPECLAY PT (1–26) | Straight line distance from nearest place (km) (last digit ↓): 0•1 2 (27–31) | Direction from nearest place: W (32–34) (↑ first letter)

Further details of location (1–70):
L O COUNCIL LAKE EDGE RESERVE KNOWN AS
PIPECLAY NEAR WALK ACCESS

Reserve or National Park? P R (1–2) | Y (3) Y = yes N = no | Reserve/Park Name: NOT SPECIFICALLY NAMED | Reserve number (4–10) | Reserve class (11)

HABITAT

Altitude (m) (last digit ↓): H T 2 (1–6) | Altitude Resolution Code: 1 (7)

Within 2 km of Coast? N (8) Y = yes N = no | Landform code: X X (9–10) | Aspect of Slope (x x x = no slope) (first letter): S S W (11–13)

Surface Soil code: S (14) | Soil Colour code: Y (15) | Vegetation Structure code: W L (16–17) | Vegetation restricted to road verge? N (18) Y = yes N = no

If "x" (= other) recorded for any of above, please specify,
SALINE ESTUARY EDGE

Signs of Fire? N (19) Y = yes N = no | If yes, approx. number of months ago. (Ø = less than 1 month) (last digit) (20–21)

Dominant species at Record Locality: SPOTTED GUM — CASUARINA GLAUCA — LOMANDRA LONGIFOLIA — KENNEDIA RUBICUNDA B. INTEGRIFOLIA VAR COMPAR

BANKSIAS PRESENT

	Name	Species code	Shrub (S) or Tree (T)	Population code	Flower code	New Shoot growth? (Y = yes N = no)	Response to fire code	Average Height (metres) (last digit ↓)	Pollinator code	Specify Name of Pollinator if Known
O B (1–2)	B. INTEGRIFOLIA (COMPAR	I N T C (3–6)	T (7)	2 (8)	B (9)	N (10)	(11–12)	8 (13–15)	N (16–18)	(19–21)
O B		(3–6)	(7)	(8)	(9)	(10)	(11–12)	(13–15)	(16–18)	(19–21)
O B		(3–6)	(7)	(8)	(9)	(10)	(11–12)	(13–15)	(16–18)	(19–21)
O B		(3–6)	(7)	(8)	(9)	(10)	(11–12)	(13–15)	(16–18)	(19–21)
O B		(3–6)	(7)	(8)	(9)	(10)	(11–12)	(13–15)	(16–18)	(19–21)

B S 1 (1–3) ← Number of Banksia species at this Locality (4–43)

Additional Remarks: SEEDLINGS PRESENT — MANY RACHIS WITHOUT FOLLICLES — — ALL FOLLICLES HAD RELEASED SEED — JUVENILE LEAVES NOT TOOTHED — STYLE 26mm PERIANTH 18mm — SEVERE HUMAN PRESSURE MANY BROKEN LIMBS (CHILDREN PLAYING) — VERY HIGH WIND AREA — TREES STUNTED NEAR WATER EDGE —

BANKSIA ATLAS — SIGHT RECORD SHEET

Use BLOCK LETTERS to fill in blank boxes ☐ inserting one letter per space.
Shaded boxes ☐ are "for office use only".
On dashed lines ..... use own handwriting.
If in doubt about a record, leave space blank.
Write zero as "Ø", seven as "7", letter i as "I", letter Z as "Z".

Map used and scale: TOUKLEY 9231-III-N 1-25,000 TOPOGRAPHIC

Observer: R C P S B (1–5) | State code: N S (6–7) | Date of Observation Yr Mn Dy: 8 4 Ø 8 2 2 (8–13) | Locality No. for day: 1 (14)

LOCALITY

Latitude: G D 3 3 ° 1 5 ' 3 Ø " (1–8)
Longitude: 1 5 1 ° 3 3 ' 3 4 " (9–15)
Locality Resolution code: 2 (16)
Local Authority code: 1 7 2 (17–21)
Name of Local Authority (Shire etc.): WYONG SHIRE

Nearest named place: N P J E W F I S H _ P T (1–26)
Straight line distance from nearest place (km) (last digit): Ø • 3 (27–31)
Direction from nearest place: W (32) (first letter)

Further details of location:
L O 5 Ø Ø _ M E T R E S _ N O R T H _ O F _ W E R E P I _ S T R E E T
N E A R _ L A K E S _ B E A C H (1–70)

Reserve or National Park? P R (1–2) | N (3) Y = yes N = no
Reserve/Park Name: .....
Reserve number: (4–10)
Reserve class: (11)

HABITAT

Altitude (m) (last digit): H T _ _ _ 2 (1–6)
Altitude Resolution Code: 1 (7)
Within 2 km of Coast? Y (8) Y = yes N = no
Landform code: G S (9–10)
Aspect of Slope (x x x = no slope) (first letter): (11–13)
Surface Soil code: S (14)
Soil Colour code: G (15)
Vegetation Structure code: W L (16–17)
Vegetation restricted to road verge? N (18) Y = yes N = no

If "x" (= other) recorded for any of above, please specify,
SECONDARY DUNE

Signs of Fire? Y (19) Y = yes N = no
If yes, approx. number of months ago. (Ø = less than 1 month): 2 4 (last digit) (20–21)

Dominant species at Record Locality: ANGOPHORA COSTATA, LEPTASPERMUM SP, MACRAZAMIA COMUNIS, BRACKEN, BITOU BUSH, BOTH BELOW S.P. WELL REPRESENTED

BANKSIAS PRESENT

	Name	Species code	Shrub (S) or Tree (T)	Population code	Flower code	New Shoot growth? (Y = yes N = no)	Response to fire code	Average Height (metres) (last digit)	Pollinator code	Specify Name of Pollinator if Known
OB (1–2)	B. SERRATA	S E R (3–6)	T (7)	2 (8)	B (9)	N (10)	. . (11–12)	6 (13–15)	1 (16–18)	HONEYEATER SP. (19–21)
OB (1–2)	B. INTEGRIFOLIA/COMPAR	I N T C (3–6)	T (7)	2 (8)	F (9)	N (10)	. . (11–12)	9 (13–15)		
OB (1–2)		(3–6)	(7)	(8)	(9)	(10)	(11–12)	(13–15)	(16–18)	(19–21)
OB (1–2)		(3–6)	(7)	(8)	(9)	(10)	(11–12)	(13–15)	(16–18)	(19–21)
OB (1–2)		(3–6)	(7)	(8)	(9)	(10)	(11–12)	(13–15)	(16–18)	(19–21)

BS 2 ← Number of Banksia species at this Locality (1–3)

(4–43)

Additional Remarks: B. SERRATA... DOWNY TOMENTOSE ON LEAF MIDRIB AND BRANCHLETS NOT ON LEAF UNDERSURFACE — ONE DEAD SPECIMEN (COULD BE OLD AGE) NO SHOOTS OR SEEDLINGS. B. INTEGRIFOLIA/COMPAR CONTRARY TO THE NOTES ON PREVIOUS S.R.S. OF THIS SPECIES, JUVENILE LEAVES ALL TOOTHED (COULD THIS BE DUE TO CROSS POLLINATION WITH B. SERRATA? I WILL LOOK FURTHER. MANY B. SERRATA LEAVES FALLEN TO GROUND



BANKSIA ATLAS — SIGHT RECORD SHEET

Use BLOCK LETTERS to fill in blank boxes ☐ inserting one letter per space.
Shaded boxes ☐ are "for office use only".
On dashed lines ..... use own handwriting.
If in doubt about a record, leave space blank.
Write zero as "Ø", seven as "7", letter i as "I", letter Z as "Z".

Observer: R C M M A (1–5) | State code: N S (6–7) | Date of Observation Yr Mn Dy: 8 4 1 Ø Ø 9 (8–13) | Locality No. for day: 1 (14)

Map used and scale ..... CANBERRA 1:250,000 .....

LOCALITY

Latitude: G D 3 5 2 7 Ø Ø (1–8)
Longitude: 1 4 9 3 2 Ø Ø (9–15)
Locality Resolution code: 4 (16)
Local Authority code: 1 7 4 (17–21)
Name of Local Authority (Shire etc.): YARROW LUMLA

Nearest named place: N P F O R B E S C R E E K (1–26)
Straight line distance from nearest place (km) (last digit): 5 (27–31)
Direction from nearest place: E S E (32–34) (first letter)

Further details of location: L O 5 K M E S E F O R B E S C R E E K (1–36)

Reserve or National Park? P R (1–2) N (3) Y = yes N = no
Reserve/Park Name .....
Reserve number (4–10)
Reserve class (11)

HABITAT

Altitude (m) (last digit): H T 1 Ø Ø Ø (1–6)
Altitude Resolution Code: 4 (7)
Within 2 km of Coast? N (8) Y = yes N = no
Landform code: S S (9–10)
Aspect of Slope (x x x = no slope) (first letter): S (11–13)
Surface Soil code: L (14)
Soil Colour code: G (15)
Vegetation Structure code: F T (16–17)
Vegetation restricted to road verge? N (18) Y = yes N = no
If "x" (= other) recorded for any of above, please specify,
.....
.....
Signs of Fire? N (19) Y = yes N = no
If yes, approx. number of months ago. (Ø = less than 1 month) (last digit) (20–21)
Dominant species at Record Locality: .....
SNOW GUMS ? E stellulata
B. marginata

BANKSIAS PRESENT

	Name	Species code	Shrub (S) or Tree (T)	Population code	Flower code	New Shoot growth? (Y = yes N = no)	Response to fire code	Average Height (metres) (last digit)	Pollinator code	Specify Name of Pollinator if Known
O B (1–2)	MARGINATA	M A R (3–6)	T (7)	3 (8)	C (9)	N (10)	(11–12)	6 (13–15)	(16–18)	(19–21)
O B										
O B										
O B										
O B										

B S 1 (1–3) ← Number of Banksia species at this Locality (4–43)

Additional Remarks:



BANKSIA ATLAS — SIGHT RECORD SHEET

Use BLOCK LETTERS to fill in blank boxes ☐ inserting one letter per space.
Shaded boxes ☐ are "for office use only".
On dashed lines ..... use own handwriting.
If in doubt about a record, leave space blank.
Write zero as "Ø", seven as "7", letter i as "I", letter Z as "Z".

Observer: R C M M A (1–5) | State code: N S (6–7) | Date of Observation Yr Mn Dy: 8 4 1 Ø Ø 9 (8–13) | Locality No. for day: 2 (14)

Map used and scale: CANBERRA 1:250·000

LOCALITY

Latitude: G D 3 5 2 5 3 Ø (1–8)
Longitude: 1 4 9 3 1 3 Ø (9–15)
Locality Resolution code: 3 (16)
Local Authority code: 1 7 4 (17–21)
Name of Local Authority (Shire etc.): YARROWLUMLA

Nearest named place: N P F O R B E S C R E E K (1–26)
Straight line distance from nearest place (km) (last digit): 4 (27–31)
Direction from nearest place: E S E (32–34) (first letter)

Further details of location: L O 4 K M E S E F O R B E S C R E E K (1–36)

Reserve or National Park? P R (1–2) N (3) Y = yes N = no
Reserve/Park Name .....
Reserve number (4–10)
Reserve class (11)

HABITAT

Altitude (m) (last digit): H T 9 9 Ø (1–6)
Altitude Resolution Code: 4 (7)
Within 2 km of Coast? N (8) Y = yes N = no
Landform code: S S (9–10)
Aspect of Slope (x x x = no slope) (first letter): S (11–13)
Surface Soil code: L (14)
Soil Colour code: G (15)
Vegetation Structure code: F T (16–17)
Vegetation restricted to road verge? N (18) Y = yes N = no

If "x" (= other) recorded for any of above, please specify,

Signs of Fire? N (19) Y = yes N = no
If yes, approx. number of months ago. (Ø = less than 1 month) (last digit) (20–21)

Dominant species at Record Locality: Eucalyptus fastigata

BANKSIAS PRESENT

	Name	Species code	Shrub (S) or Tree (T)	Popu-lation code	Flower code	New Shoot growth?	Response to fire code	Average Height (metres) (last digit)	Pollinator code	Specify Name of Pollinator if Known
O B	MARGINATA	M A R	T	2	C	N		4		
O B										
O B										
O B										
O B										

B S 1 ← Number of Banksia species at this Locality (1–3)

Additional Remarks:



BANKSIA ATLAS — SIGHT RECORD SHEET

Use BLOCK LETTERS to fill in blank boxes ☐ inserting one letter per space.
Shaded boxes ☐ are "for office use only".
On dashed lines ..... use own handwriting.
If in doubt about a record, leave space blank.
Write zero as "Ø", seven as "7", letter i as "I", letter Z as "Z".

Observer: R C M M A (1–5) | State code: N S (6–7) | Date of Observation Yr Mn Dy: 8 4 1 Ø Ø 9 (8–13) | Locality No. for day: 3 (14/)

Map used and scale: CANBERRA 1:250,000

LOCALITY

Latitude: G D 3 5 ° 2 6 ' 3 Ø " (1–8) | Longitude: 1 4 9 ° 3 Ø ' Ø Ø " (9–15) | Locality Resolution code: 3 (16) | Local Authority code: 1 7 4 (17–21 /)

Name of Local Authority (Shire etc.): YARROWLUMLA

Nearest named place: N P F O R B E S C R E E K (1–26)

Straight line distance from nearest place (km) (last digit ↓): 2 (27–31)

Direction from nearest place: E S E (32–34 /) (↑ first letter)

Further details of location: L O 2 . 5 K M E S E F O R B E S C R E E K (1–70 /)

Reserve or National Park? P R (1–2) | N (3) Y = yes N = no | Reserve/Park Name: ..... | Reserve number (4–10) | Reserve class (11 /)

HABITAT

Altitude (m) (last digit ↓): H T 9 Ø Ø (1–5) | Altitude Resolution Code: 4 (7)

Within 2 km of Coast? N (8) Y = yes N = no

Landform code: S S (9–10)

Aspect of Slope (x x x = no slope) (first letter →): S (11–13)

Surface Soil code: L (14)

Soil Colour code: G (15)

Vegetation Structure code: F T (16–17)

Vegetation restricted to road verge? N (18) Y = yes N = no

If "x" (= other) recorded for any of above, please specify,

Signs of Fire? N (19) Y = yes N = no

If yes, approx. number of months ago. (Ø = less than 1 month) (20–21 /) ← (last digit)

Dominant species at Record Locality: E. fastigata.

BANKSIAS PRESENT

	Name	Species code	Shrub (S) or Tree (T)	Popu-lation code	Flower code	New Shoot growth?	Response to fire code	Average Height (metres) (last digit ↓)	Pollinator code	Specify Name of Pollinator if Known
O B (1–2)	MARGINATA	M A R (3–6)	T (7)	2 (8)	C (9)	N (10) Y = yes N = no	(11–12)	4 (13–15)	N (16–18)	(19–21 /)
O B (1–2)		(3–6)	(7)	(8)	(9)	(10)	(11–12)	(13–15)	(16–18)	(19–21 /)
O B (1–2)		(3–6)	(7)	(8)	(9)	(10)	(11–12)	(13–15)	(16–18)	(19–21 /)
O B (1–2)		(3–6)	(7)	(8)	(9)	(10)	(11–12)	(13–15)	(16–18)	(19–21 /)
O B (1–2)		(3–6)	(7)	(8)	(9)	(10)	(11–12)	(13–15)	(16–18)	(19–21 /)

B S 1 (1–3) ← Number of Banksia species at this Locality (4–23 /)

Additional Remarks:



BANKSIA ATLAS — SIGHT RECORD SHEET

Use BLOCK LETTERS to fill in blank boxes ☐ inserting one letter per space.
Shaded boxes ☐ are "for office use only".
On dashed lines ..... use own handwriting.
If in doubt about a record, leave space blank.
Write zero as "Ø", seven as "7", letter i as "I", letter Z as "Z".

Observer: R C K M D (1–5) | State code: N S (6–7) | Date of Observation Yr Mn Dy: 8 5 1 Ø 1 9 (8–13) | Locality No. for day: 1 (14)

Map used and scale: BOMBAY 1:25000

LOCALITY

Latitude: G D 3 5 2 6 4 / (1–8)
Longitude: 1 4 9 3 / 5 5 (9–15)
Locality Resolution code: 2 (16)
Local Authority code: 1 7 4 (17–21)
Name of Local Authority (Shire etc.): YARROWLUMLA SHIRE

Nearest named place: N P SOUTH BLACK RANGE TRIG (1–26)
Straight line distance from nearest place (km) (last digit ↓): 2 · Ø (27–31)
Direction from nearest place: S (32–34) (↑ first letter)

Further details of location: LO BESIDE MULLOON FIRE TRAIL (1–70)

Reserve or National Park? P R (1–2): N (3) Y = yes N = no
Reserve/Park Name: Tallaganda State Forest
Reserve number (4–10)
Reserve class (11)

HABITAT

Altitude (m) (last digit ↓): H T 9 5 Ø (1–6)
Altitude Resolution Code: 1 (7)
Within 2 km of Coast?: N (8) Y = yes N = no
Landform code: G S (9–10)
Aspect of Slope (x x x = no slope) (first letter): S (11–13)
Surface Soil code: S (14)
Soil Colour code: G (15)
Vegetation Structure code: F T (16–17)
Vegetation restricted to road verge?: N (18) Y = yes N = no

If "x" (= other) recorded for any of above, please specify,

Signs of Fire?: N (19) Y = yes N = no
If yes, approx. number of months ago. (Ø = less than 1 month) (last digit) (20–21)

Dominant species at Record Locality:
Acacia melanoxylon / Eucalyptus viminalis
Eucalyptus pauciflorus

BANKSIAS PRESENT

	Name	Species code	Shrub (S) or Tree (T)	Popu-lation code	Flower code	New Shoot growth?	Response to fire code	Average Height (metres) (last digit ↓)	Pollinator code	Specify Name of Pollinator if Known
OB (1–2)	B. marginata	M A R (3–6)	T (7)	3 (8)	C (9)	N (10) Y = yes N = no	(11–12)	5 (13–15)	N (16–18)	(19–21)
OB										
OB										
OB										
OB										

BS 1 ← Number of Banksia species at this Locality (1–3)

Additional Remarks (4–43):
MAR - old cones all open, seeds released.



BANKSIA ATLAS — SIGHT RECORD SHEET

Use BLOCK LETTERS to fill in blank boxes ☐ inserting one letter per space.
Shaded boxes ☐ are "for office use only".
On dashed lines ..... use own handwriting.
If in doubt about a record, leave space blank.
Write zero as "Ø", seven as "7̶", letter i as "I", letter Z as "Z̶".

Observer: R C K M D (1–5) | State code: N S (6–7) | Date of Observation Yr Mn Dy: 8 5 Ø 8 Ø 9 (8–13) | Locality No. for day: 1 (14)

Map used and scale: BENDOURA 1:25000

LOCALITY

Latitude: G D 35 3Ø' 1Ø" (1–8) | Longitude: 149° 31' 3Ø" (9–15) | Locality Resolution code: 2 (16) | Local Authority code: 174 (17–21) /

Name of Local Authority (Shire etc.): Yarrowlumla Shire

Nearest named place: N P LOWDEN TRIG (1–26)

Straight line distance from nearest place (km) (last digit ↓): 5·Ø (27–31)

Direction from nearest place: W (32–34) / (↑ first letter)

Further details of location: LO BESIDE YANDYGUINULA CREEK (1–70) /

Reserve or National Park? P R (1–2) | N (3) Y = yes N = no

Reserve/Park Name: Tallaganda State Forest

Reserve number (4–10) | Reserve class (11) /

HABITAT

Altitude (m) (last digit ↓): H T 1 Ø Ø Ø (1–6)

Altitude Resolution Code: 2 (7)

Within 2 km of Coast? N (8) Y = yes N = no

Landform code: G S (9–10)

Aspect of Slope (x x x = no slope) (first letter): N (11–13)

Surface Soil code: L (14)

Soil Colour code: B (15)

Vegetation Structure code: W L (16–17)

Vegetation restricted to road verge? N (18) Y = yes N = no

If "x" (= other) recorded for any of above, please specify,

Granite soil.

Signs of Fire? N (19) Y = yes N = no

If yes, approx. number of months ago. (Ø = less than 1 month) (last digit) (20–21) /

Dominant species at Record Locality:

Eucalyptus pauciflorus / E. radiata

BANKSIAS PRESENT

	Name	Species code	Shrub (S) or Tree (T)	Population code	Flower code	New Shoot growth? (Y = yes N = no)	Response to fire code	Average Height (metres) (last digit ↓)	Pollinator code	Specify Name of Pollinator if Known
OB (1–2)	B. marginata	MAR (3–6)	T (7)	3 (8)	N (9)	N (10)		5 (13–15)	N (16–18)	(19–21) /
OB (1–2)		(3–6)	(7)	(8)	(9)	(10)	(11–12)	(13–15)	(16–18)	(19–21) /
OB (1–2)		(3–6)	(7)	(8)	(9)	(10)	(11–12)	(13–15)	(16–18)	(19–21) /
OB (1–2)		(3–6)	(7)	(8)	(9)	(10)	(11–12)	(13–15)	(16–18)	(19–21) /
OB (1–2)		(3–6)	(7)	(8)	(9)	(10)	(11–12)	(13–15)	(16–18)	(19–21) /

BS 1 (1–3) ← Number of Banksia species at this Locality (4–43) /

Additional Remarks:

MAR – old cones open, seeds released;
a few recently finished flowers (ie. with colour).

BANKSIA ATLAS — SIGHT RECORD SHEET

Use BLOCK LETTERS to fill in blank boxes ☐ inserting one letter per space.
Shaded boxes ☐ are "for office use only".
On dashed lines ..... use own handwriting.
If in doubt about a record, leave space blank.
Write zero as "Ø", seven as "7", letter i as "I", letter Z as "Z".

Observer: R C L G E (1–5) | State code: N S (6–7) | Date of Observation Yr Mn Dy: 8 5 0 3 1 7 (8–13) | Locality No. for day: 1 (14)

Map used and scale: BRAIDWOOD 1:100000 SHEET 8827

LOCALITY

Latitude: G D 3 5 2 Ø Ø Ø (1–8) | Longitude: 1 4 9 4 2 3 Ø (9–15) | Locality Resolution code: 3 (16) | Local Authority code: 1 7 4 (17–21) | Name of Local Authority (Shire etc.): YARROWLUMLA SHIRE

Nearest named place: N P R O S S I (1–26) | Straight line distance from nearest place (km) (last digit): 3.5 (27–31) | Direction from nearest place: E N E (32–34) (first letter)

Further details of location: L O S I D E S O F H O S K I N S T O N - B R A I D W O O D R O A D (1–70)

Reserve or National Park? P R (1–2): Y (3) Y = yes N = no | Reserve/Park Name: TALLAGANDA STATE FOREST | Reserve number (4–10) | Reserve class (11)

HABITAT

Altitude (m) (last digit): H T 1 Ø 3 Ø (1–6) | Altitude Resolution Code: 2 (7)

Within 2 km of Coast? N (8) Y = yes N = no | Landform code: 9 S (9–10) | Aspect of Slope (x x x = no slope) (first letter): S S W (11–13)

Surface Soil code: S (14) | Soil Colour code: G (15) | Vegetation Structure code: F T (16–17) | Vegetation restricted to road verge? N (18) Y = yes N = no

If "x" (= other) recorded for any of above, please specify,

Signs of Fire? N (19) Y = yes N = no | If yes, approx. number of months ago. (Ø = less than 1 month) (last digit) (20–21)

Dominant species at Record Locality: EUCALYPTUS VIMINALIS

BANKSIAS PRESENT

	Name	Species code	Shrub (S) or Tree (T)	Population code	Flower code	New Shoot growth? Y = yes N = no	Response to fire code	Average Height (metres) (last digit)	Pollinator code	Specify Name of Pollinator if Known
OB (1–2)	B. MARGINATA	M A R (3–6)	T (7)	2 (8)	F (9)	N (10)	(11–12)	8 (13–15)	1 (16–18)	EASTERN SPINEBILL (19–21)
OB										
OB										
OB										
OB										

BS 1 (1–3) ← Number of Banksia species at this Locality (4–43)

Additional Remarks:

Ca. 20 EASTERN SPINEBILLS FEEDING EXCLUSIVELY ON TREES; NOT OBSERVED IN 'BANKSIA-FREE' AREAS (WEST)

BANKSIAS PRESENT (MARGINATA) IN GOOD NUMBERS FOR Ca. 3 Km BEFORE DESCRIBED POINT

BANKSIA ATLAS — SIGHT RECORD SHEET

Use BLOCK LETTERS to fill in blank boxes ☐ inserting one letter per space.
Shaded boxes ☐ are "for office use only".
On dashed lines ..... use own handwriting.
If in doubt about a record, leave space blank.
Write zero as "Ø", seven as "7", letter i as "I", letter Z as "Z".

Map used and scale .....

Observer	State code	Date of Observation Yr	Mn	Dy	Locality No. for day
RC MMA	NS	84	1Ø	Ø9	4

LOCALITY

Latitude	Longitude	Locality Resolution code	Local Authority code	Name of Local Authority (Shire etc.)
GD 35 26 ØØ	149 29 3Ø	3	174	YARROWLUMLA

Nearest named place: NP FORBES CREEK

Straight line distance from nearest place (km) (last digit ↓): Ø.5

Direction from nearest place: ESE (↑ first letter)

Further details of location: LO.5 KM E FORBES CREEK

Reserve or National Park? PR — N (Y = yes, N = no)

Reserve/Park Name .....

Reserve number

Reserve class

HABITAT

Altitude (m) (last digit ↓): HT 8ØØ

Altitude Resolution Code: 4

Within 2 km of Coast? N (Y = yes, N = no)

Landform code: GS

Aspect of Slope (x x x = no slope) (first letter): S

Surface Soil code: S

Soil Colour code: Y

Vegetation Structure code: CF

Vegetation restricted to road verge? N (Y = yes, N = no)

If "x" (= other) recorded for any of above, please specify,

Signs of Fire? N (Y = yes, N = no)

If yes, approx. number of months ago. (Ø = less than 1 month) (last digit)

Dominant species at Record Locality: Leptospermum sp, cleared farm with E fastigata at roadside

BANKSIAS PRESENT

Name	Species code	Shrub (S) or Tree (T)	Population code	Flower code	New Shoot growth?	Response to fire code	Average Height (metres) (last digit ↓)	Pollinator code	Specify Name of Pollinator if Known
OB MARGINATA	MAR	S	1	C	N (Y = yes, N = no)		3		
OB									
OB									
OB									
OB									

BS 1 ← Number of Banksia species at this Locality

Additional Remarks:

A45



BANKSIA ATLAS — SIGHT RECORD SHEET

Use BLOCK LETTERS to fill in blank boxes ☐ inserting one letter per space.
Shaded boxes ☐ are "for office use only".
On dashed lines.....use own handwriting.
If in doubt about a record, leave space blank.
Write zero as "Ø", seven as "7", letter i as "I", letter Z as "Z".

Observer: R C M M A (1–5) | State code: N S (6–7) | Date of Observation Yr Mn Dy: 8 4 1 1 2 Ø (8–13) | Locality No. for day: 1 (14)

Map used and scale ..... CANBERRA 1:250,000

LOCALITY

Latitude: G D 3 5 2 8 3 Ø (1–8)
Longitude: 1 4 9 2 9 3 Ø (9–15)
Locality Resolution code: 3 (16)
Local Authority code: 1 7 4 (17–21)
Name of Local Authority (Shire etc.): YARROWLUMLA

Nearest named place: N P F Ø R B E S C R E E K (1–26)
Straight line distance from nearest place (km) (last digit ↓): Ø · 5 (27–31)
Direction from nearest place: W N W (32–34) (↑ first letter)

Further details of location: L O • 5 K M W N W F O R B E S C R E E K (1–36)

Reserve or National Park? P R (1–2): N (3) Y = yes N = no
Reserve/Park Name.....
Reserve number (4–10)
Reserve class (11)

HABITAT

Altitude (m) (last digit ↓): H T 9 Ø Ø (1–6)
Altitude Resolution Code (7)
Within 2 km of Coast? N (8) Y = yes N = no
Landform code: G S (9–10)
Aspect of Slope (x x x = no slope) (first letter →) (11–13)
Surface Soil code: L (14)
Soil Colour code: G (15)
Vegetation Structure code: W L (16–17)
Vegetation restricted to road verge? N (18) Y = yes N = no
If "x" (= other) recorded for any of above, please specify,
Signs of Fire? N (19) Y = yes N = no
If yes, approx. number of months ago. (Ø = less than 1 month) (20–21) (last digit)
Dominant species at Record Locality: Eucalyptus sp?

BANKSIAS PRESENT

	Name	Species code	Shrub (S) or Tree (T)	Popu-lation code	Flower code	New Shoot growth?	Response to fire code	Average Height (metres) (last digit ↓)	Pollinator code	Specify Name of Pollinator if Known
O B (1–2)	MARGINATA	M A R (3–6)	S (7)	1 (8)	C (9)	Y (10) Y = yes N = no	(11–12)	3 (13–15)	N (16–18)	(19–21)
O B (1–2)		(3–6)	(7)	(8)	(9)	(10)	(11–12)	(13–15)	(16–18)	(19–21)
O B (1–2)		(3–6)	(7)	(8)	(9)	(10)	(11–12)	(13–15)	(16–18)	(19–21)
O B (1–2)		(3–6)	(7)	(8)	(9)	(10)	(11–12)	(13–15)	(16–18)	(19–21)
O B (1–2)		(3–6)	(7)	(8)	(9)	(10)	(11–12)	(13–15)	(16–18)	(19–21)

B S 1 (1–3) ← Number of Banksia species at this Locality (4–43)

Additional Remarks:

A45

BANKSIA ATLAS — SIGHT RECORD SHEET

Use BLOCK LETTERS to fill in blank boxes ☐ inserting one letter per space.
Shaded boxes ☐ are "for office use only".
On dashed lines ..... use own handwriting.
If in doubt about a record, leave space blank.
Write zero as "Ø", seven as "7", letter i as "I", letter Z as "Z".

Map used and scale AUSTRALIAN CAPITAL TERRITORY 1:000000

Observer: RCMMA (1–5) | State code: NS (6–7) | Date of Observation Yr Mn Dy: 84 12 17 (8–13) | Locality No. for day: 1 (14)

LOCALITY

Latitude: GD3544Ø8 (1–8) | Longitude: 149185Ø5 (9–15) | Locality Resolution code: 1 (16) | Local Authority code: 174 (17–21) /

Name of Local Authority (Shire etc.): YARROWLUMLA

Nearest named place: NPJINGERA (1–26) | Straight line distance from nearest place (km) (last digit): 4 (27–31) | Direction from nearest place: NW (32–34) / (first letter)

Further details of location (1–70 /):
LO 1·2 KM NNW BOOLBOOLMA CROSSING ON
QUEANBEYAN RIVER

Reserve or National Park? PR (1–2) N (3) Y = yes N = no | Reserve/Park Name ..... | Reserve number (4–10) | Reserve class (11) /

BANKSIAS PRESENT

	Name	Species code (3–6)	Shrub (S) or Tree (T) (7)	Population code (8)	Flower code (9)	New Shoot growth? (10) Y = yes N = no	Response to fire code (11–12)	Average Height (metres) (last digit) (13–15)	Pollinator code (16–18)	Specify Name of Pollinator if Known (19–21) /
OB (1–2)	MARGINATA	MAR	T	1	C	Y			N	
OB										
OB										
OB										
OB										

BS1 (1–3) ← Number of Banksia species at this Locality (4–43 /)

Additional Remarks: 1 Tree, old, well used as roosting place, 2 nests in close thick foliage, looked like a pine tree from distance, appeared to be grazed



HABITAT

Altitude (m) (last digit): HT 92Ø (1–6) | Altitude Resolution Code: 2 (7)

Within 2 km of Coast? N (8) Y = yes N = no | Landform code: HT (9–10) | Aspect of Slope (x x x = no slope) (first letter): XXX (11–13)

Surface Soil code: S (14) | Soil Colour code: X (15) | Vegetation Structure code: CF (16–17) | Vegetation restricted to road verge? N (18) Y = yes N = no

If "x" (= other) recorded for any of above, please specify,
1 old tree in tussock paddock no Eucklypts close

Signs of Fire? N (19) Y = yes N = no | If yes, approx. number of months ago. (Ø = less than 1 month) (last digit) (20–21) /

Dominant species at Record Locality:
Tussock grass



BANKSIA ATLAS — SIGHT RECORD SHEET

Use BLOCK LETTERS to fill in blank boxes ☐ inserting one letter per space.
Shaded boxes ☐ are "for office use only".
On dashed lines ..... use own handwriting.
If in doubt about a record, leave space blank.
Write zero as "Ø", seven as "7", letter i as "I", letter Z as "Z".

Observer: R C M M A (1–5) | State code: N S (6–7) | Date of Observation Yr Mn Dy: 8 4 / 1 2 / 1 7 (8–13) | Locality No. for day: 2 (14)

Map used and scale AUSTRALIAN CAPITAL TERRITORY 1:100 000

LOCALITY

Latitude: G D 3 5 4 3 Ø 6 (1–8)
Longitude: 1 4 9 2 3 Ø 5 (9–15)
Locality Resolution code: 1 (16)
Local Authority code: 1 7 4 (17–21)
Name of Local Authority (Shire etc.): YARROWLUMLA

Nearest named place: N P J I N G E R A (1–26)
Straight line distance from nearest place (km) (last digit ↓): 1 1 • 5 (27–31)
Direction from nearest place: W N W (32–34) (first letter)

Further details of location (1–70):
L O • 5 KM E SIMONS CREEK JINGERA-MICHE
LAGOON RD

Reserve or National Park? P R (1–2) — N (3) Y = yes N = no
Reserve/Park Name .....
Reserve number (4–10)
Reserve class (11)

HABITAT

Altitude (m) (last digit ↓): H T 1 1 5 Ø (1–6)
Altitude Resolution Code: 2 (7)
Within 2 km of Coast? N (8) Y = yes N = no
Landform code: G S (9–10)
Aspect of Slope (x x x = no slope) (first letter): N (11–13)
Surface Soil code: R (14)
Soil Colour code: S (15)
Vegetation Structure code: W L (16–17)
Vegetation restricted to road verge? N (18) Y = yes N = no

If "x" (= other) recorded for any of above, please specify,

Signs of Fire? N (19) Y = yes N = no
If yes, approx. number of months ago. (Ø = less than 1 month) (last digit) (20–21)

Dominant species at Record Locality:
Eucalyptus sp & snow gums

BANKSIAS PRESENT

	Name	Species code	Shrub (S) or Tree (T)	Population code	Flower code	New Shoot growth? Y = yes N = no	Response to fire code	Average Height (metres) (last digit ↓)	Pollinator code	Specify Name of Pollinator if Known
O B (1–2)	MARGINATA	M A R (3–6)	S (7)	2 (8)	C (9)	Y (10)	(11–12)	(13–15)	N (16–18)	(19–21)
O B (1–2)		(3–6)	(7)	(8)	(9)	(10)	(11–12)	(13–15)	(16–18)	(19–21)
O B (1–2)		(3–6)	(7)	(8)	(9)	(10)	(11–12)	(13–15)	(16–18)	(19–21)
O B (1–2)		(3–6)	(7)	(8)	(9)	(10)	(11–12)	(13–15)	(16–18)	(19–21)
O B (1–2)		(3–6)	(7)	(8)	(9)	(10)	(11–12)	(13–15)	(16–18)	(19–21)

B S 1 (1–3) ← Number of Banksia species at this Locality
(4–43)

Additional Remarks:

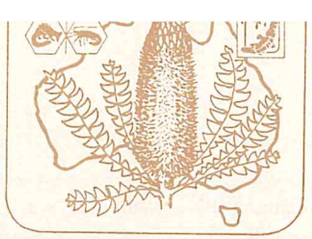

Use BLOCK LETTERS to fill in blank boxes ☐ inserting one letter per space.
Shaded boxes ☐ are "for office use only".
On dashed lines..... use own handwriting.
If in doubt about a record, leave space blank.
Write zero as "Ø", seven as "7", letter i as "I", letter Z as "Z".

RC	JRD	NS	860822	2
1 2	3 4 5	6 7	8 9 10 11 12 13	14/

Map used and scale NATMAP 1:100 000 TOPO. 8627 BRINDABELLA (EDN. 1)

LOCALITY

Latitude: GD 35 20 48 (1 2 3 4 5 6 7 8)
Longitude: 148° 42' 20" (9 10 11 12 13 14 15)
Locality Resolution code: 1 (16)
Local Authority code: 174 (17 18 19 20 21 /)
Name of Local Authority (Shire etc.): SHIRE OF YARROWLUMLA

Nearest named place: NP BRAMINA (1 2 3 4 5 6 7 8 9 10 11 12 13 14 15 16 17 18 19 20 21 22 23 24 25 26)
Straight line distance from nearest place (km) (last digit ↓): 1.8 (27 28 29 30 31)
Direction from nearest place: SE (32 33 34 / ; ↑ first letter)

Further details of location (1 2 3 4 5 6 7 8 9 10 11 12 13 14 15 16 17 18 19 20 21 22 23 24 25 26 27 28 29 30 31 32 33 34 35 36):
LONW 7.8KM FROM GOODRADIGBEE BRIDGE
ALONG BRINDABELLA RD 10ØM NE OF RD
(37 38 39 40 41 42 43 44 45 46 47 48 49 50 51 52 53 54 55 56 57 58 59 60 61 62 63 64 65 66 67 68 69 70 /)

Reserve or National Park? PR (1 2) — N (3) Y = yes N = no
Reserve/Park Name: —
Reserve number (4 5 6 7 8 9 10)
Reserve class (11 /)

HABITAT

Altitude (m) (last digit ↓): HT 1020 (1 2 3 4 5 6)
Altitude Resolution Code: 2 (7)
Within 2 km of Coast? N (8) Y = yes N = no
Landform code: GS (9 10)
Aspect of Slope (x x x = no slope) (first letter →): NNE (11 12 13)
Surface Soil code: W (14)
Soil Colour code: B (15)
Vegetation Structure code: FT (16 17)
Vegetation restricted to road verge? N (18) Y = yes N = no

If "x" (= other) recorded for any of above, please specify,
LEAF LITTER; BUFF-COLOURED CLAY-LOAM.
BASE ROCK: DACITE?

Signs of Fire? N (19) Y = yes N = no
If yes, approx. number of months ago. (Ø = less than 1 month) (last digit) (20 21 /)

Dominant species at Record Locality: EUCALYPTUS RADIATA SSP. ROBERTSONII, E. DALRYMPLEANA SSP. DALRYMPLEANA, E. PAUCIFLORA SSP. PAUCIFLORA; GRASS (DANTHONIA SP.?) PTERIDIUM ESCULENTUM. OTHER SPP. PRESENT INCLUDE*

BANKSIAS PRESENT

OB (1 2)	Name	Species code (3 4 5 6)	Shrub (S) or Tree (T) (7)	Population code (8)	Flower code (9)	New Shoot growth? (10) Y = yes N = no	Response to fire code (11 12)	Average Height (metres) (last digit ↓) (13 14 15)	Pollinator code (16 17 18)	Specify Name of Pollinator if Known (19 20 21 /)
OB	B. MARGINATA	MAR	T	3	A	N		7	N	—
OB	B. MARGINATA	MAR	S	2	A	N		3	N	—
OB	B. MARGINATA	MAR	S	3	A	N		Ø.1	N	—
OB										
OB										

BS 3 ← Number of Banksia species at this Locality (1 2 3)

Additional Remarks:
- PROLIFIC SEEDLING REGENERATION OCCURRING WITHOUT FIRE.
- GEOLOGICAL FORMATION: GOOBARAGANDRA VOLCANICS — DACITE/RHYODACITE/RHYOLITE (ACID IGNEOUS ROCKS OF GRANITIC COMPOSITION)
- LAND TENURE: STATE FOREST
- STAND MAY EVENTUALLY BE LOST THROUGH CLEARING FOR EXTENSION OF PINUS RADIATA PLANTATIONS.

*PLATYLOBIUM FORMOSUM, DILLWYNIA PHYLICOIDES, EXOCARPOS STRICTUS, ACACIA MELANOXYLON, A. DEALBATA, A. PRAVISSIMA, DAVIESIA ULICIFOLIA, LOMANDRA LONGIFOLIA.

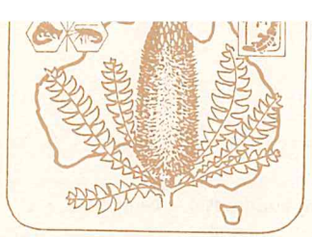

Use BLOCK LETTERS to fill in blank boxes ☐ inserting one letter per space.
Shaded boxes ☐ are "for office use only".
On dashed lines..... use own handwriting.
If in doubt about a record, leave space blank.
Write zero as "Ø", seven as "7", letter i as "I", letter Z as "Z".

R C J R D | N S | 8 6 Ø 8 2 2 | 3 /14

Map used and scale NATMAP 1:100 000 TOPO. 8627 BRINDABELLA (EDN. 1)

LOCALITY

Latitude: G D 3 5 2 1 ' Ø 2 "
Longitude: 1 4 8 4 3 ' Ø Ø "
Locality Resolution code: 1
Local Authority code: 1 7 4
Name of Local Authority (Shire etc.): SHIRE OF YARROWLUMLA

Nearest named place: N P B R A M I N A
Straight line distance from nearest place (km) (last digit ↓): 3 · 4
Direction from nearest place: S E (first letter)

Further details of location:
L O NW 6 · 1 KM FROM GOODRADIGBEE BRIDGE
ALONG BRINDABELLA RD S SIDE OF RD

Reserve or National Park? N (Y = yes, N = no)
Reserve/Park Name: —
Reserve number:
Reserve class:

BANKSIAS PRESENT

	Name	Species code	Shrub (S) or Tree (T)	Population code	Flower code	New Shoot growth?	Response to fire code	Average Height (metres) (last digit ↓)		
O B	B. MARGINATA	M A R	T	2	A	N		5	N	—
O B	B. MARGINATA	M A R	S	2	A	N		2 · 5	N	—
O B	B. MARGINATA	M A R	S	3	N	N		Ø · 2	N	—
O B										
O B										

(Height: Ø = less than 1 metre; 9 = Unknown)

B S 3 ← Number of Banksia species at this Locality

HABITAT

Altitude (m) (last digit ↓): H T 9 6 Ø
Altitude Resolution Code: 2
Within 2 km of Coast? N (Y = yes, N = no)
Landform code: G S
Aspect of Slope (x x x = no slope) (first letter): N
Surface Soil code: C
Soil Colour code: G
Vegetation Structure code: W L
Vegetation restricted to road verge? N (Y = yes, N = no)

If "x" (= other) recorded for any of above, please specify,
LEAF LITTER; GREY SURFACE OVER CREAMY-BUFF PROFILE; SEEPAGE AREA. BASE ROCK: RHYOLITE.

Signs of Fire? N (Y = yes, N = no)
If yes, approx. number of months ago. (Ø = less than 1 month) (last digit)

Dominant species at Record Locality: EUCALYPTUS RUBIDA, E. DIVES, E. OVATA; LEPTOSPERMUM JUNIPERINUM. OTHER SPP. PRESENT INCLUDE: HAKEA MICROCARPA, GREVILLEA LANIGERA, BRACHYLOMA DAPHNOIDES, LEUCOPOGON VIRGATUS, L. SP. AFF. FLETCHERI, LOMANDRA LONGIFOLIA, EPACRIS BREVIFLORA, CALLISTEMON SIEBERI, OMPHACOMERIA ACERBA, ACACIA TRICHINEA, A. SERRULATA, A. OXYCEDRA, MELALEUCA XYLOSA, A. PRAVISSIMA.

Additional Remarks:
- UNUSUAL SITE FOR B. MARGINATA ; IMPEDED DRAINAGE. OLD ROAD CUT MAY HAVE IMPROVED DRAINAGE SUFFICIENTLY TO ALLOW B. MARGINATA TO DEVELOP ABOVE CUTTING.
- TRACES OF FIRE PATCHY; MUCH OF AREA SHOWS NO SIGNS OF RECENT FIRE.
- SEEDLINGS MAINLY IN DRIER UPPER PARTS, POSSIBLY FOLLOWING DISTURBANCE.
- GEOLOGICAL FORMATION: GOOBARAGANDRA VOLCANICS — DACITE / RHYODACITE / RHYOLITE (ACID IGNEOUS ROCKS OF GRANITIC COMPOSITION).
- LAND TENURE: PRIVATE — FREEHOLD OR LEASEHOLD.
- SITE IN IMMINENT DANGER FROM ROAD WIDENING IN PROGRESS.

45

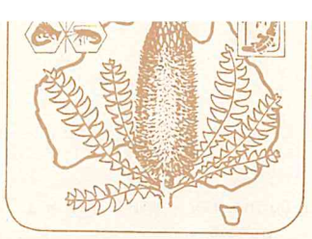

Use BLOCK LETTERS to fill in blank boxes ☐ inserting one letter per space.
Shaded boxes ☐ are "for office use only".
On dashed lines.....use own handwriting.
If in doubt about a record, leave space blank.
Write zero as "Ø", seven as "7", letter i as "I", letter Z as "Z".

R C J R D (1–5) | N S (6–7) | 8 6 Ø 8 2 2 (8–13) | 4 (14/)

Map used and scale NATMAP 1:100 000 TOPO. 8627 BRINDABELLA (EDN. 1)

LOCALITY

Latitude: G D 3 5 2 1 ' Ø 5 (1–8)
Longitude: 1 4 8 4 2 5 7 (9–15)
Locality Resolution code: 1 (16)
Local Authority code: 1 7 4 (17–21)/
Name of Local Authority (Shire etc.): SHIRE OF YARROWLUMLA

Nearest named place: N P B R A M I N A (1–26)
Straight line distance from nearest place (km) (last digit ↓): 3 · 4 (27–31)
Direction from nearest place: S E (32–34)/ (↑ first letter)

Further details of location (1–70)/:
L O N W 6 · 2 K M F R O M G O O D R A D I G B E E B R I D G E
A L O N G B R I N D A B E L L A R D 1 Ø Ø M S O F R D

Reserve or National Park? P R (1–2) | N (3) Y = yes N = no
Reserve/Park Name: —
Reserve number (4–10)
Reserve class (11)/

HABITAT

Altitude (m) (last digit ↓): H T 9 8 Ø (1–6)
Altitude Resolution Code: 2 (7)

Within 2 km of Coast? N (8) Y = yes N = no
Landform code: G S (9–10)
Aspect of Slope (x x x = no slope) (first letter →): N N W (11–13)

Surface Soil code: C (14)
Soil Colour code: X (15)
Vegetation Structure code: F T (16–17)
Vegetation restricted to road verge? N (18) Y = yes N = no

If "x" (= other) recorded for any of above, please specify,
LEAF LITTER; GREY-BUFF SURFACE GRADING DOWNWARDS INTO YELLOW-ORANGE. BASE ROCK: RHYODACITE?

Signs of Fire? N (19) Y = yes N = no
If yes, approx. number of months ago. (Ø = less than 1 month) (20–21)/ ← (last digit)

Dominant species at Record Locality: EUCALYPTUS DIVES, E. MANNIFERA SSP. MACULOSA, E. RUBIDA, E. OVATA; GRASS (DANTHONIA SP.?). OTHER SPP. PRESENT INCLUDE*

BANKSIAS PRESENT

	Name	Species code (3–6)	Shrub (S) or Tree (T) (7)	Population code (8)	Flower code (9)	New Shoot growth? (10) Y = yes N = no	Response to fire code (11–12)	Average Height (metres) (last digit ↓) (13–15)	Pollinator code (16–18)	Specify Name of Pollinator if Known (19–21)/
O B (1–2)	B. MARGINATA	M A R	T	3	A	N		4 · 5	N	—
O B (1–2)	B. MARGINATA	M A R	S	3	A	N		2	N	—
O B (1–2)	B. MARGINATA	M A R	S	3	N	N		Ø · 3	N	—
O B (1–2)										
O B (1–2)										

B S 3 (1–3) ← Number of Banksia species at this Locality

Additional Remarks:
- SEEDLING REGENERATION PRESENT WITHOUT OBVIOUS ASSISTANCE FROM FIRE.
- GEOLOGICAL FORMATION: GOOBARAGANDRA VOLCANICS – DACITE/RHYODACITE/RHYOLITE (ACID IGNEOUS ROCKS OF GRANITIC COMPOSITION).
- LAND TENURE: PRIVATE – FREEHOLD OR LEASEHOLD.
- SITE BEING DISTURBED BY FELLING AND EXTRACTION OF FIREWOOD.

* PTERIDIUM ESCULENTUM, GREVILLEA LANIGERA, PLATYLOBIUM FORMOSUM, ACOTRICHE SERRULATA, LEUCOPOGON VIRGATUS, BOSSIAEA FOLIOSA, OMPHACOMERIA ACERBA, BRACHYLOMA DAPHNOIDES, ACACIA PRAVISSIMA, A. SICULIFORMIS, CALLISTEMON SIEBERI.

145

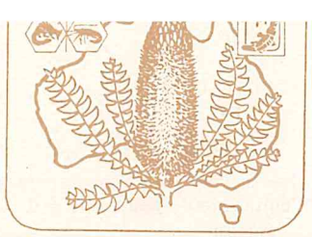

Use BLOCK LETTERS to fill in blank boxes ☐ inserting one letter per space.
Shaded boxes ☐ are "for office use only".
On dashed lines ..... use own handwriting.
If in doubt about a record, leave space blank.
Write zero as "Ø", seven as "7", letter i as "I", letter Z as "Z".

264
WD02-66
Vol- 66

RCJRD NS 860822 5

Map used and scale NATMAP 1:100000 TOPO. 8627 BRINDABELLA (EDN. 1)

LOCALITY

Latitude: GD 352058
Longitude: 1484230
Locality Resolution code: 1
Local Authority code: 174
Name of Local Authority (Shire etc.): SHIRE OF YARROWLUMLA

Nearest named place: NP BRAMINA
Straight line distance from nearest place (km) (last digit ↓): 2.8
Direction from nearest place: SE (↑first letter)

Further details of location: LO NW 6.8KM FROM GOODRADIGBEE BRIDGE ALONG BRINDABELLA RD S SIDE OF RD

Reserve or National Park? PR N (Y = yes, N = no)
Reserve/Park Name: —
Reserve number:
Reserve class:

HABITAT

Altitude (m) (last digit ↓): HT 1000
Altitude Resolution Code: 2
Within 2 km of Coast? N (Y = yes, N = no)
Landform code: GS
Aspect of Slope (x x x = no slope) (first letter): NNE
Surface Soil code: C
Soil Colour code: X
Vegetation Structure code: FT
Vegetation restricted to road verge? N (Y = yes, N = no)

If "x" (= other) recorded for any of above, please specify,
LEAF LITTER; GREY-BUFF SURFACE GRADING DOWN PROFILE INTO DULL ORANGE. BASE ROCK: RHYODACITE?

Signs of Fire? N (Y = yes, N = no)
If yes, approx. number of months ago. (Ø = less than 1 month) (last digit)

Dominant species at Record Locality: EUCALYPTUS RADIATA SSP. ROBERTSONII, E. PAUCIFLORA SSP. PAUCIFLORA, E. RUBIDA, E. OVATA; GRASS (DANTHONIA SP.?). OTHER SPP. PRESENT INCLUDE *

BANKSIAS PRESENT

	Name	Species code	Shrub (S) or Tree (T)	Population code	Flower code	New Shoot growth?	Response to fire code	Average Height (metres) (last digit ↓)	Pollinator code	Specify Name of Pollinator if Known
OB	B. MARGINATA	MAR	T	3	A	N (Y = yes, N = no)		4.5	N	—
OB	B. MARGINATA	MAR	S	3	A	N		2	N	—
OB	B. MARGINATA	MAR	S	3	N	N		Ø.1	N	—
OB										
OB										

BS3 ← Number of Banksia species at this Locality

Additional Remarks:
- SEEDLING REGENERATION ESTABLISHED APPARENTLY WITHOUT HELP OF FIRE.
- GEOLOGICAL FORMATION: GOOBARAGANDRA VOLCANICS — DACITE/RHYODACITE/RHYOLITE (ACID IGNEOUS ROCKS OF GRANITIC COMPOSITION).
- LAND TENURE: PART PRIVATE — FREEHOLD OR LEASEHOLD, PART STATE FOREST.
- VULNERABLE TO REDUCTION IN AREA BY ROAD WIDENING NOW IN PROGRESS.

* BOSSIAEA FOLIOSA, ACOTRICHE SERRULATA, DILLWYNIA PHYLICOIDES, EXOCARPUS STRICTUS, PERSOONIA CHAMAEPEUCE, LEPTOSPERMUM JUNIPERINUM, HAKEA MICROCARPA, EPACRIS BREVIFLORA, LOMANDRA LONGIFOLIA, ACACIA PRAVISSIMA, A. MELANOXYLON, A. SICULIFORMIS.

A45

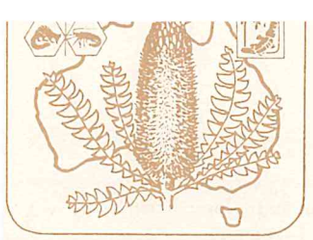

Use BLOCK LETTERS to fill in blank boxes ☐ inserting one letter per space.
Shaded boxes ☐ are "for office use only".
On dashed lines ..... use own handwriting.
If in doubt about a record, leave space blank.
Write zero as "Ø", seven as "7", letter i as "I", letter Z as "Z".

R	C	J	K	D		N	S		8	6	Ø	8	2	2		1
1	2	3	4	5		6	7		8	9	10	11	12	13		14/

Map used and scale NATMAP 1:100 000 TOPO. 8627 BRINDABELLA (EDN. 1)

LOCALITY

Latitude: G D 3 5 2 Ø 5 (1–8)
Longitude: 1 4 8 4 1 4 3 (9–15)
Locality Resolution code: 1 (16)
Local Authority code: 1 7 4 (17–21)
Name of Local Authority (Shire etc.): SHIRE OF YARROWLUMLA

Nearest named place: N P B R A M I N A (1–26)
Straight line distance from nearest place (km) (last digit ↓): Ø · 8 (27–31)
Direction from nearest place: S E (32–34) (↑ first letter)

Further details of location (1–70):
L O NW 8·9KM FROM GOODRADIGBEE BRIDGE
ALONG BRINDABELLA RD 3ØM SW OF RD

Reserve or National Park? P R (1–2): N (3) Y = yes N = no
Reserve/Park Name: —
Reserve number (4–10)
Reserve class (11)

HABITAT

Altitude (m) (last digit ↓): H T 1 Ø Ø Ø (1–6)
Altitude Resolution Code: 2 (7)
Within 2 km of Coast? N (8) Y = yes N = no
Landform code: G S (9–10)
Aspect of Slope (x x x = no slope) (first letter →): N N E (11–13)
Surface Soil code: W (14)
Soil Colour code: X (15)
Vegetation Structure code: F T (16–17)
Vegetation restricted to road verge? N (18) Y = yes N = no

If "x" (= other) recorded for any of above, please specify,
LEAF LITTER; GREY-BROWN CLAY-LOAM TENDING TO YELLOW-GREY DOWNWARDS. BASE ROCK: DACITE?

Signs of Fire? N (19) Y = yes N = no
If yes, approx. number of months ago. (Ø = less than 1 month) (20–21) ← (last digit)

Dominant species at Record Locality: EUCALYPTUS PAUCIFLORA SSP. PAUCIFLORA, E. RADIATA SSP. ROBERTSONII, E. DALRYMPLEANA SSP. DALRYMPLEANA; GRASS (DANTHONIA SP.?). OTHER SPP. PRESENT INCLUDE *

BANKSIAS PRESENT

	Name	Species code (3–6)	Shrub (S) or Tree (T) (7)	Population code (8)	Flower code (9)	New Shoot growth? (10) Y = yes N = no	Response to fire code (11–12)	Average Height (metres) (last digit ↓) (13–15)	Pollinator code (16–18)	Specify Name of Pollinator if Known (19–21)
OB (1–2)	B. MARGINATA	MAR	T	i	A	N		8·5	N	—
OB (1–2)	B. MARGINATA	MAR	S	1	N	N		Ø·2	N	—
OB (1–2)										
OB (1–2)										
OB (1–2)										

BS 2 (1–2) ← Number of Banksia species at this Locality

Additional Remarks: (4–43)
· OCCURRENCE COMPRISES 2 MATURE PLANTS + 2 SEEDLINGS.
· GEOLOGICAL FORMATION: GEOBARAGANDRA VOLCANICS — DACITE/RHYODACITE/RHYOLITE (ACID IGNEOUS ROCKS OF GRANITIC COMPOSITION).
· LAND TENURE: STATE FOREST.
· RELICT STAND IN IMMINENT DANGER FROM TREE CLEARING AND ROAD WIDENING/REALIGNMENT.
* PTERIDIUM ESCULENTUM, EXOCARPUS STRICTUS, ACACIA PRAVISSIMA, HIBBERTIA OBTUSIFOLIA.
ON DAMP EDGE OF SITE: LEPTOSPERMUM JUNIPERINUM, HAKEA MICROCARPA, EPACRIS BREVIFLORA.

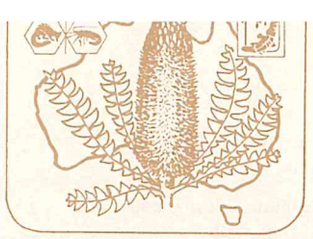

Use BLOCK LETTERS to fill in blank boxes ☐ inserting one letter per space.
Shaded boxes ☐ are "for office use only".
On dashed lines ..... use own handwriting.
If in doubt about a record, leave space blank.
Write zero as "Ø", seven as "7", letter i as "I", letter Z as "Z".

R	C	J	R	D		N	S		8	6	0	8	2	1		1
1	2	3	4	5		6	7		8	9	10	11	12	13		14/

Map used and scale NATMAP 1:100000 TOPO. 8627 BRINDABELLA (EDN. 1)

LOCALITY

Latitude: G D 3 5 2 1 Ø 5 (1–8)
Longitude: 1 4 8 4 3 1 7 (9–15)
Locality Resolution code: 1 (16)
Local Authority code: 1 7 4 (17–21)
Name of Local Authority (Shire etc.): SHIRE OF YARROWLUMLA

Nearest named place: N P B R A M I N A (1–26)
Straight line distance from nearest place (km) (last digit ↓): 3 · 8 (27–31)
Direction from nearest place (first letter): S E (32–34)

Further details of location (1–70):
L O NW 5 · 5 KM FROM GOODRADIGBEE R BRIDG
E ALONG BRINDABELLA RD SØMS OF RD

Reserve or National Park? P R (1–2): N (3) Y = yes N = no
Reserve/Park Name: —
Reserve number (4–10)
Reserve class (11)

HABITAT

Altitude (m) (last digit ↓): H T 9 5 Ø (1–6)
Altitude Resolution Code: 2 (7)
Within 2 km of Coast?: N (8) Y = yes N = no
Landform code: G S (9–10)
Aspect of Slope (x x x = no slope) (first letter): N E (11–13)
Surface Soil code: C (14)
Soil Colour code: X (15)
Vegetation Structure code: F T (16–17)
Vegetation restricted to road verge?: N (18) Y = yes N = no

If "x" (= other) recorded for any of above, please specify,
LEAF LITTER; GREY-BUFF SURFACE GRADING DOWN-
WARDS INTO YELLOW-ORANGE. BASE ROCK: RHYOLITE.

Signs of Fire?: Y (19) Y = yes N = no
If yes, approx. number of months ago. (Ø = less than 1 month) (last digit): 4 8 (20–21)

Dominant species at Record Locality: EUCALYPTUS RADIATA SSP.
ROBERTSONII, E. DIVES, E. MANNIFERA SSP. MACULOSA; GRASS
(DANTHONIA SP.?) PTERIDIUM ESCULENTUM. OTHER SPP.
PRESENT INCLUDE *

BANKSIAS PRESENT

	Name	Species code	Shrub (S) or Tree (T)	Population code	Flower code	New Shoot growth? (Y = yes N = no)	Response to fire code	Average Height (metres) (last digit ↓)	Pollinator code	Specify Name of Pollinator if Known
OB 1 2	B. MARGINATA	MAR (3–6)	T (7)	1 (8)	A (9)	N (10)	(11–12)	4 · 5 (13–15)	N (16–18)	— (19–21)
OB 1 2	B. MARGINATA	MAR (3–6)	S (7)	1 (8)	N (9)	N (10)	L (11–12)	1 · 5 (13–15)	N (16–18)	— (19–21)
OB 1 2	B MARGINATA	MAR (3–6)	S (7)	1 (8)	N (9)	N (10)	(11–12)	Ø · 3 (13–15)	N (16–18)	— (19–21)
OB 1 2		(3–6)	(7)	(8)	(9)	(10)	(11–12)	(13–15)	(16–18)	(19–21)
OB 1 2		(3–6)	(7)	(8)	(9)	(10)	(11–12)	(13–15)	(16–18)	(19–21)

BS 1 2 3: 3 ← Number of Banksia species at this Locality (4–43)

Additional Remarks:
- L: MOST PLANTS IN 1·5 M CLASS HAVE RE-SPROUTED FROM BELOW GROUND, BUT ONE HAS RE-SPROUTED FROM A LIGNOTUBER ABOVE GROUND.
- GEOLOGICAL FORMATION: GOOBARAGANDRA VOLCANICS — DACITE/RHYODACITE/RHYOLITE (ACID IGNEOUS ROCKS OF GRANITIC COMPOSITION).
- LAND TENURE: PRIVATE — FREEHOLD OR LEASEHOLD.

* PLATYLOBIUM FORMOSUM, GREVILLEA LANIGERA, LEUCOPOGON VIRGATUS, L. SP. AFF. FLETCHERI, LOMANDRA LONGIFOLIA, 445 ACOTRICHE SERRULATA, PERSOONIA CHAMAEPEUCE, MONOTOCA SCOPARIA, BOSSIAEA FOLIOSA, HIBBERTIA OBTUSIFOLIA, ACACIA OBLIQUINERVIA, CASSINIA ACULEATA,