BANKSIA ATLAS — SIGHT RECORD SHEET

Use BLOCK LETTERS to fill in blank boxes ☐ inserting one letter per space.
Shaded boxes ☐ are "for office use only".
On dashed lines.....use own handwriting.
If in doubt about a record, leave space blank.
Write zero as "Ø", seven as "7", letter i as "I", letter Z as "Z".

Observer: RC PRE (1–5) | State code: SA (6–7) | Date of Observation Yr Mn Dy: 86 Ø5 11 (8–13) | Locality No. for day: 3 (14/)

Map used and scale: Lucindale 1:100,000 6924

LOCALITY

Latitude: GD 36 45 1Ø (1–8) | Longitude: 14Ø Ø4 Ø Ø (9–15) | Locality Resolution code: 2 (16) | Local Authority code: Ø47 (17–21/)

Name of Local Authority (Shire etc.): Lacepede DC.

Nearest named place: NP TARINGA HOMESTEAD (1–26)

Straight line distance from nearest place (km) (last digit ↓): 3.5 (27–31)

Direction from nearest place: NE (32–34/) (↑first letter)

Further details of location (1–70/):
LO SW ALONG KINGSTON RD 9.4KMS FROM
KEILIRA SCHOOL

Reserve or National Park? PR (1–2) | N (3) Y = yes N = no

Reserve/Park Name.....

Reserve number (4–10) | Reserve class (11/)

HABITAT

Altitude (m) (last digit ↓): HT 2Ø (1–6) | Altitude Resolution Code: 1 (7)

Within 2 km of Coast? N (8) Y = yes N = no

Landform code: FL (9–10)

Aspect of Slope (x x x = no slope) (first letter →): XXX (11–13)

Surface Soil code: X (14)

Soil Colour code: X (15)

Vegetation Structure code: MA (16–17)

Vegetation restricted to road verge? N (18) Y = yes N = no

If "x" (= other) recorded for any of above, please specify,
Sandy with limestone outcrops. Colour pink

Signs of Fire? N (19) Y = yes N = no

If yes, approx. number of months ago. (Ø = less than 1 month) ←(last digit) (20–21/)

Dominant species at Record Locality:
Mallee, Acacia sophorae

BANKSIAS PRESENT

	Name	Species code	Shrub (S) or Tree (T)	Population code	Flower code	New Shoot growth? Y = yes N = no	Response to fire code	Average Height (metres) (last digit ↓)	Pollinator code	Specify Name of Pollinator if Known
OB (1–2)	B. marginata	MAR (3–6)	T (7)	3 (8)	F (9)	N (10)	(11–12)	1.5 (13–15)	(16–18)	(19–21/)
OB										
OB										
OB										
OB										

BS 1 ←Number of Banksia species at this Locality (1–3)

(4–43/)

Additional Remarks:

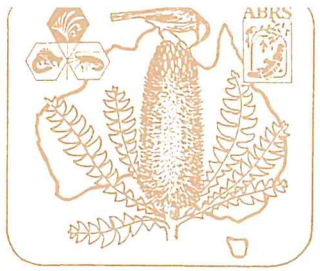

BANKSIA ATLAS — SIGHT RECORD SHEET

Use BLOCK LETTERS to fill in blank boxes ☐ inserting one letter per space.
Shaded boxes ☐ are "for office use only".
On dashed lines ..... use own handwriting.
If in doubt about a record, leave space blank.
Write zero as "Ø", seven as "7", letter i as "I", letter Z as "Z".

Observer: RCPRE (1–5) | State code: SA (6–7) | Date of Observation Yr Mn Dy: 86Ø511 (8–13) | Locality No. for da: 4 (14/)

Map used and scale: Lucindale 1:100,000

LOCALITY

Latitude: GD 36 45 15" (1–8)
Longitude: 140 Ø2 4Ø" (9–15)
Locality Resolution code: 2 (16)
Local Authority code: Ø47 (17–21/)
Name of Local Authority (Shire etc.): Lacepede DC

Nearest named place: NP TARINGA HOMESTEAD (1–26)
Straight line distance from nearest place (km) (last digit ↓): 1.8 (27–31)
Direction from nearest place: NE (32–34/) (first letter)

Further details of location (1–70/):
LO SW ALONG KINGSTON ROAD 11.8 KMS FROM
KEILIRA SCHOOL

Reserve or National Park? PR (1–2) | N (3) Y = yes N = no
Reserve/Park Name: .....
Reserve number (4–10)
Reserve class (11/)

HABITAT

Altitude (m) (last digit ↓): HT 2Ø (1–6)
Altitude Resolution Code: 1 (7)
Within 2 km of Coast? N (8) Y = yes N = no
Landform code: GS (9–10)
Aspect of Slope (x x x = no slope) (first letter): (11–13)
Surface Soil code: S (14)
Soil Colour code: Y (15)
Vegetation Structure code: WL (16–17)
Vegetation restricted to road verge? Y (18) Y = yes N = no

If "x" (= other) recorded for any of above, please specify,
sand dune.

Signs of Fire? N (19) Y = yes N = no
If yes, approx. number of months ago. (Ø = less than 1 month) (last digit) (20–21/)

Dominant species at Record Locality:
Mallee, Euc. baxteri, Acacia
sophorae

BANKSIAS PRESENT

	Name	Species code	Shrub (S) or Tree (T)	Population code	Flower code	New Shoot growth? Y = yes N = no	Response to fire code	Average Height (metres) (last digit ↓)	Pollinator code	Specify Name of Pollinator if Known
OB (1–2)	B. marginata	MAR (3–6)	S (7)	3 (8)	F (9)	N (10)	(11–12)	1 (13–15)	(16–18)	(19–21/)
OB (1–2)	B. ornata	ORN (3–6)	S (7)	3 (8)	F (9)	N (10)	(11–12)	1.5 (13–15)	(16–18)	(19–21/)
OB (1–2)		(3–6)	(7)	(8)	(9)	(10)	(11–12)	(13–15)	(16–18)	(19–21/)
OB (1–2)		(3–6)	(7)	(8)	(9)	(10)	(11–12)	(13–15)	(16–18)	(19–21/)
OB (1–2)		(3–6)	(7)	(8)	(9)	(10)	(11–12)	(13–15)	(16–18)	(19–21/)

BS 2 (1–3) ← Number of Banksia species at this Locality (4–43/)

Additional Remarks:



BANKSIA ATLAS — SIGHT RECORD SHEET

Use BLOCK LETTERS to fill in blank boxes ☐ inserting one letter per space.
Shaded boxes ☐ are "for office use only".
On dashed lines ..... use own handwriting.
If in doubt about a record, leave space blank.
Write zero as "Ø", seven as "7", letter i as "I", letter Z as "Z".

Observer: R C P R E (1–5) | State code: S A (6–7) | Date of Observation Yr Mn Dy: 8 6 Ø 5 1 1 (8–13) | Locality No. for da: 5 (14)

Map used and scale: Lucindale 1:100,000

LOCALITY

Latitude: G D 3 6 4 5 1 7 (1–8)
Longitude: 1 4 Ø Ø 2 3 Ø (9–15)
Locality Resolution code: 2 (16)
Local Authority code: Ø 4 7 (17–21)
Name of Local Authority (Shire etc.): Lacepede DC

Nearest named place: N P T A R I N G A H O M E S T E A D (1–26)
Straight line distance from nearest place (km) (last digit ↓): 1.4 (27–31)
Direction from nearest place: N E (32–34) (first letter)

Further details of location (1–70):
L O J U N C T I O N O F B A R I P R O A D A N D K I N G S T O N R O A D

Reserve or National Park? P R (1–2) — N (3) Y = yes N = no
Reserve/Park Name:
Reserve number (4–10)
Reserve class (11)

HABITAT

Altitude (m) (last digit ↓): H T 2 Ø (1–6)
Altitude Resolution Code: 1 (7)
Within 2 km of Coast? N (8) Y = yes N = no
Landform code: F L (9–10)
Aspect of Slope (x x x = no slope) (first letter): x x x (11–13)
Surface Soil code: x (14)
Soil Colour code: Y (15)
Vegetation Structure code: M A (16–17)
Vegetation restricted to road verge? Y (18) Y = yes N = no

If "x" (= other) recorded for any of above, please specify,
Sand, with limestone outcrops

Signs of Fire? N (19) Y = yes N = no
If yes, approx. number of months ago. (Ø = less than 1 month) (last digit) (20–21)

Dominant species at Record Locality:
Mallee, Acacia Dophora

BANKSIAS PRESENT

	Name	Species code	Shrub (S) or Tree (T)	Popu-lation code	Flower code	New Shoot growth? Y = yes N = no	Response to fire code	Average Height (metres) (last digit ↓)	Pollinator code	Specify Name of Pollinator if Known
OB (1–2)	B. marginata	M A R (3–6)	S (7)	3 (8)	F (9)	N (10)	(11–12)	1 (13–15)	(16–18)	(19–21)
OB (1–2)	B. ornata	O R N (3–6)	S (7)	3 (8)	F (9)	N (10)	(11–12)	1.5 (13–15)	(16–18)	(19–21)
OB (1–2)		(3–6)	(7)	(8)	(9)	(10)	(11–12)	(13–15)	(16–18)	(19–21)
OB (1–2)		(3–6)	(7)	(8)	(9)	(10)	(11–12)	(13–15)	(16–18)	(19–21)
OB (1–2)		(3–6)	(7)	(8)	(9)	(10)	(11–12)	(13–15)	(16–18)	(19–21)

BS 2 (1–3) ← Number of Banksia species at this Locality (4–43)

Additional Remarks:



BANKSIA ATLAS — SIGHT RECORD SHEET

Use BLOCK LETTERS to fill in blank boxes ☐ inserting one letter per space.
Shaded boxes ☐ are "for office use only".
On dashed lines ..... use own handwriting.
If in doubt about a record, leave space blank.
Write zero as "Ø", seven as "7", letter i as "I", letter Z as "Z".

Observer: R C P R E (1–5) | State code: S A (6–7) | Date of Observation Yr Mn Dy: 8 6 Ø 5 1 1 (8–13) | Locality No. for day: 6 (14)

Map used and scale: Lucindale 1:100,000

LOCALITY

Latitude: G D 3 6° 4 5' 2 Ø" (1–8)
Longitude: 1 4 Ø° Ø 2' 1 Ø" (9–15)
Locality Resolution code: 2 (16)
Local Authority code: Ø 4 7 (17–21)
Name of Local Authority (Shire etc.): Lacepede D.C.

Nearest named place: N P T A R I N G A H O M E S T E A D (1–26)
Straight line distance from nearest place (km) (last digit ↓): 1 (27–31)
Direction from nearest place: N N E (32–34) (↑ first letter)

Further details of location (1–70):
L O · 5 K M W E S T J U N C T I O N K I N G S T O N B A R I P
R O A D S

Reserve or National Park? P R (1–2) | N (3) Y = yes N = no
Reserve/Park Name: .....
Reserve number: (4–10)
Reserve class: (11)

HABITAT

Altitude (m) (last digit ↓): H T 2 Ø (1–6)
Altitude Resolution Code: 1 (7)
Within 2 km of Coast? N (8) Y = yes N = no
Landform code: F L (9–10)
Aspect of Slope (x x x = no slope) (first letter →): x x x (11–13)
Surface Soil code: x (14)
Soil Colour code: Y (15)
Vegetation Structure code: M A (16–17)
Vegetation restricted to road verge? Y (18) Y = yes N = no

If "x" (= other) recorded for any of above, please specify,
Limestone + sand

Signs of Fire? N (19) Y = yes N = no
If yes, approx. number of months ago. (Ø = less than 1 month) (20–21) ←(last digit)

Dominant species at Record Locality:
Mallee, acacia, Banksias

BANKSIAS PRESENT

	Name	Species code	Shrub (S) or Tree (T)	Population code	Flower code	New Shoot growth? (Y = yes N = no)	Response to fire code	Average Height (metres) (last digit ↓)	Pollinator code	Specify Name of Pollinator if Known
O B (1–2)	B. marginata	M A R (3–6)	T (7)	3 (8)	F (9)	N (10)	(11–12)	2 (13–15)	(16–18)	(19–21)
O B (1–2)		(3–6)	(7)	(8)	(9)	(10)	(11–12)	(13–15)	(16–18)	(19–21)
O B (1–2)		(3–6)	(7)	(8)	(9)	(10)	(11–12)	(13–15)	(16–18)	(19–21)
O B (1–2)		(3–6)	(7)	(8)	(9)	(10)	(11–12)	(13–15)	(16–18)	(19–21)
O B (1–2)		(3–6)	(7)	(8)	(9)	(10)	(11–12)	(13–15)	(16–18)	(19–21)

B S 1 (1–3) ← Number of Banksia species at this Locality (4–43)

Additional Remarks:

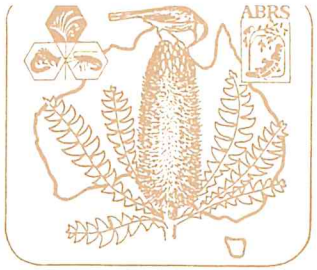

BANKSIA ATLAS — SIGHT RECORD SHEET

Use BLOCK LETTERS to fill in blank boxes ☐ inserting one letter per space.
Shaded boxes ☐ are "for office use only".
On dashed lines ..... use own handwriting.
If in doubt about a record, leave space blank.
Write zero as "Ø", seven as "7", letter i as "I", letter Z as "Z".

Map used and scale Lucindale 1:100,000

Observer: R C P R E (1–5) | State code: S A (6–7) | Date of Observation Yr Mn Dy: 8 6 0 5 1 1 (8–13) | Locality No. for da: 7 (14)

LOCALITY

Latitude: G D 3 6° 4 5' 2 5" (1–8)
Longitude: 1 4 Ø° Ø 1' 4 5" (9–15)
Locality Resolution code: 2 (16)
Local Authority code: Ø 4 7 (17–21)
Name of Local Authority (Shire etc.): Lacepede DC.

Nearest named place: N P T A R I N G A H O M E S T E A D (1–26)
Straight line distance from nearest place (km) (last digit ↓): Ø . 9 (27–31)
Direction from nearest place: N (32–34) (↑ first letter)

Further details of location (1–70):
L O 1 K M W E S T O F J U N C T I O N K I N G S T O N A N D
B A R I P R O A D S

Reserve or National Park? P R (1–2) — N (3) Y = yes N = no
Reserve/Park Name .....
Reserve number (4–10)
Reserve class (11)

HABITAT

Altitude (m) (last digit ↓): H T 2 Ø (1–6)
Altitude Resolution Code: 1 (7)
Within 2 km of Coast? N (8) Y = yes N = no
Landform code: F L (9–10)
Aspect of Slope (x x x = no slope) (first letter →): x x x (11–13)
Surface Soil code: X (14)
Soil Colour code: Y (15)
Vegetation Structure code: M A (16–17)
Vegetation restricted to road verge? Y (18) Y = yes N = no
If "x" (= other) recorded for any of above, please specify,
Limestone & sand
Signs of Fire? N (19) Y = yes N = no
If yes, approx. number of months ago. (Ø = less than 1 month) ← (last digit) (20–21)
Dominant species at Record Locality:
Mallee, Banksia

BANKSIAS PRESENT

	Name	Species code	Shrub (S) or Tree (T)	Population code	Flower code	New Shoot growth? Y = yes N = no	Response to fire code	Average Height (metres) (last digit ↓)	Pollinator code	Specify Name of Pollinator if Known
O B (1–2)	B. marginata	M A R (3–6)	S (7)	3 (8)	F (9)	N (10)	(11–12)	1 (13–15)	(16–18)	(19–21)
O B										
O B										
O B										
O B										

B S 1 ← Number of Banksia species at this Locality (1–3)

Additional Remarks: (4–43)

A45

BANKSIA ATLAS — SIGHT RECORD SHEET

Use BLOCK LETTERS to fill in blank boxes ☐ inserting one letter per space.
Shaded boxes ☐ are "for office use only".
On dashed lines ..... use own handwriting.
If in doubt about a record, leave space blank.
Write zero as "Ø", seven as "7", letter i as "I", letter Z as "Z".

Observer: R C P R E (1–5) | State code: S A (6–7) | Date of Observation Yr Mn Dy: 8 6 Ø 5 1 1 (8–13) | Locality No. for day: 8 (14)

Map used and scale: Lucindale 1:100,000

LOCALITY

Latitude: G D 3 6 4 6 2 5 (1–8) | Longitude: 1 4 Ø Ø 2 1 2 (9–15) | Locality Resolution code: 2 (16) | Local Authority code: Ø 4 7 (17–21)

Name of Local Authority (Shire etc.): Lacepede DC

Nearest named place: N P T A R I N G A H O M E S T E A D (1–26)

Straight line distance from nearest place (km) (last digit ↓): 1.2 (27–31)

Direction from nearest place: S E (32–34) (↑ first letter)

Further details of location (1–70):
L O 2 K M S A L O N G M T S C O T T R O A D F R O M
K I N G S T O N R O A D

Reserve or National Park? P R (1–2) | N (3) Y = yes N = no

Reserve/Park Name: .....

Reserve number: (4–10) | Reserve class: (11)

HABITAT

Altitude (m) (last digit ↓): H T 3 Ø (1–6)

Altitude Resolution Code: 1 (7)

Within 2 km of Coast? N (8) Y = yes N = no

Landform code: F L (9–10)

Aspect of Slope (x x x = no slope) (first letter): x x x (11–13)

Surface Soil code: S (14)

Soil Colour code: G (15)

Vegetation Structure code: W L (16–17)

Vegetation restricted to road verge? N (18) Y = yes N = no

If "x" (= other) recorded for any of above, please specify,

Signs of Fire? N (19) Y = yes N = no

If yes, approx. number of months ago. (Ø = less than 1 month) (last digit ↓): (20–21)

Dominant species at Record Locality: Euc. baxteri, Jasiculosa, Acacia

BANKSIAS PRESENT

	Name	Species code	Shrub (S) or Tree (T)	Population code	Flower code	New Shoot growth? Y = yes N = no	Response to fire code	Average Height (metres) (last digit ↓)	Pollinator code	Specify Name of Pollinator if Known
O B (1–2)	B. marginata	M A R (3–6)	T (7)	3 (8)	F (9)	N (10)	(11–12)	3 (13–15)	(16–18)	(19–21)
O B (1–2)		(3–6)	(7)	(8)	(9)	(10)	(11–12)	(13–15)	(16–18)	(19–21)
O B (1–2)		(3–6)	(7)	(8)	(9)	(10)	(11–12)	(13–15)	(16–18)	(19–21)
O B (1–2)		(3–6)	(7)	(8)	(9)	(10)	(11–12)	(13–15)	(16–18)	(19–21)
O B (1–2)		(3–6)	(7)	(8)	(9)	(10)	(11–12)	(13–15)	(16–18)	(19–21)

B S 1 (1–3) ← Number of Banksia species at this Locality

Additional Remarks:
Some very large B. marginatas present. 6–8 ms.
Although suitable habitat for B. ornata, none were present, presume area overburnt.

A45

BANKSIA ATLAS — SIGHT RECORD SHEET

Use BLOCK LETTERS to fill in blank boxes ☐ inserting one letter per space.
Shaded boxes ☐ are "for office use only".
On dashed lines.....use own handwriting.
If in doubt about a record, leave space blank.
Write zero as "Ø", seven as "7", letter i as "I", letter Z as "Z".

Observer: R C P R E (1–5) | State code: S A (6–7) | Date of Observation Yr Mn Dy: 8 6 Ø 5 1 1 (8–13) | Locality No. for day: 9 (14)

Map used and scale: Lucindale 1:100,000

LOCALITY

Latitude: G D 3 6 4 6 5 Ø (1–8) | Longitude: 1 4 Ø Ø 3 Ø Ø (9–15) | Locality Resolution code: 2 (16) | Local Authority code: Ø 4 7 (17–21)

Name of Local Authority (Shire etc.): Lacepede D.C.

Nearest named place: N P T A R I N G A H O M E S T E A D (1–26)

Straight line distance from nearest place (km) (last digit ↓): 2 - 5 (27–31) | Direction from nearest place: S E (32–34)

Further details of location (1–70):
L O E N T R A N C E T O M T S C O T T C O N S E R V A T I O N
P A R K

Reserve or National Park? P R (1–2) | N (3) Y = yes N = no | Reserve/Park Name..... | Reserve number (4–10) | Reserve class (11)

HABITAT

Altitude (m) (last digit ↓): H T 3 Ø (1–6) | Altitude Resolution Code: 1 (7)

Within 2 km of Coast? N (8) Y = yes N = no

Landform code: F L (9–10)

Aspect of Slope (x x x = no slope) (first letter →): X X X (11–13)

Surface Soil code: S (14) | Soil Colour code: G (15) | Vegetation Structure code: N L (16–17) | Vegetation restricted to road verge? N (18) Y = yes N = no

If "x" (= other) recorded for any of above, please specify,

Signs of Fire? N (19) Y = yes N = no

If yes, approx. number of months ago. (Ø = less than 1 month) (last digit →) (20–21)

Dominant species at Record Locality: Euc. laeteri, fasciculosa, acacias.

BANKSIAS PRESENT

	Name	Species code	Shrub (S) or Tree (T)	Popu-lation code	Flower code	New Shoot growth? Y = yes N = no	Response to fire code	Average Height (metres) (last digit ↓)	Pollinator code	Specify Name of Pollinator if Known
OB (1–2)	B. marginata	M A R (3–6)	T (7)	3 (8)	F (9)	N (10)	(11–12)	3 (13–15)	(16–18)	(19–21)
OB										
OB										
OB										
OB										

B S 1 ← Number of Banksia species at this Locality (1–3)

Additional Remarks: This same species and habitat are constant between this sheet and PRESA 86Ø5118 (4–43, 24–43)

BANKSIA ATLAS — SIGHT RECORD SHEET

WR-- 083

Use BLOCK LETTERS to fill in blank boxes ☐ inserting one letter per space.
Shaded boxes ☐ are "for office use only".
On dashed lines.....use own handwriting.
If in doubt about a record, leave space blank.
Write zero as "Ø", seven as "7", letter i as "I", letter Z as "Z".

WD30-70
VD26-70

Map used and scale Lucindale 1:100,000

Observer	State code	Date of Observation (Yr Mn Dy)	Locality No. for day
RC PRE	SA	86Ø511	A

LOCALITY

Latitude	Longitude	Locality Resolution code	Local Authority code	Name of Local Authority (Shire etc.)
GD 36°46'48"	14Ø Ø3'2Ø"	2	Ø77	Lacepede D.C.

Nearest named place: NP MT SCOTT HOMESTEAD

Straight line distance from nearest place (km) (last digit ↓): 2-5

Direction from nearest place: WNW (↑first letter)

Further details of location: LO Ø.5KMS ALONG MT SCOTT ROAD FROM ENTRANCE TO PARK

Reserve or National Park? PR N (Y = yes, N = no)

Reserve/Park Name

Reserve number

Reserve class

HABITAT

Altitude (m) (last digit ↓): HT 3Ø

Altitude Resolution Code: 1

Within 2 km of Coast? N (Y = yes, N = no)

Landform code: GS

Aspect of Slope (x x x = no slope) (first letter)

Surface Soil code: S

Soil Colour code: W

Vegetation Structure code: WL

Vegetation restricted to road verge? N (Y = yes, N = no)

If "x" (= other) recorded for any of above, please specify, Sand dunes

Signs of Fire? N (Y = yes, N = no)

If yes, approx. number of months ago. (Ø = less than 1 month) (last digit)

Dominant species at Record Locality: Euc. fasciculosa, baxteri, Banksias

BANKSIAS PRESENT

Name	Species code	Shrub (S) or Tree (T)	Population code	Flower code	New Shoot growth? (Y = yes, N = no)	Response to fire code	Average Height (metres) (last digit ↓)	Pollinator code	Specify Name of Pollinator if Known
OB B. ornata	ORN	S	3	F	N		1-5		
OB B. marginata	MAR	T	3	F	N		2		
OB									
OB									
OB									

BS 2 ← Number of Banksia species at this Locality

Additional Remarks:

A45

BANKSIA ATLAS — SIGHT RECORD SHEET

Use BLOCK LETTERS to fill in blank boxes ☐ inserting one letter per space.
Shaded boxes ☐ are "for office use only".
On dashed lines ..... use own handwriting.
If in doubt about a record, leave space blank.
Write zero as "Ø", seven as "7", letter i as "I", letter Z as "Z".

Map used and scale: Lucindale 1:100,000

Observer: R C P R E (1–5) | State code: S A (6–7) | Date of Observation Yr Mn Dy: 8 6 Ø 5 1 1 (8–13) | Locality No. for day: B (14)

LOCALITY

Latitude: G D 3 6 4 7 Ø Ø (1–8)
Longitude: 1 4 Ø Ø 4 1 5" (9–15)
Locality Resolution code: 2 (16)
Local Authority code: Ø 4 7 (17–21)
Name of Local Authority (Shire etc.): Lacepede

Nearest named place: N P M T S C O T T H O M E S T E A D (1–26)
Straight line distance from nearest place (km) (last digit ↓): 1.3 (27–31)
Direction from nearest place: N W (32–34) (first letter)

Further details of location (1–70):
L O 2 K M S A L O N G M T S C O T T R O A D F R O M
E N T R A N C E T O P A R K

Reserve or National Park? P R (1–2) | N (3) Y = yes N = no
Reserve/Park Name:
Reserve number (4–10)
Reserve class (11)

HABITAT

Altitude (m) (last digit ↓): H T 3 Ø (1–6)
Altitude Resolution Code: 1 (7)
Within 2 km of Coast? N (8) Y = yes N = no
Landform code: G S (9–10)
Aspect of Slope (x x x = no slope) (first letter): (11–13)
Surface Soil code: S (14)
Soil Colour code: W (15)
Vegetation Structure code: W L (16–17)
Vegetation restricted to road verge? N (18) Y = yes N = no

If "x" (= other) recorded for any of above, please specify,
Sand dunes

Signs of Fire? N (19) Y = yes N = no
If yes, approx. number of months ago. (Ø = less than 1 month) (last digit) (20–21)

Dominant species at Record Locality:
Euc. fasciculosa, bacteri and Banksias.

BANKSIAS PRESENT

	Name	Species code	Shrub (S) or Tree (T)	Population code	Flower code	New Shoot growth? Y = yes N = no	Response to fire code	Average Height (metres) (last digit ↓)	Pollinator code	Specify Name of Pollinator if Known
O B (1–2)	B. ORNATA	O R N (3–6)	S (7)	3 (8)	F (9)	N (10)	(11–12)	1.5 (13–15)	(16–18)	(19–21)
O B (1–2)	B MARCINATA	M A R (3–6)	T (7)	3 (8)	F (9)	N (10)	(11–12)	2 (13–15)	(16–18)	(19–21)
O B (1–2)		(3–6)	(7)	(8)	(9)	(10)	(11–12)	(13–15)	(16–18)	(19–21)
O B (1–2)		(3–6)	(7)	(8)	(9)	(10)	(11–12)	(13–15)	(16–18)	(19–21)
O B (1–2)		(3–6)	(7)	(8)	(9)	(10)	(11–12)	(13–15)	(16–18)	(19–21)

B S 2 (1–3) ← Number of Banksia species at this Locality

Additional Remarks: These same species and habitat are constant between this sheet and PRESA860511A



BANKSIA ATLAS — SIGHT RECORD SHEET

Use BLOCK LETTERS to fill in blank boxes ☐ inserting one letter per space.
Shaded boxes ☐ are "for office use only".
On dashed lines ..... use own handwriting.
If in doubt about a record, leave space blank.
Write zero as "Ø", seven as "7", letter i as "I", letter Z as "Z".

Observer: R C P R E (1–5) | State code: S A (6–7) | Date of Observation Yr Mn Dy: 8 6 Ø 5 1 1 (8–13) | Locality No. for day: C (14)

Map used and scale: Lucindale 1:100,000

LOCALITY

Latitude: G D 3 6 5 Ø 2 3" (1–8)
Longitude: 1 4 Ø Ø 4 3 5" (9–15)
Locality Resolution code: 2 (16)
Local Authority code: Ø 4 7 (17–21)
Name of Local Authority (Shire etc.): Lacepede

Nearest named place: N P M T S C O T T C O N S E R V A T I O N P K. (1–26)
Straight line distance from nearest place (km) (last digit): Ø (27–31)
Direction from nearest place: (32–34) (first letter)

Further details of location: L O S E C O R N E R O F P A R K (1–36, 37–70)

Reserve or National Park? P R (1–2) | Y (3) Y = yes N = no
Reserve/Park Name: MT. SCOTT Cons. Park
Reserve number: C P 1 7 9 (4–10)
Reserve class: (11)

HABITAT

Altitude (m) (last digit): H T 5 4 (1–6)
Altitude Resolution Code: 1 (7)

Within 2 km of Coast? N (8) Y = yes N = no
Landform code: G S (9–10)
Aspect of Slope (x x x = no slope) (first letter): (11–13)

Surface Soil code: S (14)
Soil Colour code: W (15)
Vegetation Structure code: W 4 (16–17)
Vegetation restricted to road verge? N (18) Y = yes N = no

If "x" (= other) recorded for any of above, please specify,
Sand dunes.

Signs of Fire? (19) Y = yes N = no
If yes, approx. number of months ago. (Ø = less than 1 month) (last digit) (20–21)

Dominant species at Record Locality: Euc baxteri
Banksia, heath.

BANKSIAS PRESENT

	Name	Species code	Shrub (S) or Tree (T)	Population code	Flower code	New Shoot growth? Y = yes N = no	Response to fire code	Average Height (metres) (last digit)	Pollinator code	Specify Name of Pollinator if Known
O B (1–2)	B. marginata	M A R (3–6)	S (7)	3 (8)	F (9)	N (10)	(11–12)	1 (13–15)	(16–18)	(19–21)
O B (1–2)	B. ornata	O R N (3–6)	S (7)	3 (8)	F (9)	N (10)	(11–12)	1.5 (13–15)	(16–18)	(19–21)
O B (1–2)		(3–6)	(7)	(8)	(9)	(10)	(11–12)	(13–15)	(16–18)	(19–21)
O B (1–2)		(3–6)	(7)	(8)	(9)	(10)	(11–12)	(13–15)	(16–18)	(19–21)
O B (1–2)		(3–6)	(7)	(8)	(9)	(10)	(11–12)	(13–15)	(16–18)	(19–21)

B S 2 (1–3) ← Number of Banksia species at this Locality

Additional Remarks: This is the recording for the S.E. corner of recorded sight bounded by PRESA86Ø511D, PRESA86Ø511E. See map.



BANKSIA ATLAS — SIGHT RECORD SHEET

Use BLOCK LETTERS to fill in blank boxes ☐ inserting one letter per space.
Shaded boxes ☐ are "for office use only".
On dashed lines ..... use own handwriting.
If in doubt about a record, leave space blank.
Write zero as "Ø", seven as "7", letter i as "I", letter Z as "Z".

Map used and scale: Lucindale 1:100,000

Observer	State code	Date of Observation (Yr Mn Dy)	Locality No. for day
RC PRE	SA	86Ø511	D

LOCALITY

Latitude	Longitude	Locality Resolution code	Local Authority code	Name of Local Authority (Shire etc.)
GD 36°5Ø'25"	14ØØ41Ø"	2	Ø47	Lacepede DC

Nearest named place: NP MT SCOTT CONS. PARK

Straight line distance from nearest place (km) (last digit ↓): Ø

Direction from nearest place (↑ first letter):

Further details of location: LO SOUTHERN BOUNDARY OF PARK

Reserve or National Park? PR Y (Y = yes, N = no)

Reserve/Park Name: MT. SCOTT CONS. PARK

Reserve number: CP129

Reserve class:

HABITAT

Altitude (m) (last digit ↓): HT 5Ø

Altitude Resolution Code: 1

Within 2 km of Coast? N (Y = yes, N = no)

Landform code: FL

Aspect of Slope (x x x = no slope) (first letter): xxx

Surface Soil code: S

Soil Colour code: G

Vegetation Structure code: LS

Vegetation restricted to road verge? N (Y = yes, N = no)

If "x" (= other) recorded for any of above, please specify,

Signs of Fire? N (Y = yes, N = no)

If yes, approx. number of months ago. (Ø = less than 1 month) (last digit)

Dominant species at Record Locality: Banksia marginata, Alocasuarina Mel. sp.

BANKSIAS PRESENT

Name	Species code	Shrub (S) or Tree (T)	Population code	Flower code	New Shoot growth? (Y = yes, N = no)	Response to fire code	Average Height (metres) (last digit ↓)	Pollinator code	Specify Name of Pollinator if Known
OB B. ornata	ORN	S	2	F	N		1.5		
OB B marginata	MAR	T	3	F	N		2		
OB									
OB									
OB									

BS2 ← Number of Banksia species at this Locality

Additional Remarks: This is the recording for the S.W. corner of recorded sight bounded by PRESA86Ø511C, PRESA86Ø511E.

A45



BANKSIA ATLAS — SIGHT RECORD SHEET

Use BLOCK LETTERS to fill in blank boxes ☐ inserting one letter per space.
Shaded boxes ☐ are "for office use only".
On dashed lines ..... use own handwriting.
If in doubt about a record, leave space blank.
Write zero as "Ø", seven as "7", letter i as "I", letter Z as "Z".

Observer: R C P R E (1–5) | State code: S 7 (6–7) | Date of Observation Yr Mn Dy: 8 6 Ø 5 1 1 (8–13) | Locality No. for day: E (14)

Map used and scale: Lucindale 1:100,000.

LOCALITY

Latitude: G D 3 6 4 7 2 Ø (1–8) | Longitude: 1 4 Ø Ø 3 5 5 (9–15) | Locality Resolution code: 2 (16) | Local Authority code: Ø 4 7 (17–21) | Name of Local Authority (Shire etc.): Lacepede DC

Nearest named place: N P M T S C O T T C O N S . P A R K (1–26) | Straight line distance from nearest place (km) (last digit): Ø (27–31) | Direction from nearest place: (32–34) (first letter)

Further details of location: L O N E C O R N E R O F P A R K (1–36)

Reserve or National Park? P R (1–2) | Y (3) = yes, N = no | Reserve/Park Name: MT. SCOTT Cons. Park | Reserve number: C P 1 2 9 (4–10) | Reserve class (11)

HABITAT

Altitude (m) (last digit ↓): H T 4 5 (1–6) | Altitude Resolution Code: 1 (7)

Within 2 km of Coast? N (8) Y = yes, N = no | Landform code: G S (9–10) | Aspect of Slope (x x x = no slope) (first letter): (11–13)

Surface Soil code: S (14) | Soil Colour code: W (15) | Vegetation Structure code: W L (16–17) | Vegetation restricted to road verge? N (18) Y = yes, N = no

If "x" (= other) recorded for any of above, please specify,
Sand dunes

Signs of Fire? N (19) Y = yes, N = no | If yes, approx. number of months ago. (Ø = less than 1 month) (last digit): (20–21)

Dominant species at Record Locality: Euc. leucteri mallee,

BANKSIAS PRESENT

	Name	Species code	Shrub (S) or Tree (T)	Popu-lation code	Flower code	New Shoot growth? Y = yes, N = no	Response to fire code	Average Height (metres) (last digit ↓)	Pollinator code	Specify Name of Pollinator if Known
O B (1–2)	B. ornata	O R N (3–6)	S (7)	3 (8)	F (9)	N (10)	(11–12)	1 - 5 (13–15)	(16–18)	(19–21)
O B (1–2)	B. marginata	M A R (3–6)	S (7)	3 (8)	F (9)	N (10)	(11–12)	1 (13–15)	(16–18)	(19–21)
O B (1–2)		(3–6)	(7)	(8)	(9)	(10)	(11–12)	(13–15)	(16–18)	(19–21)
O B (1–2)		(3–6)	(7)	(8)	(9)	(10)	(11–12)	(13–15)	(16–18)	(19–21)
O B (1–2)		(3–6)	(7)	(8)	(9)	(10)	(11–12)	(13–15)	(16–18)	(19–21)

B S 2 (1–3) ← Number of Banksia species at this Locality (4–43)

Additional Remarks: This is the recording for the N.E. corner of recorded sight, bounded by PRESA86Ø511C and PRESA86Ø511D. See attached drawing.



BANKSIA ATLAS — SIGHT RECORD SHEET

Use BLOCK LETTERS to fill in blank boxes ☐ inserting one letter per space.
Shaded boxes ☐ are "for office use only".
On dashed lines.....use own handwriting.
If in doubt about a record, leave space blank.
Write zero as "Ø", seven as "7", letter i as "I", letter Z as "Z".

Map used and scale .....

Observer	State code	Date of Observation Yr Mn Dy	Locality No. for day
RC PRE	SA	86 Ø 5 11	F

LOCALITY

Latitude	Longitude	Locality Resolution code	Local Authority code	Name of Local Authority (Shire etc.)
GD 36 48 3 Ø	140 04 20	3	Ø 4 7	Lacepede DC.

Nearest named place: NP MT SCOTT CONS. PARK

Straight line distance from nearest place (km) (last digit ↓): Ø

Direction from nearest place (↑ first letter):

Further details of location: LO

Reserve or National Park? PR Y (Y = yes, N = no)

Reserve/Park Name: Mt. Scott Cons. PK.

Reserve number: CP129

Reserve class:

HABITAT

Altitude (m) (last digit ↓): HT 5 Ø

Altitude Resolution Code: 2

Within 2 km of Coast? N (Y = yes, N = no)

Landform code:

Aspect of Slope (x x x = no slope) (first letter) →

Surface Soil code: S

Soil Colour code:

Vegetation Structure code:

Vegetation restricted to road verge? N (Y = yes, N = no)

If "x" (= other) recorded for any of above, please specify,

Signs of Fire? (Y = yes, N = no)

If yes, approx. number of months ago. (Ø = less than 1 month) ← (last digit)

Dominant species at Record Locality:

BANKSIAS PRESENT

	Name	Species code	Shrub (S) or Tree (T)	Population code	Flower code	New Shoot growth? (Y = yes, N = no)	Response to fire code	Average Height (metres) (last digit ↓)	Pollinator code	Specify Name of Pollinator if Known
OB	B. marginata	MAR	S	3	F	N				
OB	B. orn.	ORN	S	3	F	N				
OB										
OB										
OB										

BS 2 ← Number of Banksia species at this Locality

Additional Remarks:

A45



BANKSIA ATLAS — SIGHT RECORD SHEET

Use BLOCK LETTERS to fill in blank boxes ☐ inserting one letter per space.
Shaded boxes ☐ are "for office use only".
On dashed lines ..... use own handwriting.
If in doubt about a record, leave space blank.
Write zero as "Ø", seven as "7", letter i as "I", letter Z as "Z".

Map used and scale .....

Observer	State code	Date of Observation Yr Mn Dy	Locality No. for day
RC PRE	SA	86 05 11	G

LOCALITY

Latitude: GD 36°49'30" (1–8)
Longitude: 140°04'20" (9–15)
Locality Resolution code: 3 (16)
Local Authority code: Ø47 (17–21)
Name of Local Authority (Shire etc.): Lacepede DC.

Nearest named place: NP MT SCOTT CONS. PARK (1–26)
Straight line distance from nearest place (km) (last digit ↓): Ø (27–31)
Direction from nearest place (↑ first letter): (32–34)

Further details of location: LO (1–70)

Reserve or National Park? PR (1–2): Y (3) Y = yes N = no
Reserve/Park Name: Mt. Scott
Reserve number: CP129. (4–10)
Reserve class: (11)

HABITAT

Altitude (m) (last digit ↓): HT 50 (1–6)
Altitude Resolution Code: 2 (7)
Within 2 km of Coast? N (8) Y = yes N = no
Landform code: (9–10)
Aspect of Slope (x x x = no slope) (first letter) → (11–13)
Surface Soil code: S (14)
Soil Colour code: (15)
Vegetation Structure code: (16–17)
Vegetation restricted to road verge? N (18) Y = yes N = no

If "x" (= other) recorded for any of above, please specify,

Signs of Fire? (19) Y = yes N = no
If yes, approx. number of months ago. (Ø = less than 1 month) (20–21) ← (last digit)

Dominant species at Record Locality: .....

BANKSIAS PRESENT

Name	Species code	Shrub (S) or Tree (T)	Population code	Flower code	New Shoot growth?	Response to fire code	Average Height (metres) (last digit ↓)	Pollinator code	Specify Name of Pollinator if Known
OB (1–2)	MAR (3–6)	S (7)	3 (8)	F (9)	N (10) Y = yes N = no	(11–12)	(13–15)	(16–18)	(19–21)
OB (1–2)	ORN (3–6)	S (7)	3 (8)	F (9)	N (10)	(11–12)	(13–15)	(16–18)	(19–21)
OB (1–2)	(3–6)	(7)	(8)	(9)	(10)	(11–12)	(13–15)	(16–18)	(19–21)
OB (1–2)	(3–6)	(7)	(8)	(9)	(10)	(11–12)	(13–15)	(16–18)	(19–21)
OB (1–2)	(3–6)	(7)	(8)	(9)	(10)	(11–12)	(13–15)	(16–18)	(19–21)

BS 2 (1–3) ← Number of Banksia species at this Locality

Additional Remarks:

A45



BANKSIA ATLAS — SIGHT RECORD SHEET

Use BLOCK LETTERS to fill in blank boxes ☐ inserting one letter per space.
Shaded boxes ☐ are "for office use only".
On dashed lines ..... use own handwriting.
If in doubt about a record, leave space blank.
Write zero as "Ø", seven as "7", letter i as "I", letter Z as "Z".

Observer: R C P R E (1 2 3 4 5) | State code: S A (6 7) | Date of Observation Yr Mn Dy: 8 6 Ø 5 Ø 3 (8 9 10 11 12 13) | Locality No. for day: 4 (14)

Map used and scale: 6924 Lucindale 1:100,000

LOCALITY

Latitude: G D 3 6 4 Ø 2 5 " (1 2 3 4 5 6 7 8)
Longitude: 1 4 Ø 5 Ø 4 5 " (9 10 11 12 13 14 15)
Locality Resolution code: 2 (16)
Local Authority code: Ø 4 7 (17 18 19 20 21 /)
Name of Local Authority (Shire etc.): Lacepede D.C.

Nearest named place: N P B O O N O O N A R H O M E S T E A D (1 2 3 4 5 6 7 8 9 10 11 12 13 14 15 16 17 18 19 20 21 22 23 24 25 26)
Straight line distance from nearest place (km) (last digit ↓): 1 (27 28 29 30 31)
Direction from nearest place: S E (32 33 34 / ; ↑ first letter)

Further details of location (1 2 3 4 5 6 7 8 9 10 11 12 13 14 15 16 17 18 19 20 21 22 23 24 25 26 27 28 29 30 31 32 33 34 35 36 / 37 38 39 40 41 42 43 44 45 46 47 48 49 50 51 52 53 54 55 56 57 58 59 60 61 62 63 64 65 66 67 68 69 70 /):
L O 4 K m s E A S T O F K E I L I R A S C H O O L K I N S T O
N B O R D E R T O W N R O A D

Reserve or National Park? P R (1 2) — N (3) Y = yes N = no
Reserve/Park Name .....
Reserve number (4 5 6 7 8 9 10)
Reserve class (11 /)

HABITAT

Altitude (m) (last digit ↓): H T 2 3 (1 2 3 4 5 6)
Altitude Resolution Code: 1 (7)
Within 2 km of Coast? N (8) Y = yes N = no
Landform code: G S (9 10)
Aspect of Slope (x x x = no slope) (first letter →) (11 12 13)
Surface Soil code: S (14)
Soil Colour code: G (15)
Vegetation Structure code: W L (16 17)
Vegetation restricted to road verge? N (18) Y = yes N = no

If "x" (= other) recorded for any of above, please specify,
Sand dunes

Signs of Fire? N (19) Y = yes N = no
If yes, approx. number of months ago. (Ø = less than 1 month) (last digit ←) (20 21 /)

Dominant species at Record Locality:
E. baxteri, Banksias

BANKSIAS PRESENT

	Name	Species code (3 4 5 6)	Shrub (S) or Tree (T) (7)	Population code (8)	Flower code (9)	New Shoot growth? (10) Y = yes N = no	Response to fire code (11 12)	Average Height (metres) (last digit ↓) (13 14 15)	Pollinator code (16 17 18)	Specify Name of Pollinator if Known (19 20 21 /)
O B (1 2)	B. marginata	M A R	T	3	F	N		3		
O B (1 2)	B. ORNATA.	O R N	S	3	F	N		1 · 5		
O B (1 2)										
O B (1 2)										
O B (1 2)										

B S 2 ← Number of Banksia species at this Locality (1 2 3)

Additional Remarks:

(4 5 6 7 8 9 10 11 12 13 14 15 16 17 18 19 20 21 22 23 / 24 25 26 27 28 29 30 31 32 33 34 35 36 37 38 39 40 41 42 43 /)



BANKSIA ATLAS — SIGHT RECORD SHEET

Use BLOCK LETTERS to fill in blank boxes ☐ inserting one letter per space.
Shaded boxes ☐ are "for office use only".
On dashed lines ..... use own handwriting.
If in doubt about a record, leave space blank.
Write zero as "Ø", seven as "7", letter i as "I", letter Z as "Z".

Observer: R C P R E (1–5) | State code: S A (6–7) | Date of Observation Yr Mn Dy: 8 6 Ø 5 Ø 3 (8–13) | Locality No. for day: 5 (14)

Map used and scale: 6424 Lucindale 1:100,000

LOCALITY

Latitude: G D 3 6 ' 3 8 ' 3 5 " (1–8)
Longitude: 1 4 Ø 1 2 ' 4 5 " (9–15)
Locality Resolution code: 2 (16)
Local Authority code: Ø 5 4 (17–21)
Name of Local Authority (Shire etc.): Lacepede DC

Nearest named place: N P A L L A M B I E H O M E S T E A D (1–26)
Straight line distance from nearest place (km) (last digit ↓): 3 . 3 (27–31)
Direction from nearest place: S S W (32–34) (↑ first letter)

Further details of location (1–70):
L O 9 . 5 K m s E A S T O F R E I L I R A K I N G S T O N
B O R D E R T O W N R O A D

Reserve or National Park? P R (1–2) | N (3) Y = yes N = no
Reserve/Park Name .....
Reserve number (4–10)
Reserve class (11)

HABITAT

Altitude (m) (last digit ↓): H T 3 Ø (1–6)
Altitude Resolution Code: 1 (7)
Within 2 km of Coast? N (8) Y = yes N = no
Landform code: G S (9–10)
Aspect of Slope (x x x = no slope) (first letter →) (11–13)
Surface Soil code: S (14)
Soil Colour code: W (15)
Vegetation Structure code: W L (16–17)
Vegetation restricted to road verge? N (18) Y = yes N = no

If "x" (= other) recorded for any of above, please specify,
Sand dune

Signs of Fire? N (19) Y = yes N = no
If yes, approx. number of months ago. (Ø = less than 1 month) (last digit ←) (20–21)

Dominant species at Record Locality:
Stunted Euc. baxteri.
Banksia.

BANKSIAS PRESENT

	Name	Species code	Shrub (S) or Tree (T)	Population code	Flower code	New Shoot growth? Y = yes N = no	Response to fire code	Average Height (metres) (last digit ↓)	Pollinator code	Specify Name of Pollinator if Known
O B (1–2)	B. ornata	O R N (3–6)	S (7)	3 (8)	F (9)	N (10)	(11–12)	1 . 5 (13–15)	(16–18)	(19–21)
O B										
O B										
O B										
O B										

B S 1 ← Number of Banksia species at this Locality (1–3)

Additional Remarks:

BANKSIA ATLAS — SIGHT RECORD SHEET

Use BLOCK LETTERS to fill in blank boxes ☐ inserting one letter per space.
Shaded boxes ☐ are "for office use only".
On dashed lines ..... use own handwriting.
If in doubt about a record, leave space blank.
Write zero as "Ø", seven as "7", letter i as "I", letter Z as "Z".

Observer: R C P R E (1–5) | State code: S A (6–7) | Date of Observation Yr Mn Dy: 8 6 Ø 5 Ø 3 (8–13) | Locality No. for day: 6 (14)

Map used and scale: 6924 Lucindale 1:100,000

LOCALITY

Latitude: G D 3 6 3 5 Ø Ø (1–8)
Longitude: 1 4 Ø 1 2 4 Ø (9–15)
Locality Resolution code: 2 (16)
Local Authority code: Ø 5 4 (17–21)
Name of Local Authority (Shire etc.): Lacepede D C.

Nearest named place: N P A L L A M B I E H O M E S T E A D (1–26)
Straight line distance from nearest place (km) (last digit ↓): 2·3 (27–31)
Direction from nearest place: S S W (32–34) (↑ first letter)

Further details of location (1–70):
L O 1 Ø · 5 K M S E A S T K E I L I R A R I N G S T O N
B O R D E R T O W N R O A D .

Reserve or National Park? P R (1–2) | N (3) Y = yes N = no
Reserve/Park Name .....
Reserve number (4–10)
Reserve class (11)

HABITAT

Altitude (m) (last digit ↓): H T 3 Ø (1–6)
Altitude Resolution Code: 1 (7)
Within 2 km of Coast? N (8) Y = yes N = no
Landform code: F L (9–10)
Aspect of Slope (x x x = no slope) (first letter →): X X X (11–13)
Surface Soil code: S (14)
Soil Colour code: W (15)
Vegetation Structure code: M A (16–17)
Vegetation restricted to road verge? N (18) Y = yes N = no

If "x" (= other) recorded for any of above, please specify,

Signs of Fire? N (19) Y = yes N = no
If yes, approx. number of months ago. (Ø = less than 1 month) (20–21) ←(last digit)

Dominant species at Record Locality: Mallee
B. ornata

BANKSIAS PRESENT

	Name	Species code (3–6)	Shrub (S) or Tree (T) (7)	Population code (8)	Flower code (9)	New Shoot growth? (10) Y = yes N = no	Response to fire code (11–12)	Average Height (metres) (last digit ↓) (13–15)	Pollinator code (16–18)	Specify Name of Pollinator if Known (19–21)
O B (1–2)	B. ornata	O R N	S	3	F	Y		1·5		
O B										
O B										
O B										
O B										

B S 1 ← Number of Banksia species at this Locality (1–3)

Additional Remarks: area burnt about 12–15 years ago.
Very dense stand, all same size.

A45

BANKSIA ATLAS — SIGHT RECORD SHEET

Use BLOCK LETTERS to fill in blank boxes ☐ inserting one letter per space.
Shaded boxes ☐ are "for office use only".
On dashed lines ..... use own handwriting.
If in doubt about a record, leave space blank.
Write zero as "Ø", seven as "7", letter i as "I", letter Z as "Z".

Observer: R C C V A (1–5) | State code: S A (6–7) | Date of Observation Yr Mn Dy: 8 6 Ø 6 2 9 (8–13) | Locality No. for day: 1 (14)

Map used and scale: LAMEROO 1:50,000

LOCALITY

Latitude: G D 3 5 ° 2 8 ' 5 7 " (1–8)
Longitude: 1 4 Ø 3 4 ' Ø 7 " (9–15)
Locality Resolution code: 2 (16)
Local Authority code: Ø 4 8 (17–21)
Name of Local Authority (Shire etc.): LAMEROO

Nearest named place: N P L A M E R O O (1–26)
Straight line distance from nearest place (km) (last digit ↓): 1 7 (27–31)
Direction from nearest place: S (32–34) (↑ first letter)

Further details of location (1–70):
L O B L O C K 6 H D O F D A Y C O U N T Y O F C H A N D O S ~~C H A N D O S~~

Reserve or National Park? P R (1–2) — N (3) Y = yes N = no
Reserve/Park Name:
Reserve number (4–10)
Reserve class (11)

HABITAT

Altitude (m) (last digit ↓): H T 1 1 Ø (1–6)
Altitude Resolution Code: 1 (7)
Within 2 km of Coast? N (8) Y = yes N = no
Landform code: G S (9–10)
Aspect of Slope (x x x = no slope) (first letter): S (11–13)
Surface Soil code: S (14)
Soil Colour code: W (15)
Vegetation Structure code: M A (16–17)
Vegetation restricted to road verge? N (18) Y = yes N = no

If "x" (= other) recorded for any of above, please specify,

Signs of Fire? N (19) Y = yes N = no
If yes, approx. number of months ago. (Ø = less than 1 month) (last digit) (20–21)

Dominant species at Record Locality: MALLEE

BANKSIAS PRESENT

	Name	Species code (3–6)	Shrub (S) or Tree (T) (7)	Population code (8)	Flower code (9)	New Shoot growth? (10) Y = yes N = no	Response to fire code (11–12)	Average Height (metres) (last digit ↓) (13–15)	Pollinator code (16–18)	Specify Name of Pollinator if Known (19–21)
O B (1–2)	B. MARGINATA	M A R	S	1	C	Y		Ø · 5	1 4	
O B										
O B										
O B										
O B										

B S 1 ← Number of Banksia species at this Locality (1–3)

Additional Remarks: This sighting of B. Marginata was made on horseback as we rode through a large area of virgin scrub on a neibouring property. This would be the most Northern sighting of B. MARGINATA. Propenty was Blk 6 Hd of DAY County of CHANDOS.

A45

BANKSIA ATLAS — SIGHT RECORD SHEET

Use BLOCK LETTERS to fill in blank boxes ☐ inserting one letter per space.
Shaded boxes ☐ are "for office use only".
On dashed lines ..... use own handwriting.
If in doubt about a record, leave space blank.
Write zero as "Ø", seven as "7", letter i as "I", letter Z as "Z".

Observer: R C C V A (1–5) | State code: S A (6–7) | Date of Observation Yr Mn Dy: 8 6 Ø 6 2 9 (8–13) | Locality No. for day: 2 (14)

Map used and scale: LAMEROO 1 : 50,000

LOCALITY

Latitude: G D 3 5 2 9 Ø 3 (1–8) | Longitude: 1 4 Ø 3 6 2 2 (9–15) | Locality Resolution code: 2 (16) | Local Authority code: Ø 4 8 (17–21) | Name of Local Authority (Shire etc.): LAMEROO

Nearest named place: N P L A M E R O O (1–26) | Straight line distance from nearest place (km) (last digit): 1 9 (27–31) | Direction from nearest place: S (32–34, first letter)

Further details of location (1–70):
L O B L O C K 6 H D O F D A Y C O U N T Y O F
C H A N D O S

Reserve or National Park? P R (1–2) | N (3) Y = yes N = no | Reserve/Park Name ..... | Reserve number (4–10) | Reserve class (11)

HABITAT

Altitude (m) (last digit ↓): H T 1 1 Ø (1–6) | Altitude Resolution Code: 1 (7)

Within 2 km of Coast? N (8) Y = yes N = no | Landform code: G S (9–10) | Aspect of Slope (x x x = no slope) (first letter →): S (11–13)

Surface Soil code: S (14) | Soil Colour code: W (15) | Vegetation Structure code: M A (16–17) | Vegetation restricted to road verge? N (18) Y = yes N = no

If "x" (= other) recorded for any of above, please specify,

Signs of Fire? N (19) Y = yes N = no | If yes, approx. number of months ago. (Ø = less than 1 month) (last digit): (20–21)

Dominant species at Record Locality: MALLEE

BANKSIAS PRESENT

	Name	Species code	Shrub (S) or Tree (T)	Population code	Flower code	New Shoot growth? (Y = yes N = no)	Response to fire code	Average Height (metres) (last digit ↓)	Pollinator code	Specify Name of Pollinator if Known
OB (1–2)	B. ORNATA	ORN (3–6)	S (7)	3 (8)	F (9)	N (10)	(11–12)	1.5 (13–15)	1 4 (16–18)	(19–21)
OB (1–2)	B. MARGINATA	MAR (3–6)	S (7)	1 (8)	C (9)	Y (10)	(11–12)	Ø.5 (13–15)	1 4 (16–18)	(19–21)
OB (1–2)		(3–6)	(7)	(8)	(9)	(10)	(11–12)	(13–15)	(16–18)	(19–21)
OB (1–2)		(3–6)	(7)	(8)	(9)	(10)	(11–12)	(13–15)	(16–18)	(19–21)
OB (1–2)		(3–6)	(7)	(8)	(9)	(10)	(11–12)	(13–15)	(16–18)	(19–21)

BS 2 (1–3) ← Number of Banksia species at this Locality (4–43)

Additional Remarks: This sighting of B. MARG & B. ORN. was found on a trail & side through virgin scrub. Block 6 Hd of DAY County of CHANDOS.

A45



BANKSIA ATLAS — SIGHT RECORD SHEET

Use BLOCK LETTERS to fill in blank boxes ☐ inserting one letter per space.
Shaded boxes ☐ are "for office use only".
On dashed lines ..... use own handwriting.
If in doubt about a record, leave space blank.
Write zero as "Ø", seven as "7", letter i as "I", letter Z as "Z".

Map used and scale LAMEROO 1:50 000

Observer: R C C V A (1–5) | State code: S A (6–7) | Date of Observation Yr Mn Dy: 8 6 Ø 6 Ø 4 (8–13) | Locality No. for day: 1 (14)

LOCALITY

Latitude: G D 3 5 2 5 2 2 (1–8)
Longitude: i 4 Ø 3 6 1 9 (9–15)
Locality Resolution code: 2 (16)
Local Authority code: Ø 4 8 (17–21)
Name of Local Authority (Shire etc.): LAMEROO

Nearest named place: N P LAMEROO (1–26)
Straight line distance from nearest place (km) (last digit ↓): 1 3 (27–31)
Direction from nearest place: S E (32–34)

Further details of location (1–70):
LO LAMEROO To PINE PLAIN To YAPPARA RD.
THEN SOUTH

Reserve or National Park? P R (1–2) | N (3) Y = yes N = no
Reserve/Park Name .....
Reserve number (4–10)
Reserve class (11)

HABITAT

Altitude (m) (last digit ↓): H T 1 Ø 4 (1–6)
Altitude Resolution Code: 1 (7)
Within 2 km of Coast? N (8) Y = yes N = no
Landform code: G S (9–10)
Aspect of Slope (x x x = no slope) (first letter): S (11–13)
Surface Soil code: S (14)
Soil Colour code: W (15)
Vegetation Structure code: M A (16–17)
Vegetation restricted to road verge? Y (18) Y = yes N = no

If "x" (= other) recorded for any of above, please specify,

Signs of Fire? N (19) Y = yes N = no
If yes, approx. number of months ago. (Ø = less than 1 month) (last digit) (20–21)

Dominant species at Record Locality:
MALLEE

BANKSIAS PRESENT

	Name	Species code (3–6)	Shrub (S) or Tree (T) (7)	Population code (8)	Flower code (9)	New Shoot growth? (10) Y = yes N = no	Response to fire code (11–12)	Average Height (metres) (last digit ↓) (13–15)	Pollinator code (16–18)	Specify Name of Pollinator if Known (19–21)
O B (1–2)	B. ORNATA	O R N	S	1	F	N		• 5	N	
O B										
O B										
O B										
O B										

B S 1 (1–3) ← Number of Banksia species at this Locality (4–43)

Additional Remarks:
Next 2 Kms MOSTLY MALLEE & SMALL SHRUBS
No BANKSIA.



BANKSIA ATLAS — SIGHT RECORD SHEET

Use BLOCK LETTERS to fill in blank boxes ☐ inserting one letter per space.
Shaded boxes ☐ are "for office use only".
On dashed lines ..... use own handwriting.
If in doubt about a record, leave space blank.
Write zero as "Ø", seven as "7", letter i as "I", letter Z as "Z".

Map used and scale LAMEROO 1 : 50 000

Observer: R C C V A (1–5) | State code: S A (6–7) | Date of Observation Yr Mn Dy: 8 6 Ø 6 Ø 4 (8–13) | Locality No. for day: 2 (14/)

LOCALITY

Latitude: G D 3 5 2 6 ' 2 8 " (1–8)
Longitude: 1 4 Ø ° 3 6 ' 3 7 " (9–15)
Locality Resolution code: 2 (16)
Local Authority code: Ø 4 8 (17–21 /)
Name of Local Authority (Shire etc.): LAMEROO

Nearest named place: N P L A M E R O O (1–26)
Straight line distance from nearest place (km) (last digit ↓): 1 5 (27–31)
Direction from nearest place: S E (32–34 /) (↑ first letter)

Further details of location (1–70 /):
L O L A M E R O O T O P I N E P L A I N T O Y A P P A R A Rd.
T H E N S O U T H

Reserve or National Park? P R (1–2) N (3) Y = yes N = no
Reserve/Park Name .....
Reserve number (4–10)
Reserve class (11 /)

HABITAT

Altitude (m) (last digit ↓): H T 1 1 Ø (1–6)
Altitude Resolution Code: 1 (7)
Within 2 km of Coast? N (8) Y = yes N = no
Landform code: G S (9–10)
Aspect of Slope (x x x = no slope) (first letter →): S (11–13)
Surface Soil code: S (14)
Soil Colour code: W (15)
Vegetation Structure code: S S (16–17)
Vegetation restricted to road verge? Y (18) Y = yes N = no

If "x" (= other) recorded for any of above, please specify,

Signs of Fire? Y (19) Y = yes N = no
If yes, approx. number of months ago. (Ø = less than 1 month) 6 5 ← (last digit) (20–21 /)

Dominant species at Record Locality: NONE

BANKSIAS PRESENT

	Name	Species code (3–6)	Shrub (S) or Tree (T) (7)	Population code (8)	Flower code (9)	New Shoot growth? (10) Y = yes N = no	Response to fire code (11–12)	Average Height (metres) (last digit ↓) (13–15)	Pollinator code (16–18)	Specify Name of Pollinator if Known (19–21 /)
O B (1–2)	B. ORNATA	O R N	S	I	F	N	S	1 . 5	N	
O B										
O B										
O B										
O B										

B S 1 ← Number of Banksia species at this Locality (1–3)
(4–43 /)

Additional Remarks:

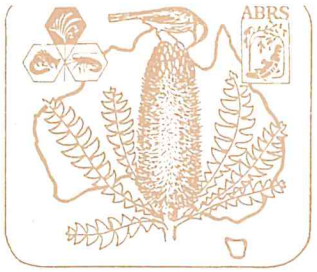

BANKSIA ATLAS — SIGHT RECORD SHEET

Use BLOCK LETTERS to fill in blank boxes ☐ inserting one letter per space.
Shaded boxes ☐ are "for office use only".
On dashed lines.....use own handwriting.
If in doubt about a record, leave space blank.
Write zero as "Ø", seven as "7", letter i as "I", letter Z as "Z".

Map used and scale LAMEROO 1:50 000

Observer: R C C V A (1–5) | State code: S A (6–7) | Date of Observation Yr Mn Dy: 8 6 Ø 6 Ø 4 (8–13) | Locality No. for day: 3 (14)

LOCALITY

Latitude: G D 3 5 2 7 Ø 2 (1–8)
Longitude: 1 4 Ø 3 6 4 3 (9–15)
Locality Resolution code: 2 (16)
Local Authority code: Ø 4 8 (17–21)
Name of Local Authority (Shire etc.): LAMEROO

Nearest named place: N P L A M E R O O (1–26)
Straight line distance from nearest place (km) (last digit): 1 6 (27–31)
Direction from nearest place: S (32–34) (first letter)

Further details of location (1–70):
L O C O N T I N U A T I O N A L O N G Rd S O U T H E A S T
F R O M L A M E R O O . P A S T "N A R I N G A"

Reserve or National Park? P R (1–2) N (3) Y = yes N = no
Reserve/Park Name
Reserve number (4–10)
Reserve class (11)

HABITAT

Altitude (m) (last digit): H T 1 Ø Ø (1–6)
Altitude Resolution Code: 1 (7)
Within 2 km of Coast? N (8) Y = yes N = no
Landform code: G S (9–10)
Aspect of Slope (x x x = no slope) (first letter): S (11–13)
Surface Soil code: S (14)
Soil Colour code: W (15)
Vegetation Structure code: S S (16–17)
Vegetation restricted to road verge? N (18) Y = yes N = no

If "x" (= other) recorded for any of above, please specify,

Signs of Fire? Y (19) Y = yes N = no
If yes, approx. number of months ago. (Ø = less than 1 month): 4 8 (last digit) (20–21)

Dominant species at Record Locality: NONE EXCELLENT BANKSIA REGENERATION after Fire

BANKSIAS PRESENT

	Name	Species code	Shrub (S) or Tree (T)	Popu-lation code	Flower code	New Shoot growth? (Y = yes N = no)	Response to fire code	Average Height (metres) (last digit)	Pollinator code	Specify Name of Pollinator if Known
O B (1–2)	B. ORNATA	O R N (3–6)	S (7)	3 (8)	F (9)	N (10)	S (11–12)	• 5 (13–15)	1 (16–18)	(19–21)
O B (1–2)		(3–6)	(7)	(8)	(9)	(10)	(11–12)	(13–15)	(16–18)	(19–21)
O B (1–2)		(3–6)	(7)	(8)	(9)	(10)	(11–12)	(13–15)	(16–18)	(19–21)
O B (1–2)		(3–6)	(7)	(8)	(9)	(10)	(11–12)	(13–15)	(16–18)	(19–21)
O B (1–2)		(3–6)	(7)	(8)	(9)	(10)	(11–12)	(13–15)	(16–18)	(19–21)

B S 1 (1–3) ← Number of Banksia species at this Locality
(4–43)

Additional Remarks:
NEXT 1Kms MOSTLY HEATH

A45

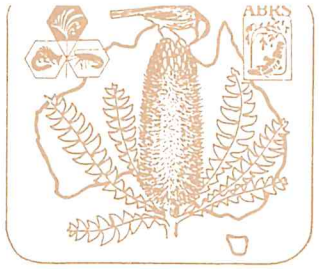

BANKSIA ATLAS — SIGHT RECORD SHEET

Use BLOCK LETTERS to fill in blank boxes ☐ inserting one letter per space.
Shaded boxes ☐ are "for office use only".
On dashed lines ..... use own handwriting.
If in doubt about a record, leave space blank.
Write zero as "Ø", seven as "7", letter i as "I", letter Z as "Z".

Map used and scale LAMEROO 1 : 50 000

Observer: R C C V A (1–5) | State code: S A (6–7) | Date of Observation Yr Mn Dy: 8 6 Ø 6 Ø 4 (8–13) | Locality No. for day: 4 (14)

LOCALITY

Latitude: G D 3 5 ° 2 8 ' Ø Ø " (1–8)
Longitude: 1 4 Ø ° 3 7 ' 1 5 " (9–15)
Locality Resolution code: 2 (16)
Local Authority code: Ø 4 8 (17–21)
Name of Local Authority (Shire etc.): LAMEROO
Nearest named place: N P L A M E R O O (1–26)
Straight line distance from nearest place (km) (last digit): 1 7 (27–31)
Direction from nearest place (first letter): S (32–34)
Further details of location: L O (1–36)
Reserve or National Park? N (3) Y = yes N = no
Reserve/Park Name: P R (1–2)
Reserve number (4–10)
Reserve class (11)

HABITAT

Altitude (m) (last digit): H T 1 1 Ø (1–6)
Altitude Resolution Code: 1 (7)
Within 2 km of Coast? N (8) Y = yes N = no
Landform code: G S (9–10)
Aspect of Slope (x x x = no slope) (first letter): S (11–13)
Surface Soil code: S (14)
Soil Colour code: W (15)
Vegetation Structure code: M A (16–17)
Vegetation restricted to road verge? N (18) Y = yes N = no
If "x" (= other) recorded for any of above, please specify,
Signs of Fire? N (19) Y = yes N = no
If yes, approx. number of months ago. (Ø = less than 1 month) (last digit) (20–21)
Dominant species at Record Locality: MALLEE & NATIVE PINE.

BANKSIAS PRESENT

	Name	Species code	Shrub (S) or Tree (T)	Population code	Flower code	New Shoot growth?	Response to fire code	Average Height (metres) (last digit)	Pollinator code	Specify Name of Pollinator if Known
O B	B. ORNATA	O R N	S	3	F	N		2	1	
O B										
O B										
O B										
O B										

B S 1 ← Number of Banksia species at this Locality

Additional Remarks: NEXT 4 KMS NO BANKSIA.

A45

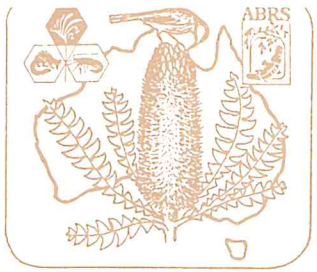

BANKSIA ATLAS — SIGHT RECORD SHEET

Use BLOCK LETTERS to fill in blank boxes ☐ inserting one letter per space.
Shaded boxes ☐ are "for office use only".
On dashed lines ..... use own handwriting.
If in doubt about a record, leave space blank.
Write zero as "Ø", seven as "7", letter i as "I", letter Z as "Z".

Observer: R C C V A (1–5) | State code: S A (6–7) | Date of Observation Yr Mn Dy: 8 6 Ø 6 Ø 4 (8–13) | Locality No. for day: 5 (14/)

Map used and scale: LAMEROO 1 : 50 000

LOCALITY

Latitude: G D 3 5 ' 2 9 ' Ø 3 " (1–8)
Longitude: 1 4 Ø 3 9 ' 2 8 " (9–15)
Locality Resolution code: 2 (16)
Local Authority code: Ø 4 8 (17–21 /)
Name of Local Authority (Shire etc.): ~~PINNAROO~~ LAMEROO

Nearest named place: N P L A M E R O O (1–26)
Straight line distance from nearest place (km) (last digit ↓): 2 1 (27–31)
Direction from nearest place: S E (32–34 /) (↑ first letter)

Further details of location: L O (1–36)

Reserve or National Park? P R (1–2) N (3) Y = yes N = no
Reserve/Park Name .....
Reserve number (4–10)
Reserve class (11 /)

HABITAT

Altitude (m) (last digit ↓): H T 1 1 Ø (1–6)
Altitude Resolution Code: 1 (7)
Within 2 km of Coast? N (8) Y = yes N = no
Landform code: G S (9–10)
Aspect of Slope (x x x = no slope) (first letter): S (11–13)
Surface Soil code: S (14)
Soil Colour code: W (15)
Vegetation Structure code: M A (16–17)
Vegetation restricted to road verge? N (18) Y = yes N = no

If "x" (= other) recorded for any of above, please specify,

Signs of Fire? N (19) Y = yes N = no
If yes, approx. number of months ago. (Ø = less than 1 month) (20–21 / ← last digit)

Dominant species at Record Locality: MALLEE

BANKSIAS PRESENT

	Name	Species code	Shrub (S) or Tree (T)	Population code	Flower code	New Shoot growth? (Y = yes N = no)	Response to fire code	Average Height (metres) (last digit ↓)	Pollinator code	Specify Name of Pollinator if Known
O B (1–2)	B. ORNATA	O R N (3–6)	S (7)	3 (8)	F (9)	N (10)	(11–12)	1 . 5 (13–15)	1 (16–18)	(19–21 /)
O B (1–2)		(3–6)	(7)	(8)	(9)	(10)	(11–12)	(13–15)	(16–18)	(19–21 /)
O B (1–2)		(3–6)	(7)	(8)	(9)	(10)	(11–12)	(13–15)	(16–18)	(19–21 /)
O B (1–2)		(3–6)	(7)	(8)	(9)	(10)	(11–12)	(13–15)	(16–18)	(19–21 /)
O B (1–2)		(3–6)	(7)	(8)	(9)	(10)	(11–12)	(13–15)	(16–18)	(19–21 /)

B S 1 (1–3) ← Number of Banksia species at this Locality
(4–23 / 24–43 /)

Additional Remarks:



BANKSIA ATLAS — SIGHT RECORD SHEET

Use BLOCK LETTERS to fill in blank boxes ☐ inserting one letter per space.
Shaded boxes ☐ are "for office use only".
On dashed lines.....use own handwriting.
If in doubt about a record, leave space blank.
Write zero as "Ø", seven as "7", letter i as "I", letter Z as "Z".

Observer: R C B S E (1 2 3 4 5) | State code: S A (6 7) | Date of Observation Yr Mn Dy: 8 4 (8 9 10 11 12 13) | Locality No. for day: 5 (14/)

Map used and scale LAMEROO 1:50,000 (7027-III)

LOCALITY

Latitude: G D 3 5 2 8 Ø Ø (1 2 3 4 5 6 7 8)
Longitude: 1 4 Ø 3 4 Ø Ø (9 10 11 12 13 14 15)
Locality Resolution code: 5 (16)
Local Authority code: Ø 4 8 (17 18 19 20 21 /)
Name of Local Authority (Shire etc.): DISTRICT COUNCIL OF LAMEROO
Nearest named place: N P LAMEROO (1 2 ... 26)
Straight line distance from nearest place (km) (last digit ↓): 1 8 (27 28 29 30 31)
Direction from nearest place: S E (32 33 34 / ↑ first letter)
Further details of location: LOSECTION 6 HUNDRED OF DAY (1 2 ... 70 /)
Reserve or National Park? P R (1 2) — N (3) Y = yes N = no
Reserve/Park Name.....
Reserve number (4 5 6 7 8 9 10)
Reserve class (11 /)

HABITAT

Altitude (m) (last digit ↓): H T (1 2 3 4 5 6)
Altitude Resolution Code (7)
Within 2 km of Coast? (8) Y = yes N = no
Landform code (9 10)
Aspect of Slope (x x x = no slope) (first letter → 11 12 13)
Surface Soil code (14)
Soil Colour code (15)
Vegetation Structure code (16 17)
Vegetation restricted to road verge? (18) Y = yes N = no
If "x" (= other) recorded for any of above, please specify,
Signs of Fire? (19) Y = yes N = no
If yes, approx. number of months ago. (Ø = less than 1 month) (20 21 / ← last digit)
Dominant species at Record Locality:

BANKSIAS PRESENT

	Name	Species code (3 4 5 6)	Shrub (S) or Tree (T) (7)	Population code (8)	Flower code (9)	New Shoot growth? (10) Y = yes N = no	Response to fire code (11 12)	Average Height (metres) (last digit ↓) (13 14 15)	Pollinator code (16 17 18)	Specify Name of Pollinator if Known (19 20 21 /)
O B (1 2)	B. ornata	O R N								
O B (1 2)										
O B (1 2)										
O B (1 2)										
O B (1 2)										

B S 1 ← Number of Banksia species at this Locality (1 2 3)

Additional Remarks: Records of Native Vegetation Management Branch
Dept. Environment & Planning
S.A.

A45

BANKSIA ATLAS — SIGHT RECORD SHEET

WK 054

Use BLOCK LETTERS to fill in blank boxes ☐ inserting one letter per space.
Shaded boxes ☐ are "for office use only".
On dashed lines ..... use own handwriting.
If in doubt about a record, leave space blank.
Write zero as "Ø", seven as "7", letter i as "I", letter Z as "Z".

WD30-60
VD31/60

Map used and scale Dept. of Lands Carcuma 1:50000

Observer: R C C L B (1–5) | State code: S A (6–7) | Date of Observation Yr Mn Dy: 8 6 Ø 5 1 5 (8–13) | Locality No. for day: 1 (14)

LOCALITY

Latitude: G D 3 5 3 3 1 1 (1–8)
Longitude: 1 4 Ø Ø 7 5 1 (9–15)
Locality Resolution code: 2 (16)
Local Authority code: Ø 4 8 (17–21)
Name of Local Authority (Shire etc.): Lameroo.

Nearest named place: N P G E R A N I U M (1–26)
Straight line distance from nearest place (km) (last digit): 1 9 (27–31)
Direction from nearest place: S S W (32–34) (first letter)

Further details of location: L O (1–36)

Reserve or National Park? P R (1–2) — N (3) Y = yes N = no
Reserve/Park Name
Reserve number (4–10)
Reserve class (11)

HABITAT

Altitude (m) (last digit): H T 6 Ø (1–6)
Altitude Resolution Code: 1 (7)

Within 2 km of Coast? N (8) Y = yes N = no
Landform code: G S (9–10)
Aspect of Slope (x x x = no slope): (first letter) N (11) (12–13)

Surface Soil code: S (14)
Soil Colour code: Y (15)
Vegetation Structure code: S S (16–17)
Vegetation restricted to road verge? Y (18) Y = yes N = no

If "x" (= other) recorded for any of above, please specify,

Signs of Fire? N (19) Y = yes N = no
If yes, approx. number of months ago. (Ø = less than 1 month) (last digit) (20–21)

Dominant species at Record Locality: Mallee

BANKSIAS PRESENT

	Name	Species code	Shrub (S) or Tree (T)	Population code	Flower code	New Shoot growth? (Y = yes N = no)	Response to fire code	Average Height (metres) (last digit)	Pollinator code	Specify Name of Pollinator if Known
OB (1–2)	ORNATA	O R N (3–6)	S (7)	3 (8)	F (9)	N (10)	(11–12)	2 (13–15)	1 (16–18)	Bees + Birds (19–21)
OB (1–2)	MARGINATA	M A R (3–6)	S (7)	1 (8)	F (9)	N (10)	(11–12)	1 (13–15)	(16–18)	(19–21)
OB (1–2)		(3–6)	(7)	(8)	(9)	(10)	(11–12)	(13–15)	(16–18)	(19–21)
OB (1–2)		(3–6)	(7)	(8)	(9)	(10)	(11–12)	(13–15)	(16–18)	(19–21)
OB (1–2)		(3–6)	(7)	(8)	(9)	(10)	(11–12)	(13–15)	(16–18)	(19–21)

BS 2 (1–3) ← Number of Banksia species at this Locality (4–43)

Additional Remarks:

BANKSIA ATLAS — SIGHT RECORD SHEET

Use BLOCK LETTERS to fill in blank boxes ☐ inserting one letter per space.
Shaded boxes ☐ are "for office use only".
On dashed lines ..... use own handwriting.
If in doubt about a record, leave space blank.
Write zero as "Ø", seven as "7", letter i as "I", letter Z as "Z".

Observer: R C C L B (1–5) | State code: S A (6–7) | Date of Observation Yr Mn Dy: 8 6 Ø 5 1 5 (8–13) | Locality No. for day: 2 (14)

Map used and scale: Dept. of Lands Carcuma 1:50000

LOCALITY

Latitude: G D 3 5 ' 3 3 ' 3 2 " (1–8)
Longitude: 1 4 Ø ° Ø 7 ' 5 4 " (9–15)
Locality Resolution code: 2 (16)
Local Authority code: Ø 4 8 (17–21)
Name of Local Authority (Shire etc.): LAMEROO

Nearest named place: N P G E R A N I U M (1–26)
Straight line distance from nearest place (km) (last digit): 2 Ø (27–31)
Direction from nearest place: S S W (32–34) (first letter)

Further details of location: L O (1–36)

Reserve or National Park? P R (1–2) — N (3) Y = yes N = no
Reserve/Park Name:
Reserve number (4–10)
Reserve class (11)

HABITAT

Altitude (m) (last digit): H T 6 Ø (1–6)
Altitude Resolution Code: 1 (7)
Within 2 km of Coast? N (8) Y = yes N = no
Landform code: G S (9–10)
Aspect of Slope (x x x = no slope): (first letter) E (11–13)
Surface Soil code: S (14)
Soil Colour code: Y (15)
Vegetation Structure code: S S (16–17)
Vegetation restricted to road verge? N (18) Y = yes N = no

If "x" (= other) recorded for any of above, please specify,

Signs of Fire? N (19) Y = yes N = no
If yes, approx. number of months ago. (Ø = less than 1 month) (20–21) (last digit)

Dominant species at Record Locality: MALLEE

BANKSIAS PRESENT

	Name	Species code	Shrub (S) or Tree (T)	Population code	Flower code	New Shoot growth? (Y = yes N = no)	Response to fire code	Average Height (metres) (last digit)	Pollinator code	Specify Name of Pollinator if Known
OB (1–2)	ORNATA	O R N (3–6)	S (7)	3 (8)	F (9)	Y (10)	(11–12)	2 (13–15)	(16–18)	(19–21)
OB (1–2)		Ø R B (3–6)	S (7)	(8)	F (9)	(10)	(11–12)	2 (13–15)	(16–18)	(19–21)
OB (1–2)		(3–6)	(7)	(8)	(9)	(10)	(11–12)	(13–15)	(16–18)	(19–21)
OB (1–2)		(3–6)	(7)	(8)	(9)	(10)	(11–12)	(13–15)	(16–18)	(19–21)
OB (1–2)		(3–6)	(7)	(8)	(9)	(10)	(11–12)	(13–15)	(16–18)	(19–21)

BS 2 (1–3) ← Number of Banksia species at this Locality (4–43)

Additional Remarks: One M. ORN different — sample enclosed. Brown coloured forms of B. ORN also rare.

BANKSIA ATLAS — SIGHT RECORD SHEET

Use BLOCK LETTERS to fill in blank boxes ☐ inserting one letter per space.
Shaded boxes ☐ are "for office use only".
On dashed lines ..... use own handwriting.
If in doubt about a record, leave space blank.
Write zero as "Ø", seven as "7", letter i as "I", letter Z as "Z".

Observer: R C C L B (1–5) | State code: S A (6–7) | Date of Observation Yr Mn Dy: 8 6 Ø 5 1 5 (8–13) | Locality No. for day: 3 (14)

Map used and scale: Dept. of Lands Carcuma 1:50000

LOCALITY

Latitude: G D 3 5 3 4 1 Ø (1–8)
Longitude: 1 4 Ø Ø 7 5 7 (9–15)
Locality Resolution code: 2 (16)
Local Authority code: Ø 4 8 (17–21)
Name of Local Authority (Shire etc.): LAMEROO

Nearest named place: N P G E R A N I U M (1–26)
Straight line distance from nearest place (km) (last digit): 2 1 (27–31)
Direction from nearest place: S S W (32–34) (first letter)

Further details of location: L O (1–70)

Reserve or National Park? P R (1–2) — N (3) Y = yes N = no
Reserve/Park Name:
Reserve number (4–10)
Reserve class (11)

HABITAT

Altitude (m) (last digit): H T 6 Ø (1–6)
Altitude Resolution Code: 1 (7)

Within 2 km of Coast? N (8) Y = yes N = no
Landform code: G S (9–10)
Aspect of Slope (x x x = no slope): (first letter) W (11–13)
W

Surface Soil code: 5 (14)
Soil Colour code: W (15)
Vegetation Structure code: 5 S (16–17)
Vegetation restricted to road verge? N (18) Y = yes N = no

If "x" (= other) recorded for any of above, please specify,

Signs of Fire? ☐ (19) Y = yes N = no
If yes, approx. number of months ago. (Ø = less than 1 month): ☐☐ (last digit) (20–21)

Dominant species at Record Locality: Mixed heath.

BANKSIAS PRESENT

	Name	Species code	Shrub (S) or Tree (T)	Population code	Flower code	New Shoot growth? (Y = yes N = no)	Response to fire code	Average Height (metres) (last digit)	Pollinator code	Specify Name of Pollinator if Known
OB (1–2)	MARGINATA	M A R (3–5)	S (7)	1 (8)	F (9)	N (10)	(11–12)	. 5 (13–15)	1 (16–18)	(19–21)
OB (1–2)	ORNATA	O R N (3–5)	S (7)	3 (8)	F (9)	N (10)	(11–12)	2 (13–15)	1 (16–18)	(19–21)
OB (1–2)		(3–5)	(7)	(8)	(9)	(10)	(11–12)	(13–15)	(16–18)	(19–21)
OB (1–2)		(3–5)	(7)	(8)	(9)	(10)	(11–12)	(13–15)	(16–18)	(19–21)
OB (1–2)		(3–5)	(7)	(8)	(9)	(10)	(11–12)	(13–15)	(16–18)	(19–21)

B S 2 (1–3) ← Number of Banksia species at this Locality (4–43)

Additional Remarks:

BANKSIA ATLAS — SIGHT RECORD SHEET

Use BLOCK LETTERS to fill in blank boxes ☐ inserting one letter per space.
Shaded boxes ☐ are "for office use only".
On dashed lines ..... use own handwriting.
If in doubt about a record, leave space blank.
Write zero as "Ø", seven as "7", letter i as "I", letter Z as "Z".

Observer: R C C L B (1–5) | State code: S A (6–7) | Date of Observation Yr Mn Dy: 8 6 Ø 5 1 5 (8–13) | Locality No. for day: 4 (14)

Map used and scale: Dept. of LANDS Carcuma 1:50000

LOCALITY

Latitude: G D 3 5 ° 3 4 ' 4 Ø " (1–8)
Longitude: 1 4 Ø ° Ø 8 ' Ø Ø " (9–15)
Locality Resolution code: 2 (16)
Local Authority code: Ø 4 8 (17–21)
Name of Local Authority (Shire etc.): LAMEROO

Nearest named place: N P G E R A N i U M (1–26)
Straight line distance from nearest place (km) (last digit ↓): 2 2 (27–31)
Direction from nearest place: S S W (32–34) (↑ first letter)

Further details of location: L O (1–70)

Reserve or National Park? P R (1–2) — N (3) Y = yes N = no
Reserve/Park Name:
Reserve number (4–10)
Reserve class (11)

HABITAT

Altitude (m) (last digit ↓): H T 6 Ø (1–6)
Altitude Resolution Code: 1 (7)
Within 2 km of Coast? N (8) Y = yes N = no
Landform code: S S (9–10)
Aspect of Slope (x x x = no slope) (first letter →): E (11–13)
Surface Soil code: S (14)
Soil Colour code: W (15)
Vegetation Structure code: S S (16–17)
Vegetation restricted to road verge? N (18) Y = yes N = no

If "x" (= other) recorded for any of above, please specify,

Signs of Fire? N (19) Y = yes N = no
If yes, approx. number of months ago. (Ø = less than 1 month) (20–21) (← last digit)

Dominant species at Record Locality: —

BANKSIAS PRESENT

	Name	Species code	Shrub (S) or Tree (T)	Population code	Flower code	New Shoot growth? Y = yes N = no	Response to fire code	Average Height (metres) (last digit ↓)	Pollinator code	Specify Name of Pollinator if Known
O B (1–2)	MARGINATA	M A R (3–5)	S (7)	2 (8)	F (9)	N (10)	(11–12)	1 (15)	1 (16)	(19–21)
O B (1–2)	ORNATA	O R N (3–5)	S (7)	3 (8)	F (9)	N (10)	(11–12)	2 (15)	4 (16)	(19–21)
O B (1–2)		(3–6)	(7)	(8)	(9)	(10)	(11–12)	(13–15)	(16–18)	(19–21)
O B (1–2)		(3–6)	(7)	(8)	(9)	(10)	(11–12)	(13–15)	(16–18)	(19–21)
O B (1–2)		(3–6)	(7)	(8)	(9)	(10)	(11–12)	(13–15)	(16–18)	(19–21)

B S 2 (1–3) ← Number of Banksia species at this Locality (4–43)

Additional Remarks:



BANKSIA ATLAS — SIGHT RECORD SHEET

Use BLOCK LETTERS to fill in blank boxes ☐ inserting one letter per space.
Shaded boxes ☐ are "for office use only".
On dashed lines.....use own handwriting.
If in doubt about a record, leave space blank.
Write zero as "Ø", seven as "7", letter i as "I", letter Z as "Z".

Observer: R C C L B (1–5) | State code: S A (6–7) | Date of Observation Yr Mn Dy: 8 6 Ø 5 1 5 (8–13) | Locality No. for da: 5 (14/)

Map used and scale: Dept. of Lands CARCUMA

LOCALITY

Latitude: G D 3 5 3 5 ' 1 Ø " (1–8) | Longitude: 1 4 Ø ° Ø 8 ' Ø Ø " (9–15) | Locality Resolution code: 2 (16) | Local Authority code: Ø 4 8 (17–21 /) | Name of Local Authority (Shire etc.): LAMEROO

Nearest named place: N P G E R A N I U M (1–26) | Straight line distance from nearest place (km) (last digit ↓): 2 3 (27–31) | Direction from nearest place: S S W (32–34 /) (↑ first letter)

Further details of location: L O (1–36)

Reserve or National Park? P R (1–2) | N (3) Y = yes N = no | Reserve/Park Name..... | Reserve number (4–10) | Reserve class (11 /)

HABITAT

Altitude (m) (last digit ↓): H T 6 Ø (1–6) | Altitude Resolution Code: 1 (7)

Within 2 km of Coast? N (8) Y = yes N = no | Landform code: G S (9–10) | Aspect of Slope (x x x = no slope) (first letter →): W (11–13)

Surface Soil code: S (14) | Soil Colour code: G (15) | Vegetation Structure code: S S (16–17) | Vegetation restricted to road verge? N (18) Y = yes N = no

If "x" (= other) recorded for any of above, please specify,

Signs of Fire? N (19) Y = yes N = no | If yes, approx. number of months ago. (Ø = less than 1 month) (20 21 /) ←(last digit)

Dominant species at Record Locality: MALLEE

BANKSIAS PRESENT

	Name	Species code (3–6)	Shrub (S) or Tree (T) (7)	Population code (8)	Flower code (9)	New Shoot growth? (10) Y = yes N = no	Response to fire code (11–12)	Average Height (metres) (last digit ↓) (13–15)	Pollinator code (16–18)	Specify Name of Pollinator if Known (19–21 /)
O B (1–2)	ORNATA	O R N	S	3	F	N		2	i	
O B (1–2)										
O B (1–2)										
O B (1–2)										
O B (1–2)										

B S 1 ←Number of Banksia species at this Locality (1–3)

Additional Remarks: (4–43 /)

BANKSIA ATLAS — SIGHT RECORD SHEET

Use BLOCK LETTERS to fill in blank boxes ☐ inserting one letter per space.
Shaded boxes ☐ are "for office use only".
On dashed lines ..... use own handwriting.
If in doubt about a record, leave space blank.
Write zero as "Ø", seven as "7̶", letter i as "I", letter Z as "Z̶".

Observer: R C C L B (1–5) | State code: S A (6–7) | Date of Observation Yr Mn Dy: 8 6 Ø 5 1 5 (8–13) | Locality No. for day: 6 (14)

Map used and scale: Dept. of Lands Carcuma 1:50000

LOCALITY

Latitude: G D 3 5 3 5 3 8 (1–8)
Longitude: 1 4 Ø Ø 7 4 Ø (9–15)
Locality Resolution code: 2 (16)
Local Authority code: Ø 4 8 (17–21)
Name of Local Authority (Shire etc.): LAMEROO

Nearest named place: N P G E R A N I U M (1–26)
Straight line distance from nearest place (km) (last digit ↓): 2 3 · 5 (27–31)
Direction from nearest place: S S W (32–34) (↑ first letter)

Further details of location: L O (1–36)

Reserve or National Park? P R (1–2) | N (3) Y = yes N = no
Reserve/Park Name .....
Reserve number (4–10)
Reserve class (11)

HABITAT

Altitude (m) (last digit ↓): H T 6 4 (1–6)
Altitude Resolution Code: 1 (7)

Within 2 km of Coast? N (8) Y = yes N = no
Landform code: G S (9–10)
Aspect of Slope (x x x = no slope) (first letter →): E (11–13)

Surface Soil code: S (14)
Soil Colour code: G (15)
Vegetation Structure code: S S (16–17)
Vegetation restricted to road verge? N (18) Y = yes N = no

If "x" (= other) recorded for any of above, please specify,

Signs of Fire? N (19) Y = yes N = no
If yes, approx. number of months ago. (Ø = less than 1 month) (20–21) ←(last digit)

Dominant species at Record Locality: MALLEE

BANKSIAS PRESENT

	Name	Species code	Shrub (S) or Tree (T)	Popu-lation code	Flower code	New Shoot growth? Y = yes N = no	Response to fire code	Average Height (metres) (last digit ↓)	Pollinator code	Specify Name of Pollinator if Known
O B (1–2)	ORNATA	O R N (3–6)	S (7)	3 (8)	F (9)	Y (10)	(11–12)	2 (13–15)	1 (16–18)	New Holland honeyeater (19–21)
O B										
O B										
O B										
O B										

B S 1 (1–3) ← Number of Banksia species at this Locality (4–43)

Additional Remarks: Sign at this Locality naming it Banksia Drive

A45

BANKSIA ATLAS — SIGHT RECORD SHEET

Use BLOCK LETTERS to fill in blank boxes ☐ inserting one letter per space.
Shaded boxes ☐ are "for office use only".
On dashed lines .....use own handwriting.
If in doubt about a record, leave space blank.
Write zero as "Ø", seven as "7", letter i as "I", letter Z as "Z".

Observer: R C C L B (1–5) | State code: S A (6–7) | Date of Observation Yr Mn Dy: 8 6 Ø 5 1 5 (8–13) | Locality No. for day: 7 (14/)

Map used and scale: Dept. of Lands Carcuma 1:50000

LOCALITY

Latitude: G D 3 5 ' 3 5 ' 4 8 " (1–8)
Longitude: 1 4 Ø ° Ø ' 7 1 Ø " (9–15)
Locality Resolution code: 2 (16)
Local Authority code: Ø 4 8 (17–21 /)
Name of Local Authority (Shire etc.): LAMEROO.

Nearest named place: N P G E R A N I U M (1–26)
Straight line distance from nearest place (km) (last digit ↓): 2 4 . 2 5 (27–31)
Direction from nearest place: S S W (32–34 /) (↑ first letter)

Further details of location: L O (1–70 /)

Reserve or National Park? P R (1–2) N (3) Y = yes N = no
Reserve/Park Name .....
Reserve number (4–10)
Reserve class (11 /)

HABITAT

Altitude (m) (last digit ↓): H T 5 5 (1–6)
Altitude Resolution Code: 1 (7)
Within 2 km of Coast? N (8) Y = yes N = no
Landform code: G S (9–10)
Aspect of Slope (x x x = no slope) (first letter →): W (11–13)
Surface Soil code: 5 (14)
Soil Colour code: G (15)
Vegetation Structure code: S S (16–17)
Vegetation restricted to road verge? Y (18) Y = yes N = no

If "x" (= other) recorded for any of above, please specify,

Signs of Fire? ☐ (19) Y = yes N = no
If yes, approx. number of months ago. (Ø = less than 1 month) ☐☐ (last digit) (20–21 /)

Dominant species at Record Locality: Mallee.

BANKSIAS PRESENT

	Name	Species code	Shrub (S) or Tree (T)	Population code	Flower code	New Shoot growth? (Y = yes N = no)	Response to fire code	Average Height (metres) (last digit ↓)	Pollinator code	Specify Name of Pollinator if Known
O B (1–2)	ORNATA	O R N (3–6)	S (7)	3 (8)	F (9)	Y (10)	(11–12)	2 (13–15)	1 (16–18)	New Holland honeyeater (19–21 /)
O B (1–2)		(3–6)	(7)	(8)	(9)	(10)	(11–12)	(13–15)	(16–18)	(19–21 /)
O B (1–2)		(3–6)	(7)	(8)	(9)	(10)	(11–12)	(13–15)	(16–18)	(19–21 /)
O B (1–2)		(3–6)	(7)	(8)	(9)	(10)	(11–12)	(13–15)	(16–18)	(19–21 /)
O B (1–2)		(3–6)	(7)	(8)	(9)	(10)	(11–12)	(13–15)	(16–18)	(19–21 /)

B S 1 (1–3) ← Number of Banksia species at this Locality (4–23 /)

Additional Remarks:

BANKSIA ATLAS — SIGHT RECORD SHEET

Use BLOCK LETTERS to fill in blank boxes ☐ inserting one letter per space.
Shaded boxes ☐ are "for office use only".
On dashed lines ..... use own handwriting.
If in doubt about a record, leave space blank.
Write zero as "Ø", seven as "7", letter i as "I", letter Z as "Z".

Observer: R C C L B (1–5) | State code: S A (6–7) | Date of Observation Yr Mn Dy: 8 6 Ø 5 1 5 (8–13) | Locality No. for day: 8 (14)

Map used and scale: Dept. of Lands Carcuma 1:50000

LOCALITY

Latitude: G D 35 36' 15" (1–8)
Longitude: 140° Ø' 75" (9–15)
Locality Resolution code: 2 (16)
Local Authority code: Ø 48 (17–21)
Name of Local Authority (Shire etc.): LAMEROO
Nearest named place: N P GERANIUM (1–26)
Straight line distance from nearest place (km) (last digit): 25 (27–31)
Direction from nearest place: S S W (32–34)
Further details of location: L O (1–36; 37–70)
Reserve or National Park? P R (1–2); N (3) Y = yes N = no
Reserve/Park Name:
Reserve number (4–10)
Reserve class (11)

HABITAT

Altitude (m) (last digit): H T 55 (1–6)
Altitude Resolution Code: 1 (7)
Within 2 km of Coast? N (8) Y = yes N = no
Landform code: G S (9–10)
Aspect of Slope (x x x = no slope) (first letter): E (11–13)
Surface Soil code: S (14)
Soil Colour code: G (15)
Vegetation Structure code: S S (16–17)
Vegetation restricted to road verge? N (18) Y = yes N = no
If "x" (= other) recorded for any of above, please specify,
Signs of Fire? N (19) Y = yes N = no
If yes, approx. number of months ago. (Ø = less than 1 month) (last digit) (20–21)
Dominant species at Record Locality: MALLEE

BANKSIAS PRESENT

	Name	Species code	Shrub (S) or Tree (T)	Population code	Flower code	New Shoot growth? (Y/N)	Response to fire code	Average Height (metres) (last digit)	Pollinator code	Specify Name of Pollinator if Known
OB (1–2)	ORNATA	ORN (3–6)	S (7)	3 (8)	F (9)	N (10)	(11–12)	2 (13–15)	1 3 (16–18)	(19–21)
OB (1–2)		(3–6)	(7)	(8)	(9)	(10)	(11–12)	(13–15)	(16–18)	(19–21)
OB (1–2)		(3–6)	(7)	(8)	(9)	(10)	(11–12)	(13–15)	(16–18)	(19–21)
OB (1–2)		(3–6)	(7)	(8)	(9)	(10)	(11–12)	(13–15)	(16–18)	(19–21)
OB (1–2)		(3–6)	(7)	(8)	(9)	(10)	(11–12)	(13–15)	(16–18)	(19–21)

BS 1 (1–3) ← Number of Banksia species at this Locality (4–43)

Additional Remarks:

BANKSIA ATLAS — SIGHT RECORD SHEET

055

Use BLOCK LETTERS to fill in blank boxes ☐ inserting one letter per space.
Shaded boxes ☐ are "for office use only".
On dashed lines ..... use own handwriting.
If in doubt about a record, leave space blank.
Write zero as "Ø", seven as "7", letter i as "I", letter Z as "Z".

WD30-64
VD31/64

Observer: R C C L B (1–5) | State code: S A (6–7) | Date of Observation Yr Mn Dy: 8 6 Ø 5 1 5 (8–13) | Locality No. for day: 9 (14)

Map used and scale: Dept. of Lands Carcuma 1:50000

LOCALITY

Latitude: G D 35 36 4Ø (1–6) | Longitude: 14Ø 8 1Ø (9–15) | Locality Resolution code: 2 (16) | Local Authority code: Ø 4 8 (17–21) | Name of Local Authority (Shire etc.): LAMEROO

Nearest named place: N P GERANIUM (1–26) | Straight line distance from nearest place (km) (last digit ↓): 25·25 (27–31) | Direction from nearest place: S S W (32–34) (↑ first letter)

Further details of location: L O (1–2) (37–70)

Reserve or National Park? P R (1–2): N (3) Y = yes N = no | Reserve/Park Name: ..... | Reserve number: (4–10) | Reserve class: (11)

HABITAT

Altitude (m) (last digit ↓): H T 8 5 (1–6) | Altitude Resolution Code: 1 (7)

Within 2 km of Coast?: N (8) Y = yes N = no | Landform code: G S (9–10) | Aspect of Slope (x x x = no slope) (first letter →): W (11–13)

Surface Soil code: S (14) | Soil Colour code: G (15) | Vegetation Structure code: S S (16–17) | Vegetation restricted to road verge?: N (18) Y = yes N = no

If "x" (= other) recorded for any of above, please specify,

Signs of Fire?: N (19) Y = yes N = no | If yes, approx. number of months ago. (Ø = less than 1 month) (last digit): (20–21)

Dominant species at Record Locality: —

BANKSIAS PRESENT

	Name	Species code	Shrub (S) or Tree (T)	Population code	Flower code	New Shoot growth? (Y = yes N = no)	Response to fire code	Average Height (metres) (last digit ↓)	Pollinator code	Specify Name of Pollinator if Known
OB (1–2)	MARGINATA	MAR (3–6)	S (7)	2 (8)	F (9)	N (10)	(11–12)	1 (13–15)	(16–18)	(19–21)
OB (1–2)	ORNATA	ORN (3–6)	S (7)	3 (8)	F (9)	N (10)	(11–12)	2 (13–15)	(16–18)	(19–21)
OB (1–2)		(3–6)	(7)	(8)	(9)	(10)	(11–12)	(13–15)	(16–18)	(19–21)
OB (1–2)		(3–6)	(7)	(8)	(9)	(10)	(11–12)	(13–15)	(16–18)	(19–21)
OB (1–2)		(3–6)	(7)	(8)	(9)	(10)	(11–12)	(13–15)	(16–18)	(19–21)

BS 2 (1–3) ← Number of Banksia species at this Locality (4–43)

Additional Remarks:

BANKSIA ATLAS — SIGHT RECORD SHEET

Use BLOCK LETTERS to fill in blank boxes ☐ inserting one letter per space.
Shaded boxes ☐ are "for office use only".
On dashed lines .....use own handwriting.
If in doubt about a record, leave space blank.
Write zero as "Ø", seven as "7", letter i as "I", letter Z as "Z".

Observer: R C C L B (1–5) | State code: S A (6–7) | Date of Observation Yr Mn Dy: 8 6 0 5 1 5 (8–13) | Locality No. for day: A (14)

Map used and scale: Dept. of Lands Carcuma 1:50000

LOCALITY

Latitude: G D 3 5 3 7 1 2 (1–8) | Longitude: 1 4 0 0 7 5 0 (9–15) | Locality Resolution code: 2 (16) | Local Authority code: Ø 4 8 (17–21) | Name of Local Authority (Shire etc.): Lameroo

Nearest named place: N P G E R A N I U M (1–26) | Straight line distance from nearest place (km) (last digit ↓): 2 6 · 5 (27–31) | Direction from nearest place: S S W (32–34) (↑ first letter)

Further details of location: L O (1–36)

Reserve or National Park? P R (1–2) | N (3) Y = yes N = no | Reserve/Park Name ..... | Reserve number (4–10) | Reserve class (11)

HABITAT

Altitude (m) (last digit ↓): H T 8 5 (1–6) | Altitude Resolution Code: 1 (7)

Within 2 km of Coast? N (8) Y = yes N = no | Landform code: G S (9–10) | Aspect of Slope (x x x = no slope) (first letter →): E (11–13)

Surface Soil code: S (14) | Soil Colour code: G (15) | Vegetation Structure code: 5 5 (16–17) | Vegetation restricted to road verge? N (18) Y = yes N = no

If "x" (= other) recorded for any of above, please specify,

Signs of Fire? N (19) Y = yes N = no | If yes, approx. number of months ago. (Ø = less than 1 month) (20–21) ←(last digit)

Dominant species at Record Locality: Mallee

BANKSIAS PRESENT

	Name	Species code (3–6)	Shrub (S) or Tree (T) (7)	Population code (8)	Flower code (9)	New Shoot growth? (10) Y = yes N = no	Response to fire code (11–12)	Average Height (metres) (last digit ↓) (13–15)	Pollinator code (16–18)	Specify Name of Pollinator if Known (19–21)
O B (1–2)	MARGINATA	M A R	S	2	F	N		1	4	
O B (1–2)	ORNATA	O R N	S	3	F	N		1	4	
O B (1–2)										
O B (1–2)										
O B (1–2)										

B S 2 (1–3) – Number of Banksia species at this Locality

Additional Remarks: Two forms of leaves of BORNATA: Grey leaf narrower than usual green leaf form – leaves enclosed.

A45



BANKSIA ATLAS — SIGHT RECORD SHEET

Use BLOCK LETTERS to fill in blank boxes ☐ inserting one letter per space.
Shaded boxes ☐ are "for office use only".
On dashed lines ..... use own handwriting.
If in doubt about a record, leave space blank.
Write zero as "Ø", seven as "7", letter i as "I", letter Z as "Z".

Observer: RCCLB (1–5) | State code: SA (6–7) | Date of Observation Yr Mn Dy: 86 05 15 (8–13) | Locality No. for day: 4 B (14/)

Map used and scale: Dept. of Lands Carcuma 1:50000

LOCALITY

Latitude: GD 35 37 7Ø (1–8) | Longitude: 140 Ø 7 5 Ø (9–15) | Locality Resolution code: 2 (16) | Local Authority code: Ø48 (17–21 /) | Name of Local Authority (Shire etc.): LAMEROO

Nearest named place: NP GERANIUM (1–26) | Straight line distance from nearest place (km) (last digit ↓): 27 (27–31) | Direction from nearest place: SSW (32–34 /) (↑ first letter)

Further details of location: LO (1–70 /)

Reserve or National Park? PR (1–2): N (3) Y = yes N = no | Reserve/Park Name: | Reserve number (4–10): | Reserve class (11 /):

HABITAT

Altitude (m) (last digit ↓): HT 60 (1–6) | Altitude Resolution Code: 1 (7)

Within 2 km of Coast? N (8) Y = yes N = no | Landform code: GS (9–10) | Aspect of Slope (x x x = no slope) (first letter →): W (11–13)

Surface Soil code: S (14) | Soil Colour code: G (15) | Vegetation Structure code: SS (16–17) | Vegetation restricted to road verge? Y (18) Y = yes N = no

If "x" (= other) recorded for any of above, please specify,

Signs of Fire? N (19) Y = yes N = no | If yes, approx. number of months ago. (Ø = less than 1 month) (20–21 /) ←(last digit)

Dominant species at Record Locality:

BANKSIAS PRESENT

	Name	Species code (3–6)	Shrub (S) or Tree (T) (7)	Population code (8)	Flower code (9)	New Shoot growth? (10) Y = yes N = no	Response to fire code (11–12)	Average Height (metres) (last digit ↓) (13–15)	Pollinator code (16–18)	Specify Name of Pollinator if Known (19–21 /)
OB (1–2)	MARGINATA	MAR	S	1	F	N		.5	1	New Holland honeyeater
OB (1–2)	ORNATA	ORN	S	3	F	N		1		Little Thornbill
OB (1–2)										
OB (1–2)										
OB (1–2)										

BS 2 (1–3) ← Number of Banksia species at this Locality (4–43 /)

Additional Remarks:



BANKSIA ATLAS — SIGHT RECORD SHEET

Use BLOCK LETTERS to fill in blank boxes ☐ inserting one letter per space.
Shaded boxes ☐ are "for office use only".
On dashed lines ..... use own handwriting.
If in doubt about a record, leave space blank.
Write zero as "Ø", seven as "7", letter i as "I", letter Z as "Z".

Observer: R C C L B (1–5) | State code: S A (6–7) | Date of Observation Yr Mn Dy: 8 6 Ø 5 1 5 (8–13) | Locality No. for day: C (14)

Map used and scale: Dept. of Lands Carcuma 1:50000

LOCALITY

Latitude: G D 35 37 57 (1–8) | Longitude: 140 Ø 7 35 (9–15) | Locality Resolution code: 2 (16) | Local Authority code: Ø 4 8 (17–21) /

Name of Local Authority (Shire etc.): LAMEROO

Nearest named place: N P G E R A N I U M (1–26)

Straight line distance from nearest place (km) (last digit ↓): 2 8 (27–31)

Direction from nearest place: S S W (32–34) / (↑ first letter)

Further details of location: L O (1–70) /

Reserve or National Park? P R (1–2) | N (3) Y = yes N = no

Reserve/Park Name:

Reserve number (4–10) | Reserve class (11) /

HABITAT

Altitude (m) (last digit ↓): H T 6 Ø (1–6)

Altitude Resolution Code: 1 (7)

Within 2 km of Coast? N (8) Y = yes N = no

Landform code: G S (9–10)

Aspect of Slope (x x x = no slope): (first letter) → E (11–13)

Surface Soil code: S (14)

Soil Colour code: G (15)

Vegetation Structure code: S S (16–17)

Vegetation restricted to road verge? N (18) Y = yes N = no

If "x" (= other) recorded for any of above, please specify,

Signs of Fire? N (19) Y = yes N = no

If yes, approx. number of months ago. (Ø = less than 1 month) (last digit) (20–21) /

Dominant species at Record Locality: MALLEE

BANKSIAS PRESENT

	Name	Species code	Shrub (S) or Tree (T)	Population code	Flower code	New Shoot growth? Y = yes N = no	Response to fire code	Average Height (metres) (last digit ↓)	Pollinator code	Specify Name of Pollinator if Known
OB (1–2)	MARGINATA	MAR (3–6)	S (7)	2 (8)	F (9)	Y (10)	(11–12)	1 (13–15)	1 (16–18)	(19–21) /
OB (1–2)	ORNATA	ORN (3–6)	S (7)	3 (8)	F (9)	N (10)	(11–12)	1 (13–15)	1 (16–18)	(19–21) /
OB (1–2)		(3–6)	(7)	(8)	(9)	(10)	(11–12)	(13–15)	(16–18)	(19–21) /
OB (1–2)		(3–6)	(7)	(8)	(9)	(10)	(11–12)	(13–15)	(16–18)	(19–21) /
OB (1–2)		(3–6)	(7)	(8)	(9)	(10)	(11–12)	(13–15)	(16–18)	(19–21) /

BS 2 (1–3) ← Number of Banksia species at this Locality

(4–43) /

Additional Remarks:



BANKSIA ATLAS — SIGHT RECORD SHEET

Use BLOCK LETTERS to fill in blank boxes ☐ inserting one letter per space.
Shaded boxes ☐ are "for office use only".
On dashed lines ..... use own handwriting.
If in doubt about a record, leave space blank.
Write zero as "Ø", seven as "7", letter i as "I", letter Z as "Z".

Observer: R C C L B (1–5) | State code: S A (6–7) | Date of Observation Yr Mn Dy: 8 6 Ø 5 1 5 (8–13) | Locality No. for day: D (14)

Map used and scale: Dept. of Lands Carcuma 1:50000

LOCALITY

Latitude: G D 3 5 ° 3 8 ' 3 Ø " (1–8)
Longitude: 1 4 Ø ° Ø 8 ' 3 Ø " (9–15)
Locality Resolution code: 2 (16)
Local Authority code: Ø 4 8 (17–21)
Name of Local Authority (Shire etc.): LAMEROO
Nearest named place: N P C O O N A L P Y N (1–26)
Straight line distance from nearest place (km) (last digit ↓): 2 5 (27–31)
Direction from nearest place: E N E (32–34) (↑ first letter)
Further details of location: L O (1–70)
Reserve or National Park? P R (1–2): N (3) Y = yes N = no
Reserve/Park Name .....
Reserve number (4–10)
Reserve class (11)

HABITAT

Altitude (m) (last digit ↓): H T 5 5 (1–6)
Altitude Resolution Code: 1 (7)
Within 2 km of Coast?: N (8) Y = yes N = no
Landform code: G S (9–10)
Aspect of Slope (x x x = no slope) (first letter →): W (11–13)
Surface Soil code: S (14)
Soil Colour code: G (15)
Vegetation Structure code: S S (16–17)
Vegetation restricted to road verge?: Y (18) Y = yes N = no
If "x" (= other) recorded for any of above, please specify,
Signs of Fire?: N (19) Y = yes N = no
If yes, approx. number of months ago. (Ø = less than 1 month) (20–21) ← (last digit)
Dominant species at Record Locality: .....

BANKSIAS PRESENT

	Name	Species code (3–6)	Shrub (S) or Tree (T) (7)	Population code (8)	Flower code (9)	New Shoot growth? (10) Y = yes N = no	Response to fire code (11–12)	Average Height (metres) (last digit ↓) (13–15)	Pollinator code (16–18)	Specify Name of Pollinator if Known (19–21)
O B (1–2)	MARGINATA	M A R	S	3	F	Y		. 5	1 4	
O B (1–2)	ORNATA	O R N	S	3	F	N		1		
O B (1–2)										
O B (1–2)										
O B (1–2)										

B S 2 (1–3) ← Number of Banksia species at this Locality (4–43)

Additional Remarks:



BANKSIA ATLAS — SIGHT RECORD SHEET

Use BLOCK LETTERS to fill in blank boxes ☐ inserting one letter per space.
Shaded boxes ☐ are "for office use only".
On dashed lines ..... use own handwriting.
If in doubt about a record, leave space blank.
Write zero as "Ø", seven as "7", letter i as "I", letter Z as "Z".

Observer: R C C L B (1–5) | State code: S A (6–7) | Date of Observation Yr Mn Dy: 8 6 Ø 5 1 5 (8–13) | Locality No. for day: E (14)

Map used and scale: Dept. of Lands Carcuma 1:50000

LOCALITY

Latitude: G D 3 5° 3 8' 3 Ø" (1–8)
Longitude: 1 4 Ø° Ø 7' 1 Ø" (9–15)
Locality Resolution code: 2 (16)
Local Authority code: Ø 4 8 (17–21)
Name of Local Authority (Shire etc.): LAMEROO

Nearest named place: N P COONALPYN (1–26)
Straight line distance from nearest place (km) (last digit): 2 4 . 5 (27–31)
Direction from nearest place: E N E (32–34) (first letter)

Further details of location: L O (1–36; 37–70)

Reserve or National Park? P R (1–2): N (3) Y = yes N = no
Reserve/Park Name:
Reserve number (4–10)
Reserve class (11)

HABITAT

Altitude (m) (last digit): H T 5 5 (1–6)
Altitude Resolution Code: 1 (7)
Within 2 km of Coast? N (8) Y = yes N = no
Landform code: G S (9–10)
Aspect of Slope (x x x = no slope) (first letter): E (11–13)
Surface Soil code: S (14)
Soil Colour code: G (15)
Vegetation Structure code: S S (16–17)
Vegetation restricted to road verge? Y (18) Y = yes N = no

If "x" (= other) recorded for any of above, please specify,

Signs of Fire? (19) Y = yes N = no
If yes, approx. number of months ago. (Ø = less than 1 month) (last digit) (20–21)

Dominant species at Record Locality: HAKEA muelleRana

BANKSIAS PRESENT

	Name	Species code	Shrub (S) or Tree (T)	Popu-lation code	Flower code	New Shoot growth? Y = yes N = no	Response to fire code	Average Height (metres) (last digit)	Pollinator code	Specify Name of Pollinator if Known
O B (1–2)	MARGINATA	M A R (3–5)	S (7)	2 (8)	F (9)	N (10)	(11–12)	. 5 (13–15)	(16–18)	(19–21)
O B (1–2)	ORNATA	O R N (3–5)	S (7)	3 (8)	F (9)	N (10)	(11–12)	1 (13–15)	(16–18)	(19–21)
O B (1–2)		(3–6)	(7)	(8)	(9)	(10)	(11–12)	(13–15)	(16–18)	(19–21)
O B (1–2)		(3–6)	(7)	(8)	(9)	(10)	(11–12)	(13–15)	(16–18)	(19–21)
O B (1–2)		(3–6)	(7)	(8)	(9)	(10)	(11–12)	(13–15)	(16–18)	(19–21)

B S 2 (1–3) ← Number of Banksia species at this Locality

(4–43)

Additional Remarks:

BANKSIA ATLAS — SIGHT RECORD SHEET

Use BLOCK LETTERS to fill in blank boxes ☐ inserting one letter per space.
Shaded boxes ☐ are "for office use only".
On dashed lines ..... use own handwriting.
If in doubt about a record, leave space blank.
Write zero as "Ø", seven as "7", letter i as "I", letter Z as "Z".

Observer: R C C L B (1–5) | State code: S A (6–7) | Date of Observation Yr Mn Dy: 8 6 Ø 4 Ø 9 (8–13) | Locality No. for day: 1 (14)

Map used and scale: Dept. of Lands S.A. 1:50000 Parrakie

LOCALITY

Latitude: G D 3 5 2 9 Ø Ø (1–8)
Longitude: 1 4 Ø 1 5 Ø 8 (9–15)
Locality Resolution code: 2 (16)
Local Authority code: Ø 4 8 (17–21)
Name of Local Authority (Shire etc.): LAMEROO
Price (right hand side Road)
Allenby (left hand side Road)

Nearest named place: N P P A R R A K I E (1–26)
Straight line distance from nearest place (km) (last digit): 1 1 (27–31)
Direction from nearest place: S (32–34)

Further details of location:
L O O N R O A D T O C O O N A L P Y N (1–36)

Reserve or National Park? P R (1–2) — N (3) Y = yes N = no
Reserve/Park Name: .....
Reserve number (4–10)
Reserve class (11)

HABITAT

Altitude (m) (last digit): H T 8 5 (1–6)
Altitude Resolution Code: 1 (7)
Within 2 km of Coast? N (8) Y = yes N = no
Landform code: G S (9–10)
Aspect of Slope (x x x = no slope): (first letter) E (11–13)
Surface Soil code: S (14)
Soil Colour code: W (15)
Vegetation Structure code: S S (16–17)
Vegetation restricted to road verge? Y (18) Y = yes N = no

If "x" (= other) recorded for any of above, please specify,
Road verges – small shrubs
Cleared farmland behind

Signs of Fire? N (19) Y = yes N = no
If yes, approx. number of months ago. (Ø = less than 1 month): (20–21) (last digit)

Dominant species at Record Locality: .....

BANKSIAS PRESENT

	Name	Species code	Shrub (S) or Tree (T)	Population code	Flower code	New Shoot growth? (Y = yes N = no)	Response to fire code	Average Height (metres) (last digit)	Pollinator code	Specify Name of Pollinator if Known
O B (1–2)	ORNATA	O R N (3–6)	S (7)	1 (8)	F (9)	Y (10)	(11–12)	2 (13–15)	N (16–18)	(19–21)
O B (1–2)		(3–6)	(7)	(8)	(9)	(10)	(11–12)	(13–15)	(16–18)	(19–21)
O B (1–2)		(3–6)	(7)	(8)	(9)	(10)	(11–12)	(13–15)	(16–18)	(19–21)
O B (1–2)		(3–6)	(7)	(8)	(9)	(10)	(11–12)	(13–15)	(16–18)	(19–21)
O B (1–2)		(3–6)	(7)	(8)	(9)	(10)	(11–12)	(13–15)	(16–18)	(19–21)

B S 1 (1–3) ← Number of Banksia species at this Locality (4–43)

Additional Remarks:



BANKSIA ATLAS — SIGHT RECORD SHEET

Use BLOCK LETTERS to fill in blank boxes ☐ inserting one letter per space.
Shaded boxes ☐ are "for office use only".
On dashed lines ..... use own handwriting.
If in doubt about a record, leave space blank.
Write zero as "Ø", seven as "7", letter i as "I", letter Z as "Z".

Observer: R C C L B (1–5) | State code: S A (6–7) | Date of Observation Yr Mn Dy: 8 6 Ø 4 Ø 9 (8–13) | Locality No. for day: 2 (14)

Map used and scale: Dept. of Lands S.A. Parrakie 1:50000

LOCALITY

Latitude: G D 3 5 ° 2 9 ' 2 Ø " (1–8)
Longitude: 1 4 Ø ° 1 5 ' 1 Ø " (9–15)
Locality Resolution code: 2 (16)
Local Authority code: Ø 4 8 (17–21)
Name of Local Authority (Shire etc.): Lameroo

Nearest named place: N P PARRAKIE (1–26)
Straight line distance from nearest place (km) (last digit ↓): 1 2 (27–31)
Direction from nearest place: S (32–34) (first letter)

Further details of location (1–70):
L O "T" JUNCTION TO COONALPYN AT THIS READING

Reserve or National Park? P R (1–2) | N (3) Y = yes N = no
Reserve/Park Name: .....
Reserve number: ☐☐☐☐☐☐☐ (4–10)
Reserve class: ☐ (11)

HABITAT

Altitude (m) (last digit ↓): H T 8 5 (1–6)
Altitude Resolution Code: 1 (7)

Within 2 km of Coast? N (8) Y = yes N = no
Landform code: G S (9–10)
Aspect of Slope (x x x = no slope) (first letter): ☐☐☐ (11–13)

Surface Soil code: S (14)
Soil Colour code: N (15)
Vegetation Structure code: S S (16–17)
Vegetation restricted to road verge? Y (18) Y = yes N = no

If "x" (= other) recorded for any of above, please specify,

Signs of Fire? N (19) Y = yes N = no
If yes, approx. number of months ago. (Ø = less than 1 month) ☐☐ (20–21) ←(last digit)

Dominant species at Record Locality: Leptospermum & Baeckea behrii

BANKSIAS PRESENT

	Name	Species code	Shrub (S) or Tree (T)	Popu-lation code	Flower code	New Shoot growth? (Y = yes N = no)	Response to fire code	Average Height (metres) (last digit ↓)	Pollinator code	Specify Name of Pollinator if Known
O B (1–2)	ORNATA	O R N (3–6)	S (7)	3 (8)	F (9)	N (10)	☐☐ (11–12)	2 (13–15)	N (16–18)	☐☐☐ (19–21)
O B (1–2)	Marginata	M A R (3–6)	S (7)	1 (8)	A (9)	N (10)	☐☐ (11–12)	1 (13–15)	N (16–18)	☐☐☐ (19–21)
O B (1–2)		☐☐☐☐ (3–6)	☐ (7)	☐ (8)	☐ (9)	☐ (10)	☐☐ (11–12)	☐☐☐ (13–15)	☐☐☐ (16–18)	☐☐☐ (19–21)
O B (1–2)		☐☐☐☐ (3–6)	☐ (7)	☐ (8)	☐ (9)	☐ (10)	☐☐ (11–12)	☐☐☐ (13–15)	☐☐☐ (16–18)	☐☐☐ (19–21)
O B (1–2)		☐☐☐☐ (3–6)	☐ (7)	☐ (8)	☐ (9)	☐ (10)	☐☐ (11–12)	☐☐☐ (13–15)	☐☐☐ (16–18)	☐☐☐ (19–21)

B S 2 ← Number of Banksia species at this Locality (1–3)
☐☐☐☐☐☐☐☐☐☐☐☐☐☐☐☐☐☐☐☐ (4–23)
☐☐☐☐☐☐☐☐☐☐☐☐☐☐☐☐☐☐☐☐ (24–43)

Additional Remarks: ~~Contour interval 10 metres on topo used~~



BANKSIA ATLAS — SIGHT RECORD SHEET

Use BLOCK LETTERS to fill in blank boxes ☐ inserting one letter per space.
Shaded boxes ☐ are "for office use only".
On dashed lines ..... use own handwriting.
If in doubt about a record, leave space blank.
Write zero as "Ø", seven as "7", letter i as "I", letter Z as "Z".

Observer: R C C L B (1–5) | State code: S A (6–7) | Date of Observation Yr Mn Dy: 8 6 0 4 0 9 (8–13) | Locality No. for day: 3 (14)

Map used and scale: Dept. of Lands SA PARRAKIE 1:50 000

LOCALITY

Latitude: G D 3 5 2 9 5 5 (1–8)
Longitude: 1 4 0 1 5 1 0 (9–15)
Locality Resolution code: 2 (16)
Local Authority code: Ø 4 8 (17–21)
Name of Local Authority (Shire etc.): LAMEROO

Nearest named place: N P PARRAKIE (1–26)
Straight line distance from nearest place (km) (last digit ↓): 1 3 (27–31)
Direction from nearest place: S (32) (first letter)

Further details of location: L O (1–70)

Reserve or National Park? P R (1–2) — N (3) Y = yes N = no
Reserve/Park Name .....
Reserve number (4–10)
Reserve class (11)

HABITAT

Altitude (m) (last digit ↓): H T 8 0 (1–6)
Altitude Resolution Code: 1 (7)

Within 2 km of Coast? N (8) Y = yes N = no
Landform code: G S (9–10)
Aspect of Slope (x x x = no slope) (first letter): (11–13)

Surface Soil code: S (14)
Soil Colour code: Y (15)
Vegetation Structure code: L S (16–17)
Vegetation restricted to road verge? Y (18) Y = yes N = no

If "x" (= other) recorded for any of above, please specify,

Signs of Fire? N (19) Y = yes N = no
If yes, approx. number of months ago. (Ø = less than 1 month) (last digit) (20–21)

Dominant species at Record Locality: Native pines, Baeckea behrii + Mallee

BANKSIAS PRESENT

	Name	Species code (3–6)	Shrub (S) or Tree (T) (7)	Population code (8)	Flower code (9)	New Shoot growth? (10) Y = yes N = no	Response to fire code (11–12)	Average Height (metres) (last digit ↓) (13–15)	Pollinator code (16–18)	Specify Name of Pollinator if Known (19–21)
O B (1–2)	ORNATA	O R N	S	3	F	N		2	1	New Holland honeyeater
O B (1–2)	MARGINATA	M A R	S	3	A	N		1	N	
O B (1–2)										
O B (1–2)										
O B (1–2)										

B S 2 (1–3) ← Number of Banksia species at this Locality

Additional Remarks: Banksias are growing on top of the ridges, with often Mallee growing in the hollows.

(4–43)

BANKSIA ATLAS — SIGHT RECORD SHEET

Use BLOCK LETTERS to fill in blank boxes ☐ inserting one letter per space.
Shaded boxes ☐ are "for office use only".
On dashed lines ..... use own handwriting.
If in doubt about a record, leave space blank.
Write zero as "Ø", seven as "7", letter i as "I", letter Z as "Z".

Observer: R C C L B (1–5) | State code: S A (6–7) | Date of Observation Yr Mn Dy: 8 6 Ø 5 Ø 1 (8–13) | Locality No. for da: 1 (14/)

Map used and scale: Dept. of Lands PRURA 1:50.000

LOCALITY

Latitude: G D 3 5° 3 Ø' 1 5" (1–8)
Longitude: 1 4 Ø° 1 5' 1 Ø" (9–15)
Locality Resolution code: 2 (16)
Local Authority code: Ø 4 8 (17–21 /)
Name of Local Authority (Shire etc.): Lamerroo

Nearest named place: N P PARRAKIE (1–26)
Straight line distance from nearest place (km) (last digit ↓): 1 4 (27–31)
Direction from nearest place: S (32–34 /) (↑ first letter)

Further details of location (1–70 /):
LO NEAR AUTOMATIC TELEPHONE EXCHANGE
AND PINE AVENUE HOMESTEAD

Reserve or National Park? P R (1–2) — N (3) Y = yes N = no
Reserve/Park Name: .....
Reserve number (4–10)
Reserve class (11 /)

HABITAT

Altitude (m) (last digit ↓): H T 8 Ø (1–6)
Altitude Resolution Code: i (7)
Within 2 km of Coast? N (8) Y = yes N = no
Landform code: G S (9–10)
Aspect of Slope (x x x = no slope) (first letter →): ' (11–13)
Surface Soil code: S (14)
Soil Colour code: W (15)
Vegetation Structure code: S S (16–17)
Vegetation restricted to road verge? Y (18) Y = yes N = no

If "x" (= other) recorded for any of above, please specify,

Signs of Fire? (19) Y = yes N = no
If yes, approx. number of months ago. (Ø = less than 1 month) (last digit) (20–21 /)

Dominant species at Record Locality: Mallee

BANKSIAS PRESENT

	Name	Species code (3–6)	Shrub (S) or Tree (T) (7)	Population code (8)	Flower code (9)	New Shoot growth? (10) Y = yes N = no	Response to fire code (11–12)	Average Height (metres) (last digit ↓) (13–15)	Pollinator code (16–18)	Specify Name of Pollinator if Known (19–21 /)
O B (1–2)	ORNATA	O R N	S	1	F	N		2	i	
O B										
O B										
O B										
O B										

B S i ← Number of Banksia species at this Locality (1–3)

(4–43 /)

Additional Remarks: In this location a strip of Mallee existed before returning to Banksia Ornata.



BANKSIA ATLAS — SIGHT RECORD SHEET

Use BLOCK LETTERS to fill in blank boxes ☐ inserting one letter per space.
Shaded boxes ☐ are "for office use only".
On dashed lines ..... use own handwriting.
If in doubt about a record, leave space blank.
Write zero as "Ø", seven as "7", letter i as "I", letter Z as "Z".

Observer: R C C L B (1–5) | State code: S A (6–7) | Date of Observation Yr Mn Dy: 6 8 Ø 5 Ø 1 (8–13) | Locality No. for day: 2 (14)

Map used and scale: Dept. of Lands PRURA 1:50000

LOCALITY

Latitude: G D 3 5 ° 3 Ø ' 5 Ø " (1–8)
Longitude: 1 4 Ø ° 1 5 1 Ø " (9–15)
Locality Resolution code: 2 (16)
Local Authority code: Ø 4 8 (17–21)
Name of Local Authority (Shire etc.): LAMEROO/PURA

Nearest named place: N P PARRAKIE (1–26)
Straight line distance from nearest place (km) (last digit): 1 5 (27–31)
Direction from nearest place: S (32–34) (first letter)

Further details of location (1–70):
L O C L O S E T O ' P A B L O S P L A C E ' H O M E S T E A D

Reserve or National Park? P R (1–2) N (3) Y = yes N = no
Reserve/Park Name .....
Reserve number (4–10)
Reserve class (11)

HABITAT

Altitude (m) (last digit ↓): H T 8 5 (1–6)
Altitude Resolution Code: 1 (7)
Within 2 km of Coast? N (8) Y = yes N = no
Landform code: G S (9–10)
Aspect of Slope (x x x = no slope) (first letter): (11–13)
Surface Soil code: S (14)
Soil Colour code: W (15)
Vegetation Structure code: S S (16–17)
Vegetation restricted to road verge? Y (18) Y = yes N = no
If "x" (= other) recorded for any of above, please specify,

Signs of Fire? N (19) Y = yes N = no
If yes, approx. number of months ago. (Ø = less than 1 month) (last digit) (20–21)
Dominant species at Record Locality: Mixed heath
No dominants.

BANKSIAS PRESENT

	Name	Species code (3–6)	Shrub (S) or Tree (T) (7)	Population code (8)	Flower code (9)	New Shoot growth? (10) Y = yes N = no	Response to fire code (11–12)	Average Height (metres) (last digit ↓) (13–15)	Pollinator code (16–18)	Specify Name of Pollinator if Known (19–21)
O B (1–2)	ORNATA	O R N	S	3	F	N		3	1	New Holland honeyeater
O B (1–2)	MARGINATA	M A R	S	3	A	N		2		
O B (1–2)										
O B (1–2)										
O B (1–2)										

B S 2 ← Number of Banksia species at this Locality (1–3)

Additional Remarks: (4–43)

BANKSIA ATLAS — SIGHT RECORD SHEET

Use BLOCK LETTERS to fill in blank boxes ☐ inserting one letter per space.
Shaded boxes ☐ are "for office use only".
On dashed lines ..... use own handwriting.
If in doubt about a record, leave space blank.
Write zero as "Ø", seven as "7", letter i as "I", letter Z as "Z".

Observer: R C C L B (1–5) | State code: S A (6–7) | Date of Observation Yr Mn Dy: 68 Ø 5 Ø 1 (8–13) | Locality No. for day: 3 (14)

Map used and scale: Dept. of Lands, PRURA 1:50 000

LOCALITY

Latitude: G D 35° 31' 2Ø" (1–8) | Longitude: 14Ø° 15' 1Ø" (9–15) | Locality Resolution code: 2 (16) | Local Authority code: Ø 4 8 (17–21) | Name of Local Authority (Shire etc.): LAMEROO

Nearest named place: N P PARRAKIE (1–26) | Straight line distance from nearest place (km) (last digit): 16 (27–31) | Direction from nearest place: S (32–34) (first letter)

Further details of location: L O (1–36)

Reserve or National Park? P R (1–2): N (3) Y = yes N = no | Reserve/Park Name ..... | Reserve number (4–10) | Reserve class (11)

HABITAT

Altitude (m) (last digit ↓): H T 9 Ø (1–6) | Altitude Resolution Code: 1 (7)

Within 2 km of Coast? N (8) Y = yes N = no | Landform code: G S (9–10) | Aspect of Slope (x x x = no slope) (first letter) (11–13)

Surface Soil code: S (14) | Soil Colour code: W (15) | Vegetation Structure code: L S (16–17) | Vegetation restricted to road verge? Y (18) Y = yes N = no

If "x" (= other) recorded for any of above, please specify,

Signs of Fire? N (19) Y = yes N = no | If yes, approx. number of months ago. (Ø = less than 1 month) (last digit) (20–21)

Dominant species at Record Locality: Mixed heath Mallee

BANKSIAS PRESENT

	Name	Species code (3–6)	Shrub (S) or Tree (T) (7)	Population code (8)	Flower code (9)	New Shoot growth? (10) Y = yes N = no	Response to fire code (11–12)	Average Height (metres) (last digit ↓) (13–15)	Pollinator code (16–18)	Specify Name of Pollinator if Known (19–21)
O B (1–2)	ORNATA	O R N	S	3	F	N		3	1	Bees; New Holland Honey-eater.
O B										
O B										
O B										
O B										

B S I (1–3) ← Number of Banksia species at this Locality (4–43)

Additional Remarks: There are two colour forms in this vicinity — one a cream colour and the other is tipped tan.

A45



BANKSIA ATLAS — SIGHT RECORD SHEET

Use BLOCK LETTERS to fill in blank boxes ☐ inserting one letter per space.
Shaded boxes ☐ are "for office use only".
On dashed lines ..... use own handwriting.
If in doubt about a record, leave space blank.
Write zero as "Ø", seven as "7", letter i as "I", letter Z as "Z".

Map used and scale Dept. of Lands, PRURA 1:50 000

Observer	State code	Date of Observation Yr	Mn	Dy	Locality No. for day
RCCLB	SA	~~68~~ 86	Ø5	Ø1	4

HABITAT

Altitude (m) (last digit ↓): HT 9Ø
Altitude Resolution Code: 1
Within 2 km of Coast? N (Y = yes, N = no)
Landform code: GS
Aspect of Slope (x x x = no slope) (first letter)
Surface Soil code: S
Soil Colour code: W
Vegetation Structure code: SS
Vegetation restricted to road verge? Y (Y = yes, N = no)

If "x" (= other) recorded for any of above, please specify,

Signs of Fire? N (Y = yes, N = no)
If yes, approx. number of months ago. (Ø = less than 1 month) (last digit)

Dominant species at Record Locality: MIXED HEATH
No dominants.

LOCALITY

Latitude: GD 35° 31' 55"
Longitude: 14Ø° 15' 1Ø"
Locality Resolution code: 2
Local Authority code: Ø48
Name of Local Authority (Shire etc.): LAMEROO

Nearest named place: NP PARRAKIE
Straight line distance from nearest place (km) (last digit ↓): 17
Direction from nearest place: S (first letter)

Further details of location: LO

Reserve or National Park? PR N (Y = yes, N = no)
Reserve/Park Name
Reserve number
Reserve class

BANKSIAS PRESENT

	Name	Species code	Shrub (S) or Tree (T)	Population code	Flower code	New Shoot growth?	Response to fire code	Average Height (metres) (last digit ↓)	Pollinator code	Specify Name of Pollinator if Known
OB	ORNATA	ORN	S	3	F	N (Y = yes, N = no)		3	1	Newholland HONEYEATER
OB	MARGINATA	MAR	S	2	N	N		1		
OB										
OB										
OB										

BS 2 ← Number of Banksia species at this Locality

Additional Remarks:

A45

BANKSIA ATLAS — SIGHT RECORD SHEET

062

Use BLOCK LETTERS to fill in blank boxes ☐ inserting one letter per space.
Shaded boxes ☐ are "for office use only".
On dashed lines ..... use own handwriting.
If in doubt about a record, leave space blank.
Write zero as "Ø", seven as "7", letter i as "I", letter Z as "Z".

WD11-61
VD17 ✓

Map used and scale Dept. of Lands PRURA 1:50000

Observer	State code	Date of Observation Yr Mn Dy	Locality No. for day
RCCLB	SA	68Ø5Ø1	5

LOCALITY

Latitude: GD 35°32'3Ø" (1–8)
Longitude: 14Ø°15'1Ø" (9–15)
Locality Resolution code: 2 (16)
Local Authority code: Ø48 (17–21)
Name of Local Authority (Shire etc.): LAMEROO

Nearest named place: NP PARRAKIE (1–26)
Straight line distance from nearest place (km) (last digit): 19 (27–31)
Direction from nearest place: S (32–34) (first letter)

Further details of location: LO (1–70)

PR (1–2)
Reserve or National Park? N (3) Y = yes N = no
Reserve/Park Name
Reserve number (4–10)
Reserve class (11)

HABITAT

Altitude (m) (last digit): HT 9Ø (1–6)
Altitude Resolution Code: 1 (7)
Within 2 km of Coast? N (8) Y = yes N = no
Landform code: GS (9–10)
Aspect of Slope (x x x = no slope) (first letter) (11–13)
Surface Soil code: S (14)
Soil Colour code: W (15)
Vegetation Structure code (16–17)
Vegetation restricted to road verge? N (18) Y = yes N = no

If "x" (= other) recorded for any of above, please specify,

Signs of Fire? N (19) Y = yes N = no
If yes, approx. number of months ago. (Ø = less than 1 month) (20–21) (last digit)

Dominant species at Record Locality:

BANKSIAS PRESENT

	Name	Species code	Shrub (S) or Tree (T)	Population code	Flower code	New Shoot growth?	Response to fire code	Average Height (metres) (last digit)	Pollinator code	Specify Name of Pollinator if Known
OB	ORNATA	ORN	S	3	F	N (Y = yes N = no)		3	1	LITTLE Thornbill
OB	MARGINATA	MAR	S	2	N	N		1		
OB										
OB										
OB										

BS 2 ← Number of Banksia species at this Locality (1–3)

Additional Remarks: 10765

A45



BANKSIA ATLAS — SIGHT RECORD SHEET

Use BLOCK LETTERS to fill in blank boxes ☐ inserting one letter per space.
Shaded boxes ☐ are "for office use only".
On dashed lines.....use own handwriting.
If in doubt about a record, leave space blank.
Write zero as "Ø", seven as "7", letter i as "I", letter Z as "Z".

Observer: R C C L B (1–5) | State code: S A (6–7) | Date of Observation Yr 86 Mn 05 Dy 01 (8–13) | Locality No. for day: 6 (14)

Map used and scale: Dept. of Lands, PRURA 1:50000

LOCALITY

Latitude: G D 35 33 ØØ (1–8) | Longitude: 140 15 1Ø (9–15) | Locality Resolution code: 2 (16) | Local Authority code: Ø48 (17–21) | Name of Local Authority (Shire etc.): LAMEROO

Nearest named place: N P PARRAKIE (1–26) | Straight line distance from nearest place (km) (last digit): 9 (27–30) | Direction from nearest place: S (32–34) (first letter)

Further details of location: L O (1–36)

(37–70)

Reserve or National Park? P R (1–2) | N (3) Y = yes N = no | Reserve/Park Name..... | Reserve number (4–10) | Reserve class (11)

HABITAT

Altitude (m) (last digit): H T 9Ø (1–6) | Altitude Resolution Code: 1 (7)

Within 2 km of Coast? N (8) Y = yes N = no | Landform code: G S (9–10) | Aspect of Slope (x x x = no slope) (first letter): (11–13)

Surface Soil code: S (14) | Soil Colour code: W (15) | Vegetation Structure code: L S (16–17) | Vegetation restricted to road verge? N (18) Y = yes N = no

If "x" (= other) recorded for any of above, please specify,

Signs of Fire? N (19) Y = yes N = no | If yes, approx. number of months ago. (Ø = less than 1 month) (last digit): (20–21)

Dominant species at Record Locality: Mallee heath

BANKSIAS PRESENT

	Name	Species code	Shrub (S) or Tree (T)	Population code	Flower code	New Shoot growth?	Response to fire code	Average Height (metres) (last digit)	Pollinator code	Specify Name of Pollinator if Known
OB (1–2)	ORNATA	ORN (3–6)	S (7)	3 (8)	F (9)	N (10) Y = yes N = no	(11–12)	(13–15)	1 (16–18)	New Holland honeyeater (19–21)
OB (1–2)		(3–6)	(7)	(8)	(9)	(10)	(11–12)	(13–15)	(16–18)	(19–21)
OB (1–2)		(3–6)	(7)	(8)	(9)	(10)	(11–12)	(13–15)	(16–18)	(19–21)
OB (1–2)		(3–6)	(7)	(8)	(9)	(10)	(11–12)	(13–15)	(16–18)	(19–21)
OB (1–2)		(3–6)	(7)	(8)	(9)	(10)	(11–12)	(13–15)	(16–18)	(19–21)

BS 1 (1–3) ← Number of Banksia species at this Locality

(4–43)

Additional Remarks:
Road becomes very undulating at this point as far as Ngarkat Conservation Pk! at 27 Kms. Heath is dense.



BANKSIA ATLAS — SIGHT RECORD SHEET

Use BLOCK LETTERS to fill in blank boxes ☐ inserting one letter per space.
Shaded boxes ☐ are "for office use only".
On dashed lines ..... use own handwriting.
If in doubt about a record, leave space blank.
Write zero as "Ø", seven as "7", letter i as "I", letter Z as "Z".

Observer: R C C L B (1–5) | State code: S A (6–7) | Date of Observation Yr Mn Dy: 6 8 Ø 5 Ø 1 (8–13) | Locality No. for day: 7 (14)

Map used and scale: Dept. of Lands, PRURA 1:50 000

LOCALITY

Latitude: G D 3 5° 3 3' 3 3" (1–8)
Longitude: 1 4 Ø 1 5' 1 2" (9–15)
Locality Resolution code: 2 (16)
Local Authority code: Ø 4 8 (17–21)
Name of Local Authority (Shire etc.): LAMEROO
Nearest named place: N P PARRAKIE (1–26)
Straight line distance from nearest place (km) (last digit ↓): 2 Ø (27–31)
Direction from nearest place (first letter): S (32–34)
Further details of location: L O (1–70)
Reserve or National Park? P R (1–2): N (3) Y = yes N = no
Reserve/Park Name:
Reserve number (4–10):
Reserve class (11):

HABITAT

Altitude (m) (last digit ↓): H T 8 5 (1–6)
Altitude Resolution Code: 1 (7)
Within 2 km of Coast? N (8) Y = yes N = no
Landform code: G S (9–10)
Aspect of Slope (x x x = no slope) (first letter): (11–13)
Surface Soil code: S (14)
Soil Colour code: W (15)
Vegetation Structure code: S S (16–17)
Vegetation restricted to road verge? N (18) Y = yes N = no
If "x" (= other) recorded for any of above, please specify,
Signs of Fire? N (19) Y = yes N = no
If yes, approx. number of months ago. (Ø = less than 1 month) (last digit ↓): (20–21)
Dominant species at Record Locality: Mallee

BANKSIAS PRESENT

	Name	Species code (3–6)	Shrub (S) or Tree (T) (7)	Population code (8)	Flower code (9)	New Shoot growth? (10) Y = yes N = no	Response to fire code (11–12)	Average Height (metres) (last digit ↓) (13–15)	Pollinator code (16–18)	Specify Name of Pollinator if Known (19–21)
O B (1–2)	ORNATA	O R N	S	3	F	N		2	1	New Holland honeyeaters
O B (1–2)	MARGINATA	M A R	S	2	N	N		2		
O B (1–2)										
O B (1–2)										
O B (1–2)										

B S (1–2): 2 (3) ← Number of Banksia species at this Locality

Additional Remarks: Extends into private property, right hand side of Parakie Sth Road, sand hills undulating.



BANKSIA ATLAS — SIGHT RECORD SHEET

Use BLOCK LETTERS to fill in blank boxes ☐ inserting one letter per space.
Shaded boxes ☐ are "for office use only".
On dashed lines ..... use own handwriting.
If in doubt about a record, leave space blank.
Write zero as "Ø", seven as "7", letter i as "I", letter Z as "Z".

Observer: R C C L B (1–5) | State code: S A (6–7) | Date of Observation Yr Mn Dy: 0 8 Ø 5 Ø 1 (8–13) | Locality No. for day: 8 (14)

Map used and scale: Dept. of Lands, PIRNRA 1:50 000

LOCALITY

Latitude: G D 3 5 3 4 1 Ø (1–8)
Longitude: 1 4 Ø K 5 1 Ø (9–15)
Locality Resolution code: 2 (16)
Local Authority code: Ø 4 8 (17–21)
Name of Local Authority (Shire etc.): Lameroo

Nearest named place: N P PARRAKIE (1–26)
Straight line distance from nearest place (km) (last digit ↓): 2.1 (27–31)
Direction from nearest place: S (32–34) (↑ first letter)

Further details of location: L O (1–36)

Reserve or National Park? P R (1–2): N (3) Y = yes N = no
Reserve/Park Name .....
Reserve number (4–10)
Reserve class (11)

HABITAT

Altitude (m) (last digit ↓): H T 9 Ø (1–6)
Altitude Resolution Code: 1 (7)
Within 2 km of Coast?: N (8) Y = yes N = no
Landform code: G S (9–10)
Aspect of Slope (x x x = no slope) (first letter →) (11–13)
Surface Soil code: S (14)
Soil Colour code: W (15)
Vegetation Structure code: M A (16–17)
Vegetation restricted to road verge?: Y (18) Y = yes N = no
If "x" (= other) recorded for any of above, please specify,

Signs of Fire?: N (19) Y = yes N = no
If yes, approx. number of months ago. (Ø = less than 1 month) (last digit ←) (20–21)
Dominant species at Record Locality: Mallee
Mxd. heath

BANKSIAS PRESENT

	Name	Species code	Shrub (S) or Tree (T)	Population code	Flower code	New Shoot growth? (Y = yes N = no)	Response to fire code	Average Height (metres) (last digit ↓)	Pollinator code	Specify Name of Pollinator if Known
O B (1–2)	ORNATA	O R N (3–6)	S (7)	1 (8)	F (9)	N (10)	(11–12)	2 (13–15)	1 (16–18)	LITTLE THORNBILL (19–21)
O B (1–2)	MARGINATA	M A R (3–6)	S (7)	2 (8)	N (9)	N (10)	(11–12)	(13–15)	(16–18)	(19–21)
O B (1–2)		(3–6)	(7)	(8)	(9)	(10)	(11–12)	(13–15)	(16–18)	(19–21)
O B (1–2)		(3–6)	(7)	(8)	(9)	(10)	(11–12)	(13–15)	(16–18)	(19–21)
O B (1–2)		(3–6)	(7)	(8)	(9)	(10)	(11–12)	(13–15)	(16–18)	(19–21)

B S 2 (1–3) ← Number of Banksia species at this Locality (4–43)

Additional Remarks: 10768.

BANKSIA ATLAS — SIGHT RECORD SHEET

Use BLOCK LETTERS to fill in blank boxes ☐ inserting one letter per space.
Shaded boxes ☐ are "for office use only".
On dashed lines ..... use own handwriting.
If in doubt about a record, leave space blank.
Write zero as "Ø", seven as "7", letter i as "I", letter Z as "Z".

Observer: RCCLB (1–5) | State code: SA (6–7) | Date of Observation Mn Dy: 08 05 01 (8–13) | Locality No. for da: 9 (14)

Map used and scale: Dept. of LANDS PRURA 1:50000

LOCALITY

Latitude: GD 35° 34' 40" (1–8)
Longitude: 140° 15' 10" (9–15)
Locality Resolution code: 2 (16)
Local Authority code: Ø48 (17–21)
Name of Local Authority (Shire etc.): LAMEROO
Nearest named place: NP PARRAKIE (1–26)
Straight line distance from nearest place (km) (last digit ↓): 22 (27–31)
Direction from nearest place: S (32–34) (first letter)
Further details of location: LO (1–36)

Reserve or National Park? PR (1–2) N (3) Y = yes N = no
Reserve/Park Name .....
Reserve number (4–10)
Reserve class (11)

HABITAT

Altitude (m) (last digit ↓): HT 90 (1–6)
Altitude Resolution Code: 1 (7)
Within 2 km of Coast? N (8) Y = yes N = no
Landform code: GS (9–10)
Aspect of Slope (x x x = no slope): (first letter) (11–13)
Surface Soil code: S (14)
Soil Colour code: W (15)
Vegetation Structure code: MA (16–17)
Vegetation restricted to road verge? N (18) Y = yes N = no

If "x" (= other) recorded for any of above, please specify,

Signs of Fire? N (19) Y = yes N = no
If yes, approx. number of months ago. (Ø = less than 1 month) (20–21) (last digit)

Dominant species at Record Locality: Mallee mxd. heath

BANKSIAS PRESENT

	Name	Species code (3–6)	Shrub (S) or Tree (T) (7)	Population code (8)	Flower code (9)	New Shoot growth? (10) Y = yes N = no	Response to fire code (11–12)	Average Height (metres) (last digit ↓) (13–15)	Pollinator code (16–18)	Specify Name of Pollinator if Known (19–21)
OB (1–2)	ORNATA	ORN	S	1	F	N		2		
OB										
OB										
OB										
OB										

BS 1 (1–3) ← Number of Banksia species at this Locality (4–43)

Additional Remarks:

BANKSIA ATLAS — SIGHT RECORD SHEET

Use BLOCK LETTERS to fill in blank boxes ☐ inserting one letter per space.
Shaded boxes ☐ are "for office use only".
On dashed lines ..... use own handwriting.
If in doubt about a record, leave space blank.
Write zero as "Ø", seven as "7", letter i as "I", letter Z as "Z".

Map used and scale Dept. of LANDS PRURA 1:50000

Observer	State code	Date of Observation (Mn / Dy)	Locality No. for day
RCCLB	SA	80 ~~68~~ Ø5 Ø1	~~10~~ A

LOCALITY

Latitude	Longitude	Locality Resolution code	Local Authority code	Name of Local Authority (Shire etc.)
GD 35° 35' 15"	140° 15' 10"	2	Ø48	LAMEROO

Nearest named place: NP PARRAKIE

Straight line distance from nearest place (km) (last digit ↓): 23

Direction from nearest place: S (↑ first letter)

Further details of location: LO NEAR 'GLEN LEVIS' HOMESTEAD

Reserve or National Park? ☐ Y = yes N = no

Reserve/Park Name

Reserve number

Reserve class

HABITAT

Altitude (m) (last digit ↓): HT 7Ø

Altitude Resolution Code: 1

Within 2 km of Coast? N Y = yes N = no

Landform code: GS

Aspect of Slope (x x x = no slope) (first letter)

Surface Soil code: S

Soil Colour code: W

Vegetation Structure code: MA

Vegetation restricted to road verge? N Y = yes N = no

If "x" (= other) recorded for any of above, please specify,

Signs of Fire? N Y = yes N = no

If yes, approx. number of months ago. (Ø = less than 1 month) (last digit)

Dominant species at Record Locality: MALLEE + Mixed heath.

BANKSIAS PRESENT

	Name	Species code	Shrub (S) or Tree (T)	Population code	Flower code	New Shoot growth? Y = yes N = no	Response to fire code	Average Height (metres) (last digit ↓)	Pollinator code	Specify Name of Pollinator if Known
OB	ORNATA	ORN	S	3	F	N		3	1	Little Thornbill
OB	MARGINATA	MAR	S	1	N	N		2		
OB										
OB										
OB										

BS2 ← Number of Banksia species at this Locality

Additional Remarks: 10770

A45



BANKSIA ATLAS -- SIGHT RECORD SHEET

063

Use BLOCK LETTERS to fill in blank boxes ☐ inserting one letter per space.
Shaded boxes ☐ are "for office use only".
On dashed lines ..... use own handwriting.
If in doubt about a record, leave space blank.
Write zero as "Ø", seven as "7", letter i as "I", letter Z as "Z".

mdl- 147
V36-146

Map used and scale Dept. of Lands, PRURA 1:50,000

Observer	State code	Date of Observation Yr Mn Dy	Locality No. for day
RCCLB	SA	86 ØSØ1	D

LOCALITY

Latitude	Longitude	Locality Resolution code	Local Authority code	Name of Local Authority (Shire etc.)
GD 35°36'5Ø"	14Ø°15'1Ø"	2	Ø48	LAMEROO

Nearest named place: NP PARRAKIE

Straight line distance from nearest place (km) (last digit ↓): 26

Direction from nearest place: S (first letter)

Further details of location: LO

Reserve or National Park? PR N (Y = yes, N = no)

Reserve/Park Name

Reserve number

Reserve class

HABITAT

Altitude (m) (last digit ↓): HT 75

Altitude Resolution Code: 1

Within 2 km of Coast? N (Y = yes, N = no)

Landform code: GS

Aspect of Slope (x x x = no slope) (first letter)

Surface Soil code: S

Soil Colour code: W

Vegetation Structure code: SS

Vegetation restricted to road verge? N (Y = yes, N = no)

If "x" (= other) recorded for any of above, please specify,

Signs of Fire? (Y = yes, N = no)

If yes, approx. number of months ago. (Ø = less than 1 month) (last digit)

Dominant species at Record Locality: Mallee Mixed Heath

BANKSIAS PRESENT

	Name	Species code	Shrub (S) or Tree (T)	Population code	Flower code	New Shoot growth? (Y = yes, N = no)	Response to fire code	Average Height (metres) (last digit ↓)	Pollinator code	Specify Name of Pollinator if Known
OB	ORNATA	ORN	S	3	F	N		2	1	Little Thornbill
OB	MARGINATA	MAR	S	2	N	N		1	1	
OB										
OB										
OB										

BS 2 ← Number of Banksia species at this Locality

Additional Remarks:

A45

BANKSIA ATLAS — SIGHT RECORD SHEET

Use BLOCK LETTERS to fill in blank boxes ☐ inserting one letter per space.
Shaded boxes ☐ are "for office use only".
On dashed lines.....use own handwriting.
If in doubt about a record, leave space blank.
Write zero as "Ø", seven as "7", letter i as "I", letter Z as "Z".

Map used and scale Dept. of Lands PRURA . 1:50000

Observer	State code	Date of Observation (Yr / Mn / Dy)	Locality No. for day
RC CLB	SA	68 05 01	E

LOCALITY

Latitude	Longitude	Locality Resolution code	Local Authority code	Name of Local Authority (Shire etc.)
GD 35 37 20	140 15 10	2	Ø48	Lameroo

Nearest named place: NP PARRAKIE

Straight line distance from nearest place (km) (last digit): 27

Direction from nearest place: S (first letter)

Further details of location: LO

Reserve or National Park? PR Y (Y = yes, N = no)

Reserve/Park Name: Ngarkat

Reserve number: CP71

Reserve class:

HABITAT

Altitude (m) (last digit): HT 80

Altitude Resolution Code: 1

Within 2 km of Coast? N (Y = yes, N = no)

Landform code: GS

Aspect of Slope (x x x = no slope) (first letter):

Surface Soil code: S

Soil Colour code: W

Vegetation Structure code: SS

Vegetation restricted to road verge? N (Y = yes, N = no)

If "x" (= other) recorded for any of above, please specify,

Signs of Fire? Y (Y = yes, N = no)

If yes, approx. number of months ago. (Ø = less than 1 month) (last digit)

Dominant species at Record Locality: Mixed heath

BANKSIAS PRESENT

Name	Species code	Shrub (S) or Tree (T)	Population code	Flower code	New Shoot growth? (Y = yes, N = no)	Response to fire code	Average Height (metres) (last digit)	Pollinator code	Specify Name of Pollinator if Known
OB ORNATA	ORN	S	3	F	N	S	1	1	Little Thornbill
OB Marginata	MAR	S	1	N	N		1		
OB									
OB									
OB									

BS 2 ← Number of Banksia species at this Locality

Additional Remarks:

A45

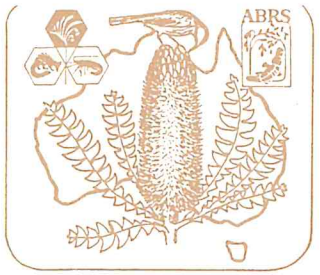

BANKSIA ATLAS — SIGHT RECORD SHEET

Use BLOCK LETTERS to fill in blank boxes ☐ inserting one letter per space.
Shaded boxes ☐ are "for office use only".
On dashed lines ..... use own handwriting.
If in doubt about a record, leave space blank.
Write zero as "Ø", seven as "7", letter i as "I", letter Z as "Z".

Observer: R C C L B (1–5) | State code: S A (6–7) | Date of Observation Yr Mn Dy: 8 6 Ø 5 Ø 1 (8–13) | Locality No. for day: ~~11~~ B (14/)

Map used and scale: Dept. of LANDS PRURA 1:50 000

LOCALITY

Latitude: G D 3 5 3 5 4 8 (1–8)
Longitude: 1 4 0 1 5 1 Ø (9–15)
Locality Resolution code: 2 (16)
Local Authority code: Ø 4 8 (17–21 /)
Name of Local Authority (Shire etc.): LAMEROO

Nearest named place: N P P A R R A K I E (1–26)
Straight line distance from nearest place (km) (last digit ↓): 2 4 (27–31)
Direction from nearest place: S (32–34 /) (↑ first letter)

Further details of location: L O (1–36 / 37–70 /)

Reserve or National Park? P R (1–2): N (3) Y = yes N = no
Reserve/Park Name .....
Reserve number (4–10)
Reserve class (11 /)

HABITAT

Altitude (m) (last digit ↓): H T 9 Ø (1–6)
Altitude Resolution Code: 1 (7)
Within 2 km of Coast? N (8) Y = yes N = no
Landform code: G S (9–10)
Aspect of Slope (x x x = no slope) (first letter →) (11–13)
Surface Soil code: S (14)
Soil Colour code: W (15)
Vegetation Structure code: S S (16–17)
Vegetation restricted to road verge? N (18) Y = yes N = no

If "x" (= other) recorded for any of above, please specify,

Signs of Fire? N (19) Y = yes N = no
If yes, approx. number of months ago. (Ø = less than 1 month) (20–21 /) ←(last digit)

Dominant species at Record Locality: Mallee in gullies Mxd. heath on Top of Sand hills

BANKSIAS PRESENT

	Name	Species code (3–6)	Shrub (S) or Tree (T) (7)	Population code (8)	Flower code (9)	New Shoot growth? (10) Y = yes N = no	Response to fire code (11–12)	Average Height (metres) (last digit ↓) (13–15)	Pollinator code (16–18)	Specify Name of Pollinator if Known (19–21 /)
O B (1–2)	ORNATA	O R N	S	3	F	N		2	1	Newholland Honeyeaters
O B										
O B										
O B										
O B										

B S 1 ← Number of Banksia species at this Locality (1–3)
(4–23 / 24–43 /)

Additional Remarks:

BANKSIA ATLAS — SIGHT RECORD SHEET

Use BLOCK LETTERS to fill in blank boxes ☐ inserting one letter per space.
Shaded boxes ☐ are "for office use only".
On dashed lines ..... use own handwriting.
If in doubt about a record, leave space blank.
Write zero as "Ø", seven as "7", letter i as "I", letter Z as "Z".

Observer: R C C L B (1–5) | State code: S A (6–7) | Date of Observation Yr Mn Dy: 8 6 Ø 5 Ø 1 (8–13) | Locality No. for da: 2 C (14/)

Map used and scale: Dept. of Lands, PRURA 1:50,000

LOCALITY

Latitude: G D 3 5° 3 6′ 2 Ø″ (1–8)
Longitude: 1 4 Ø° 1 5′ 1 Ø″ (9–15)
Locality Resolution code: 2 (16)
Local Authority code: Ø 4 8 (17–21 /)
Name of Local Authority (Shire etc.): LAMEROO.

Nearest named place: N P PARRAKIE (1–26)
Straight line distance from nearest place (km) (last digit ↓): 2 5 (27–31)
Direction from nearest place: S (32–34 /) (↑ first letter)

Further details of location: L O (1–36 / 37–70 /)

Reserve or National Park? P R (1–2): N (3) Y = yes N = no
Reserve/Park Name .....
Reserve number (4–10)
Reserve class (11 /)

HABITAT

Altitude (m) (last digit ↓): H T 7 Ø (1–6)
Altitude Resolution Code: 1 (7)
Within 2 km of Coast?: N (8) Y = yes N = no
Landform code: G S (9–10)
Aspect of Slope (x x x = no slope) (first letter) (11–13)
Surface Soil code: S (14)
Soil Colour code: W (15)
Vegetation Structure code: L S (16–17)
Vegetation restricted to road verge?: N (18) Y = yes N = no

If "x" (= other) recorded for any of above, please specify,

Signs of Fire?: N (19) Y = yes N = no
If yes, approx. number of months ago. (Ø = less than 1 month) (last digit) (20–21 /)

Dominant species at Record Locality: Mxd. heath

BANKSIAS PRESENT

	Name	Species code (3–6)	Shrub (S) or Tree (T) (7)	Population code (8)	Flower code (9)	New Shoot growth? (10) Y = yes N = no	Response to fire code (11–12)	Average Height (metres) (last digit ↓) (13–15)	Pollinator code (16–18)	Specify Name of Pollinator if Known (19–21 /)
O B (1–2)	ORNATA	O R N	S	3	F	N		1	1	Little Thornbill
O B (1–2)	MARGINATA	M A R	S	1	N	N		1		
O B (1–2)										
O B (1–2)										
O B (1–2)										

B S 2 ← Number of Banksia species at this Locality (1–3)
(4–43 /)

Additional Remarks: LITTLE THORNBILL OR YELLOW THORNBILL.
ACANTHIZA NANA

BANKSIA ATLAS — SIGHT RECORD SHEET

Use BLOCK LETTERS to fill in blank boxes ☐ inserting one letter per space.
Shaded boxes ☐ are "for office use only".
On dashed lines ..... use own handwriting.
If in doubt about a record, leave space blank.
Write zero as "Ø", seven as "7", letter i as "I", letter Z as "Z".

Observer: R C C L B (1–5) | State code: S A (6–7) | Date of Observation Yr Mn Dy: 8 6 Ø 5 Ø 1 (8–13) | Locality No. for day: 1F (14)

Map used and scale: Dept. of Lands PRURA 1:50000

LOCALITY

Latitude: G D 3 5 3 7 2 Ø (1–8)
Longitude: 1 4 Ø 1 5 1 Ø (9–15)
Locality Resolution code: 2 (16)
Local Authority code: Ø 4 8 (17–21)
Name of Local Authority (Shire etc.): LAMEROO

Nearest named place: N P P A R R A K I E (1–26)
Straight line distance from nearest place (km) (last digit): 2 7 (27–31)
Direction from nearest place: S (32–34) (first letter)

Further details of location (1–70):
L O E N D O F P A R R A K I E S T H R O A D - E N T R A N C E
T O 'C A R C O R Y' H O M E S T E A D

Reserve or National Park? P R (1–2) | N (3) Y = yes N = no
Reserve/Park Name:
Reserve number (4–10)
Reserve class (11)

HABITAT

Altitude (m) (last digit): H T 7 5 (1–6)
Altitude Resolution Code: 1 (7)
Within 2 km of Coast? N (8) Y = yes N = no
Landform code: G S (9–10)
Aspect of Slope (x x x = no slope) (first letter): (11–13)
Surface Soil code: S (14)
Soil Colour code: W (15)
Vegetation Structure code: M A (16–17)
Vegetation restricted to road verge? N (18) Y = yes N = no

If "x" (= other) recorded for any of above, please specify,

Signs of Fire? N (19) Y = yes N = no
If yes, approx. number of months ago. (Ø = less than 1 month) (last digit): (20–21)

Dominant species at Record Locality: Mallee and mixed heath.

BANKSIAS PRESENT

	Name	Species code	Shrub (S) or Tree (T)	Popu-lation code	Flower code	New Shoot growth? (Y = yes N = no)	Response to fire code	Average Height (metres) (last digit)	Pollinator code	Specify Name of Pollinator if Known
O B (1–2)	ORNATA	O R N (3–5)	S (7)	3 (8)	F (9)	N (10)	(11–12)	1 (15)	(16–18)	(19–21)
O B (1–2)	MARGINATA	M A R (3–5)	S (7)	1 (8)	N (9)	N (10)	(11–12)	1 (15)	(16–18)	(19–21)
O B (1–2)		(3–6)	(7)	(8)	(9)	(10)	(11–12)	(13–15)	(16–18)	(19–21)
O B (1–2)		(3–6)	(7)	(8)	(9)	(10)	(11–12)	(13–15)	(16–18)	(19–21)
O B (1–2)		(3–6)	(7)	(8)	(9)	(10)	(11–12)	(13–15)	(16–18)	(19–21)

B S 2 (1–3) ← Number of Banksia species at this Locality (4–43)

Additional Remarks: Beginning of Ngarkat Conservation Park.

BANKSIA ATLAS — SIGHT RECORD SHEET

059

Use BLOCK LETTERS to fill in blank boxes ☐ inserting one letter per space.
Shaded boxes ☐ are "for office use only".
On dashed lines ..... use own handwriting.
If in doubt about a record, leave space blank.
Write zero as "Ø", seven as "7", letter i as "I", letter Z as "Z".

WO27+63
VO29-62.

Map used and scale Dept. of Lands, PRURA 1:50000

Observer: R C C L B (1–5) | State code: S A (6–7) | Date of Observation Yr Mn Dy: 8 6 Ø 5 2 1 (8–13) | Locality No. for day: 1 (14)

LOCALITY

Latitude: G D 3 5 3 1 ' 2 5 " (1–8)
Longitude: 1 4 Ø ° 1 . 5 1 Ø " (9–15)
Locality Resolution code: 2 (16)
Local Authority code: Ø 4 8 (17–21)
Name of Local Authority (Shire etc.): Lameroo

Nearest named place: N P PARRAKIE (1–26)
Straight line distance from nearest place (km) (last digit ↓): 1 5 . 5 (27–31)
Direction from nearest place: S (32) (↑ first letter)

Further details of location (1–70):
LOS 2KMS FROM AUTOMATIC TELE EXCHANG
E ON S PARRAKIE RD TO F JUNCTION

Reserve or National Park? P R (1–2) | N (3) Y = yes N = no
Reserve/Park Name .....
Reserve number (4–10)
Reserve class (11)

HABITAT

Altitude (m) (last digit ↓): H T 9 Ø (1–6)
Altitude Resolution Code: 1 (7)
Within 2 km of Coast? N (8) Y = yes N = no
Landform code: F L (9–10)
Aspect of Slope (x x x = no slope) (first letter →): X x x (11–13)
Surface Soil code: S (14)
Soil Colour code: X (15)
Vegetation Structure code: S S (16–17)
Vegetation restricted to road verge? Y (18) Y = yes N = no

If "x" (= other) recorded for any of above, please specify,
Very light brown/Neutral

Signs of Fire? N (19) Y = yes N = no
If yes, approx. number of months ago. (Ø = less than 1 month) (20–21) ← (last digit)

Dominant species at Record Locality: MALLEE

BANKSIAS PRESENT

	Name	Species code	Shrub (S) or Tree (T)	Popu-lation code	Flower code	New Shoot growth?	Response to fire code	Average Height (metres) (last digit ↓)	Pollinator code	Specify Name of Pollinator if Known
O B (1–2)	ORNATA	ORN (3–6)	S (7)	1 (8)	F (9)	N (10) Y = yes N = no	(11–12)	1 (13–15)	(16–18)	(19–21)
O B (1–2)	MARGINATA	MAR (3–6)	S (7)	2 (8)	A (9)	N (10)	(11–12)	Ø . 5 (13–15)	(16–18)	(19–21)
O B (1–2)		(3–6)	(7)	(8)	(9)	(10)	(11–12)	(13–15)	(16–18)	(19–21)
O B (1–2)		(3–6)	(7)	(8)	(9)	(10)	(11–12)	(13–15)	(16–18)	(19–21)
O B (1–2)		(3–6)	(7)	(8)	(9)	(10)	(11–12)	(13–15)	(16–18)	(19–21)

B S 2 ← Number of Banksia species at this Locality (1–3)

(4–43)

Additional Remarks:



BANKSIA ATLAS — SIGHT RECORD SHEET

Use BLOCK LETTERS to fill in blank boxes ☐ inserting one letter per space.
Shaded boxes ☐ are "for office use only".
On dashed lines ..... use own handwriting.
If in doubt about a record, leave space blank.
Write zero as "Ø", seven as "7", letter i as "I", letter Z as "Z".

Map used and scale Dept. of Lands. PRVRA 1:50000

Observer: R C C L B (1–5) | State code: S A (6–7) | Date of Observation Yr Mn Dy: 8 6 Ø 5 2 1 (8–13) | Locality No. for day: 2 (14/)

LOCALITY

Latitude: G D 3 5 3 1 2 Ø (1–8) | Longitude: 1 4 Ø 1 5 5 Ø (9–15) | Locality Resolution code: 2 (16) | Local Authority code: Ø 4 8 (17–21 /)

Name of Local Authority (Shire etc.): LAMEROO

Nearest named place: N P PARRAKIE (1–26)

Straight line distance from nearest place (km) (last digit ↓): 1 5 · 5 (27–31)

Direction from nearest place: S (32–34 /) (↑ first letter)

Further details of location: L O (1–70 /)

Reserve or National Park? P R (1–2) | N (3) Y = yes N = no

Reserve/Park Name .....

Reserve number (4–10) | Reserve class (11 /)

HABITAT

Altitude (m) (last digit ↓): H T 8 5 (1–6)

Altitude Resolution Code: 1 (7)

Within 2 km of Coast? N (8) Y = yes N = no

Landform code: F L (9–10)

Aspect of Slope (x x x = no slope) (first letter →): X X X (11–13)

Surface Soil code: S (14)

Soil Colour code: X (15)

Vegetation Structure code: L S (16–17)

Vegetation restricted to road verge? Y (18) Y = yes N = no

If "x" (= other) recorded for any of above, please specify,
Very light brown

Signs of Fire? N (19) Y = yes N = no

If yes, approx. number of months ago. (Ø = less than 1 month) (last digit) (20–21 /)

Dominant species at Record Locality: .....

BANKSIAS PRESENT

	Name	Species code	Shrub (S) or Tree (T)	Population code	Flower code	New Shoot growth?	Response to fire code	Average Height (metres) (last digit ↓)	Pollinator code	Specify Name of Pollinator if Known
OB (1–2)	ORNATA	ORN (3–6)	S (7)	2 (8)	F (9)	N (10) Y = yes N = no	(11–12)	2 (13–15)	I (16–18)	New Holland Honeyeater (19–21 /)
OB (1–2)	MARGINATA	MAR (3–6)	S (7)	3 (8)	F (9)	Y (10)	(11–12)	1 (13–15)	(16–18)	(19–21 /)
OB (1–2)		(3–6)	(7)	(8)	(9)	(10)	(11–12)	(13–15)	(16–18)	(19–21 /)
OB (1–2)		(3–6)	(7)	(8)	(9)	(10)	(11–12)	(13–15)	(16–18)	(19–21 /)
OB (1–2)		(3–6)	(7)	(8)	(9)	(10)	(11–12)	(13–15)	(16–18)	(19–21 /)

BS 2 (1–3) ← Number of Banksia species at this Locality (4–43 /)

Additional Remarks:



BANKSIA ATLAS — SIGHT RECORD SHEET

Use BLOCK LETTERS to fill in blank boxes ☐ inserting one letter per space.
Shaded boxes ☐ are "for office use only".
On dashed lines ..... use own handwriting.
If in doubt about a record, leave space blank.
Write zero as "Ø", seven as "7", letter i as "I", letter Z as "Z".

Map used and scale: Dept. of Lands, Prura 1:50000

Observer: R C C L B (1–5) | State code: S A (6–7) | Date of Observation Yr Mn Dy: 8 6 Ø 5 2 1 (8–13) | Locality No. for day: 3 (14)

LOCALITY

Latitude: G D 3 5 ° 3 1 ' 1 2 " (1–8)
Longitude: 1 4 Ø ° 1 6 ' 2 3 " (9–15)
Locality Resolution code: 2 (16)
Local Authority code: Ø 4 8 (17–21)
Name of Local Authority (Shire etc.): LAMEROO

Nearest named place: N P P A R R A K I E (1–26)
Straight line distance from nearest place (km) (last digit ↓): 1 5 · 2 5 (27–31)
Direction from nearest place (first letter): S S E (32–34)

Further details of location: L O (1–36)

Reserve or National Park? P R (1–2) N (3) Y = yes N = no
Reserve/Park Name .....
Reserve number (4–10)
Reserve class (11)

HABITAT

Altitude (m) (last digit ↓): H T 8 5 (1–6)
Altitude Resolution Code: i (7)
Within 2 km of Coast? N (8) Y = yes N = no
Landform code: F L (9–10)
Aspect of Slope (x x x = no slope) (first letter →): X X X (11–13)
Surface Soil code: S (14)
Soil Colour code: X (15)
Vegetation Structure code: L S (16–17)
Vegetation restricted to road verge? Y (18) Y = yes N = no

If "x" (= other) recorded for any of above, please specify,
Very light brown

Signs of Fire? N (19) Y = yes N = no
If yes, approx. number of months ago. (Ø = less than 1 month) (last digit) (20–21)

Dominant species at Record Locality: .....

BANKSIAS PRESENT

	Name	Species code (3–6)	Shrub (S) or Tree (T) (7)	Population code (8)	Flower code (9)	New Shoot growth? (10) Y = yes N = no	Response to fire code (11–12)	Average Height (metres) (last digit ↓) (13–15)	Pollinator code (16–18)	Specify Name of Pollinator if Known (19–21)
O B (1–2)	ORNATA	O R N	S	3	F	Y		2	4	
O B (1–2)	MARGINATA	M A R	S	3	F	Y		2	4	
O B (1–2)										
O B (1–2)										
O B (1–2)										

B S 2 ← Number of Banksia species at this Locality (1–3)

Additional Remarks: (4–43)



BANKSIA ATLAS — SIGHT RECORD SHEET

Use BLOCK LETTERS to fill in blank boxes ☐ inserting one letter per space.
Shaded boxes ☐ are "for office use only".
On dashed lines ..... use own handwriting.
If in doubt about a record, leave space blank.
Write zero as "Ø", seven as "7", letter i as "I", letter Z as "Z".

Map used and scale: Dept. of Lands PRURA 1:50000

Observer: RCCLB (1–5) | State code: SA (6–7) | Date of Observation Yr Mn Dy: 86Ø521 (8–13) | Locality No. for day: 4 (14/)

LOCALITY

Latitude: GD35°16'12" (1–8) | Longitude: 14Ø°17'Ø5" (9–15) | Locality Resolution code: 2 (16) | Local Authority code: ØØ48 (17–21/) | Name of Local Authority (Shire etc.): LAMEROO

Nearest named place: NP PARRAKIE (1–26) | Straight line distance from nearest place (km) (last digit ↓): 15·5 (27–31) | Direction from nearest place: SSE (32–34/) (↑ first letter)

Further details of location: LO (1–70/)

Reserve or National Park? PR (1–2): N (3) Y = yes N = no | Reserve/Park Name ..... | Reserve number (4–10) | Reserve class (11/)

HABITAT

Altitude (m) (last digit ↓): HT 85 (1–6) | Altitude Resolution Code: i (7)

Within 2 km of Coast?: N (8) Y = yes N = no | Landform code: FL (9–10) | Aspect of Slope (x x x = no slope) (first letter →): XXX (11–13)

Surface Soil code: S (14) | Soil Colour code: B (15) | Vegetation Structure code: LS (16–17) | Vegetation restricted to road verge?: Y (18) Y = yes N = no

If "x" (= other) recorded for any of above, please specify, ...

Signs of Fire?: N (19) Y = yes N = no | If yes, approx. number of months ago. (Ø = less than 1 month) (last digit) (20–21/)

Dominant species at Record Locality: MALLEE

BANKSIAS PRESENT

	Name	Species code (3–6)	Shrub (S) or Tree (T) (7)	Population code (8)	Flower code (9)	New Shoot growth? (10) Y = yes N = no	Response to fire code (11–12)	Average Height (metres) (last digit ↓) (13–15)	Pollinator code (16–18)	Specify Name of Pollinator if Known (19–21/)
OB (1–2)	ORNATA	ORN	S	3	F	N		3	1	Noisy Miner
OB										
OB										
OB										
OB										

BS i (1–3) ← Number of Banksia species at this Locality (4–43/)

Additional Remarks:



BANKSIA ATLAS — SIGHT RECORD SHEET

Use BLOCK LETTERS to fill in blank boxes ☐ inserting one letter per space.
Shaded boxes ☐ are "for office use only".
On dashed lines ..... use own handwriting.
If in doubt about a record, leave space blank.
Write zero as "Ø", seven as "7", letter i as "I", letter Z as "Z".

Observer: R C C L B (1–5) | State code: S A (6–7) | Date of Observation Yr Mn Dy: 8 6 Ø 5 2 1 (8–13) | Locality No. for day: 5 (14)

Map used and scale: Dept. of Lands PKVRA 1:50000

LOCALITY

Latitude: G D 3 5 ' 3 1 ' Ø 8 " (1–8)
Longitude: 1 4 Ø ° 1 7 ' 4 5 " (9–15)
Locality Resolution code: 2 (16)
Local Authority code: Ø 4 8 (17–21)
Name of Local Authority (Shire etc.): LAMEROO

Nearest named place: N P P A R R A K I E (1–26)
Straight line distance from nearest place (km) (last digit ↓): 1 5 . 5 (27–31)
Direction from nearest place: S S E (32–34) (↑ first letter)

Further details of location: L O (1–70)

Reserve or National Park? P R (1–2) N (3) Y = yes N = no
Reserve/Park Name: .....
Reserve number (4–10)
Reserve class (11)

HABITAT

Altitude (m) (last digit ↓): H T 8 Ø (1–6)
Altitude Resolution Code: 1 (7)

Within 2 km of Coast? N (8) Y = yes N = no
Landform code: G S (9–10)
Aspect of Slope (x x x = no slope) (first letter →): S (11–13)

Surface Soil code: S (14)
Soil Colour code: B (15)
Vegetation Structure code: L S (16–17)
Vegetation restricted to road verge? Y (18) Y = yes N = no

If "x" (= other) recorded for any of above, please specify,

Signs of Fire? N (19) Y = yes N = no
If yes, approx. number of months ago. (Ø = less than 1 month) (20–21) ←(last digit)

Dominant species at Record Locality: Mallee + Hakea muellerana.

BANKSIAS PRESENT

	Name	Species code	Shrub (S) or Tree (T)	Population code	Flower code	New Shoot growth? (Y = yes N = no)	Response to fire code	Average Height (metres) (last digit ↓)	Pollinator code	Specify Name of Pollinator if Known
OB (1–2)	ORNATA	ORN (3–6)	S (7)	3 (8)	F (9)	N (10)	(11–12)	2 (13–15)	(16–18)	Noisy Miner (19–21)
OB										
OB										
OB										
OB										

BS 1 (1–3) ← Number of Banksia species at this Locality (4–43)

Additional Remarks:

BANKSIA ATLAS — SIGHT RECORD SHEET

Use BLOCK LETTERS to fill in blank boxes ☐ inserting one letter per space.
Shaded boxes ☐ are "for office use only".
On dashed lines ..... use own handwriting.
If in doubt about a record, leave space blank.
Write zero as "Ø", seven as "7", letter i as "I", letter Z as "Z".

Map used and scale: Dept. of Lands Prura 1:50000

Observer	State code	Date of Observation (Yr Mn Dy)	Locality No. for day
RCCLB	SA	86Ø521	6

LOCALITY

Latitude	Longitude	Locality Resolution code	Local Authority code	Name of Local Authority (Shire etc.)
GD 35°30'55"	140°18'23"	2	Ø48	LAMEROO

Nearest named place: NP PARRAKIE

Straight line distance from nearest place (km) (last digit ↓): 15.5

Direction from nearest place: SSE (↑ first letter)

Further details of location: LO W 8ØM OF T. JUNCTION MT. TIMOTHY ROAD

PR — Reserve or National Park? N (Y = yes, N = no)

Reserve/Park Name .....

Reserve number: ☐☐☐☐☐☐☐

Reserve class: ☐

HABITAT

Altitude (m) (last digit ↓): HT 8Ø

Altitude Resolution Code: 1

Within 2 km of Coast? N (Y = yes, N = no)

Landform code: GS

Aspect of Slope (x x x = no slope) (first letter): S

Surface Soil code: S

Soil Colour code: B

Vegetation Structure code: LS

Vegetation restricted to road verge? Y (Y = yes, N = no)

If "x" (= other) recorded for any of above, please specify,

Signs of Fire? N (Y = yes, N = no)

If yes, approx. number of months ago. (Ø = less than 1 month) ☐☐ (last digit)

Dominant species at Record Locality: Native PINE MALLEE

BANKSIAS PRESENT

	Name	Species code	Shrub (S) or Tree (T)	Population code	Flower code	New Shoot growth?	Response to fire code	Average Height (metres) (last digit ↓)	Pollinator code	Specify Name of Pollinator if Known
OB	ORNATA	ORN	S	3	F	N (Y = yes, N = no)		2		
OB										
OB										
OB										
OB										

BS 1 ← Number of Banksia species at this Locality

Additional Remarks:

A45

BANKSIA ATLAS — SIGHT RECORD SHEET

Use BLOCK LETTERS to fill in blank boxes ☐ inserting one letter per space.
Shaded boxes ☐ are "for office use only".
On dashed lines ..... use own handwriting.
If in doubt about a record, leave space blank.
Write zero as "Ø", seven as "7", letter i as "I", letter Z as "Z".

Map used and scale: Dept. of Lands, Prura 1:50000

Observer: RCLB (1–5) | State code: SA (6–7) | Date of Observation Yr Mn Dy: 86 05 21 (8–13) | Locality No. for day: 7 (14)

LOCALITY

Latitude: GD 35 Ø 28 (1–8) | Longitude: 140 Ø 18 5 Ø (9–15) | Locality Resolution code: 2 (16) | Local Authority code: Ø 48 (17–21) /

Name of Local Authority (Shire etc.): LAMEROO

Nearest named place: NP PARRAKIE (1–26) | Straight line distance from nearest place (km) (last digit ↓): 15 (27–31) | Direction from nearest place: SSE (32–34) / (↑ first letter)

Further details of location: LO (1–70) /

Reserve or National Park? PR (1–2): N (3) Y = yes N = no | Reserve/Park Name: | Reserve number (4–10): | Reserve class (11) /

HABITAT

Altitude (m) (last digit ↓): HT 8Ø (1–6) | Altitude Resolution Code: 1 (7)

Within 2 km of Coast? N (8) Y = yes N = no

Landform code: GS (9–10)

Aspect of Slope (x x x = no slope) (first letter →): S (11–13)

Surface Soil code: S (14)

Soil Colour code: B (15)

Vegetation Structure code: LS (16–17)

Vegetation restricted to road verge? (18) Y = yes N = no

If "x" (= other) recorded for any of above, please specify,

Signs of Fire? N (19) Y = yes N = no

If yes, approx. number of months ago. (Ø = less than 1 month) (20–21) ← (last digit) /

Dominant species at Record Locality: MALLE

BANKSIAS PRESENT

OB (1–2)	Name	Species code (3–6)	Shrub (S) or Tree (T) (7)	Population code (8)	Flower code (9)	New Shoot growth? (10) Y = yes N = no	Response to fire code (11–12)	Average Height (metres) (last digit ↓) (13–15)	Pollinator code (16–18)	Specify Name of Pollinator if Known (19–21) /
OB	ORNATA	ORN	S	3	F	N		3	i	
OB										
OB										
OB										
OB										

BS 1 (1–3) ← Number of Banksia species at this Locality (4–43) /

Additional Remarks:



BANKSIA ATLAS — SIGHT RECORD SHEET

11622

Use BLOCK LETTERS to fill in blank boxes ☐ inserting one letter per space.
Shaded boxes ☐ are "for office use only".
On dashed lines ..... use own handwriting.
If in doubt about a record, leave space blank.
Write zero as "Ø", seven as "7", letter i as "I", letter Z as "Z".

Observer: R C C L B (1–5) | State code: S A (6–7) | Date of Observation Yr Mn Dy: 8 6 Ø 5 2 1 (8–13) | Locality No. for day: 1 (14)

Map used and scale: Dept. of Lands PARRAKIE 1:50.000

LOCALITY

Latitude: G D 3 Ø 2 9 2 5 (1–8) — 5 ✓
Longitude: 1 4 Ø 1 7 4 Ø (9–15)
Locality Resolution code: 2 (16)
Local Authority code: Ø 4 8 (17–21)
Name of Local Authority (Shire etc.): LAMEROO

Nearest named place: N P PARRAKIE (1–26)
Straight line distance from nearest place (km) (last digit ↓): 1 2 · 5 (27–31)
Direction from nearest place: S S E (32–34) (↑ first letter)

Further details of location: L O (1–70)

Reserve or National Park? P R (1–2) — N (3) Y = yes N = no
Reserve/Park Name:
Reserve number (4–10)
Reserve class (11)

HABITAT

Altitude (m) (last digit ↓): H T Ø Ø (1–6)
Altitude Resolution Code: 1 (7)
Within 2 km of Coast? N (8) Y = yes N = no
Landform code: G S (9–10)
Aspect of Slope (x x x = no slope) (first letter →): S (11–13)
Surface Soil code: S (14)
Soil Colour code: B (15)
Vegetation Structure code: L S (16–17)
Vegetation restricted to road verge? Y (18) Y = yes N = no

If "x" (= other) recorded for any of above, please specify,

Signs of Fire? N (19) Y = yes N = no
If yes, approx. number of months ago. (Ø = less than 1 month) (20–21) ←(last digit)

Dominant species at Record Locality: Mallee

BANKSIAS PRESENT

	Name	Species code (3–6)	Shrub (S) or Tree (T) (7)	Population code (8)	Flower code (9)	New Shoot growth? (10) Y = yes N = no	Response to fire code (11–12)	Average Height (metres) (last digit ↓) (13–15)	Pollinator code (16–18)	Specify Name of Pollinator if Known (19–21)
O B (1–2)	ORNATA	O R N	S	3	F	N				
O B										
O B										
O B										
O B										

B S 1 (1–3) ← Number of Banksia species at this Locality

Additional Remarks: (4–43)



BANKSIA ATLAS — SIGHT RECORD SHEET

Use BLOCK LETTERS to fill in blank boxes ☐ inserting one letter per space.
Shaded boxes ☐ are "for office use only".
On dashed lines ..... use own handwriting.
If in doubt about a record, leave space blank.
Write zero as "Ø", seven as "7", letter i as "I", letter Z as "Z".

Map used and scale: Dept. of Lands Prura

Observer: R C C L B (1–5) | State code: S A (6–7) | Date of Observation Yr Mn Dy: 8 6 Ø 5 2 1 (8–13) | Locality No. for day: 8 (14)

LOCALITY

Latitude: G D 3 5 3 Ø Ø 5 (1–8)
Longitude: 1 4 Ø 1 8 2 Ø (9–15)
Locality Resolution code: 2 (16)
Local Authority code: Ø 4 8 (17–21)
Name of Local Authority (Shire etc.): LAMEROO

Nearest named place: N P P A R R A K I E (1–26)
Straight line distance from nearest place (km) (last digit ↓): 1 4 (27–31)
Direction from nearest place: S S E (32–34) (↑ first letter)

Further details of location: L O (1–36; 37–70)

Reserve or National Park? P R (1–2): N (3) Y = yes N = no
Reserve/Park Name:
Reserve number (4–10):
Reserve class (11):

HABITAT

Altitude (m) (last digit ↓): H T 8 5 (1–6)
Altitude Resolution Code: 1 (7)
Within 2 km of Coast? N (8) Y = yes N = no
Landform code: G S (9–10)
Aspect of Slope (x x x = no slope) (first letter →): S (11–13)
Surface Soil code: S (14)
Soil Colour code: B (15)
Vegetation Structure code: L S (16–17)
Vegetation restricted to road verge? Y (18) Y = yes N = no

If "x" (= other) recorded for any of above, please specify,

Signs of Fire? N (19) Y = yes N = no
If yes, approx. number of months ago. (Ø = less than 1 month) ← (last digit): (20–21)

Dominant species at Record Locality: MALLEE

BANKSIAS PRESENT

	Name	Species code (3–6)	Shrub (S) or Tree (T) (7)	Population code (8)	Flower code (9)	New Shoot growth? (10) Y = yes N = no	Response to fire code (11–12)	Average Height (metres) (last digit ↓) (13–15)	Pollinator code (16–18)	Specify Name of Pollinator if Known (19–21)
O B (1–2)	ORNATA	O R N	S	3	F	N		3		
O B (1–2)	MARGINATA	M A R	S	1	F	N		Ø . 5		
O B (1–2)										
O B (1–2)										
O B (1–2)										

B S 2 (1–3) ← Number of Banksia species at this Locality (4–43)

Additional Remarks:

BANKSIA ATLAS — SIGHT RECORD SHEET

WR 060

Use BLOCK LETTERS to fill in blank boxes ☐ inserting one letter per space.
Shaded boxes ☐ are "for office use only".
On dashed lines ..... use own handwriting.
If in doubt about a record, leave space blank.
Write zero as "Ø", seven as "7", letter i as "I", letter Z as "Z".

WD21-60
VD29-59

Map used and scale Dept. of Lands PARRAKIE 1:50000

Observer: R C C L B (1 2 3 4 5)
State code: S A (6 7)
Date of Observation Yr Mn Dy: 8 6 Ø 5 2 1 (8 9 10 11 12 13)
Locality No. for day: 9 (14)

LOCALITY

Latitude: G D 35° 29' 42" (1 2 3 4 5 6 7 8)
Longitude: 140° 18' Ø2" (9 10 11 12 13 14 15)
Locality Resolution code: 2 (16)
Local Authority code: Ø 4 8 (17 18 19 20 21)
Name of Local Authority (Shire etc.): LAMEROO

Nearest named place: N P PARRAKIE (1 2 3 4 5 6 7 8 9 10 11 12 13 14 15 16 17 18 19 20 21 22 23 24 25 26)
Straight line distance from nearest place (km) (last digit ↓): 1 3 · 2 5 (27 28 29 30 31)
Direction from nearest place: S S E (32 33 34) (↑ first letter)

Further details of location: L O (1 2 3 4 5 6 7 8 9 10 11 12 13 14 15 16 17 18 19 20 21 22 23 24 25 26 27 28 29 30 31 32 33 34 35 36 / 37 38 39 40 41 42 43 44 45 46 47 48 49 50 51 52 53 54 55 56 57 58 59 60 61 62 63 64 65 66 67 68 69 70)

Reserve or National Park? P R (1 2) ☐ (3) Y = yes N = no
Reserve/Park Name .....
Reserve number (4 5 6 7 8 9 10)
Reserve class (11)

HABITAT

Altitude (m) (last digit ↓): H T Ø (1 2 3 4 5 6)
Altitude Resolution Code: 1 (7)
Within 2 km of Coast? N (8) Y = yes N = no
Landform code: G S (9 10)
Aspect of Slope (x x x = no slope) (first letter →): S (11 12 13)
Surface Soil code: S (14)
Soil Colour code: B (15)
Vegetation Structure code: L S (16 17)
Vegetation restricted to road verge? Y (18) Y = yes N = no

If "x" (= other) recorded for any of above, please specify,

Signs of Fire? N (19) Y = yes N = no
If yes, approx. number of months ago. (Ø = less than 1 month) ☐☐ ←(last digit) (20 21)
Dominant species at Record Locality: MALLEE

BANKSIAS PRESENT

	Name	Species code	Shrub (S) or Tree (T)	Population code	Flower code	New Shoot growth? Y = yes N = no	Response to fire code	Average Height (metres) (last digit ↓)	Pollinator code	Specify Name of Pollinator if Known
O B (1 2)	ORNATA	O R N ☐ (3 4 5 6)	S (7)	3 (8)	F (9)	N (10)	☐☐ (11 12)	☐☐3 (13 14 15)	☐☐☐ (16 17 18)	☐☐☐ (19 20 21)
O B (1 2)		☐☐☐☐ (3 4 5 6)	☐ (7)	☐ (8)	☐ (9)	☐ (10)	☐☐ (11 12)	☐☐☐ (13 14 15)	☐☐☐ (16 17 18)	☐☐☐ (19 20 21)
O B (1 2)		☐☐☐☐ (3 4 5 6)	☐ (7)	☐ (8)	☐ (9)	☐ (10)	☐☐ (11 12)	☐☐☐ (13 14 15)	☐☐☐ (16 17 18)	☐☐☐ (19 20 21)
O B (1 2)		☐☐☐☐ (3 4 5 6)	☐ (7)	☐ (8)	☐ (9)	☐ (10)	☐☐ (11 12)	☐☐☐ (13 14 15)	☐☐☐ (16 17 18)	☐☐☐ (19 20 21)
O B (1 2)		☐☐☐☐ (3 4 5 6)	☐ (7)	☐ (8)	☐ (9)	☐ (10)	☐☐ (11 12)	☐☐☐ (13 14 15)	☐☐☐ (16 17 18)	☐☐☐ (19 20 21)

B S 1 ← Number of Banksia species at this Locality (1 2 3)
(4 5 6 7 8 9 10 11 12 13 14 15 16 17 18 19 20 21 22 23 / 24 25 26 27 28 29 30 31 32 33 34 35 36 37 38 39 40 41 42 43)

Additional Remarks:

A45

BANKSIA ATLAS — SIGHT RECORD SHEET

Use BLOCK LETTERS to fill in blank boxes ☐ inserting one letter per space.
Shaded boxes ☐ are "for office use only".
On dashed lines..... use own handwriting.
If in doubt about a record, leave space blank.
Write zero as "Ø", seven as "7", letter i as "I", letter Z as "Z".

Map used and scale: Dept. of Lands PARRAKIE 1:50000

Observer: R C C L B (1–5) | State code: S A (6–7) | Date of Observation Yr Mn Dy: 8 6 Ø 5 2 1 (8–13) | Locality No. for day: B (14)

LOCALITY

Latitude: G D 3 5 2 8 5 5 (1–8)
Longitude: 1 4 Ø 1 7 4 Ø (9–15)
Locality Resolution code: 2 (16)
Local Authority code: Ø 4 8 (17–21)
Name of Local Authority (Shire etc.): Lameroo

Nearest named place: N P P A R R A K I E (1–26)
Straight line distance from nearest place (km) (last digit ↓): 1 1 . 7 5 (27–31)
Direction from nearest place: S S E (32–34) (↑ first letter)

Further details of location: L O (1–70)

Reserve or National Park? P R (1–2) N (3) Y = yes N = no
Reserve/Park Name.....
Reserve number (4–10)
Reserve class (11)

HABITAT

Altitude (m) (last digit ↓): H T 9 Ø (1–6)
Altitude Resolution Code: 1 (7)

Within 2 km of Coast? N (8) Y = yes N = no
Landform code: G S (9–10)
Aspect of Slope (x x x = no slope) (first letter →): S (11–13)

Surface Soil code: S (14)
Soil Colour code: B (15)
Vegetation Structure code: L S (16–17)
Vegetation restricted to road verge? Y (18) Y = yes N = no

If "x" (= other) recorded for any of above, please specify,

Signs of Fire? N (19) Y = yes N = no
If yes, approx. number of months ago. (Ø = less than 1 month) (20–21) ←(last digit)

Dominant species at Record Locality: Mallee

BANKSIAS PRESENT

	Name	Species code (3–6)	Shrub (S) or Tree (T) (7)	Population code (8)	Flower code (9)	New Shoot growth? (10) Y = yes N = no	Response to fire code (11–12)	Average Height (metres) (last digit ↓) (13–15)	Pollinator code (16–18)	Specify Name of Pollinator if Known (19–21)
O B (1–2)	ORNATA	O R N	S	2	F	N		3		
O B (1–2)										
O B (1–2)										
O B (1–2)										
O B (1–2)										

B S 1 ← Number of Banksia species at this Locality (1–3)

Additional Remarks:



BANKSIA ATLAS — SIGHT RECORD SHEET

Use BLOCK LETTERS to fill in blank boxes ☐ inserting one letter per space.
Shaded boxes ☐ are "for office use only".
On dashed lines ..... use own handwriting.
If in doubt about a record, leave space blank.
Write zero as "Ø", seven as "7", letter i as "I", letter Z as "Z".

Observer: R C (1–2) | C L B (3–5)
State code: S A (6–7)
Date of Observation — Yr: 8 6 (8–9) | Mn: Ø 5 (10–11) | Dy: 2 1 (12–13)
Locality No. for day: C (14)

Map used and scale: Dept. of Lands PARRAKIE 1:50000

LOCALITY

Latitude: G D 3 5° 2 8' Ø 8" (1–8)
Longitude: 1 4 Ø° 1 Ø Ø' Ø" (9–15)
Locality Resolution code: 2 (16)
Local Authority code: Ø 4 8 (17–21)
Name of Local Authority (Shire etc.): Lameroo

Nearest named place: N P PARRAKIE (1–26)
Straight line distance from nearest place (km) (last digit ↓): 1 1 (27–31)
Direction from nearest place: S S E (32–34) (↑ first letter)

Further details of location: L O N 3 KM FROM GARRA RUIN TO EAST (1–36)

Reserve or National Park? P R (1–2) N (3) Y = yes N = no
Reserve/Park Name .....
Reserve number (4–10)
Reserve class (11)

HABITAT

Altitude (m) (last digit ↓): H T (1–2) 8 Ø (5–6)
Altitude Resolution Code: 1 (7)
Within 2 km of Coast? N (8) Y = yes N = no
Landform code: G S (9–10)
Aspect of Slope (x x x = no slope) (first letter →): S (11–13)
Surface Soil code: S (14)
Soil Colour code: B (15)
Vegetation Structure code: L S (16–17)
Vegetation restricted to road verge? Y (18) Y = yes N = no

If "x" (= other) recorded for any of above, please specify,

Signs of Fire? N (19) Y = yes N = no
If yes, approx. number of months ago. (Ø = less than 1 month) (20–21) ←(last digit)

Dominant species at Record Locality: Mallee

BANKSIAS PRESENT

	Name	Species code	Shrub (S) or Tree (T)	Popu-lation code	Flower code	New Shoot growth? (Y = yes N = no)	Response to fire code	Average Height (metres) (last digit ↓)	Pollinator code	Specify Name of Pollinator if Known
OB (1–2)	ORNATA	ORN (3–6)	S (7)	1 (8)	F (9)	N (10)	(11–12)	(13–15)	(16–18)	(19–21)
OB										
OB										
OB										
OB										

BS 1 ← Number of Banksia species at this Locality (1–3)

Additional Remarks (24–43):
Mallee, Leptospermum & Broom follow on after this Locality No.

A45



BANKSIA ATLAS — SIGHT RECORD SHEET

Use BLOCK LETTERS to fill in blank boxes ☐ inserting one letter per space.
Shaded boxes ☐ are "for office use only".
On dashed lines ..... use own handwriting.
If in doubt about a record, leave space blank.
Write zero as "Ø", seven as "7", letter i as "I", letter Z as "Z".

Observer: R C C L B (1–5) | State code: S A (6–7) | Date of Observation Yr Mn Dy: 8 6 Ø 5 2 3 (8–13) | Locality No. for day: 2 (14/)

Map used and scale: Dept. of Lands Prvra 1:50000

LOCALITY

Latitude: G D 3 5 3 1 2 Ø (1–8)
Longitude: 1 4 Ø 1 9 3 Ø (9–15)
Locality Resolution code: 2 (16)
Local Authority code: Ø 4 8 (17–21 /)
Name of Local Authority (Shire etc.): LAMEROO

Nearest named place: N P P A R R A K I E (1–26)
Straight line distance from nearest place (km) (last digit ↓): 1 6 · 7 5 (27–31)
Direction from nearest place: S S E (32–34 /) (↑ first letter)

Further details of location: L O (1–36)
(37–70 /)

Reserve or National Park? P R (1–2) N (3) Y = yes N = no
Reserve/Park Name .....
Reserve number (4–10)
Reserve class (11 /)

HABITAT

Altitude (m) (last digit ↓): H T 8 5 (1–6)
Altitude Resolution Code: 1 (7)

Within 2 km of Coast? N (8) Y = yes N = no
Landform code: G S (9–10)
Aspect of Slope (x x x = no slope) (first letter →): N (11–13)

Surface Soil code: S (14)
Soil Colour code: Y (15)
Vegetation Structure code: L S (16–17)
Vegetation restricted to road verge? Y (18) Y = yes N = no

If "x" (= other) recorded for any of above, please specify,

Signs of Fire? N (19) Y = yes N = no
If yes, approx. number of months ago. (Ø = less than 1 month) (20–21 /) ←(last digit)

Dominant species at Record Locality: MALLEE

BANKSIAS PRESENT

	Name	Species code	Shrub (S) or Tree (T)	Population code	Flower code	New Shoot growth? (Y = yes N = no)	Response to fire code	Average Height (metres) (last digit ↓)	Pollinator code	Specify Name of Pollinator if Known
OB (1–2)	MARGINATA	M A R (3–6)	S (7)	1 (8)	F (9)	N (10)	(11–12)	1 (13–15)	1 (16–18)	New Holland Honeyeaters LITTLE (19–21 /)
OB (1–2)	ORNATA	O R N (3–6)	S (7)	3 (8)	F (9)	N (10)	(11–12)	2 (13–15)	1 (16–18)	Thornbill. (19–21 /)
OB (1–2)		(3–6)	(7)	(8)	(9)	(10)	(11–12)	(13–15)	(16–18)	(19–21 /)
OB (1–2)		(3–6)	(7)	(8)	(9)	(10)	(11–12)	(13–15)	(16–18)	(19–21 /)
OB (1–2)		(3–6)	(7)	(8)	(9)	(10)	(11–12)	(13–15)	(16–18)	(19–21 /)

BS 2 (1–3) ← Number of Banksia species at this Locality
(4–43 /)

Additional Remarks:



BANKSIA ATLAS — SIGHT RECORD SHEET

Use BLOCK LETTERS to fill in blank boxes ☐ inserting one letter per space.
Shaded boxes ☐ are "for office use only".
On dashed lines ..... use own handwriting.
If in doubt about a record, leave space blank.
Write zero as "Ø", seven as "7", letter i as "I", letter Z as "Z".

Map used and scale: Dept. of Lands PRURA 1:50000

Observer: R C C L B (1–5) | State code: S A (6–7) | Date of Observation Yr Mn Dy: 8 6 Ø 5 2 3 (8–13) | Locality No. for day: 3 (14)

LOCALITY

Latitude: G D 3 5 3 1 5 Ø (1–8) | Longitude: 1 4 Ø 1 8 4 5 (9–15) | Locality Resolution code: 2 (16) | Local Authority code: Ø 4 8 (17–21) /

Name of Local Authority (Shire etc.): LAMEROO

Nearest named place: N P P A R R A K I E (1–26)

Straight line distance from nearest place (km) (last digit ↓): 1 8 (27–30) /

Direction from nearest place: S S E (32–34) / (↑ first letter)

Further details of location: L O (1–36)

Reserve or National Park? P R (1–2) N (3) Y = yes N = no

Reserve/Park Name .....

Reserve number (4–10) | Reserve class (11) /

HABITAT

Altitude (m) (last digit ↓): H T 8 Ø (1–6)

Altitude Resolution Code: i (7)

Within 2 km of Coast? N (8) Y = yes N = no

Landform code: G S (9–10)

Aspect of Slope (x x x = no slope): (first letter →) S (11–13)

Surface Soil code: S (14)

Soil Colour code: G (15)

Vegetation Structure code: L S (16–17)

Vegetation restricted to road verge? Y (18) Y = yes N = no

If "x" (= other) recorded for any of above, please specify,

Signs of Fire? N (19) Y = yes N = no

If yes, approx. number of months ago. (Ø = less than 1 month) (20–21) ← (last digit) /

Dominant species at Record Locality: MALLEE

BANKSIAS PRESENT

	Name	Species code	Shrub (S) or Tree (T)	Population code	Flower code	New Shoot growth? (Y = yes N = no)	Response to fire code	Average Height (metres) (last digit ↓)	Pollinator code	Specify Name of Pollinator if Known
O B (1–2)	ORNATA	O R N (3–6)	S (7)	3 (8)	F (9)	N (10)	(11–12)	2 (13–15)	(16–18)	(19–21) /
O B (1–2)		(3–6)	(7)	(8)	(9)	(10)	(11–12)	(13–15)	(16–18)	(19–21) /
O B (1–2)		(3–6)	(7)	(8)	(9)	(10)	(11–12)	(13–15)	(16–18)	(19–21) /
O B (1–2)		(3–6)	(7)	(8)	(9)	(10)	(11–12)	(13–15)	(16–18)	(19–21) /
O B (1–2)		(3–6)	(7)	(8)	(9)	(10)	(11–12)	(13–15)	(16–18)	(19–21) /

B S 1 (1–3) ← Number of Banksia species at this Locality (4–43) /

Additional Remarks:



BANKSIA ATLAS — SIGHT RECORD SHEET

Use BLOCK LETTERS to fill in blank boxes ☐ inserting one letter per space.
Shaded boxes ☐ are "for office use only".
On dashed lines ..... use own handwriting.
If in doubt about a record, leave space blank.
Write zero as "Ø", seven as "7", letter i as "I", letter Z as "Z".

Observer: R C C L B (1–5) | State code: S A (6–7) | Date of Observation Yr Mn Dy: 8 6 Ø 5 2 3 (8–13) | Locality No. for day: 4 (14)

Map used and scale: Dept. of Lands PRURA 1:50 000

LOCALITY

Latitude: G D 3 5 3 2 2 3 (1–8)
Longitude: 1 4 Ø 2 Ø Ø Ø (9–15)
Locality Resolution code: 2 (16)
Local Authority code: Ø 4 8 (17–21)
Name of Local Authority (Shire etc.): LAMEROO

Nearest named place: N P P A R R A K I E (1–26)
Straight line distance from nearest place (km) (last digit): 1 9 (27–31)
Direction from nearest place: S S E (32–34) (first letter)

Further details of location: L O (1–36; 37–70)

Reserve or National Park? P R (1–2); N (3) Y = yes N = no
Reserve/Park Name .....
Reserve number (4–10)
Reserve class (11)

HABITAT

Altitude (m) (last digit): H T 8 5 (1–6)
Altitude Resolution Code: 1 (7)
Within 2 km of Coast? N (8) Y = yes N = no
Landform code: G S (9–10)
Aspect of Slope (x x x = no slope) (first letter): S (11–13)
Surface Soil code: S (14)
Soil Colour code: G (15)
Vegetation Structure code: L S (16–17)
Vegetation restricted to road verge? Y (18) Y = yes N = no

If "x" (= other) recorded for any of above, please specify,

Signs of Fire? N (19) Y = yes N = no
If yes, approx. number of months ago. (Ø = less than 1 month) (20–21) ←(last digit)

Dominant species at Record Locality: Mallee

BANKSIAS PRESENT

	Name	Species code (3–6)	Shrub (S) or Tree (T) (7)	Population code (8)	Flower code (9)	New Shoot growth? (10) Y = yes N = no	Response to fire code (11–12)	Average Height (metres) (last digit) (13–15)	Pollinator code (16–18)	Specify Name of Pollinator if Known (19–21)
OB (1–2)	MARGINATA	MAR	S	1	F	N				
OB (1–2)	ORNATA	ORN	S	3	A	N			1	New Holland honeyeaters
OB (1–2)										+ Little Thornbills
OB (1–2)										
OB (1–2)										

BS 2 (1–3) ← Number of Banksia species at this Locality (4–43)

Additional Remarks:

A45



BANKSIA ATLAS — SIGHT RECORD SHEET

061

Use BLOCK LETTERS to fill in blank boxes ☐ inserting one letter per space.
Shaded boxes ☐ are "for office use only".
On dashed lines ..... use own handwriting.
If in doubt about a record, leave space blank.
Write zero as "Ø", seven as "7", letter i as "I", letter Z as "Z".

WD21-63
WD2A-62

Map used and scale Dept. of Lands, PRURA 1:50,000

Observer: R C C L B (1–5) | State code: S A (6–7) | Date of Observation Yr Mn Dy: 8 6 Ø 5 2 3 (8–13) | Locality No. for day: 5 (14)

LOCALITY

Latitude: G D 3 5 3 Ø Ø (1–8)
Longitude: 1 4 Ø 1 9 5 5 (9–15)
Locality Resolution code: 2 (16)
Local Authority code: Ø 4 8 (17–21)
Name of Local Authority (Shire etc.): LAMEROO

Nearest named place: N P P A R R A K I E (1–26)
Straight line distance from nearest place (km) (last digit ↓): 2 Ø (27–31)
Direction from nearest place: S S E (32–34) (↑ first letter)

Further details of location: L O (1–70)

Reserve or National Park? P R (1–2) N (3) Y = yes N = no
Reserve/Park Name .....
Reserve number (4–10)
Reserve class (11)

HABITAT

Altitude (m) (last digit ↓): H T 9 4 (1–6)
Altitude Resolution Code: 1 (7)
Within 2 km of Coast? N (8) Y = yes N = no
Landform code: G S (9–10)
Aspect of Slope (x x x = no slope): (first letter) S (11–13)
Surface Soil code: S (14)
Soil Colour code: G (15)
Vegetation Structure code: L S (16–17)
Vegetation restricted to road verge? Y (18) Y = yes N = no

If "x" (= other) recorded for any of above, please specify,

Signs of Fire? N (19) Y = yes N = no
If yes, approx. number of months ago. (Ø = less than 1 month) (20–21) ←(last digit)

Dominant species at Record Locality: NATIVE PINE Mallee

BANKSIAS PRESENT

	Name	Species code (3–6)	Shrub (S) or Tree (T) (7)	Population code (8)	Flower code (9)	New Shoot growth? (10) Y = yes N = no	Response to fire code (11–12)	Average Height (metres) (last digit ↓) (13–15)	Pollinator code (16–18)	Specify Name of Pollinator if Known (19–21)
O B (1–2)	MARGINATA	M A R	S	2	F	N		1		
O B (1–2)	ORNATA	O R N	S	3	F	N		2		
O B (1–2)										
O B (1–2)										
O B (1–2)										

B S 2 ← Number of Banksia species at this Locality (1–3)

Additional Remarks: (4–43)



BANKSIA ATLAS — SIGHT RECORD SHEET

Use BLOCK LETTERS to fill in blank boxes ☐ inserting one letter per space.
Shaded boxes ☐ are "for office use only".
On dashed lines ..... use own handwriting.
If in doubt about a record, leave space blank.
Write zero as "Ø", seven as "7", letter i as "I", letter Z as "Z".

Map used and scale: Dept. of Lands PRURA 1:50000

Observer	State code	Date of Observation (Yr Mn Dy)	Locality No. for day
RCCLB	SA	86Ø523	6

LOCALITY

Latitude	Longitude	Locality Resolution code	Local Authority code	Name of Local Authority (Shire etc.)
GD 35 33 3Ø	14Ø 19 55	2	Ø48	Lameroo

Nearest named place: NP PARRAKIE

Straight line distance from nearest place (km) (last digit ↓): 2Ø.75

Direction from nearest place: SSE (↑ first letter)

Further details of location: LO

Reserve or National Park? PR N (Y = yes, N = no)

Reserve/Park Name

Reserve number

Reserve class

HABITAT

Altitude (m) (last digit ↓): HT 99

Altitude Resolution Code: 1

Within 2 km of Coast? N (Y = yes, N = no)

Landform code: GS

Aspect of Slope (x x x = no slope) (first letter): S

Surface Soil code: S

Soil Colour code: G

Vegetation Structure code: LS

Vegetation restricted to road verge? Y (Y = yes, N = no)

If "x" (= other) recorded for any of above, please specify,

Signs of Fire? N (Y = yes, N = no)

If yes, approx. number of months ago. (Ø = less than 1 month) (last digit)

Dominant species at Record Locality: NATIVE PINE

BANKSIAS PRESENT

Name	Species code	Shrub (S) or Tree (T)	Population code	Flower code	New Shoot growth? (Y = yes, N = no)	Response to fire code	Average Height (metres) (last digit ↓)	Pollinator code	Specify Name of Pollinator if Known
OB ORNATA	ORN	S	3	F	N		2		
OB									
OB									
OB									
OB									

BS 1 ← Number of Banksia species at this Locality

Additional Remarks: [illegible] Thickly

A45



BANKSIA ATLAS — SIGHT RECORD SHEET

Use BLOCK LETTERS to fill in blank boxes ☐ inserting one letter per space.
Shaded boxes ☐ are "for office use only".
On dashed lines ..... use own handwriting.
If in doubt about a record, leave space blank.
Write zero as "Ø", seven as "7", letter i as "I", letter Z as "Z".

Observer: R C C L B (1–5) | State code: S A (6–7) | Date of Observation Yr Mn Dy: 8 6 Ø 5 2 3 (8–13) | Locality No. for day: 7 (14)

Map used and scale: Dept. of Lands PRURA 1:50000

LOCALITY

Latitude: G D 3 5 3 4 Ø 5 (1–8)
Longitude: 1 4 Ø 1 9 5 5 (9–15)
Locality Resolution code: 2 (16)
Local Authority code: Ø 4 8 (17–21)
Name of Local Authority (Shire etc.): LAMEROO

Nearest named place: N P P A R R A K I E (1–26)
Straight line distance from nearest place (km) (last digit ↓): 2 1 . 7 5 (27–31)
Direction from nearest place: S S E (32–34) (↑ first letter)

Further details of location: L O (1–36)

Reserve or National Park? P R (1–2) N (3) Y = yes N = no
Reserve/Park Name .....
Reserve number (4–10)
Reserve class (11)

HABITAT

Altitude (m) (last digit ↓): H T 9 Ø (1–6)
Altitude Resolution Code: 1 (7)
Within 2 km of Coast? N (8) Y = yes N = no
Landform code: G S (9–10)
Aspect of Slope (x x x = no slope) (first letter →): S (11–13)
Surface Soil code: S (14)
Soil Colour code: G (15)
Vegetation Structure code: L S (16–17)
Vegetation restricted to road verge? Y (18) Y = yes N = no

If "x" (= other) recorded for any of above, please specify,

Signs of Fire? Y (19) Y = yes N = no
If yes, approx. number of months ago. (Ø = less than 1 month): 1 7 (20–21) ←(last digit)

Dominant species at Record Locality: Mallee

BANKSIAS PRESENT

	Name	Species code (3–6)	Shrub (S) or Tree (T) (7)	Population code (8)	Flower code (9)	New Shoot growth? (10) Y = yes N = no	Response to fire code (11–12)	Average Height (metres) (last digit ↓) (13–15)	Pollinator code (16–18)	Specify Name of Pollinator if Known (19–21)
O B (1–2)	ORNATA	O R N	S	3	F	N		2		
O B (1–2)										
O B (1–2)										
O B (1–2)										
O B (1–2)										

B S 1 (1–3) ← Number of Banksia species at this Locality (4–43)

Additional Remarks: Fire stopped W side of Rd.



BANKSIA ATLAS — SIGHT RECORD SHEET

Use BLOCK LETTERS to fill in blank boxes ☐ inserting one letter per space.
Shaded boxes ☐ are "for office use only".
On dashed lines ..... use own handwriting.
If in doubt about a record, leave space blank.
Write zero as "Ø", seven as "7", letter i as "I", letter Z as "Z".

Observer: R C C L B (1–5) | State code: S A (6–7) | Date of Observation Yr Mn Dy: 8 6 Ø 5 2 3 (8–13) | Locality No. for day: 8 (14)

Map used and scale: Dept. of Lands, PRURA 1:50000

LOCALITY

Latitude: G D 3 5 ° 3 4 ' 3 5 " (1–8)
Longitude: 1 4 Ø ° 1 9 ' 5 5 " (9–15)
Locality Resolution code: 2 (16)
Local Authority code: Ø 4 8 (17–21)
Name of Local Authority (Shire etc.): Lameroo
Nearest named place: N P P A R R A K I E (1–26)
Straight line distance from nearest place (km) (last digit ↓): 2 2 · 5 (27–31)
Direction from nearest place: S S E (32–34) (↑ first letter)
Further details of location: L O (1–70)
Reserve or National Park? P R (1–2): N (3) Y = yes N = no
Reserve/Park Name: .....
Reserve number (4–10):
Reserve class (11):

HABITAT

Altitude (m) (last digit ↓): H T 1 Ø Ø (1–6)
Altitude Resolution Code: 1 (7)
Within 2 km of Coast?: N (8) Y = yes N = no
Landform code: S S (9–10)
Aspect of Slope (x x x = no slope): (first letter) N (11) (12–13)
Surface Soil code: S (14)
Soil Colour code: G (15)
Vegetation Structure code: L S (16–17)
Vegetation restricted to road verge?: Y (18) Y = yes N = no
If "x" (= other) recorded for any of above, please specify,
Signs of Fire?: N (19) Y = yes N = no
If yes, approx. number of months ago. (Ø = less than 1 month) (20–21) ←(last digit)
Dominant species at Record Locality: Mallee

BANKSIAS PRESENT

	Name	Species code	Shrub (S) or Tree (T)	Population code	Flower code	New Shoot growth?	Response to fire code	Average Height (metres) (last digit ↓)	Pollinator code	Specify Name of Pollinator if Known
O B (1–2)	ORNATA	O R N (3–6)	S (7)	3 (8)	F (9)	N (10) Y = yes N = no	(11–12)	2 (13–15)	(16–18)	(19–21)
O B (1–2)		(3–6)	(7)	(8)	(9)	(10)	(11–12)	(13–15)	(16–18)	(19–21)
O B (1–2)		(3–6)	(7)	(8)	(9)	(10)	(11–12)	(13–15)	(16–18)	(19–21)
O B (1–2)		(3–6)	(7)	(8)	(9)	(10)	(11–12)	(13–15)	(16–18)	(19–21)
O B (1–2)		(3–6)	(7)	(8)	(9)	(10)	(11–12)	(13–15)	(16–18)	(19–21)

B S 1 (1–3) ← Number of Banksia species at this Locality (4–43)

Additional Remarks: Locality is taken at entry to 'Mt Timothy' Homestead.

BANKSIA ATLAS — SIGHT RECORD SHEET

Use BLOCK LETTERS to fill in blank boxes ☐ inserting one letter per space.
Shaded boxes ☐ are "for office use only".
On dashed lines ..... use own handwriting.
If in doubt about a record, leave space blank.
Write zero as "Ø", seven as "7", letter i as "I", letter Z as "Z".

Observer: R C C L B (1–5) | State code: S A (6–7) | Date of Observation Yr Mn Dy: 8 6 Ø 5 2 3 (8–13) | Locality No. for day: 9 (14)

Map used and scale: Dept. of Lands PRURA 1:50000

LOCALITY

Latitude: G D 3 5 3 5 Ø Ø (1–8) | Longitude: 1 4 Ø 1 9 5 5 (9–15) | Locality Resolution code: 2 (16) | Local Authority code: Ø 4 8 (17–21) | Name of Local Authority (Shire etc.): LAMEROO

Nearest named place: N P PARRAKIE (1–26) | Straight line distance from nearest place (km) (last digit ↓): 2 3 · 5 (27–31) | Direction from nearest place: S S E (32–34) (↑ first letter)

Further details of location: L O (1–36; 37–70)

Reserve or National Park? P R (1–2): N (3) Y = yes N = no | Reserve/Park Name ..... | Reserve number (4–10) | Reserve class (11)

HABITAT

Altitude (m) (last digit ↓): H T (1–2) 1 Ø Ø (3–6) | Altitude Resolution Code: 1 (7)

Within 2 km of Coast?: N (8) Y = yes N = no | Landform code: S S (9–10) | Aspect of Slope (x x x = no slope) (first letter →): N (11–13)

Surface Soil code: S (14) | Soil Colour code: G (15) | Vegetation Structure code: L S (16–17) | Vegetation restricted to road verge?: Y (18) Y = yes N = no

If "x" (= other) recorded for any of above, please specify, ...

Signs of Fire?: N (19) Y = yes N = no | If yes, approx. number of months ago. (Ø = less than 1 month) (20–21) ← (last digit)

Dominant species at Record Locality: MALLEE

BANKSIAS PRESENT

	Name	Species code (3–6)	Shrub (S) or Tree (T) (7)	Population code (8)	Flower code (9)	New Shoot growth? (10) Y = yes N = no	Response to fire code (11–12)	Average Height (metres) (last digit ↓) (13–15)	Pollinator code (16–18)	Specify Name of Pollinator if Known (19–21)
O B (1–2)	ORNATA	O R N	S	3	F	N		2	1	
O B (1–2)	MARGINATA	M A R	S	1	A	Y		· 5		
O B (1–2)										
O B (1–2)										
O B (1–2)										

B S 2 (1–3) ← Number of Banksia species at this Locality

Additional Remarks: End of road - Ngarkat commences.

(4–43)

A45



BANKSIA ATLAS — SIGHT RECORD SHEET

067

Use BLOCK LETTERS to fill in blank boxes ☐ inserting one letter per space.
Shaded boxes ☐ are "for office use only".
On dashed lines ..... use own handwriting.
If in doubt about a record, leave space blank.
Write zero as "Ø", seven as "7", letter i as "I", letter Z as "Z".

W031/58 V17

Map used and scale Dept. of Lands PARRAKIE 1:50000

Observer: R C C L B (1–5) | State code: S A (6–7) | Date of Observation Yr Mn Dy: 8 6 Ø 6 Ø 1 (8–13) | Locality No. for day: 1 (14)

LOCALITY

Latitude: G D 3 5 2 8 2 Ø (1–8)
Longitude: 1 4 0 2 5 5 Ø (9–15)
Locality Resolution code: 2 (16)
Local Authority code: Ø 4 8 (17–21)
Name of Local Authority (Shire etc.): LAMEROO

Nearest named place: N P WILKAWATT (1–26)
Straight line distance from nearest place (km) (last digit ↓): 1 3 · 7 5 (27–30)
Direction from nearest place: S E (32–33) (↑ first letter)

Further details of location: L O (1–36; 37–70)

Reserve or National Park? P R (1–2): N (3) Y = yes N = no
Reserve/Park Name .....
Reserve number (4–10)
Reserve class (11)

HABITAT

Altitude (m) (last digit ↓): H T 9 5 (1–6)
Altitude Resolution Code: 1 (7)
Within 2 km of Coast?: N (8) Y = yes N = no
Landform code: G S (9–10)
Aspect of Slope (x x x = no slope) (first letter →): E (11–13)
Surface Soil code: S (14)
Soil Colour code: W (15)
Vegetation Structure code: L S (16–17)
Vegetation restricted to road verge?: N (18) Y = yes N = no

If "x" (= other) recorded for any of above, please specify,

Signs of Fire?: N (19) Y = yes N = no
If yes, approx. number of months ago. (Ø = less than 1 month) (20–21) ←(last digit)

Dominant species at Record Locality: Mallee

BANKSIAS PRESENT

	Name	Species code (3–6)	Shrub (S) or Tree (T) (7)	Population code (8)	Flower code (9)	New Shoot growth? (10) Y = yes N = no	Response to fire code (11–12)	Average Height (metres) (last digit ↓) (13–15)	Pollinator code (16–18)	Specify Name of Pollinator if Known (19–21)
O B (1–2)	ORNATA	O R N	S	3	F	N		2	1	White browed babbler
O B										
O B										
O B										
O B										

B S 1 ← Number of Banksia species at this Locality (1–3)

Additional Remarks: (4–43)



BANKSIA ATLAS — SIGHT RECORD SHEET

Use BLOCK LETTERS to fill in blank boxes ☐ inserting one letter per space.
Shaded boxes ☐ are "for office use only".
On dashed lines ..... use own handwriting.
If in doubt about a record, leave space blank.
Write zero as "Ø", seven as "7", letter i as "I", letter Z as "Z".

Map used and scale Dept. of Lands PARRAKIE 1:50000

Observer: R C C L B (1–5) | State code: S A (6–7) | Date of Observation Yr Mn Dy: 8 6 Ø 6 Ø 1 (8–13) | Locality No. for day: 2 (14)

LOCALITY

Latitude: G D 3 5 2 8 5 5 (1–8)
Longitude: 1 4 Ø 2 5 5 Ø (9–15)
Locality Resolution code: 2 (16)
Local Authority code: Ø 4 8 (17–21)
Name of Local Authority (Shire etc.): LAMBERTON

Nearest named place: N P WILKAWATT (1–26)
Straight line distance from nearest place (km) (last digit ↓): 1 2 · 7 3 (27–31)
Direction from nearest place: S S E (32–34) (↑ first letter)

Further details of location: L O (1–36; 37–70)

Reserve or National Park? P R (1–2): N (3) Y = yes N = no
Reserve/Park Name .....
Reserve number (4–10)
Reserve class (11)

HABITAT

Altitude (m) (last digit ↓): H T 9 5 (1–6)
Altitude Resolution Code: 1 (7)

Within 2 km of Coast?: N (8) Y = yes N = no
Landform code: G S (9–10)
Aspect of Slope (x x x = no slope) (first letter →): E (11–13)

Surface Soil code: S (14)
Soil Colour code: W (15)
Vegetation Structure code: S S (16–17)
Vegetation restricted to road verge?: N (18) Y = yes N = no

If "x" (= other) recorded for any of above, please specify,

Signs of Fire?: N (19) Y = yes N = no
If yes, approx. number of months ago. (Ø = less than 1 month) (last digit) (20–21)

Dominant species at Record Locality: MALLEE

BANKSIAS PRESENT

	Name	Species code	Shrub (S) or Tree (T)	Population code	Flower code	New Shoot growth?	Response to fire code	Average Height (metres) (last digit ↓)	Pollinator code	Specify Name of Pollinator if Known
O B (1–2)	ORNATA	O R N (3–6)	S (7)	3 (8)	F (9)	N (10) Y = yes N = no	(11–12)	2 (13–15)	1 4 (16–18)	(19–21)
O B (1–2)		(3–6)	(7)	(8)	(9)	(10)	(11–12)	(13–15)	(16–18)	(19–21)
O B (1–2)		(3–6)	(7)	(8)	(9)	(10)	(11–12)	(13–15)	(16–18)	(19–21)
O B (1–2)		(3–6)	(7)	(8)	(9)	(10)	(11–12)	(13–15)	(16–18)	(19–21)
O B (1–2)		(3–6)	(7)	(8)	(9)	(10)	(11–12)	(13–15)	(16–18)	(19–21)

B S (1–2): 1 (3) ← Number of Banksia species at this Locality (4–43)

Additional Remarks:



BANKSIA ATLAS — SIGHT RECORD SHEET

Use BLOCK LETTERS to fill in blank boxes ☐ inserting one letter per space.
Shaded boxes ☐ are "for office use only".
On dashed lines ..... use own handwriting.
If in doubt about a record, leave space blank.
Write zero as "Ø", seven as "7", letter i as "I", letter Z as "Z".

Map used and scale: Dept. of Lands PARRAKIE 1:50000

Observer: RCCLB (1–5) | State code: SA (6–7) | Date of Observation Yr Mn Dy: 86 Ø6 Ø1 (8–13) | Locality No. for day: 3 (14/)

LOCALITY

Latitude: GD 35 29 3Ø (1–8) | Longitude: 140 26 ØØ (9–15) | Locality Resolution code: 2 (16) | Local Authority code: Ø48 (17–21 /)

Name of Local Authority (Shire etc.): LAMEROO

Nearest named place: NP WILKAWATT (1–26)

Straight line distance from nearest place (km) (last digit ↓): 14.7 (27–31)

Direction from nearest place: SSE (32–34 /) (↑ first letter)

Further details of location: LO (1–70 /)

Reserve or National Park? PR: N (1–3) Y = yes N = no

Reserve/Park Name: .....

Reserve number (4–10) | Reserve class (11 /)

HABITAT

Altitude (m) (last digit ↓): HT 105 (1–6) | Altitude Resolution Code: 1 (7)

Within 2 km of Coast? N (8) Y = yes N = no

Landform code: GS (9–10)

Aspect of Slope (x x x = no slope) (first letter →): S (11–13)

Surface Soil code: S (14)

Soil Colour code: W (15)

Vegetation Structure code: SS (16–17)

Vegetation restricted to road verge? N (18) Y = yes N = no

If "x" (= other) recorded for any of above, please specify,

.....

.....

Signs of Fire? N (19) Y = yes N = no

If yes, approx. number of months ago. (Ø = less than 1 month) (20–21 /) ←(last digit)

Dominant species at Record Locality: Mallee

.....

.....

BANKSIAS PRESENT

	Name	Species code (3–6)	Shrub (S) or Tree (T) (7)	Population code (8)	Flower code (9)	New Shoot growth? (10) Y = yes N = no	Response to fire code (11–12)	Average Height (metres) (last digit ↓) (13–15)	Pollinator code (16–18)	Specify Name of Pollinator if Known (19–21 /)
OB (1–2)	MARGINATA	MAR	S	2	F	N		2	1	
OB (1–2)	ORNATA	ORN	S	3	F	N		3	1	
OB (1–2)										
OB (1–2)										
OB (1–2)										

BS 2 (1–3) ← Number of Banksia species at this Locality

(4–43 /)

Additional Remarks:

A45

BANKSIA ATLAS — SIGHT RECORD SHEET

Use BLOCK LETTERS to fill in blank boxes ☐ inserting one letter per space.
Shaded boxes ☐ are "for office use only".
On dashed lines ..... use own handwriting.
If in doubt about a record, leave space blank.
Write zero as "Ø", seven as "7", letter i as "I", letter Z as "Z".

Observer: R C C L B (1–5) | State code: S A (6–7) | Date of Observation Yr Mn Dy: 8 6 Ø 6 Ø 1 (8–13) | Locality No. for day: 4 (14/)

Map used and scale: Dept. of Lands PRVRA 1:50000

LOCALITY

Latitude: G D 3 5 3 Ø 2 Ø (1–8)
Longitude: 1 4 Ø 2 7 Ø Ø (9–15)
Locality Resolution code: 2 (16)
Local Authority code: Ø 4 8 (17–21 /)
Name of Local Authority (Shire etc.): LAMEROO

Nearest named place: N P WILKAWATT (1–26)
Straight line distance from nearest place (km) (last digit ↓): 1 6 (27–31)
Direction from nearest place: S S E (32–34 /) (↑ first letter)

Further details of location: L O (1–36 / 37–70 /)

Reserve or National Park? P R (1–2): Y (3) Y = yes, N = no
Reserve/~~Park~~ Name: BAAN Hill
Reserve number (4–10)
Reserve class (11 /)

HABITAT

Altitude (m) (last digit ↓): H T 1 Ø Ø (1–6)
Altitude Resolution Code: 1 (7)
Within 2 km of Coast? N (8) Y = yes, N = no
Landform code: G S (9–10)
Aspect of Slope (x x x = no slope) (first letter →): S (11–13)
Surface Soil code: S (14)
Soil Colour code: W (15)
Vegetation Structure code: L S (16–17)
Vegetation restricted to road verge? N (18) Y = yes, N = no

If "x" (= other) recorded for any of above, please specify,

Signs of Fire? N (19) Y = yes, N = no
If yes, approx. number of months ago. (Ø = less than 1 month) (last digit) (20–21 /)

Dominant species at Record Locality: Euc. camaldu-lensis

BANKSIAS PRESENT

	Name	Species code (3–6)	Shrub (S) or Tree (T) (7)	Population code (8)	Flower code (9)	New Shoot growth? (10) Y = yes, N = no	Response to fire code (11–12)	Average Height (metres) (last digit ↓) (13–15)	Pollinator code (16–18)	Specify Name of Pollinator if Known (19–21 /)
O B (1–2)	ORNATA	O R N	S	3	F	N		3	4	
O B (1–2)										
O B (1–2)										
O B (1–2)										
O B (1–2)										

B S 1 (1–3) ← Number of Banksia species at this Locality (4–43 /)

Additional Remarks:



BANKSIA ATLAS — SIGHT RECORD SHEET

Use BLOCK LETTERS to fill in blank boxes ☐ inserting one letter per space.
Shaded boxes ☐ are "for office use only".
On dashed lines ..... use own handwriting.
If in doubt about a record, leave space blank.
Write zero as "Ø", seven as "7", letter i as "I", letter Z as "Z".

Map used and scale: Dept. of Lands PRURA 1:50000

Observer	State code	Date of Observation (Yr Mn Dy)	Locality No. for day
RC CLB	SA	86 06 01	5

LOCALITY

Latitude	Longitude	Locality Resolution code	Local Authority code	Name of Local Authority (Shire etc.)
GD 35 30 40	140 26 15	2	048	Lameroo.

Nearest named place: NP WILKAWATT

Straight line distance from nearest place (km) (last digit ↓): 15.75

Direction from nearest place: SE (↑ first letter)

Further details of location: LO

Reserve or National Park? PR N (Y = yes, N = no)

Reserve/Park Name .....

Reserve number

Reserve class

HABITAT

Altitude (m) (last digit ↓): HT 100

Altitude Resolution Code: 1

Within 2 km of Coast? N (Y = yes, N = no)

Landform code: GS

Aspect of Slope (x x x = no slope) (first letter): S

Surface Soil code: S

Soil Colour code: W

Vegetation Structure code: LS

Vegetation restricted to road verge? N (Y = yes, N = no)

If "x" (= other) recorded for any of above, please specify,

Signs of Fire? N (Y = yes, N = no)

If yes, approx. number of months ago. (Ø = less than 1 month) (last digit)

Dominant species at Record Locality: Mallee

BANKSIAS PRESENT

Name	Species code	Shrub (S) or Tree (T)	Population code	Flower code	New Shoot growth? (Y = yes, N = no)	Response to fire code	Average Height (metres) (last digit ↓)	Pollinator code	Specify Name of Pollinator if Known
OB ORNATA	ORN	S	3	F	N		3	41	New Holland honeyeaters
OB									
OB									
OB									
OB									

BS 1 ← Number of Banksia species at this Locality

Additional Remarks: Next 2 KMS. Mallee

A45



BANKSIA ATLAS — SIGHT RECORD SHEET

Use BLOCK LETTERS to fill in blank boxes ☐ inserting one letter per space.
Shaded boxes ☐ are "for office use only".
On dashed lines..... use own handwriting.
If in doubt about a record, leave space blank.
Write zero as "Ø", seven as "7", letter i as "I", letter Z as "Z".

Observer: R C C L B (1–5) | State code: S A (6–7) | Date of Observation Yr Mn Dy: 8 6 Ø 6 Ø 1 (8–13) | Locality No. for day: 6 (14)

Map used and scale: Dept. of Lands PRURA 1:50 000

LOCALITY

Latitude: G D 3 5 3 2 1 5 (1–8)
Longitude: 1 4 Ø 2 6 Ø Ø (9–15)
Locality Resolution code: 2 (16)
Local Authority code: Ø 4 8 (17–21)
Name of Local Authority (Shire etc.): LAMEROO

Nearest named place: N P W I L K A W A T T (1–26)
Straight line distance from nearest place (km) (last digit ↓): 1 9 . 5 (27–31)
Direction from nearest place: S E (32–34) (↑ first letter)

Further details of location:
L O (1–36)
(37–70)

Reserve or National Park? P R (1–2) N (3) Y = yes N = no
Reserve/Park Name.....
Reserve number (4–10)
Reserve class (11)

HABITAT

Altitude (m) (last digit ↓): H T 9 5 (1–6)
Altitude Resolution Code: 1 (7)
Within 2 km of Coast? N (8) Y = yes N = no
Landform code: G S (9–10)
Aspect of Slope (x x x = no slope) (first letter →): S (11–13)
Surface Soil code: S (14)
Soil Colour code: W (15)
Vegetation Structure code: L S (16–17)
Vegetation restricted to road verge? N (18) Y = yes N = no

If "x" (= other) recorded for any of above, please specify,

Signs of Fire? N (19) Y = yes N = no
If yes, approx. number of months ago. (Ø = less than 1 month) (20–21) ←(last digit)

Dominant species at Record Locality: MALLEE

BANKSIAS PRESENT

Name	Species code (3–6)	Shrub (S) or Tree (T) (7)	Population code (8)	Flower code (9)	New Shoot growth? (10) Y = yes N = no	Response to fire code (11–12)	Average Height (metres) (last digit ↓) (13–15)	Pollinator code (16–18)	Specify Name of Pollinator if Known (19–21)
O B ORNATA (1–2)	O R N	S	3	F	N		3	1	New Holland honeyeaters
O B									
O B									
O B									
O B									

B S 1 ← Number of Banksia species at this Locality (1–3)
(4–43)

Additional Remarks: Next Km. Mallee



BANKSIA ATLAS — SIGHT RECORD SHEET

Use BLOCK LETTERS to fill in blank boxes ☐ inserting one letter per space.
Shaded boxes ☐ are "for office use only".
On dashed lines ..... use own handwriting.
If in doubt about a record, leave space blank.
Write zero as "Ø", seven as "7", letter i as "I", letter Z as "Z".

Map used and scale: Dept. of Lands Prura 1:50000

Observer	State code	Date of Observation (Yr Mn Dy)	Locality No. for day
RCCLB	SA	86Ø6Ø1	7

LOCALITY

Latitude	Longitude	Locality Resolution code	Local Authority code	Name of Local Authority (Shire etc.)
GD 35°33'2Ø	14Ø°26'ØØ"	2	Ø48	LAMEROO

Nearest named place: NP WILKAWATT

Straight line distance from nearest place (km) (last digit ↓): 21.5

Direction from nearest place: SE (↑ first letter)

Further details of location: LO

Reserve or National Park? PR N (Y = yes, N = no)

Reserve/Park Name .....

Reserve number

Reserve class

HABITAT

Altitude (m) (last digit ↓): HT 95

Altitude Resolution Code: 1

Within 2 km of Coast? N (Y = yes, N = no)

Landform code: GS

Aspect of Slope (x x x = no slope) (first letter): S

Surface Soil code: S

Soil Colour code: W

Vegetation Structure code: SS

Vegetation restricted to road verge? N (Y = yes, N = no)

If "x" (= other) recorded for any of above, please specify,

Signs of Fire? N (Y = yes, N = no)

If yes, approx. number of months ago. (Ø = less than 1 month) (last digit)

Dominant species at Record Locality: MALLEE

BANKSIAS PRESENT

Name	Species code	Shrub (S) or Tree (T)	Population code	Flower code	New Shoot growth?	Response to fire code	Average Height (metres) (last digit ↓)	Pollinator code	Specify Name of Pollinator if Known
OB ORNATA	ORN	S	2	F	N (Y = yes, N = no)		1		
OB									
OB									
OB									
OB									

BS 1 ← Number of Banksia species at this Locality

Additional Remarks: Next Km Mallee

A45



BANKSIA ATLAS — SIGHT RECORD SHEET

Use BLOCK LETTERS to fill in blank boxes ☐ inserting one letter per space.
Shaded boxes ☐ are "for office use only".
On dashed lines.....use own handwriting.
If in doubt about a record, leave space blank.
Write zero as "Ø", seven as "7", letter i as "I", letter Z as "Z".

Observer: R C C L B (1–5) | State code: S A (6–7) | Date of Observation Yr Mn Dy: 8 6 Ø 6 Ø 1 (8–13) | Locality No. for day: 8 (14)

Map used and scale: Dept. of Lands Prura 1:50000

LOCALITY

Latitude: G D 3 5 3 4' 2 Ø" (1–8)
Longitude: 1 4 Ø° 2 6' 1 5" (9–15)
Locality Resolution code: 2 (16)
Local Authority code: Ø 4 8 (17–21)
Name of Local Authority (Shire etc.): LAMEROO

Nearest named place: N P W I L K A W A T T (1–26)
Straight line distance from nearest place (km) (last digit ↓): 2 3 · 2 5 (27–31)
Direction from nearest place: S E (32–34) (↑ first letter)

Further details of location: L O (1–70)

Reserve or National Park? P R (1–2): N (3) Y = yes N = no
Reserve/Park Name.....
Reserve number (4–10)
Reserve class (11)

HABITAT

Altitude (m) (last digit ↓): H T (1–6)
Altitude Resolution Code: 1 (7)
Within 2 km of Coast?: N (8) Y = yes N = no
Landform code: G S (9–10)
Aspect of Slope (x x x = no slope): (first letter →) S (11–13)
Surface Soil code: S (14)
Soil Colour code: W (15)
Vegetation Structure code: S S (16–17)
Vegetation restricted to road verge?: N (18) Y = yes N = no

If "x" (= other) recorded for any of above, please specify,

Signs of Fire?: N (19) Y = yes N = no
If yes, approx. number of months ago. (Ø = less than 1 month): (20–21) ←(last digit)

Dominant species at Record Locality: MALLEE

BANKSIAS PRESENT

	Name	Species code	Shrub (S) or Tree (T)	Popu-lation code	Flower code	New Shoot growth?	Response to fire code	Average Height (metres) (last digit ↓)	Pollinator code	Specify Name of Pollinator if Known
O B (1–2)	ORNATA	O R N (3–6)	S (7)	1 (8)	F (9)	N (10) Y = yes N = no	(11–12)	(13–15)	(16–18)	(19–21)
O B (1–2)		(3–6)	(7)	(8)	(9)	(10)	(11–12)	(13–15)	(16–18)	(19–21)
O B (1–2)		(3–6)	(7)	(8)	(9)	(10)	(11–12)	(13–15)	(16–18)	(19–21)
O B (1–2)		(3–6)	(7)	(8)	(9)	(10)	(11–12)	(13–15)	(16–18)	(19–21)
O B (1–2)		(3–6)	(7)	(8)	(9)	(10)	(11–12)	(13–15)	(16–18)	(19–21)

B S 1 (1–3) ← Number of Banksia species at this Locality (4–43)

Additional Remarks:



BANKSIA ATLAS — SIGHT RECORD SHEET

068

Use BLOCK LETTERS to fill in blank boxes ☐ inserting one letter per space.
Shaded boxes ☐ are "for office use only".
On dashed lines ..... use own handwriting.
If in doubt about a record, leave space blank.
Write zero as "Ø", seven as "7", letter i as "I", letter Z as "Z".

WP31/66
V17

Observer: R C C L B (1–5) | State code: S A (6–7) | Date of Observation Yr Mn Dy: 8 6 Ø 6 Ø 1 (8–13) | Locality No. for day: 9 (14)

Map used and scale: Dept. of Lands Perth 1:50000

LOCALITY

Latitude: G D 3 5 ° 3 4 ' 3 5 " (1–8)
Longitude: 1 4 Ø ° 2 6 ' 5 5 " (9–15)
Locality Resolution code: 2 (16)
Local Authority code: Ø 4 8 (17–21)
Name of Local Authority (Shire etc.): LAMEROO

Nearest named place: N P W I L K A W A T T (1–26)
Straight line distance from nearest place (km) (last digit ↓): 2 4 (27–31)
Direction from nearest place: S E (32–34) (↑ first letter)

Further details of location: L O (1–36)

Reserve or National Park? P R (1–2) N (3) Y = yes N = no
Reserve/Park Name .....
Reserve number (4–10)
Reserve class (11)

HABITAT

Altitude (m) (last digit ↓): H T (1–2) 1 Ø Ø (3–6)
Altitude Resolution Code: 1 (7)
Within 2 km of Coast? N (8) Y = yes N = no
Landform code: G S (9–10)
Aspect of Slope (x x x = no slope) (first letter →): S (11–13)
Surface Soil code: S (14)
Soil Colour code: W (15)
Vegetation Structure code: S S (16–17)
Vegetation restricted to road verge? N (18) Y = yes N = no

If "x" (= other) recorded for any of above, please specify,

Signs of Fire? Y (19) Y = yes N = no
If yes, approx. number of months ago. (Ø = less than 1 month) 3 Ø (20–21) ← (last digit)

Dominant species at Record Locality: MALLEE

BANKSIAS PRESENT

	Name	Species code	Shrub (S) or Tree (T)	Population code	Flower code	New Shoot growth? (Y = yes N = no)	Response to fire code	Average Height (metres) (last digit ↓)	Pollinator code	Specify Name of Pollinator if Known
O B (1–2)	ORNATA	O R N (3–6)	S (7)	3 (8)	F (9)	N (10)	(11–12)	1 (13–15)	(16–18)	(19–21)
O B (1–2)		(3–6)	(7)	(8)	(9)	(10)	(11–12)	(13–15)	(16–18)	(19–21)
O B (1–2)		(3–6)	(7)	(8)	(9)	(10)	(11–12)	(13–15)	(16–18)	(19–21)
O B (1–2)		(3–6)	(7)	(8)	(9)	(10)	(11–12)	(13–15)	(16–18)	(19–21)
O B (1–2)		(3–6)	(7)	(8)	(9)	(10)	(11–12)	(13–15)	(16–18)	(19–21)

B S 1 (1–3) ← Number of Banksia species at this Locality (4–43)

Additional Remarks:

A45

BANKSIA ATLAS — SIGHT RECORD SHEET

Use BLOCK LETTERS to fill in blank boxes ☐ inserting one letter per space.
Shaded boxes ☐ are "for office use only".
On dashed lines ..... use own handwriting.
If in doubt about a record, leave space blank.
Write zero as "Ø", seven as "7", letter i as "I", letter Z as "Z".

Map used and scale Dept. of Lands Prura 1:50000

Observer: R C C L B (1–5) | State code: S A (6–7) | Date of Observation Yr Mn Dy: 8 6 Ø 6 Ø 1 (8–13) | Locality No. for day: A (14)

LOCALITY

Latitude: G D 3 5 3 5 Ø Ø (1–8)
Longitude: 1 4 Ø 2 7 2 Ø (9–15)
Locality Resolution code: 2 (16)
Local Authority code: Ø 4 8 (17–21)
Name of Local Authority (Shire etc.): LAMEROO

Nearest named place: N P W I L K A W A T T (1–26)
Straight line distance from nearest place (km) (last digit ↓): 2 4 · 7 5 (27–31)
Direction from nearest place: S E (32–34) (↑ first letter)

Further details of location: L O (1–70)

Reserve or National Park? P R (1–2) N (3) Y = yes N = no
Reserve/Park Name .....
Reserve number (4–10)
Reserve class (11)

HABITAT

Altitude (m) (last digit ↓): H T 1 Ø Ø (1–6)
Altitude Resolution Code: 1 (7)
Within 2 km of Coast? N (8) Y = yes N = no
Landform code: F L (9–10)
Aspect of Slope (x x x = no slope) (first letter →): X X X (11–13)
Surface Soil code: S (14)
Soil Colour code: W (15)
Vegetation Structure code: S S (16–17)
Vegetation restricted to road verge? N (18) Y = yes N = no

If "x" (= other) recorded for any of above, please specify,
Destroyed by FIRE

Signs of Fire? Y (19) Y = yes N = no
If yes, approx. number of months ago. (Ø = less than 1 month): 1 8 (20–21) ← (last digit)

Dominant species at Record Locality: MALLEE (few)

BANKSIAS PRESENT

	Name	Species code	Shrub (S) or Tree (T)	Population code	Flower code	New Shoot growth?	Response to fire code	Average Height (metres) (last digit ↓)	Pollinator code	Specify Name of Pollinator if Known
O B (1–2)	ORNATA	O R N (3–6)	S (7)	3 (8)	N (9)	N (10) Y = yes N = no	S (11–12)	4 (13–15)	(16–18)	(19–21)
O B (1–2)		(3–6)	(7)	(8)	(9)	(10)	(11–12)	(13–15)	(16–18)	(19–21)
O B (1–2)		(3–6)	(7)	(8)	(9)	(10)	(11–12)	(13–15)	(16–18)	(19–21)
O B (1–2)		(3–6)	(7)	(8)	(9)	(10)	(11–12)	(13–15)	(16–18)	(19–21)
O B (1–2)		(3–6)	(7)	(8)	(9)	(10)	(11–12)	(13–15)	(16–18)	(19–21)

B S 1 (1–3) ← Number of Banksia species at this Locality (4–43)

Additional Remarks:

BANKSIA ATLAS — SIGHT RECORD SHEET

Use BLOCK LETTERS to fill in blank boxes ☐ inserting one letter per space.
Shaded boxes ☐ are "for office use only".
On dashed lines.....use own handwriting.
If in doubt about a record, leave space blank.
Write zero as "Ø", seven as "7", letter i as "I", letter Z as "Z".

Observer: RC CLB (1–5) | State code: SA (6–7) | Date of Observation Yr Mn Dy: 86 05 13 (8–13) | Locality No. for day: 1 (14)

Map used and scale: Dept. of Lands JABUK 1:50000

LOCALITY

Latitude: G D 35 29 5 Ø (1–8) | Longitude: 140 12 40 (9–15) | Locality Resolution code: 2 (16) | Local Authority code: Ø48 (17–21)

Name of Local Authority (Shire etc.): LAMEROO

Nearest named place: NP PARRAKIE (1–26)

Straight line distance from nearest place (km) (last digit ↓): 13.5 (27–30) | Direction from nearest place: SSW (32–34) (↑ first letter)

Further details of location: LO 3.5K FROM PARRAKIE-COONALPYN JUNCT ION WEST (1–70)

Reserve or National Park? PR (1–2) N (3) Y = yes N = no | Reserve/Park Name..... | Reserve number (4–10) | Reserve class (11)

HABITAT

Altitude (m) (last digit ↓): HT 85 (1–6) | Altitude Resolution Code: 1 (7)

Within 2 km of Coast? N (8) Y = yes N = no

Landform code: GS (9–10)

Aspect of Slope (x x x = no slope) (first letter →) (11–13)

Surface Soil code: S (14) | Soil Colour code: Y (15) | Vegetation Structure code: SS (16–17) | Vegetation restricted to road verge? Y (18) Y = yes N = no

If "x" (= other) recorded for any of above, please specify,

Signs of Fire? N (19) Y = yes N = no

If yes, approx. number of months ago. (Ø = less than 1 month) (last digit ←) (20–21)

Dominant species at Record Locality: Leptospermum coriaceum, Melaleuca uncinata. No dominants.

BANKSIAS PRESENT

	Name	Species code (3–6)	Shrub (S) or Tree (T) (7)	Population code (8)	Flower code (9)	New Shoot growth? (10) Y = yes N = no	Response to fire code (11–12)	Average Height (metres) (last digit ↓) (13–15)	Pollinator code (16–18)	Specify Name of Pollinator if Known (19–21)
OB (1–2)	ORNATA	ORN	S	3	F	N		2	1	LITTLE THORNBILL
OB										
OB										
OB										
OB										

BS 1 (1–3) ← Number of Banksia species at this Locality (4–43)

Additional Remarks: Banksias growing on top of the sandy rises with Mallee on the short flats.

A45



BANKSIA ATLAS — SIGHT RECORD SHEET

Use BLOCK LETTERS to fill in blank boxes ☐ inserting one letter per space.
Shaded boxes ☐ are "for office use only".
On dashed lines ..... use own handwriting.
If in doubt about a record, leave space blank.
Write zero as "Ø", seven as "7", letter i as "I", letter Z as "Z".

Observer: R C C L B (1–5) | State code: S A (6–7) | Date of Observation Yr Mn Dy: 8 6 Ø 5 1 3 (8–13) | Locality No. for day: Z (14)

Map used and scale: Dept. of Lands CARCUMA 1:50000

LOCALITY

Latitude: G D 3 5 3 Ø ' 1 Ø " (1–8)
Longitude: 1 4 Ø ° 1 2 ' 1 Ø " (9–15)
Locality Resolution code: 2 (16)
Local Authority code: Ø 4 8 (17–21)
Name of Local Authority (Shire etc.): LAMEROO

Nearest named place: N P PARRAKIE (1–26)
Straight line distance from nearest place (km) (last digit ↓): 1 4 . 5 (27–31)
Direction from nearest place: S S W (32–34) (↑ first letter)

Further details of location: L O (1–36)

Reserve or National Park? P R (1–2) N (3) Y = yes N = no
Reserve/Park Name: .....
Reserve number: (4–10)
Reserve class: (11)

HABITAT

Altitude (m) (last digit ↓): H T q Ø (1–6)
Altitude Resolution Code: 1 (7)

Within 2 km of Coast? N (8) Y = yes N = no
Landform code: G S (9–10)
Aspect of Slope (x x x = no slope) (first letter): (11–13)

Surface Soil code: S (14)
Soil Colour code: Y (15)
Vegetation Structure code: S S (16–17)
Vegetation restricted to road verge? Y (18) Y = yes N = no

If "x" (= other) recorded for any of above, please specify,

Signs of Fire? N (19) Y = yes N = no
If yes, approx. number of months ago. (Ø = less than 1 month) (last digit) (20–21)

Dominant species at Record Locality: Leptospermum Melaleuca uncinata No dominants

BANKSIAS PRESENT

	Name	Species code	Shrub (S) or Tree (T)	Population code	Flower code	New Shoot growth? (Y = yes N = no)	Response to fire code	Average Height (metres) (last digit ↓)	Pollinator code	Specify Name of Pollinator if Known
O B (1–2)	ORNATA	O R N (3–5)	S (7)	2 (8)	F (9)	N (10)	(11–12)	2 (13–15)	1 (16–18)	(19–21)
O B (1–2)	MARGINATA	M A R (3–5)	S (7)	3 (8)	F (9)	N (10)	(11–12)	1 (13–15)	4 (16–18)	(19–21)
O B (1–2)		(3–5)	(7)	(8)	(9)	(10)	(11–12)	(13–15)	(16–18)	(19–21)
O B (1–2)		(3–5)	(7)	(8)	(9)	(10)	(11–12)	(13–15)	(16–18)	(19–21)
O B (1–2)		(3–5)	(7)	(8)	(9)	(10)	(11–12)	(13–15)	(16–18)	(19–21)

B S 2 (1–3) ← Number of Banksia species at this Locality (4–43)

Additional Remarks: Locality 2 near entrance to "Happy Valley" Homestead now re-named "Veldt-Land".

BANKSIA ATLAS — SIGHT RECORD SHEET

Use BLOCK LETTERS to fill in blank boxes ☐ inserting one letter per space.
Shaded boxes ☐ are "for office use only".
On dashed lines..... use own handwriting.
If in doubt about a record, leave space blank.
Write zero as "Ø", seven as "7", letter i as "I", letter Z as "Z".

Observer: R C C L B (1–5) | State code: S A (6–7) | Date of Observation Yr Mn Dy: 8 6 Ø 5 1 3 (8–13) | Locality No. for day: 3 (14)

Map used and scale: Dept. of Lands Carcuma 1:50000

LOCALITY

Latitude: G D 3 5 3 Ø ' 2 5 ' (1–8)
Longitude: 1 4 Ø ° 1 1 ' 1 Ø " (9–15)
Locality Resolution code: 2 (16)
Local Authority code: Ø 4 8 (17–21)
Name of Local Authority (Shire etc.): Lameroo

Nearest named place: N P G E R A N I U M (1–26)
Straight line distance from nearest place (km) (last digit ↓): 1 4 . 5 (27–31)
Direction from nearest place: S S E (32–34) (↑ first letter)

Further details of location: L O (1–36)

Reserve or National Park? P R (1–2) — N (3) Y = yes N = no
Reserve/Park Name.....
Reserve number (4–10)
Reserve class (11)

HABITAT

Altitude (m) (last digit ↓): H T 9 Ø (1–6)
Altitude Resolution Code: 1 (7)

Within 2 km of Coast? N (8) Y = yes N = no
Landform code: G S (9–10)
Aspect of Slope (x x x = no slope) (first letter): (11–13)

Surface Soil code: S (14)
Soil Colour code: W (15)
Vegetation Structure code: S S (16–17)
Vegetation restricted to road verge? Y (18) Y = yes N = no

If "x" (= other) recorded for any of above, please specify,

Signs of Fire? N (19) Y = yes N = no
If yes, approx. number of months ago. (Ø = less than 1 month) (last digit) (20–21)

Dominant species at Record Locality: Leptospermum Melaleuca uncinata + Mallee

BANKSIAS PRESENT

	Name	Species code	Shrub (S) or Tree (T)	Popu-lation code	Flower code	New Shoot growth? (Y = yes N = no)	Response to fire code	Average Height (metres) (last digit ↓)	Pollinator code	Specify Name of Pollinator if Known
O B (1–2)	ORNATA	O R N (3–6)	S (7)	3 (8)	F (9)	N (10)	(11–12)	2 (13–15)	1 (16–18)	(19–21)
O B (1–2)	MARGINATA	M A R (3–6)	S (7)	2 (8)	F (9)	N (10)	(11–12)	1 (13–15)	1 (16–18)	(19–21)
O B (1–2)		(3–6)	(7)	(8)	(9)	(10)	(11–12)	(13–15)	(16–18)	(19–21)
O B (1–2)		(3–6)	(7)	(8)	(9)	(10)	(11–12)	(13–15)	(16–18)	(19–21)
O B (1–2)		(3–6)	(7)	(8)	(9)	(10)	(11–12)	(13–15)	(16–18)	(19–21)

B S 2 (1–3) ← Number of Banksia species at this Locality (4–43)

Additional Remarks: No Banksias at a further 5 km. along this road only Mallee, Baeckea behrii, Casuarina, and pines for approximately 10 chain.

A45

BANKSIA ATLAS — SIGHT RECORD SHEET

Use BLOCK LETTERS to fill in blank boxes ☐ inserting one letter per space.
Shaded boxes ☐ are "for office use only".
On dashed lines ..... use own handwriting.
If in doubt about a record, leave space blank.
Write zero as "Ø", seven as "7", letter i as "I", letter Z as "Z".

Observer: R C C L B (1–5) | State code: S A (6–7) | Date of Observation Yr Mn Dy: 8 6 Ø 5 1 3 (8–13) | Locality No. for day: 4 (14)

Map used and scale: Dept. of Lands Carcuma 1:50000

LOCALITY

Latitude: G D 3 5 ° 3 Ø ' 3 Ø " (1–8)
Longitude: 1 4 Ø ° 1 Ø ' 4 Ø " (9–15)
Locality Resolution code: 2 (16)
Local Authority code: Ø 4 8 (17–21)
Name of Local Authority (Shire etc.): LAMEROO

Nearest named place: N P G E R A N I U M (1–26)
Straight line distance from nearest place (km) (last digit ↓): 1 4 . 5 (27–31)
Direction from nearest place: S S W (32–34) (↑ first letter)

Further details of location: L O (1–36)

Reserve or National Park? P R (1–2) — N (3) Y = yes N = no
Reserve/Park Name:
Reserve number (4–10)
Reserve class (11)

HABITAT

Altitude (m) (last digit ↓): H T 9 Ø (1–6)
Altitude Resolution Code: 1 (7)
Within 2 km of Coast? N (8) Y = yes N = no
Landform code: G S (9–10)
Aspect of Slope (x x x = no slope) (first letter →) (11–13)
Surface Soil code: S (14)
Soil Colour code: W (15)
Vegetation Structure code: S S (16–17)
Vegetation restricted to road verge? Y (18) Y = yes N = no
If "x" (= other) recorded for any of above, please specify,
Signs of Fire? (19) Y = yes N = no
If yes, approx. number of months ago. (Ø = less than 1 month) (last digit ←) (20–21)
Dominant species at Record Locality: Mallee. Casuarina. Leptospermum & Melaleuca uncinata.

BANKSIAS PRESENT

	Name	Species code	Shrub (S) or Tree (T)	Popu-lation code	Flower code	New Shoot growth? (Y = yes N = no)	Response to fire code	Average Height (metres) (last digit ↓)	Pollinator code	Specify Name of Pollinator if Known
OB (1–2)	ORNATA	ORN (3–6)	S (7)	3 (8)	F (9)	N (10)	(11–12)	2 (13–15)	1 (16–18)	(19–21)
OB										
OB										
OB										
OB										

BS 1 (1–3) ← Number of Banksia species at this Locality (4–23)

Additional Remarks:

BANKSIA ATLAS — SIGHT RECORD SHEET

Use BLOCK LETTERS to fill in blank boxes ☐ inserting one letter per space.
Shaded boxes ☐ are "for office use only".
On dashed lines ..... use own handwriting.
If in doubt about a record, leave space blank.
Write zero as "Ø", seven as "7", letter i as "I", letter Z as "Z".

Observer: R C C L B (1–5) | State code: S A (6–7) | Date of Observation Yr Mn Dy: 8 6 Ø 5 1 3 (8–13) | Locality No. for day: 5 (14)

Map used and scale: Dept. of Lands, Carcuma 1:50000

LOCALITY

Latitude: G D 3 5° 3 Ø' 3 5" (1–8)
Longitude: 1 4 Ø 1 Ø' 1 5" (9–15)
Locality Resolution code: 2 (16)
Local Authority code: Ø 4 8 (17–21)
Name of Local Authority (Shire etc.): Lameroo
Nearest named place: N P G E R A N I U M (1–26)
Straight line distance from nearest place (km) (last digit): 1 5 (27–31)
Direction from nearest place: S (32–34) (first letter)
Further details of location: L O (1–70)
Reserve or National Park? Y (3) Y = yes N = no
Reserve/~~Park~~ Name: ONE TREE HILL
Reserve number (4–10)
Reserve class (11)

HABITAT

Altitude (m) (last digit): H T 9 Ø (1–6)
Altitude Resolution Code: 1 (7)
Within 2 km of Coast? ☐ (8) Y = yes N = no
Landform code: S S (9–10)
Aspect of Slope (x x x = no slope) (first letter): N (11–13)
Surface Soil code: S (14)
Soil Colour code: W (15)
Vegetation Structure code: L S (16–17)
Vegetation restricted to road verge? N (18) Y = yes N = no
If "x" (= other) recorded for any of above, please specify,
Signs of Fire? ☐ (19) Y = yes N = no
If yes, approx. number of months ago. (Ø = less than 1 month) (last digit) (20–21)
Dominant species at Record Locality: Casuarina Stricta Dodonaea

BANKSIAS PRESENT

	Name	Species code	Shrub (S) or Tree (T)	Population code	Flower code	New Shoot growth? (Y = yes N = no)	Response to fire code	Average Height (metres) (last digit)	Pollinator code	Specify Name of Pollinator if Known
O B (1–2)	ORNATA	O R N (3–6)	S (7)	3 (8)	F (9)	N (10)	(11–12)	2 (13–15)	1 (16–18)	(19–21)
O B (1–2)		(3–6)	(7)	(8)	(9)	(10)	(11–12)	(13–15)	(16–18)	(19–21)
O B (1–2)		(3–6)	(7)	(8)	(9)	(10)	(11–12)	(13–15)	(16–18)	(19–21)
O B (1–2)		(3–6)	(7)	(8)	(9)	(10)	(11–12)	(13–15)	(16–18)	(19–21)
O B (1–2)		(3–6)	(7)	(8)	(9)	(10)	(11–12)	(13–15)	(16–18)	(19–21)

B S 1 (1–3) ← Number of Banksia species at this Locality (4–43)

Additional Remarks:

BANKSIA ATLAS — SIGHT RECORD SHEET

Use BLOCK LETTERS to fill in blank boxes ☐ inserting one letter per space.
Shaded boxes ☐ are "for office use only".
On dashed lines ..... use own handwriting.
If in doubt about a record, leave space blank.
Write zero as "Ø", seven as "7", letter i as "I", letter Z as "Z".

Observer: R C C L B (1–5) | State code: S A (6–7) | Date of Observation Yr Mn Dy: 8 6 Ø 5 1 3 (8–13) | Locality No. for day: 6 (14)

Map used and scale: Dept. of Lands; Carcuma 1:50000

LOCALITY

Latitude: G D 35 3Ø 4Ø" (1–8) | Longitude: 140 1Ø ØØ" (9–15) | Locality Resolution code: 2 (16) | Local Authority code: Ø 4 8 (17–21) /

Name of Local Authority (Shire etc.): Lameroo

Nearest named place: N P G E R A N I U M (1–26)

Straight line distance from nearest place (km) (last digit ↓): 1 5 (27–31)

Direction from nearest place: S (32) (first letter)

Further details of location: L O (1–36)

Reserve or National Park? P R (1–2) | Y (3) Y = yes N = no

Reserve/~~Park~~ Name: ONE TREE HILL

Reserve number (4–10) | Reserve class (11) /

HABITAT

Altitude (m) (last digit ↓): H T 9Ø (1–6)

Altitude Resolution Code: 1 (7)

Within 2 km of Coast? N (8) Y = yes N = no

Landform code: F L (9–10)

Aspect of Slope (x x x = no slope) (first letter →): X X X (11–13)

Surface Soil code: S (14)

Soil Colour code: W (15)

Vegetation Structure code: X X (16–17)

Vegetation restricted to road verge? N (18) Y = yes N = no

If "x" (= other) recorded for any of above, please specify,
this small area - flat and bare

Signs of Fire? N (19) Y = yes N = no

If yes, approx. number of months ago. (Ø = less than 1 month) (last digit) (20–21) /

Dominant species at Record Locality: —

BANKSIAS PRESENT

	Name	Species code	Shrub (S) or Tree (T)	Population code	Flower code	New Shoot growth?	Response to fire code	Average Height (metres) (last digit ↓)	Pollinator code	Specify Name of Pollinator if Known
OB (1–2)	MARGINATA	MAR (3–6)	S (7)	3 (8)	F (9)	Y (10) Y = yes N = no	(11–12)	½ (13–15)	1 (16–18)	New Holland Honeyeaters (19–21) /
OB (1–2)		(3–6)	(7)	(8)	(9)	(10)	(11–12)	(13–15)	(16–18)	(19–21) /
OB (1–2)		(3–6)	(7)	(8)	(9)	(10)	(11–12)	(13–15)	(16–18)	(19–21) /
OB (1–2)		(3–6)	(7)	(8)	(9)	(10)	(11–12)	(13–15)	(16–18)	(19–21) /
OB (1–2)		(3–6)	(7)	(8)	(9)	(10)	(11–12)	(13–15)	(16–18)	(19–21) /

Keyes 5

BS 1 (1–3) ← Number of Banksia species at this Locality (4–43) /

Additional Remarks: B. marginata suckering profusely without competition of any kind. Area surrounded by Kunzea pomifera. Land hill close behind described next page.

BANKSIA ATLAS — SIGHT RECORD SHEET

Use BLOCK LETTERS to fill in blank boxes ☐ inserting one letter per space.
Shaded boxes ☐ are "for office use only".
On dashed lines ..... use own handwriting.
If in doubt about a record, leave space blank.
Write zero as "Ø", seven as "7", letter i as "I", letter Z as "Z".

Observer: R C C L B (1–5) | State code: S A (6–7) | Date of Observation Yr Mn Dy: 8 6 Ø 5 1 3 (8–13) | Locality No. for day: 7 (14) 7

Map used and scale: Dept. of Lands, Caloundra. 1:50000

LOCALITY

Latitude: G D 3 5 3 Ø ' 4 Ø " (1–8)
Longitude: 1 4 Ø ° Ø 9 ' 4 5 " (9–15)
Locality Resolution code: 2 (16)
Local Authority code: Ø 4 8 (17–21) /
Name of Local Authority (Shire etc.): LAMEROO

Nearest named place: N P G E R A N I U M (1–26)
Straight line distance from nearest place (km) (last digit ↓): 1 5 (27–31)
Direction from nearest place: S (32) / (↑ first letter)

Further details of location: L O (1–36)

Reserve or National Park? P R (1–2) — Y (3) Y = yes, N = no
Reserve/~~Park~~ Name: ONE TREE HILL
Reserve number (4–10)
Reserve class (11) /

HABITAT

Altitude (m) (last digit ↓): H T ... 1 Ø 4 (1–6)
Altitude Resolution Code: 1 (7)

Within 2 km of Coast? N (8) Y = yes, N = no
Landform code: S S (9–10)
Aspect of Slope (x x x = no slope) (first letter →): S (11–13)

Surface Soil code: S (14)
Soil Colour code: W (15)
Vegetation Structure code: L S (16–17)
Vegetation restricted to road verge? N (18) Y = yes, N = no

If "x" (= other) recorded for any of above, please specify,

Signs of Fire? N (19) Y = yes, N = no
If yes, approx. number of months ago. (Ø = less than 1 month) (20–21) (← last digit) /

Dominant species at Record Locality: Casuarina stricta and Hakea Mulleriana

BANKSIAS PRESENT

	Name	Species code (3–6)	Shrub (S) or Tree (T) (7)	Population code (8)	Flower code (9)	New Shoot growth? (10) Y = yes, N = no	Response to fire code (11–12)	Average Height (metres) (last digit ↓) (13–15)	Pollinator code (16–18)	Specify Name of Pollinator if Known (19–21) /
O B (1–2)	ORNATA	C R N	S	3	F	N		3	1	
O B (1–2)	Marginata	M A R	S	1	F	N		1	1	
O B (1–2)										
O B (1–2)										
O B (1–2)										

B S 2 ← Number of Banksia species at this Locality (1–3)

Additional Remarks:

BANKSIA ATLAS — SIGHT RECORD SHEET

053

Use BLOCK LETTERS to fill in blank boxes ☐ inserting one letter per space.
Shaded boxes ☐ are "for office use only".
On dashed lines ..... use own handwriting.
If in doubt about a record, leave space blank.
Write zero as "Ø", seven as "7", letter i as "I", letter Z as "Z".

WD30-61
VD31/61

Observer: R C C L B (1–5) | State code: S A (6–7) | Date of Observation Yr Mn Dy: 8 6 Ø 5 1 3 (8–13) | Locality No. for day: 8 (14)

Map used and scale: Dept. of Lands, Carcumq 1:50 000

LOCALITY

Latitude: G D 3 5 3 1 2 Ø (1–8)
Longitude: 1 4 Ø Ø 9 2 3 (9–15)
Locality Resolution code: 2 (16)
Local Authority code: Ø 4 8 (17–21)
Name of Local Authority (Shire etc.): Lameroo
Nearest named place: N P G E R A N I U M (1–26)
Straight line distance from nearest place (km) (last digit ↓): 1 5 . 5 (27–31)
Direction from nearest place: S (32–34) (↑ first letter)
Further details of location: L O (1–70)
Reserve or National Park? P R (1–2): N (3) Y = yes N = no
Reserve/Park Name:
Reserve number (4–10):
Reserve class (11):

HABITAT

Altitude (m) (last digit ↓): H T 8 Ø (1–6)
Altitude Resolution Code: 1 (7)
Within 2 km of Coast?: N (8) Y = yes N = no
Landform code: G S (9–10)
Aspect of Slope (x x x = no slope) (first letter →): N (11–13)
Surface Soil code: S (14)
Soil Colour code: W (15)
Vegetation Structure code: S S (16–17)
Vegetation restricted to road verge?: N (18) Y = yes N = no
If "x" (= other) recorded for any of above, please specify,
Signs of Fire?: N (19) Y = yes N = no
If yes, approx. number of months ago. (Ø = less than 1 month) (last digit ←) (20–21)
Dominant species at Record Locality: MALLEE Casuarina, Hakea + heath.

BANKSIAS PRESENT

	Name	Species code	Shrub (S) or Tree (T)	Population code	Flower code	New Shoot growth? (Y = yes N = no)	Response to fire code	Average Height (metres) (last digit ↓)	Pollinator code	Specify Name of Pollinator if Known
O B (1–2)	ORNATA	O R N (3–6)	S (7)	3 (8)	F (9)	N (10)	(11–12)	2 (13–15)	(16–18)	(19–21)
O B (1–2)	MARGINATA	M A R (3–6)	S (7)	3 (8)	F (9)	N (10)	(11–12)	1 (13–15)	(16–18)	(19–21)
O B (1–2)		(3–6)	(7)	(8)	(9)	(10)	(11–12)	(13–15)	(16–18)	(19–21)
O B (1–2)		(3–6)	(7)	(8)	(9)	(10)	(11–12)	(13–15)	(16–18)	(19–21)
O B (1–2)		(3–6)	(7)	(8)	(9)	(10)	(11–12)	(13–15)	(16–18)	(19–21)

B S 2 (1–3) ← Number of Banksia species at this Locality (4–43)

Additional Remarks:



BANKSIA ATLAS — SIGHT RECORD SHEET

Use BLOCK LETTERS to fill in blank boxes ☐ inserting one letter per space.
Shaded boxes ☐ are "for office use only".
On dashed lines.....use own handwriting.
If in doubt about a record, leave space blank.
Write zero as "Ø", seven as "7", letter i as "I", letter Z as "Z".

Observer: RCCLB (1–5) | State code: SA (6–7) | Date of Observation Yr Mn Dy: 86Ø513 (8–13) | Locality No. for day: 9 (14)

Map used and scale: Dept. of Lands Carcuma 1:50000

LOCALITY

Latitude: GD 35 31 42 (1–8) | Longitude: 140Ø8 53 (9–15) | Locality Resolution code: 2 (16) | Local Authority code: ØØ48 (17–21) /

Name of Local Authority (Shire etc.): LAMEROO

Straight line distance from nearest place (km) (last digit ↓): 16.25 (27–30) /

Direction from nearest place: S (32) /

Nearest named place: NP GERANIUM (1–26)

Further details of location: LO (1–36) / (37–70) /

Reserve or National Park? PR (1–2): N (3) Y = yes N = no

Reserve/Park Name: ..... Reserve number (4–10): ..... Reserve class (11) /

HABITAT

Altitude (m) (last digit ↓): HT 8Ø (1–6) | Altitude Resolution Code: 1 (7)

Within 2 km of Coast? N (8) Y = yes N = no

Landform code: GS (9–10)

Aspect of Slope (x x x = no slope): (first letter) → N (11–13)

Surface Soil code: S (14)

Soil Colour code: W (15)

Vegetation Structure code: ME (16–17) MA

Vegetation restricted to road verge? N (18) Y = yes N = no

If "x" (= other) recorded for any of above, please specify,

Signs of Fire? N (19) Y = yes N = no

If yes, approx. number of months ago. (Ø = less than 1 month) (20–21) ← (last digit) /

Dominant species at Record Locality: Mallee

BANKSIAS PRESENT

	Name	Species code	Shrub (S) or Tree (T)	Popu-lation code	Flower code	New Shoot growth? Y = yes N = no	Response to fire code	Average Height (metres) (last digit ↓)	Pollinator code	Specify Name of Pollinator if Known
OB (1–2)	ORNATA	ORN (3–6)	S (7)	3 (8)	F (9)	N (10)	(11–12)	2 (13–15)	1 (16–18)	(19–21) /
OB (1–2)	MARGINATA	MAR (3–6)	S (7)	3 (8)	F (9)	N (10)	(11–12)	1 (13–15)	(16–18)	(19–21) /
OB (1–2)		(3–6)	(7)	(8)	(9)	(10)	(11–12)	(13–15)	(16–18)	(19–21) /
OB (1–2)		(3–6)	(7)	(8)	(9)	(10)	(11–12)	(13–15)	(16–18)	(19–21) /
OB (1–2)		(3–6)	(7)	(8)	(9)	(10)	(11–12)	(13–15)	(16–18)	(19–21) /

BS 2 (1–3) ← Number of Banksia species at this Locality (4–23) /

Additional Remarks:



BANKSIA ATLAS — SIGHT RECORD SHEET

Use BLOCK LETTERS to fill in blank boxes ☐ inserting one letter per space.
Shaded boxes ☐ are "for office use only".
On dashed lines.....use own handwriting.
If in doubt about a record, leave space blank.
Write zero as "Ø", seven as "7", letter i as "I", letter Z as "Z".

Observer: R C C L B (1–5) | State code: S A (6–7) | Date of Observation Yr Mn Dy: 8 6 Ø 5 1 3 (8–13) | Locality No. for day: A (14)

Map used and scale: Dept. of Lands, Carcuma 1:50 000

LOCALITY

Latitude: G D 3 5 3 2 Ø Ø (1–8)
Longitude: 1 4 Ø Ø 8 2 Ø (9–15)
Locality Resolution code: 2 (16)
Local Authority code: Ø 4 8 (17–21)
Name of Local Authority (Shire etc.): LAMEROO

Nearest named place: N P G E R A N I U M (1–26)
Straight line distance from nearest place (km) (last digit): 1 7 (27–31)
Direction from nearest place: S S W (32–34) (first letter)

Further details of location: L O (1–36)

Reserve or National Park? N (3) Y = yes N = no
Reserve/Park Name: P R (1–2)
Reserve number: (4–10)
Reserve class: (11)

HABITAT

Altitude (m) (last digit): H T 7 Ø (1–6)
Altitude Resolution Code: 1 (7)

Within 2 km of Coast? N (8) Y = yes N = no
Landform code: G S (9–10)
Aspect of Slope (x x x = no slope) (first letter): N (11–13)

Surface Soil code: S (14)
Soil Colour code: G (15)
Vegetation Structure code: M L (16–17) MA.
Vegetation restricted to road verge? Y (18) Y = yes N = no

If "x" (= other) recorded for any of above, please specify,

Signs of Fire? N (19) Y = yes N = no
If yes, approx. number of months ago. (Ø = less than 1 month) (last digit): (20–21)

Dominant species at Record Locality: Mallee Pines.

BANKSIAS PRESENT

	Name	Species code	Shrub (S) or Tree (T)	Population code	Flower code	New Shoot growth? (Y = yes N = no)	Response to fire code	Average Height (metres) (last digit)	Pollinator code	Specify Name of Pollinator if Known
OB (1–2)	ORNATA	ORN (3–6)	S (7)	3 (8)	F (9)	N (10)	(11–12)	2 (13–15)	1 (16–18)	New Holland honeyeaters (19–21)
OB (1–2)	MARGINATA	MAR (3–6)	S (7)	2 (8)	F (9)	N (10)	(11–12)	1 (13–15)	1 (16–18)	(19–21)
OB (1–2)		(3–6)	(7)	(8)	(9)	(10)	(11–12)	(13–15)	(16–18)	(19–21)
OB (1–2)		(3–6)	(7)	(8)	(9)	(10)	(11–12)	(13–15)	(16–18)	(19–21)
OB (1–2)		(3–6)	(7)	(8)	(9)	(10)	(11–12)	(13–15)	(16–18)	(19–21)

BS 2 (1–3) ← Number of Banksia species at this Locality (4–43)

Additional Remarks:



BANKSIA ATLAS — SIGHT RECORD SHEET

Use BLOCK LETTERS to fill in blank boxes ☐ inserting one letter per space.
Shaded boxes ☐ are "for office use only".
On dashed lines ..... use own handwriting.
If in doubt about a record, leave space blank.
Write zero as "Ø", seven as "7", letter i as "I", letter Z as "Z".

Observer: R C C L B (1–5) | State code: S A (6–7) | Date of Observation Yr Mn Dy: 8 6 Ø 5 1 3 (8–13) | Locality No. for day: B (14)

Map used and scale: Dept. of Lands Carcuma 1:50000

LOCALITY

Latitude: G D 3 5 3 3 2 5 (1–8)
Longitude: 1 4 Ø Ø 5 4 2 (9–15)
Locality Resolution code: 2 (16)
Local Authority code: Ø 4 8 (17–21)
Name of Local Authority (Shire etc.): Lameroo

Nearest named place: N P J A B U K (1–26)
Straight line distance from nearest place (km) (last digit): 1 9 · 2 5 (27–31)
Direction from nearest place: S S E (32–34) (first letter)

Further details of location: L O (1–70)

Reserve or National Park? P R (1–2): N (3) Y = yes N = no
Reserve/Park Name:
Reserve number (4–10):
Reserve class (11):

HABITAT

Altitude (m) (last digit): H T 6 5 (1–5)
Altitude Resolution Code: 1 (7)

Within 2 km of Coast? N (8) Y = yes N = no
Landform code: G S (9–10)
Aspect of Slope (x x x = no slope) (first letter): N (11–13)

Surface Soil code: S (14)
Soil Colour code: G (15)
Vegetation Structure code: M L (16–17) MA
Vegetation restricted to road verge? N (18) Y = yes N = no

If "x" (= other) recorded for any of above, please specify,

Signs of Fire? N (19) Y = yes N = no
If yes, approx. number of months ago. (Ø = less than 1 month) (last digit): (20–21)

Dominant species at Record Locality: Mallee

BANKSIAS PRESENT

	Name	Species code (3–6)	Shrub (S) or Tree (T) (7)	Population code (8)	Flower code (9)	New Shoot growth? (10) Y = yes N = no	Response to fire code (11–12)	Average Height (metres) (last digit) (13–15)	Pollinator code (16–18)	Specify Name of Pollinator if Known (19–21)
O B (1–2)	ORNATA	O R N	S	3	F	N		3	1	
O B (1–2)	MARGINATA	M A R	S	2	F	N		1	1	
O B (1–2)										
O B (1–2)										
O B (1–2)										

B S 2 ← Number of Banksia species at this Locality (1–3)
(4–43)

Additional Remarks: Four Kms between last reading and this of Mallee and mixed heath.



BANKSIA ATLAS — SIGHT RECORD SHEET

Use BLOCK LETTERS to fill in blank boxes ☐ inserting one letter per space.
Shaded boxes ☐ are "for office use only".
On dashed lines ..... use own handwriting.
If in doubt about a record, leave space blank.
Write zero as "Ø", seven as "7", letter i as "I", letter Z as "Z".

Observer: R C C L B (1–5) | State code: S A (6–7) | Date of Observation Yr Mn Dy: 8 6 Ø 5 1 3 (8–13) | Locality No. for day: C (14)

Map used and scale: Dept. of Lands, Carcuma 1:50000

LOCALITY

Latitude: G D 3 5 3 3 5 Ø (1–8) — 35
Longitude: 1 4 Ø Ø 5 1 4 (9–15)
Locality Resolution code: 2 (16)
Local Authority code: Ø 4 8 (17–21)
Name of Local Authority (Shire etc.): Lameroo

Nearest named place: N P J A B U K (1–26)
Straight line distance from nearest place (km) (last digit ↓): 1 9 · 7 5 (27–31)
Direction from nearest place: S (32–34) (↑ first letter)

Further details of location: L O (1–70)

Reserve or National Park? P R (1–2): N (3) Y = yes N = no
Reserve/Park Name .....
Reserve number (4–10)
Reserve class (11)

HABITAT

Altitude (m) (last digit ↓): H T 6 2 (1–6)
Altitude Resolution Code: 1 (7)

Within 2 km of Coast?: N (8) Y = yes N = no
Landform code: G S (9–10)
Aspect of Slope (x x x = no slope) (first letter →): N (11–13)

Surface Soil code: S (14)
Soil Colour code: G (15)
Vegetation Structure code: M L MA. (16–17)
Vegetation restricted to road verge?: N (18) Y = yes N = no

If "x" (= other) recorded for any of above, please specify,

Signs of Fire?: N (19) Y = yes N = no
If yes, approx. number of months ago. (Ø = less than 1 month) (last digit ←): (20–21)

Dominant species at Record Locality: Mallee

BANKSIAS PRESENT

	Name	Species code	Shrub (S) or Tree (T)	Popu-lation code	Flower code	New Shoot growth?	Response to fire code	Average Height (metres) (last digit ↓)	Pollinator code	Specify Name of Pollinator if Known
O B (1–2)	ORNATA	O R N (3–6)	S (7)	3 (8)	F (9)	N (10) Y = yes N = no	(11–12)	2 (13–15)	1 (16–18)	(19–21)
O B (1–2)		(3–6)	(7)	(8)	(9)	(10)	(11–12)	(13–15)	(16–18)	(19–21)
O B (1–2)		(3–6)	(7)	(8)	(9)	(10)	(11–12)	(13–15)	(16–18)	(19–21)
O B (1–2)		(3–6)	(7)	(8)	(9)	(10)	(11–12)	(13–15)	(16–18)	(19–21)
O B (1–2)		(3–6)	(7)	(8)	(9)	(10)	(11–12)	(13–15)	(16–18)	(19–21)

B S 1 (1–3) ← Number of Banksia species at this Locality (4–43)

Additional Remarks:

BANKSIA ATLAS — SIGHT RECORD SHEET

Use BLOCK LETTERS to fill in blank boxes ☐ inserting one letter per space.
Shaded boxes ☐ are "for office use only".
On dashed lines ..... use own handwriting.
If in doubt about a record, leave space blank.
Write zero as "Ø", seven as "7", letter i as "I", letter Z as "Z".

Observer: R C C L B (1–5) | State code: S A (6–7) | Date of Observation Yr Mn Dy: 8 6 Ø 5 1 3 (8–13) | Locality No. for day: D (14)

Map used and scale: Dept. of Lands, Carcuma 1:50000

LOCALITY

Latitude: G D 35 34' Ø5" (1–8) | Longitude: 14Ø° Ø4' 35" (9–15) | Locality Resolution code: 2 (16) | Local Authority code: Ø48 (17–21) /

Name of Local Authority (Shire etc.): LAMEROO

Nearest named place: N P JABUK (1–26)

Straight line distance from nearest place (km) (last digit ↓): 2Ø·25 (27–31) | Direction from nearest place: S (32–34) / (↑ first letter)

Further details of location (1–70) /:
LO W 0·25KM ALONG GERANIUM-COONALPYN RD TO JABUK T JUNCTION

Reserve or National Park? P R (1–2) | N (3) Y = yes N = no | Reserve/Park Name: ..... | Reserve number (4–10) | Reserve class (11) /

HABITAT

Altitude (m) (last digit ↓): H T 45 (1–6) | Altitude Resolution Code: 1 (7)

Within 2 km of Coast? N (8) Y = yes N = no

Landform code: G S (9–10)

Aspect of Slope (x x x = no slope): (first letter) → N (11–13)

Surface Soil code: S (14)

Soil Colour code: G (15)

Vegetation Structure code: S S (16–17)

Vegetation restricted to road verge? Y (18) Y = yes N = no

If "x" (= other) recorded for any of above, please specify,

Signs of Fire? N (19) Y = yes N = no

If yes, approx. number of months ago. (Ø = less than 1 month): (20–21) / ← (last digit)

Dominant species at Record Locality: No dominants

BANKSIAS PRESENT

	Name	Species code	Shrub (S) or Tree (T)	Popu-lation code	Flower code	New Shoot growth? (Y = yes N = no)	Response to fire code	Average Height (metres) (last digit ↓)	Pollinator code	Specify Name of Pollinator if Known
OB (1–2)	ORNATA	ORN (3–6)	S (7)	3 (8)	F (9)	N (10)	(11–12)	1 (13–15)	(16–18)	(19–21) /
OB										
OB										
OB										
OB										

BS 1 (1–3) ← Number of Banksia species at this Locality

Additional Remarks: Short stretch of Mallee, Leptospermum & heath between last Locality No 11 and No. 12.



BANKSIA ATLAS — SIGHT RECORD SHEET

Use BLOCK LETTERS to fill in blank boxes ☐ inserting one letter per space.
Shaded boxes ☐ are "for office use only".
On dashed lines ..... use own handwriting.
If in doubt about a record, leave space blank.
Write zero as "Ø", seven as "7̸", letter i as "I", letter Z as "Z̸".

160 W 02-58 V30-57

Observer: R C C V A (1–5) | State code: S A (6–7) | Date of Observation Yr Mn Dy: 8 6 Ø 6 Ø 4 (8–13) | Locality No. for day: 6 (14)

Map used and scale: LAMEROO 1 : 50,000

LOCALITY

Latitude: G D 3 5 2 9 1 3 (1–8)
Longitude: 1 4 Ø 4 Ø Ø 8 (9–15)
Locality Resolution code: 2 (16)
Local Authority code: Ø 4 8 (17–21)
Name of Local Authority (Shire etc.): LAMEROO

Nearest named place: N P L A M E R O O (1–26)
Straight line distance from nearest place (km) (last digit): 2 2 (27–31)
Direction from nearest place: S E (32–34) (first letter)

Further details of location: L O (1–70)

Reserve or National Park? P R (1–2) N (3) Y = yes N = no
Reserve/Park Name .....
Reserve number (4–10)
Reserve class (11)

HABITAT

Altitude (m) (last digit): H T 1 1 2 (1–6)
Altitude Resolution Code: 1 (7)
Within 2 km of Coast? N (8) Y = yes N = no
Landform code: G S (9–10)
Aspect of Slope (x x x = no slope): (first letter) S (11–13)
Surface Soil code: S (14)
Soil Colour code: W (15)
Vegetation Structure code: M A (16–17)
Vegetation restricted to road verge? N (18) Y = yes N = no

If "x" (= other) recorded for any of above, please specify,

Signs of Fire? N (19) Y = yes N = no
If yes, approx. number of months ago. (Ø = less than 1 month) (last digit): (20–21)

Dominant species at Record Locality: MALLEE

BANKSIAS PRESENT

	Name	Species code	Shrub (S) or Tree (T)	Popu-lation code	Flower code	New Shoot growth?	Response to fire code	Average Height (metres) (last digit)	Pollinator code	Specify Name of Pollinator if Known
O B (1–2)	B. ORNATA	O R N (3–6)	S (7)	3 (8)	F (9)	N (10) Y = yes N = no	(11–12)	2 (13–15)	1 4 (16–18)	(19–21)
O B (1–2)		(3–6)	(7)	(8)	(9)	(10)	(11–12)	(13–15)	(16–18)	(19–21)
O B (1–2)		(3–6)	(7)	(8)	(9)	(10)	(11–12)	(13–15)	(16–18)	(19–21)
O B (1–2)		(3–6)	(7)	(8)	(9)	(10)	(11–12)	(13–15)	(16–18)	(19–21)
O B (1–2)		(3–6)	(7)	(8)	(9)	(10)	(11–12)	(13–15)	(16–18)	(19–21)

B S 1 (1–3) ← Number of Banksia species at this Locality (4–43)

Additional Remarks:



BANKSIA ATLAS — SIGHT RECORD SHEET

Use BLOCK LETTERS to fill in blank boxes ☐ inserting one letter per space.
Shaded boxes ☐ are "for office use only".
On dashed lines ..... use own handwriting.
If in doubt about a record, leave space blank.
Write zero as "Ø", seven as "7̶", letter i as "I", letter Z as "Z̶".

Observer: R C C V A (1–5) | State code: S A (6–7) | Date of Observation Yr Mn Dy: 8 6 Ø 6 Ø 4 (8–13) | Locality No. for day: 7 (14)

Map used and scale: LAMEROO 1:50,000

LOCALITY

Latitude: G D 3 5 ° 2 9 ′ 2 Ø ″ (1–8)
Longitude: 1 4 Ø ° 4 Ø ′ 4 5 ″ (9–15)
Locality Resolution code: 2 (16)
Local Authority code: Ø 4 8 (17–21)
Name of Local Authority (Shire etc.): LAMEROO

Nearest named place: N P L A M E R O O (1–26)
Straight line distance from nearest place (km) (last digit ↓): 2 3 (27–31)
Direction from nearest place (↑ first letter): S E (32–34)

Further details of location: L O L O C A L L Y N A M E D D U C K H O L E C O R N E R (1–70)

Reserve or National Park? P R (1–2) N (3) Y = yes N = no
Reserve/Park Name: .....
Reserve number (4–10)
Reserve class (11)

HABITAT

Altitude (m) (last digit ↓): H T 1 1 Ø (1–6)
Altitude Resolution Code: 1 (7)
Within 2 km of Coast? N (8) Y = yes N = no
Landform code: G S (9–10)
Aspect of Slope (x x x = no slope) (first letter →): S (11–13)
Surface Soil code: S (14)
Soil Colour code: W (15)
Vegetation Structure code: M A (16–17)
Vegetation restricted to road verge? N (18) Y = yes N = no

If "x" (= other) recorded for any of above, please specify,

Signs of Fire? N (19) Y = yes N = no
If yes, approx. number of months ago. (Ø = less than 1 month) (20–21) ← (last digit)

Dominant species at Record Locality: MALLEE

BANKSIAS PRESENT

	Name	Species code (3–6)	Shrub (S) or Tree (T) (7)	Population code (8)	Flower code (9)	New Shoot growth? (10) Y = yes N = no	Response to fire code (11–12)	Average Height (metres) (last digit ↓) (13–15)	Pollinator code (16–18)	Specify Name of Pollinator if Known (19–21)
O B (1–2)	B. ORNATA	O R N	S	3	F	N		2	1 4	
O B										
O B										
O B										
O B										

B S 1 (1–3) ← Number of Banksia species at this Locality (4–43)

Additional Remarks:



BANKSIA ATLAS — SIGHT RECORD SHEET

Use BLOCK LETTERS to fill in blank boxes ☐ inserting one letter per space.
Shaded boxes ☐ are "for office use only".
On dashed lines ..... use own handwriting.
If in doubt about a record, leave space blank.
Write zero as "Ø", seven as "7", letter i as "I", letter Z as "Z".

Observer: R C C V A (1–5) | State code: S A (6–7) | Date of Observation Yr Mn Dy: 8 6 Ø 6 Ø 4 (8–13) | Locality No. for day: 8 (14)

Map used and scale: LAMEROO 1:50,000

LOCALITY

Latitude: G D 3 5 2 9 4 5 " (1–8)
Longitude: 1 4 Ø 4 Ø 5 8 " (9–15)
Locality Resolution code: 2 (16)
Local Authority code: Ø 4 8 (17–21)
Name of Local Authority (Shire etc.): LAMEROO

Nearest named place: N P L A M E R O O (1–26)
Straight line distance from nearest place (km) (last digit ↓): 2 3 · 5 (27–31)
Direction from nearest place: S E (32–34) (↑ first letter)

Further details of location: L O (1–36; 37–70)

Reserve or National Park? P R (1–2) — N (3) Y = yes N = no
Reserve/Park Name: .....
Reserve number (4–10)
Reserve class (11)

HABITAT

Altitude (m) (last digit ↓): H T 1 1 Ø (1–6)
Altitude Resolution Code: 1 (7)
Within 2 km of Coast? N (8) Y = yes N = no
Landform code: G S (9–10)
Aspect of Slope (x x x = no slope) (first letter →): S (11–13)
Surface Soil code: S (14)
Soil Colour code: W (15)
Vegetation Structure code: M A (16–17)
Vegetation restricted to road verge? N (18) Y = yes N = no

If "x" (= other) recorded for any of above, please specify,

Signs of Fire? N (19) Y = yes N = no
If yes, approx. number of months ago. (Ø = less than 1 month) (20–21) ← (last digit)

Dominant species at Record Locality: MALLEE

BANKSIAS PRESENT

	Name	Species code (3–6)	Shrub (S) or Tree (T) (7)	Population code (8)	Flower code (9)	New Shoot growth? (10) Y = yes N = no	Response to fire code (11–12)	Average Height (metres) (last digit ↓) (13–15)	Pollinator code (16–18)	Specify Name of Pollinator if Known (19–21)
O B (1–2)	B. ORNATA	O R N	S	2	F	N		2	1 4	
O B										
O B										
O B										
O B										

B S 1 (1–3) ← Number of Banksia species at this Locality

Additional Remarks: (4–43)

A45



BANKSIA ATLAS — SIGHT RECORD SHEET

Use BLOCK LETTERS to fill in blank boxes ☐ inserting one letter per space.
Shaded boxes ☐ are "for office use only".
On dashed lines ..... use own handwriting.
If in doubt about a record, leave space blank.
Write zero as "Ø", seven as "7", letter i as "I", letter Z as "Z".

Observer: R C C V A (1–5) | State code: S A (6–7) | Date of Observation Yr Mn Dy: 8 6 Ø 6 Ø 4 (8–13) | Locality No. for day: 9 (14)

Map used and scale: LAMEROO 1 : 50,000

LOCALITY

Latitude: G D 3 5 2 9 4 5 (1–8)
Longitude: 1 4 Ø 4 1 3 7 (9–15)
Locality Resolution code: 2 (16)
Local Authority code: Ø 4 8 (17–21)
Name of Local Authority (Shire etc.): LAMEROO

Nearest named place: N P L A M E R O O (1–26)
Straight line distance from nearest place (km) (last digit ↓): 2 4 . 5 (27–31)
Direction from nearest place: S E (32–34) (↑ first letter)

Further details of location: L O (1–70)

Reserve or National Park? P R (1–2): N (3) Y = yes N = no
Reserve/Park Name .....
Reserve number: (4–10)
Reserve class: (11)

HABITAT

Altitude (m) (last digit ↓): H T 1 1 Ø (1–6)
Altitude Resolution Code: 1 (7)
Within 2 km of Coast?: N (8) Y = yes N = no
Landform code: G S (9–10)
Aspect of Slope (x x x = no slope) (first letter →): S (11–13)
Surface Soil code: S (14)
Soil Colour code: W (15)
Vegetation Structure code: M A (16–17)
Vegetation restricted to road verge?: N (18) Y = yes N = no

If "x" (= other) recorded for any of above, please specify,

Signs of Fire?: N (19) Y = yes N = no
If yes, approx. number of months ago. (Ø = less than 1 month) (last digit): (20–21)

Dominant species at Record Locality: MALLEE

BANKSIAS PRESENT

	Name	Species code	Shrub (S) or Tree (T)	Popu-lation code	Flower code	New Shoot growth?	Response to fire code	Average Height (metres) (last digit ↓)	Pollinator code	Specify Name of Pollinator if Known
O B (1–2)	B. ORNATA	O R N (3–6)	S (7)	2 (8)	F (9)	N (10) Y = yes N = no	(11–12)	2 (13–15)	1 4 (16–18)	(19–21)
O B (1–2)		(3–6)	(7)	(8)	(9)	(10)	(11–12)	(13–15)	(16–18)	(19–21)
O B (1–2)		(3–6)	(7)	(8)	(9)	(10)	(11–12)	(13–15)	(16–18)	(19–21)
O B (1–2)		(3–6)	(7)	(8)	(9)	(10)	(11–12)	(13–15)	(16–18)	(19–21)
O B (1–2)		(3–6)	(7)	(8)	(9)	(10)	(11–12)	(13–15)	(16–18)	(19–21)

B S 1 (1–3) ← Number of Banksia species at this Locality (4–43)

Additional Remarks:



BANKSIA ATLAS — SIGHT RECORD SHEET

Use BLOCK LETTERS to fill in blank boxes ☐ inserting one letter per space.
Shaded boxes ☐ are "for office use only".
On dashed lines ..... use own handwriting.
If in doubt about a record, leave space blank.
Write zero as "Ø", seven as "7", letter i as "I", letter Z as "Z".

Observer: R C C V A (1–5) | State code: S A (6–7) | Date of Observation Yr Mn Dy: 8 6 Ø 6 Ø 4 (8–13) | Locality No. for day: A (14)

Map used and scale: LAMEROO 1 : 50,000

LOCALITY

Latitude: G D 3 5 2 9 45" (1–8)
Longitude: 1 4 Ø 4 2 1 7" (9–15)
Locality Resolution code: 2 (16)
Local Authority code: Ø 4 8 (17–21)
Name of Local Authority (Shire etc.): LAMEROO
Nearest named place: N P L A M E R O O (1–26)
Straight line distance from nearest place (km) (last digit): 2 5 (27–31)
Direction from nearest place: S E (32–34) (first letter)
Further details of location: L O (1–36; 37–70)
Reserve or National Park? P R (1–2); N (3) Y = yes N = no
Reserve/Park Name .....
Reserve number (4–10)
Reserve class (11)

HABITAT

Altitude (m) (last digit): H T 1 1 Ø (1–6)
Altitude Resolution Code: 1 (7)
Within 2 km of Coast? N (8) Y = yes N = no
Landform code: G S (9–10)
Aspect of Slope (x x x = no slope) (first letter): S (11–13)
Surface Soil code: S (14)
Soil Colour code: W (15)
Vegetation Structure code: M A (16–17)
Vegetation restricted to road verge? N (18) Y = yes N = no

If "x" (= other) recorded for any of above, please specify,

Signs of Fire? N (19) Y = yes N = no
If yes, approx. number of months ago. (Ø = less than 1 month) (last digit): (20–21)

Dominant species at Record Locality: MALLEE

BANKSIAS PRESENT

	Name	Species code (3–6)	Shrub (S) or Tree (T) (7)	Population code (8)	Flower code (9)	New Shoot growth? (10) Y = yes N = no	Response to fire code (11–12)	Average Height (metres) (last digit) (13–15)	Pollinator code (16–18)	Specify Name of Pollinator if Known (19–21)
O B (1–2)	B. ORNATA	O R N	S	3	F	N		2	1 4	
O B										
O B										
O B										
O B										

B S 1 (1–3) ← Number of Banksia species at this Locality

Additional Remarks:

BANKSIA ATLAS — SIGHT RECORD SHEET

Use BLOCK LETTERS to fill in blank boxes ☐ inserting one letter per space.
Shaded boxes ☐ are "for office use only".
On dashed lines.....use own handwriting.
If in doubt about a record, leave space blank.
Write zero as "Ø", seven as "7̶", letter i as "I", letter Z as "Z̶".

Map used and scale LAMEROO 1 : 50,000

Observer: RC CVA (1–5) | State code: SA (6–7) | Date of Observation Yr Mn Dy: 86 06 04 (8–13) | Locality No. for day: B (14)

LOCALITY

Latitude: G D 35 29' 45" (1–8) | Longitude: 144 43' 00" (9–15) | Locality Resolution code: 2 (16) | Local Authority code: Ø48 (17–21) /

Name of Local Authority (Shire etc.): LAMEROO

Nearest named place: NP LAMEROO (1–26) | Straight line distance from nearest place (km) (last digit ↓): 26 (27–31) | Direction from nearest place: SE (32–34) / (↑ first letter)

Further details of location: LO (1–2) (37–70) /

Reserve or National Park? PR (1–2) | N (3) Y = yes N = no | Reserve/Park Name..... | Reserve number (4–10) | Reserve class (11) /

HABITAT

Altitude (m) (last digit ↓): HT 110 (1–6) | Altitude Resolution Code: 1 (7)

Within 2 km of Coast? N (8) Y = yes N = no | Landform code: GS (9–10) | Aspect of Slope (x x x = no slope) (first letter →): S (11–13)

Surface Soil code: S (14) | Soil Colour code: W (15) | Vegetation Structure code: MA (16–17) | Vegetation restricted to road verge? N (18) Y = yes N = no

If "x" (= other) recorded for any of above, please specify,

Signs of Fire? N (19) Y = yes N = no | If yes, approx. number of months ago. (Ø = less than 1 month) (last digit) (20–21) /

Dominant species at Record Locality: MALLEE

BANKSIAS PRESENT

	Name	Species code	Shrub (S) or Tree (T)	Popu-lation code	Flower code	New Shoot growth?	Response to fire code	Average Height (metres) (last digit ↓)	Pollinator code	Specify Name of Pollinator if Known
OB (1–2)	B. ORNATA	ORN (3–6)	S (7)	2 (8)	F (9)	N (10) Y = yes N = no	(11–12)	2 (13–15)	14 (16–18)	(19–21) /
OB (1–2)		(3–6)	(7)	(8)	(9)	(10)	(11–12)	(13–15)	(16–18)	(19–21) /
OB (1–2)		(3–6)	(7)	(8)	(9)	(10)	(11–12)	(13–15)	(16–18)	(19–21) /
OB (1–2)		(3–6)	(7)	(8)	(9)	(10)	(11–12)	(13–15)	(16–18)	(19–21) /
OB (1–2)		(3–6)	(7)	(8)	(9)	(10)	(11–12)	(13–15)	(16–18)	(19–21) /

BS 1 (1–3) ← Number of Banksia species at this Locality (4–43) /

Additional Remarks:

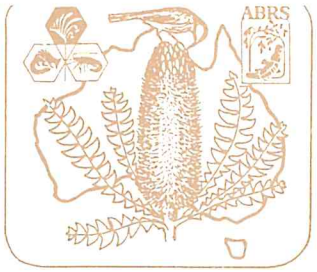

BANKSIA ATLAS — SIGHT RECORD SHEET

Use BLOCK LETTERS to fill in blank boxes ☐ inserting one letter per space.
Shaded boxes ☐ are "for office use only".
On dashed lines ..... use own handwriting.
If in doubt about a record, leave space blank.
Write zero as "Ø", seven as "7", letter i as "I", letter Z as "Z".

Map used and scale LAMEROO 1 : 50,000

Observer	State code	Date of Observation Yr	Mn	Dy	Locality No. for day
RCCVA	SA	86	Ø6	Ø4	C

LOCALITY

Latitude	Longitude	Locality Resolution code	Local Authority code	Name of Local Authority (Shire etc.)
GD 35°29'48"	14Ø°43'31"	2	Ø48	LAMEROO

Nearest named place: NP LAMEROO

Straight line distance from nearest place (km) (last digit ↓): 26.5

Direction from nearest place (↑ first letter): SE

Further details of location: LO

Reserve or National Park? PR N (Y = yes, N = no)

Reserve/Park Name

Reserve number

Reserve class

HABITAT

Altitude (m) (last digit ↓): HT 12Ø

Altitude Resolution Code: 1

Within 2 km of Coast? N (Y = yes, N = no)

Landform code: GS

Aspect of Slope (x x x = no slope) (first letter): S

Surface Soil code: S

Soil Colour code: W

Vegetation Structure code: MA

Vegetation restricted to road verge? N (Y = yes, N = no)

If "x" (= other) recorded for any of above, please specify,

Signs of Fire? N (Y = yes, N = no)

If yes, approx. number of months ago. (Ø = less than 1 month) (last digit)

Dominant species at Record Locality: MALLEE

BANKSIAS PRESENT

Name	Species code	Shrub (S) or Tree (T)	Population code	Flower code	New Shoot growth? (Y = yes, N = no)	Response to fire code	Average Height (metres) (last digit ↓)	Pollinator code	Specify Name of Pollinator if Known
OB B. ORNATA	ORN	S	2	F	N		1.5	14	
OB									
OB									
OB									
OB									

BS 1 ← Number of Banksia species at this Locality

Additional Remarks:

A45



BANKSIA ATLAS — SIGHT RECORD SHEET

Use BLOCK LETTERS to fill in blank boxes ☐ inserting one letter per space.
Shaded boxes ☐ are "for office use only".
On dashed lines ..... use own handwriting.
If in doubt about a record, leave space blank.
Write zero as "Ø", seven as "7", letter i as "I", letter Z as "Z".

Observer: R C C V A (1–5) | State code: S A (6–7) | Date of Observation Yr Mn Dy: 8 6 Ø 6 Ø 4 (8–13) | Locality No. for day: D (14)

Map used and scale: LAMEROO 1:50,000

LOCALITY

Latitude: G D 3 5 2 9' 4 8" (1–8)
Longitude: 1 4 Ø 4 4' 1 8" (9–15)
Locality Resolution code: 2 (16)
Local Authority code: Ø 4 8 (17–21)
Name of Local Authority (Shire etc.): LAMEROO

Nearest named place: N P L A M E R O O (1–26)
Straight line distance from nearest place (km) (last digit): 2 7 (27–31)
Direction from nearest place: S E (32–34) (first letter)

Further details of location: L O (1–36)

Reserve or National Park? P R (1–2): N (3) Y = yes N = no
Reserve/Park Name .....
Reserve number (4–10)
Reserve class (11)

HABITAT

Altitude (m) (last digit): H T 1 2 Ø (1–6)
Altitude Resolution Code: 1 (7)

Within 2 km of Coast?: N (8) Y = yes N = no
Landform code: G S (9–10)
Aspect of Slope (x x x = no slope) (first letter): S (11–13)

Surface Soil code: S (14)
Soil Colour code: W (15)
Vegetation Structure code: S S (16–17)
Vegetation restricted to road verge?: N (18) Y = yes N = no

If "x" (= other) recorded for any of above, please specify,

Signs of Fire?: N (19) Y = yes N = no
If yes, approx. number of months ago. (Ø = less than 1 month) (last digit): (20–21)

Dominant species at Record Locality: NONE

BANKSIAS PRESENT

	Name	Species code (3–6)	Shrub (S) or Tree (T) (7)	Population code (8)	Flower code (9)	New Shoot growth? (10) Y = yes N = no	Response to fire code (11–12)	Average Height (metres) (last digit) (13–15)	Pollinator code (16–18)	Specify Name of Pollinator if Known (19–21)
O B (1–2)	B. ORNATA	O R N	S	2	F	N		1 • 5	1 4	
O B										
O B										
O B										
O B										

B S 1 (1–3) ← Number of Banksia species at this Locality

Additional Remarks:

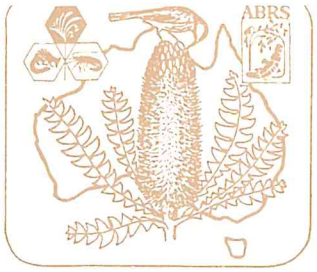

BANKSIA ATLAS — SIGHT RECORD SHEET

Use BLOCK LETTERS to fill in blank boxes ☐ inserting one letter per space.
Shaded boxes ☐ are "for office use only".
On dashed lines ..... use own handwriting.
If in doubt about a record, leave space blank.
Write zero as "Ø", seven as "7", letter i as "I", letter Z as "Z".

161
WD 21 -71
V30 -70

Observer: R C C V A (1–5) | State code: S A (6–7) | Date of Observation Yr Mn Dy: 8 6 Ø 6 Ø 4 (8–13) | Locality No. for day: ~~4~~ E (14/)

Map used and scale: LAMEROO 1':50,000

LOCALITY

Latitude: G D 3 5 2 9 4 3 (1–8)
Longitude: 1 4 Ø 4 5 Ø Ø (9–15)
Locality Resolution code: 2 (16)
Local Authority code: Ø 4 8 (17–21 /)
Name of Local Authority (Shire etc.): LAMEROO

Nearest named place: N P L A M E R O O (1–26)
Straight line distance from nearest place (km) (last digit ↓): 2 8 (27–31)
Direction from nearest place: S E (32–34 /) (↑ first letter)

Further details of location: L O (1–36)

Reserve or National Park? P R (1–2) — N (3) Y = yes N = no
Reserve/Park Name .....
Reserve number (4–10)
Reserve class (11 /)

HABITAT

Altitude (m) (last digit ↓): H T 1 1 5 (1–6)
Altitude Resolution Code: 1 (7)
Within 2 km of Coast? N (8) Y = yes N = no
Landform code: G S (9–10)
Aspect of Slope (x x x = no slope) (first letter →): S (11–13)
Surface Soil code: S (14)
Soil Colour code: W (15)
Vegetation Structure code: S S (16–17)
Vegetation restricted to road verge? N (18) Y = yes N = no

If "x" (= other) recorded for any of above, please specify,

Signs of Fire? N (19) Y = yes N = no
If yes, approx. number of months ago. (Ø = less than 1 month) (20–21 / ←(last digit))

Dominant species at Record Locality: NONE

BANKSIAS PRESENT

	Name	Species code (3–6)	Shrub (S) or Tree (T) (7)	Population code (8)	Flower code (9)	New Shoot growth? (10) Y = yes N = no	Response to fire code (11–12)	Average Height (metres) (last digit ↓) (13–15)	Pollinator code (16–18)	Specify Name of Pollinator if Known (19–21 /)
O B (1–2)	B. ORNATA	O R N	S	2	F	N		2	1 4	
O B										
O B										
O B										
O B										

B S 1 ← Number of Banksia species at this Locality (1–3)

Additional Remarks: Locality No 14 ended at Junction of Bordertown Rd.



A45



BANKSIA ATLAS — SIGHT RECORD SHEET

Use BLOCK LETTERS to fill in blank boxes ☐ inserting one letter per space.
Shaded boxes ☐ are "for office use only".
On dashed lines ..... use own handwriting.
If in doubt about a record, leave space blank.
Write zero as "Ø", seven as "7", letter i as "I", letter Z as "Z".

Observer: R C L G A (1–5) | State code: S A (6–7) | Date of Observation Yr Mn Dy: 8 5 Ø 9 3 Ø (8–13) | Locality No. for day: 1 (14)

Map used and scale: 1:100 000 LINCOLN SHEET 6028 NATMAP

LOCALITY

Latitude: G D 3 4 ° 3 5 ' 3 7 " (1–8)
Longitude: 1 3 5 ° 3 6 ' 4 Ø " (9–15)
Locality Resolution code: 2 (16)
Local Authority code: Ø 5 2 (17–21)
Name of Local Authority (Shire etc.): LINCOLN

Nearest named place: N P W A N I L L A _ R A I L W A Y _ S T A T I O N (1–26)
Straight line distance from nearest place (km) (last digit ↓): 9 . 6 (27–31)
Direction from nearest place: S W (32–34) (↑ first letter)

Further details of location (1–70):
L O I N _ P A R K I N G _ B A Y _ O N _ P O R T _ L I N C O L N _ T O
W A N G A R Y _ R O A D

Reserve or National Park? P R (1–2) — N (3) Y = yes N = no
Reserve/Park Name: .....
Reserve number (4–10)
Reserve class (11)

HABITAT

Altitude (m) (last digit ↓): H T _ _ 5 5 (1–6)
Altitude Resolution Code: 1 (7)

Within 2 km of Coast? N (8) Y = yes N = no
Landform code: G S (9–10)
Aspect of Slope (x x x = no slope) (first letter →): N W _ (11–13)

Surface Soil code: S (14)
Soil Colour code: B (15)
Vegetation Structure code: W L (16–17)
Vegetation restricted to road verge? N (18) Y = yes N = no

If "x" (= other) recorded for any of above, please specify:

Signs of Fire? N (19) Y = yes N = no
If yes, approx. number of months ago. (Ø = less than 1 month) _ _ (20–21) ← (last digit)

Dominant species at Record Locality: Casuarinas, blackboys, eucalyptus

BANKSIAS PRESENT

	Name	Species code	Shrub (S) or Tree (T)	Population code	Flower code	New Shoot growth?	Response to fire code	Average Height (metres) (last digit ↓)	Pollinator code	Specify Name of Pollinator if Known
O B (1–2)	B. MARGINATA	M A R _ (3–6)	S (7)	2 (8)	C (9)	N (10) Y = yes N = no	_ _ (11–12)	1 . 5 (13–15)	N _ _ (16–18)	_ _ _ (19–21)
O B (1–2)		_ _ _ _ (3–6)	_ (7)	_ (8)	_ (9)	_ (10)	_ _ (11–12)	_ _ _ (13–15)	_ _ _ (16–18)	_ _ _ (19–21)
O B (1–2)		_ _ _ _ (3–6)	_ (7)	_ (8)	_ (9)	_ (10)	_ _ (11–12)	_ _ _ (13–15)	_ _ _ (16–18)	_ _ _ (19–21)
O B (1–2)		_ _ _ _ (3–6)	_ (7)	_ (8)	_ (9)	_ (10)	_ _ (11–12)	_ _ _ (13–15)	_ _ _ (16–18)	_ _ _ (19–21)
O B (1–2)		_ _ _ _ (3–6)	_ (7)	_ (8)	_ (9)	_ (10)	_ _ (11–12)	_ _ _ (13–15)	_ _ _ (16–18)	_ _ _ (19–21)

B S 1 (1–3) ← Number of Banksia species at this Locality
(4–43)

Additional Remarks: The marginata in the Lincoln area rarely exceed 2m in hight and are generally round bushy shrubs. The leaves are shooter and slightly broader them the leaves on marginata near home (Aberfoyle Park)

A45



BANKSIA ATLAS — SIGHT RECORD SHEET

Use BLOCK LETTERS to fill in blank boxes ☐ inserting one letter per space.
Shaded boxes ☐ are "for office use only".
On dashed lines ..... use own handwriting.
If in doubt about a record, leave space blank.
Write zero as "Ø", seven as "7", letter i as "I", letter Z as "Z".

Observer: R C S G E (1–5) | State code: S A (6–7) | Date of Observation Yr Mn Dy: 8 5 1 2 2 6 (8–13) | Locality No. for day: 1 (14)

Map used and scale: SA GOVT. MAP N°5929-II (COULTA) 1 : 50000

LOCALITY

Latitude: G D 3 4 2 5 4 7 (1–8)
Longitude: 1 3 5 2 9 4 Ø (9–15)
Locality Resolution code: 2 (16)
Local Authority code: Ø 5 2 (17–21)
Name of Local Authority (Shire etc.): LINCOLN DISTRICT COUNCIL.

Nearest named place: N P C O U L T A (1–26)
Straight line distance from nearest place (km) (last digit): 5 (27–31)
Direction from nearest place: S S E (32–34) (first letter)

Further details of location (1–70):
L O A L O N G R I D G E O F M A R B L E R A N G E

Reserve or National Park? P R (1–2) — N (3) Y = yes N = no
Reserve/Park Name: .....
Reserve number (4–10):
Reserve class (11):

HABITAT

Altitude (m) (last digit): H T 4 Ø Ø (1–6)
Altitude Resolution Code: 1 (7)
Within 2 km of Coast? N (8) Y = yes N = no
Landform code: S S (9–10)
Aspect of Slope (x x x = no slope): (first letter) E (11–13)
Surface Soil code: R (14)
Soil Colour code: G (15)
Vegetation Structure code: S S (16–17)
Vegetation restricted to road verge? N (18) Y = yes N = no

If "x" (= other) recorded for any of above, please specify,

Signs of Fire? N (19) Y = yes N = no
If yes, approx. number of months ago. (Ø = less than 1 month) (last digit): (20–21)

Dominant species at Record Locality: .....

BANKSIAS PRESENT

	Name	Species code	Shrub (S) or Tree (T)	Population code	Flower code	New Shoot growth? (Y = yes N = no)	Response to fire code	Average Height (metres) (last digit)	Pollinator code	Specify Name of Pollinator if Known
OB (1–2)	B. marginata	M A R (3–5)	S (7)	3 (8)	A (9)	(10)	(11–12)	0 · 5 (13–15)	(16–18)	(19–21)
OB		(3–5)	(7)	(8)	(9)	(10)	(11–12)	(13–15)	(16–18)	(19–21)
OB		(3–5)	(7)	(8)	(9)	(10)	(11–12)	(13–15)	(16–18)	(19–21)
OB		(3–5)	(7)	(8)	(9)	(10)	(11–12)	(13–15)	(16–18)	(19–21)
OB		(3–5)	(7)	(8)	(9)	(10)	(11–12)	(13–15)	(16–18)	(19–21)

BS 1 (1–3) ← Number of Banksia species at this Locality (4–43)

Additional Remarks: B. marginata common on upper slopes of Marble Range.

A45



BANKSIA ATLAS — SIGHT RECORD SHEET

Use BLOCK LETTERS to fill in blank boxes ☐ inserting one letter per space.
Shaded boxes ☐ are "for office use only".
On dashed lines ..... use own handwriting.
If in doubt about a record, leave space blank.
Write zero as "Ø", seven as "7", letter i as "I", letter Z as "Z".

Map used and scale S.A. Govt Map N° 5929-11 (Coulta) 1:50000

Observer	State code	Date of Observation Yr Mn Dy	Locality No. for day
RCSGE	SA	85 12 26	2

LOCALITY

Latitude: GD 34 27 20 (1–8)
Longitude: 135 29 40 (9–15)
Locality Resolution code: 2 (16)
Local Authority code: Ø52 (17–21)
Name of Local Authority (Shire etc.): Lincoln District Council.

Nearest named place: NP COULTA (1–26)
Straight line distance from nearest place (km) (last digit ↓): 8.2 (27–31)
Direction from nearest place: SSE (32–34) (↑ first letter)

Further details of location: LO EASTERN SLOPES OF MARBLE RANGE (37–70)

Reserve or National Park? PR (1–2): N (3) Y = yes N = no
Reserve/Park Name .....
Reserve number (4–10)
Reserve class (11)

HABITAT

Altitude (m) (last digit ↓): HT 200 (1–6)
Altitude Resolution Code: 1 (7)
Within 2 km of Coast? N (8) Y = yes N = no
Landform code: SS (9–10)
Aspect of Slope (x x x = no slope) (first letter): E (11–13)
Surface Soil code: R (14)
Soil Colour code: G (15)
Vegetation Structure code: SS (16–17)
Vegetation restricted to road verge? N (18) Y = yes N = no

If "x" (= other) recorded for any of above, please specify,

Signs of Fire? N (19) Y = yes N = no
If yes, approx. number of months ago. (Ø = less than 1 month) (last digit) (20–21)

Dominant species at Record Locality: Astrolama ~~humifusum~~ conostephioides

BANKSIAS PRESENT

	Name	Species code	Shrub (S) or Tree (T)	Population code	Flower code	New Shoot growth?	Response to fire code	Average Height (metres) (last digit ↓)	Pollinator code	Specify Name of Pollinator if Known
OB	B. ornata	ORN	S	2	A	Y = yes N = no		2		
OB										
OB										
OB										
OB										

BSi (1–3) ← Number of Banksia species at this Locality

Additional Remarks:

A45



BANKSIA ATLAS — SIGHT RECORD SHEET

Use BLOCK LETTERS to fill in blank boxes ☐ inserting one letter per space.
Shaded boxes ☐ are "for office use only".
On dashed lines.....use own handwriting.
If in doubt about a record, leave space blank.
Write zero as "Ø", seven as "7", letter i as "I", letter Z as "Z".

Map used and scale SAGONT MAP Nº 6628-IV "WANILLA" 1:50000 LINCOLN 1:100000

Observer: R C S G E (1–5) | State code: S A (6–7) | Date of Observation Yr Mn Dy: 8 6 Ø 6 2 5 (8–13) | Locality No. for day: 1 (14/)

LOCALITY

Latitude: G D 3 4° 3 1' 4 2" (1–8)
Longitude: 1 3 5° 4 1' 4 3" (9–15)
Locality Resolution code: 2 (16)
Local Authority code: Ø 5 2 (17–21/)
Name of Local Authority (Shire etc.): LINCOLN DISTRICT COUNCIL

Nearest named place: N P S T R A W B E R R Y H I L L (1–26)
Straight line distance from nearest place (km) (last digit ↓): 1 · 3 (27–31)
Direction from nearest place: W S W (32–34/) (↑ first letter)

Further details of location (1–70/):
L O 2 KM FROM DUCK PONDS - WANILLA ROAD
ALONG VEHICULAR TRACK

Reserve or National Park? P R (1–2) | N (3) Y = yes N = no
Reserve/Park Name.....
Reserve number: (4–10)
Reserve class: (11/)

HABITAT

Altitude (m) (last digit ↓): H T 1 1 Ø (1–6)
Altitude Resolution Code: 2 (7)
Within 2 km of Coast? N (8) Y = yes N = no
Landform code: G S (9–10)
Aspect of Slope (x x x = no slope) (first letter →): S W (11–13)
Surface Soil code: S (14)
Soil Colour code: W (15)
Vegetation Structure code: W L (16–17)
Vegetation restricted to road verge? Y (18) Y = yes N = no

If "x" (= other) recorded for any of above, please specify,

Signs of Fire? N (19) Y = yes N = no
If yes, approx. number of months ago. (Ø = less than 1 month) (last digit) (20–21/)
Dominant species at Record Locality: Euc. cladocalyx

BANKSIAS PRESENT

	Name	Species code	Shrub (S) or Tree (T)	Population code	Flower code	New Shoot growth? (Y = yes N = no)	Response to fire code	Average Height (metres) (last digit ↓)	Pollinator code	Specify Name of Pollinator if Known
OB (1–2)	B. ornata	ORN (3–6)	S (7)	1 (8)	A (9)	Y (10)	(11–12)	1 (13–15)	(16–18)	(19–21/)
OB (1–2)	B. marginata	MAR (3–6)	S (7)	1 (8)	A (9)	Y (10)	(11–12)	1 (13–15)	1 (16–18)	New Holland honeyeater (19–21/)
OB (1–2)		(3–6)	(7)	(8)	(9)	(10)	(11–12)	(13–15)	(16–18)	(19–21/)
OB (1–2)		(3–6)	(7)	(8)	(9)	(10)	(11–12)	(13–15)	(16–18)	(19–21/)
OB (1–2)		(3–6)	(7)	(8)	(9)	(10)	(11–12)	(13–15)	(16–18)	(19–21/)

BS 2 (1–3) ← Number of Banksia species at this Locality (4–43/)

Additional Remarks:

BANKSIA ATLAS — SIGHT RECORD SHEET

Use BLOCK LETTERS to fill in blank boxes ☐ inserting one letter per space.
Shaded boxes ☐ are "for office use only".
On dashed lines ..... use own handwriting.
If in doubt about a record, leave space blank.
Write zero as "Ø", seven as "7", letter i as "I", letter Z as "Z". LINCOLN 1:100 000

Map used and scale SA GOVT MAP N° 6028-I ("LINCOLN") 1:50000

Observer: R C S G E (1–5) | State code: S A (6–7) | Date of Observation Yr Mn Dy: 8 6 Ø 7 Ø 7 (8–13) | Locality No. for day: 1 (14)

LOCALITY

Latitude: G D 3 4° 4 4' Ø 9" (1–8) | Longitude: 1 3 5° 4 9' 4 8" (9–15) | Locality Resolution code: 2 (16) | Local Authority code: Ø 5 2 (17–21) /

Name of Local Authority (Shire etc.): LINCOLN DISTRICT COUNCIL

Nearest named place: N P S T A M F O R D O V A L (1–26)

Straight line distance from nearest place (km) (last digit ↓): 1 (27–31)

Direction from nearest place: E (32–34) / (↑ first letter)

Further details of location (1–70 /):
L O J U N C T I O N O F N E W W E S T R O A D A N D
P I N E S - F R E E Z E R R O A D

Reserve or National Park? P R (1–2) | N (3) Y = yes N = no

Reserve/Park Name .....

Reserve number (4–10) | Reserve class (11) /

HABITAT

Altitude (m) (last digit ↓): H T 1 2 Ø (1–6)

Altitude Resolution Code: 2 (7)

Within 2 km of Coast? N (8) Y = yes N = no

Landform code: G S (9–10)

Aspect of Slope (x x x = no slope) (first letter →): S W (11–13)

Surface Soil code: X (14)

Soil Colour code: X (15)

Vegetation Structure code: M A (16–17)

Vegetation restricted to road verge? N (18) Y = yes N = no

If "x" (= other) recorded for any of above, please specify,
Brown laterite with extensive outcrops of limestone

Signs of Fire? N (19) Y = yes N = no

If yes, approx. number of months ago. (Ø = less than 1 month) (last digit ←) (20–21) /

Dominant species at Record Locality: Euc. diversifolia
Acacia paradoxa.

BANKSIAS PRESENT

	Name	Species code	Shrub (S) or Tree (T)	Population code	Flower code	New Shoot growth? Y = yes N = no	Response to fire code	Average Height (metres) (last digit ↓)	Pollinator code	Specify Name of Pollinator if Known
O B (1–2)	B. marginata	M A R (3–6)	S (7)	2 (8)	A (9)	Y (10)	(11–12)	1 · 5 (13–15)	N (16–18)	(19–21) /
O B (1–2)		(3–6)	(7)	(8)	(9)	(10)	(11–12)	(13–15)	(16–18)	(19–21) /
O B (1–2)		(3–6)	(7)	(8)	(9)	(10)	(11–12)	(13–15)	(16–18)	(19–21) /
O B (1–2)		(3–6)	(7)	(8)	(9)	(10)	(11–12)	(13–15)	(16–18)	(19–21) /
O B (1–2)		(3–6)	(7)	(8)	(9)	(10)	(11–12)	(13–15)	(16–18)	(19–21) /

B S 1 (1–3) ← Number of Banksia species at this Locality

(4–43) /

Additional Remarks:

BANKSIA ATLAS — SIGHT RECORD SHEET

Use BLOCK LETTERS to fill in blank boxes ☐ inserting one letter per space.
Shaded boxes ☐ are "for office use only".
On dashed lines.....use own handwriting.
If in doubt about a record, leave space blank.
Write zero as "Ø", seven as "7", letter i as "I", letter Z as "Z"

CUMMINS 1:100000

Map used and scale S.A. Govt. MAP N° 6629-III "Cummins" 1:50 000

Observer: R C S G E (1–5)
State code: S A (6–7)
Date of Observation: Yr 8 6 / Mn Ø 7 / Dy 1 Ø (8–13)
Locality No. for day: 1 (14)

LOCALITY

Latitude: G D 3 4 2 7 2 Ø (1–8)
Longitude: 1 3 5 3 4 1 Ø (9–15)
Locality Resolution code: 2 (16)
Local Authority code: Ø 5 2 (17–21)
Name of Local Authority (Shire etc.): LINCOLN DISTRICT COUNCIL

Nearest named place: N P B A R R E T T L A K E (1–26)
Straight line distance from nearest place (km) (last digit ↓): 1 . 1 (27–31)
Direction from nearest place: N W (32–34)
(↑ first letter)

Further details of location (1–70):
L O 1 3 K M F R O M E D I L L I L I E A L O N G W A N G A R Y
R O A D

Reserve or National Park? P R (1–2) — N (3) Y = yes N = no
Reserve/Park Name
Reserve number (4–10)
Reserve class (11)

HABITAT

Altitude (m) (last digit ↓): H T S Ø (1–6)
Altitude Resolution Code: 1 (7)
Within 2 km of Coast? N (8) Y = yes N = no
Landform code: F L (9–10)
Aspect of Slope (x x x = no slope) (first letter →): X X X (11–13)
Surface Soil code: S (14)
Soil Colour code: W (15)
Vegetation Structure code: M A (16–17)
Vegetation restricted to road verge? N (18) Y = yes N = no

If "x" (= other) recorded for any of above, please specify,

Signs of Fire? N (19) Y = yes N = no
If yes, approx. number of months ago. (Ø = less than 1 month) (last digit ↓) (20–21)

Dominant species at Record Locality: Eue incrassata, Banksia ornata, Adenanthos terminalis, Leptospermum coriaceum

BANKSIAS PRESENT

	Name	Species code	Shrub (S) or Tree (T)	Popu-lation code	Flower code	New Shoot growth?	Response to fire code	Average Height (metres) (last digit ↓)	Pollinator code	Specify Name of Pollinator if Known
O B (1–2)	B. ornata	O R N (3–6)	S (7)	3 (8)	A (9)	Y (10) Y = yes N = no	(11–12)	1 . 5 (13–15)	1 (16–18)	New Holland honeyeater (19–21)
O B										
O B										
O B										
O B										

B S 1 (1–3) ← Number of Banksia species at this Locality

Additional Remarks: Roadside was in the process of being cleared for roadworks by the District Council of Lincoln

A45

BANKSIA ATLAS — SIGHT RECORD SHEET

CRC000 226

Use BLOCK LETTERS to fill in blank boxes ☐ inserting one letter per space.
Shaded boxes ☐ are "for office use only".
On dashed lines .....use own handwriting.
If in doubt about a record, leave space blank.
Write zero as "Ø", seven as "7", letter i as "I", letter Z as "Z".

WD30-68 / VD29 / CUMMINS 100000

Observer: RCSGE (1–5) | State code: SA (6–7) | Date of Observation Yr Mn Dy: 86Ø71Ø (8–13) | Locality No. for day: 2 (14)

Map used and scale: SA GOVT. MAP N° 6Ø29-111 "CUMMINS" 1:5ØØØØ

LOCALITY

Latitude: GD34 25 4Ø (1–8) | Longitude: 135 41 4Ø (9–15) | Locality Resolution code: 2 (16) | Local Authority code: Ø52 (17–21) /

Name of Local Authority (Shire etc.): LINCOLN DISTRICT COUNCIL

Straight line distance from nearest place (km) (last digit ↓): Ø.8 (27–31) | Direction from nearest place: WNW (32–34) / (↑ first letter)

Nearest named place: NPEDILLIE (1–26)

Further details of location: LO 0·8 KM FROM EDILLILIE ALONG WANGARY ROAD (1–70) /

Reserve or National Park? PR (1–2) | N (3) Y = yes N = no | Reserve/Park Name ..... | Reserve number (4–10) | Reserve class (11) /

HABITAT

Altitude (m) (last digit ↓): HT 7Ø (1–6) | Altitude Resolution Code: 1 (7)

Within 2 km of Coast? N (8) Y = yes N = no

Landform code: FL (9–10)

Aspect of Slope (x x x = no slope) (first letter →): XXX (11–13)

Surface Soil code: T (14)

Soil Colour code: B (15)

Vegetation Structure code: SS (16–17)

Vegetation restricted to road verge? N (18) Y = yes N = no

If "x" (= other) recorded for any of above, please specify,

Signs of Fire? N (19) Y = yes N = no

If yes, approx. number of months ago. (Ø = less than 1 month) ← (last digit) (20–21) /

Dominant species at Record Locality: Melaleuca uncinata, B. ornata, B. marginata

BANKSIAS PRESENT

	Name	Species code	Shrub (S) or Tree (T)	Population code	Flower code	New Shoot growth? (Y = yes N = no)	Response to fire code	Average Height (metres) (last digit ↓)	Pollinator code	Specify Name of Pollinator if Known
OB (1–2)	B. ornata	ORN (3–6)	S (7)	3 (8)	A (9)	Y (10)	(11–12)	1·5 (13–15)	(16–18)	(19–21) /
OB (1–2)	B. marginata	MAR (3–6)	S (7)	3 (8)	A (9)	Y (10)	(11–12)	1 (13–15)	(16–18)	(19–21) /
OB (1–2)		(3–6)	(7)	(8)	(9)	(10)	(11–12)	(13–15)	(16–18)	(19–21) /
OB (1–2)		(3–6)	(7)	(8)	(9)	(10)	(11–12)	(13–15)	(16–18)	(19–21) /
OB (1–2)		(3–6)	(7)	(8)	(9)	(10)	(11–12)	(13–15)	(16–18)	(19–21) /

BS2 (1–3) ← Number of Banksia species at this Locality

(4–43) /

Additional Remarks: B. marginata was regenerating after clearing, B. ornata was not.

BANKSIA ATLAS — SIGHT RECORD SHEET

Use BLOCK LETTERS to fill in blank boxes ☐ inserting one letter per space.
Shaded boxes ☐ are "for office use only".
On dashed lines ..... use own handwriting.
If in doubt about a record, leave space blank.
Write zero as "Ø", seven as "7", letter i as "I", letter Z as "Z". LINCOLN 1:100000

Map used and scale SA GOVT MAP Nº 6028-III "SLEAFORD" 1:50000

Observer: R C S G E (1–5) | State code: S A (6–7) | Date of Observation Yr Mn Dy: 8 6 Ø 8 Ø 6 (8–13) | Locality No. for day: 1 (14)

LOCALITY

Latitude: G D 3 4 5 1 1 5 (1–8)
Longitude: 1 3 5 4 2 5 5 (9–15)
Locality Resolution code: 2 (16)
Local Authority code: Ø 5 2 (17–21)
Name of Local Authority (Shire etc.): LINCOLN DISTRICT COUNCIL
Nearest named place: N P S L E A F O R D M E R E (1–26)
Straight line distance from nearest place (km) (last digit): Ø · 3 (27–31)
Direction from nearest place: W (32–34)
Further details of location (1–70):
L O A L O N G R O A D S I D E F O R 7 K M F R O M Ø · 2 K M
A L O N G R O A D F I S H E R Y B A Y R O A D
Reserve or National Park? P R (1–2); N (3) Y = yes N = no
Reserve/Park Name:
Reserve number (4–10):
Reserve class (11)

HABITAT

Altitude (m) (last digit): H T 2 Ø (1–6)
Altitude Resolution Code: 1 (7)
Within 2 km of Coast? Y (8) Y = yes N = no
Landform code: F L (9–10)
Aspect of Slope (x x x = no slope) (first letter): X X X (11–13)
Surface Soil code: X (14)
Soil Colour code: X (15)
Vegetation Structure code: M A (16–17)
Vegetation restricted to road verge? N (18) Y = yes N = no
If "x" (= other) recorded for any of above, please specify,
BROWN LATERITE WITH LIMESTONE OUTCROPS
Signs of Fire? N (19) Y = yes N = no
If yes, approx. number of months ago. (Ø = less than 1 month) (last digit) (20–21)
Dominant species at Record Locality: EUC DIVERSIFOLIA

BANKSIAS PRESENT

	Name	Species code	Shrub (S) or Tree (T)	Population code	Flower code	New Shoot growth? Y = yes N = no	Response to fire code	Average Height (metres) (last digit)	Pollinator code	Specify Name of Pollinator if Known
OB (1–2)	B. marginata	M A R (3–6)	S (7)	3 (8)	A (9)	Y (10)	(11–12)	1 (13–15)	(16–18)	(19–21)
OB (1–2)		(3–6)	(7)	(8)	(9)	(10)	(11–12)	(13–15)	(16–18)	(19–21)
OB (1–2)		(3–6)	(7)	(8)	(9)	(10)	(11–12)	(13–15)	(16–18)	(19–21)
OB (1–2)		(3–6)	(7)	(8)	(9)	(10)	(11–12)	(13–15)	(16–18)	(19–21)
OB (1–2)		(3–6)	(7)	(8)	(9)	(10)	(11–12)	(13–15)	(16–18)	(19–21)

BS 1 ← Number of Banksia species at this Locality (1–3)
(4–43)

Additional Remarks:

BANKSIA ATLAS — SIGHT RECORD SHEET

Use BLOCK LETTERS to fill in blank boxes ☐ inserting one letter per space.
Shaded boxes ☐ are "for office use only".
On dashed lines .....use own handwriting.
If in doubt about a record, leave space blank.
Write zero as "Ø", seven as "7", letter i as "I", letter Z as "Z".

Observer: R C L C A (1–5) | State code: S A (6–7) | Date of Observation Yr Mn Dy: 8 5 Ø 9 3 Ø (8–13) | Locality No. for day: 2 (14/)

Map used and scale 1:100000 LINCOLN SHEET 6028 NATMAP

LOCALITY

Latitude: G D 3 4° 3 5' 3 4" (1–8)
Longitude: 1 3 5° 3 6' Ø 5" (9–15)
Locality Resolution code: 2 (16)
Local Authority code: Ø 5 2 (17–21 /)
Name of Local Authority (Shire etc.): LINCOLN

Nearest named place: N P W A N I L L A R . S . (1–26)
Straight line distance from nearest place (km) (last digit ↓): 1 Ø . 1 (27–31)
Direction from nearest place: S W (32–34 /) (↑ first letter)

Further details of location (1–70 /):
LOPORT LINCOLN TO WANGARY ROAD E OF
ROAD TO "BEAUMONT" H.S.

Reserve or National Park? PR (1–2) N (3) Y = yes N = no
Reserve/Park Name.....
Reserve number (4–10)
Reserve class (11 /)

HABITAT

Altitude (m) (last digit ↓): H T 4 Ø (1–6)
Altitude Resolution Code: 1 (7)

Within 2 km of Coast? N (8) Y = yes N = no
Landform code: F L (9–10)
Aspect of Slope (x x x = no slope) (first letter →): X X X (11–13)

Surface Soil code: S (14)
Soil Colour code: B (15)
Vegetation Structure code: W L (16–17)
Vegetation restricted to road verge? Y (18) Y = yes N = no

If "x" (= other) recorded for any of above, please specify,

Signs of Fire? N (19) Y = yes N = no
If yes, approx. number of months ago. (Ø = less than 1 month) (last digit) (20–21 /)

Dominant species at Record Locality: Casuarinas, blackboys, eucalyptus.

BANKSIAS PRESENT

	Name	Species code (3–6)	Shrub (S) or Tree (T) (7)	Population code (8)	Flower code (9)	New Shoot growth? (10) Y = yes N = no	Response to fire code (11–12)	Average Height (metres) (last digit ↓) (13–15)	Pollinator code (16–18)	Specify Name of Pollinator if Known (19–21 /)
OB (1–2)	B. MARGINATA	M A R	S	1	C	N		1 . 5	N	
OB										
OB										
OB										
OB										

BS 1 (1–3) ← Number of Banksia species at this Locality

Additional Remarks:



BANKSIA ATLAS — SIGHT RECORD SHEET

Use BLOCK LETTERS to fill in blank boxes ☐ inserting one letter per space.
Shaded boxes ☐ are "for office use only".
On dashed lines ..... use own handwriting.
If in doubt about a record, leave space blank.
Write zero as "Ø", seven as "7", letter i as "I", letter Z as "Z".

Observer: RCLGA (1–5) | State code: SA (6–7) | Date of Observation Yr Mn Dy: 85Ø9 3Ø (8–13) | Locality No. for day: 3 (14)

Map used and scale 1:100 000 LINCOLN SHEET 6028 NATMAP

LOCALITY

Latitude: GD 34 3Ø 33 (1–8) | Longitude: 135 35 3Ø (9–15) | Locality Resolution code: 2 (16) | Local Authority code: Ø52 (17–21) /

Name of Local Authority (Shire etc.): LINCOLN

Nearest named place: NP WANILLA R.S. (1–26)

Straight line distance from nearest place (km) (last digit ↓): 8.4 (27–31)

Direction from nearest place: WNW (32–34) / (↑ first letter)

Further details of location (1–70 /):
LOD IRT ROAD W OF WANILLA NEAR CROSS ROAD

Reserve or National Park? PR (1–2) | N (3) Y = yes N = no

Reserve/Park Name .....

Reserve number (4–10) | Reserve class (11) /

HABITAT

Altitude (m) (last digit ↓): HT 4Ø (1–6)

Altitude Resolution Code: 1 (7)

Within 2 km of Coast? N (8) Y = yes N = no

Landform code: FL (9–10)

Aspect of Slope (x x x = no slope) (first letter →): XXX (11–13)

Surface Soil code: S (14)

Soil Colour code: B (15)

Vegetation Structure code: LS (16–17)

Vegetation restricted to road verge? Y (18) Y = yes N = no

If "x" (= other) recorded for any of above, please specify,

Signs of Fire? N (19) Y = yes N = no

If yes, approx. number of months ago. (Ø = less than 1 month) (last digit ←) (20–21) /

Dominant species at Record Locality: Blackboys, mallee, Leptospermum coriaceum

BANKSIAS PRESENT

	Name	Species code (3–6)	Shrub (S) or Tree (T) (7)	Population code (8)	Flower code (9)	New Shoot growth? (10) Y = yes N = no	Response to fire code (11–12)	Average Height (metres) (last digit ↓) (13–15)	Pollinator code (16–18)	Specify Name of Pollinator if Known (19–21) /
OB (1–2)	B. MARGINATA	MAR	S	2	C	N		1.5	N	
OB (1–2)										
OB (1–2)										
OB (1–2)										
OB (1–2)										

BS 1 (1–3) ← Number of Banksia species at this Locality

(4–43 /)

Additional Remarks:



BANKSIA ATLAS — SIGHT RECORD SHEET

Use BLOCK LETTERS to fill in blank boxes ☐ inserting one letter per space.
Shaded boxes ☐ are "for office use only".
On dashed lines ..... use own handwriting.
If in doubt about a record, leave space blank.
Write zero as "Ø", seven as "7", letter i as "I", letter Z as "Z".

Observer: R C L G A (1 2 3 4 5) | State code: S A (6 7) | Date of Observation Yr Mn Dy: 8 5 Ø 9 3 Ø (8 9 10 11 12 13) | Locality No. for day: 4 (14)

Map used and scale 1:100 000 CUMMINS SHEET 6029

LOCALITY

Latitude: G D 3 4° 2 9' 5 1" (1 2 3 4 5 6 7 8)
Longitude: 1 3 5° 3 6' Ø 2" (9 10 11 12 13 14 15)
Locality Resolution code: 2 (16)
Local Authority code: Ø 5 2 (17 18 19 20 21 /)
Name of Local Authority (Shire etc.): LINCOLN

Nearest named place: N P W A R U N D A R . S . (1 2 3 4 5 6 7 8 9 10 11 12 13 14 15 16 17 18 19 20 21 22 23 24 25 26)
Straight line distance from nearest place (km) (last digit ↓): 7 . 8 (27 28 29 30 31)
Direction from nearest place: W S W (32 33 34 / ↑ first letter)

Further details of location:
L O O N D I R T R O A D J U S T S O F "C O L D A L E" (1 2 3 4 5 6 7 8 9 10 11 12 13 14 15 16 17 18 19 20 21 22 23 24 25 26 27 28 29 30 31 32 33 34 35 36 / 37 38 39 40 41 42 43 44 45 46 47 48 49 50 51 52 53 54 55 56 57 58 59 60 61 62 63 64 65 66 67 68 69 70 /)

Reserve or National Park? P R (1 2) — N (3) Y = yes N = no
Reserve/Park Name .....
Reserve number (4 5 6 7 8 9 10)
Reserve class (11 /)

HABITAT

Altitude (m) (last digit ↓): H T 3 5 (1 2 3 4 5 6)
Altitude Resolution Code: 1 (7)

Within 2 km of Coast? N (8) Y = yes N = no
Landform code: F L (9 10)
Aspect of Slope (x x x = no slope) (first letter →): X X X (11 12 13)

Surface Soil code: S (14)
Soil Colour code: B (15)
Vegetation Structure code: L S (16 17)
Vegetation restricted to road verge? Y (18) Y = yes N = no

If "x" (= other) recorded for any of above, please specify,

Signs of Fire? N (19) Y = yes N = no
If yes, approx. number of months ago. (Ø = less than 1 month) (last digit) (20 21 /)

Dominant species at Record Locality: Blackboys, mallee, Leptospermum coriaceum.

BANKSIAS PRESENT

	Name	Species code	Shrub (S) or Tree (T)	Popu-lation code	Flower code	New Shoot growth? (Y = yes N = no)	Response to fire code	Average Height (metres) (last digit ↓)	Pollinator code	Specify Name of Pollinator if Known
O B (1 2)	B. MARGINATA	M A R (3 4 5 6)	S (7)	2 (8)	C (9)	N (10)	(11 12)	1 . 5 (13 14 15)	N (16 17 18)	(19 20 21 /)
O B (1 2)		(3 4 5 6)	(7)	(8)	(9)	(10)	(11 12)	(13 14 15)	(16 17 18)	(19 20 21 /)
O B (1 2)		(3 4 5 6)	(7)	(8)	(9)	(10)	(11 12)	(13 14 15)	(16 17 18)	(19 20 21 /)
O B (1 2)		(3 4 5 6)	(7)	(8)	(9)	(10)	(11 12)	(13 14 15)	(16 17 18)	(19 20 21 /)
O B (1 2)		(3 4 5 6)	(7)	(8)	(9)	(10)	(11 12)	(13 14 15)	(16 17 18)	(19 20 21 /)

B S 1 (1 2 3) ← Number of Banksia species at this Locality
(4 5 6 7 8 9 10 11 12 13 14 15 16 17 18 19 20 21 22 23 / 24 25 26 27 28 29 30 31 32 33 34 35 36 37 38 39 40 41 42 43 /)

Additional Remarks:



BANKSIA ATLAS — SIGHT RECORD SHEET

Use BLOCK LETTERS to fill in blank boxes ☐ inserting one letter per space.
Shaded boxes ☐ are "for office use only".
On dashed lines ..... use own handwriting.
If in doubt about a record, leave space blank.
Write zero as "Ø", seven as "7", letter i as "I", letter Z as "Z".

Observer: R C L G A (1–5) | State code: S A (6–7) | Date of Observation Yr Mn Dy: 8 5 Ø 9 3 Ø (8–13) | Locality No. for day: 5 (14)

Map used and scale 1:100000 CUMMINS SHEET 6029

LOCALITY

Latitude: G D 3 4° 2 8′ 4 3″ (1–8)
Longitude: 1 3 5° 3 5′ 5 7″ (9–15)
Locality Resolution code: 2 (16)
Local Authority code: Ø 5 2 (17–21)
Name of Local Authority (Shire etc.): LINCOLN

Nearest named place: N P W A R U N D A R A I L W A Y S T A T I O N (1–26)
Straight line distance from nearest place (km) (last digit ↓): 7.9 (27–31)
Direction from nearest place: W (32–34) (↑ first letter)

Further details of location (1–70):
L O D I R T R O A D I N T O "W O O L A W A E D O W N S" W O F
I N T E R S E C T I O N N E A R "B E A U M O N T"

Reserve or National Park? P R (1–2) — N (3) Y = yes N = no
Reserve/Park Name .....
Reserve number (4–10)
Reserve class (11)

HABITAT

Altitude (m) (last digit ↓): H T 3 9 (1–6)
Altitude Resolution Code: 1 (7)
Within 2 km of Coast? N (8) Y = yes N = no
Landform code: F L (9–10)
Aspect of Slope (x x x = no slope) (first letter →): X X X (11–13)
Surface Soil code: S (14)
Soil Colour code: B (15)
Vegetation Structure code: S S (16–17)
Vegetation restricted to road verge? Y (18) Y = yes N = no
If "x" (= other) recorded for any of above, please specify,
.....
.....
Signs of Fire? N (19) Y = yes N = no
If yes, approx. number of months ago. (Ø = less than 1 month) (last digit) (20–21)
Dominant species at Record Locality: Blackboys, B. ornata, B. marginata, assorted low native shrubs.

BANKSIAS PRESENT

	Name	Species code (3–6)	Shrub (S) or Tree (T) (7)	Population code (8)	Flower code (9)	New Shoot growth? (10) Y = yes N = no	Response to fire code (11–12)	Average Height (metres) (last digit ↓) (13–15)	Pollinator code (16–18)	Specify Name of Pollinator if Known (19–21)
O B (1–2)	B. ORNATA	O R N	S	2	C	N		2	N	
O B (1–2)	B. MARGINATA	M A R	S	2	C	N		2	N	
O B (1–2)										
O B (1–2)										
O B (1–2)										

B S 2 ← Number of Banksia species at this Locality (1–3)

Additional Remarks: A large number of the B. marginata begining to flower, the largest number I've seen anywhere at present.

A45



BANKSIA ATLAS — SIGHT RECORD SHEET

Use BLOCK LETTERS to fill in blank boxes ☐ inserting one letter per space.
Shaded boxes ☐ are "for office use only".
On dashed lines ..... use own handwriting.
If in doubt about a record, leave space blank.
Write zero as "Ø", seven as "7", letter i as "I", letter Z as "Z".

Map used and scale 1:100000 CUMMINS

Observer: R C L G A (1–5) | State code: S A (6–7) | Date of Observation Yr Mn Dy: 8 5 Ø 9 3 Ø (8–13) | Locality No. for day: 6 (14)

LOCALITY

Latitude: G D 3 4 ° 2 4 ' 4 3 " (1–8)
Longitude: 1 3 5 ° 4 1 ' 4 1 " (9–15)
Locality Resolution code: 2 (16)
Local Authority code: Ø 5 2 (17–21)
Name of Local Authority (Shire etc.): LINCOLN
Nearest named place: N P E D I L L I L I E (1–26)
Straight line distance from nearest place (km) (last digit): Ø . 9 (27–31)
Direction from nearest place: W (32–34) (first letter)
Further details of location: L O D I R T R O A D W O F E D I L L I L I E (1–36)
Reserve or National Park? P R (1–2): N (3) Y = yes N = no
Reserve/Park Name:
Reserve number (4–10):
Reserve class (11):

HABITAT

Altitude (m) (last digit): H T 7 Ø (1–6)
Altitude Resolution Code: 1 (7)
Within 2 km of Coast?: N (8) Y = yes N = no
Landform code: F L (9–10)
Aspect of Slope (x x x = no slope) (first letter): X X X (11–13)
Surface Soil code: S (14)
Soil Colour code: B (15)
Vegetation Structure code: W S (16–17)
Vegetation restricted to road verge?: Y (18) Y = yes N = no
If "x" (= other) recorded for any of above, please specify,
Signs of Fire?: N (19) Y = yes N = no
If yes, approx. number of months ago. (Ø = less than 1 month) (last digit): (20–21)
Dominant species at Record Locality: Acacia, blackboys
Leptospermum coriaceum

BANKSIAS PRESENT

	Name	Species code (3–6)	Shrub (S) or Tree (T) (7)	Population code (8)	Flower code (9)	New Shoot growth? (10) Y = yes N = no	Response to fire code (11–12)	Average Height (metres) (last digit) (13–15)	Pollinator code (16–18)	Specify Name of Pollinator if Known (19–21)
O B (1–2)	B. ORNATA	O R N	S	3	C	N		2	N	
O B (1–2)	B. MARGINATA	M A R	S	3	C	N		2	N	
O B (1–2)										
O B (1–2)										
O B (1–2)										

B S 2 ← Number of Banksia species at this Locality (1–3)

Additional Remarks:

(4–43)

A45



BANKSIA ATLAS — SIGHT RECORD SHEET

Use BLOCK LETTERS to fill in blank boxes ☐ inserting one letter per space.
Shaded boxes ☐ are "for office use only".
On dashed lines ..... use own handwriting.
If in doubt about a record, leave space blank.
Write zero as "Ø", seven as "7", letter i as "I", letter Z as "Z".

Observer: R C L G A (1–5) | State code: S A (6–7) | Date of Observation Yr Mn Dy: 8 5 Ø 9 3 0 (8–13) | Locality No. for day: 7 (14/)

Map used and scale: 1:100 000 CUMMINS SHEET 6029

LOCALITY

Latitude: G D 3 4 ° 2 4 ' 3 9 " (1–8)
Longitude: 1 3 5 ° 4 1 ' 1 9 " (9–15)
Locality Resolution code: 2 (16)
Local Authority code: Ø 5 2 (17–21 /)
Name of Local Authority (Shire etc.): LINCOLN
Nearest named place: N P E D I L L I L I E (1–26)
Straight line distance from nearest place (km) (last digit ↓): 1 . 7 (27–31)
Direction from nearest place: W (32–34 /) (↑ first letter)
Further details of location: L O D I R T R O A D W O F E D I L L I L I E (1–70 /)
Reserve or National Park? P R (1–2) N (3) Y = yes N = no
Reserve/Park Name: (4–10)
Reserve number: (11 /)
Reserve class:

HABITAT

Altitude (m) (last digit ↓): H T 7 Ø (1–6)
Altitude Resolution Code: 1 (7)
Within 2 km of Coast? N (8) Y = yes N = no
Landform code: F L (9–10)
Aspect of Slope (x x x = no slope) (first letter →): X x x (11–13)
Surface Soil code: S (14)
Soil Colour code: B (15)
Vegetation Structure code: L S (16–17)
Vegetation restricted to road verge? Y (18) Y = yes N = no
If "x" (= other) recorded for any of above, please specify,
Signs of Fire? N (19) Y = yes N = no
If yes, approx. number of months ago. (Ø = less than 1 month) (20–21 /) ←(last digit)
Dominant species at Record Locality: Acacia, blackboys, Leptospermum coriaceum, Banksia, B. marginata

BANKSIAS PRESENT

	Name	Species code (3–6)	Shrub (S) or Tree (T) (7)	Population code (8)	Flower code (9)	New Shoot growth? (10) Y = yes N = no	Response to fire code (11–12)	Average Height (metres) (last digit ↓) (13–15)	Pollinator code (16–18)	Specify Name of Pollinator if Known (19–21 /)
O B (1–2)	B. ORNATA	O R N	S	3	C	N		2	N	
O B (1–2)	B. MARGINATA	M A R	S	3	C	N		2	N	
O B (1–2)										
O B (1–2)										
O B (1–2)										

B S 2 ← Number of Banksia species at this Locality (1–3)

(4–43 /)

Additional Remarks:



BANKSIA ATLAS — SIGHT RECORD SHEET

Use BLOCK LETTERS to fill in blank boxes ☐ inserting one letter per space.
Shaded boxes ☐ are "for office use only".
On dashed lines ..... use own handwriting.
If in doubt about a record, leave space blank.
Write zero as "Ø", seven as "7", letter i as "I", letter Z as "Z".

Map used and scale 1:100000 CUMMINS

Observer: R C L G A (1–5) | State code: S A (6–7) | Date of Observation Yr Mn Dy: 8 5 Ø 9 3 Ø (8–13) | Locality No. for day: 8 (14/)

LOCALITY

Latitude: G D 3 4 2 4 3 9 (1–8)
Longitude: 1 3 5 4 1 Ø Ø (9–15)
Locality Resolution code: 2 (16)
Local Authority code: Ø 5 2 (17–21 /)
Name of Local Authority (Shire etc.): LINCOLN

Nearest named place: N P E D I L L I L I E (1–26)
Straight line distance from nearest place (km) (last digit ↓): 2 . 3 (27–31)
Direction from nearest place: W (32–34 /) (↑ first letter)

Further details of location: L O D I R T R O A D W O F E D I L L I L I E (1–70 /)

Reserve or National Park? P R (1–2) — N (3) Y = yes N = no
Reserve/Park Name .....
Reserve number (4–10)
Reserve class (11 /)

HABITAT

Altitude (m) (last digit ↓): H T 6 Ø (1–6)
Altitude Resolution Code: I (7)
Within 2 km of Coast? N (8) Y = yes N = no
Landform code: F L (9–10)
Aspect of Slope (x x x = no slope) (first letter →): X X X (11–13)
Surface Soil code: S (14)
Soil Colour code: B (15)
Vegetation Structure code: S S (16–17)
Vegetation restricted to road verge? N (18) Y = yes N = no

If "x" (= other) recorded for any of above, please specify, ...

Signs of Fire? N (19) Y = yes N = no
If yes, approx. number of months ago. (Ø = less than 1 month) (20–21 /) ← (last digit)

Dominant species at Record Locality: Blackboys, B. ornata, B. marginata

BANKSIAS PRESENT

	Name	Species code (3–6)	Shrub (S) or Tree (T) (7)	Population code (8)	Flower code (9)	New Shoot growth? (10) Y = yes N = no	Response to fire code (11–12)	Average Height (metres) (last digit ↓) (13–15)	Pollinator code (16–18)	Specify Name of Pollinator if Known (19–21 /)
O B (1–2)	B ORNATA	O R N	S	3	C	N		2	N	
O B (1–2)	B. MARGINATA	M A R	S	3	C	N		2	N	
O B (1–2)										
O B (1–2)										
O B (1–2)										

B S 2 ← Number of Banksia species at this Locality (1–2 / 4–43 /)

Additional Remarks:



BANKSIA ATLAS — SIGHT RECORD SHEET

Use BLOCK LETTERS to fill in blank boxes ☐ inserting one letter per space.
Shaded boxes ☐ are "for office use only".
On dashed lines.....use own handwriting.
If in doubt about a record, leave space blank.
Write zero as "Ø", seven as "7", letter i as "I", letter Z as "Z".

Map used and scale ..... 1:100 000 CUMMINS .....

Observer: RCLGA (1–5) | State code: SA (6–7) | Date of Observation Yr Mn Dy: 85Ø93Ø (8–13) | Locality No. for day: 9 (14)

LOCALITY

Latitude: GD 34° 24' 37" (1–8) | Longitude: 135° 4Ø' 39" (9–15) | Locality Resolution code: 2 (16) | Local Authority code: Ø52 (17–21) /

Name of Local Authority (Shire etc.): LINCOLN

Nearest named place: NPEDILLILIE (1–26) | Straight line distance from nearest place (km) (last digit ↓): 2.7 (27–31) | Direction from nearest place: W (32–34) / (↑ first letter)

Further details of location (1–70 /):
LO AROUND AND IN THE SCRUB NEAR THE S
PLIT IN THE ROAD W OF EDILLILIE

Reserve or National Park? PR (1–2) | N (3) Y = yes N = no | Reserve/Park Name ..... | Reserve number (4–10) | Reserve class (11) /

HABITAT

Altitude (m) (last digit ↓): HT 6Ø (1–6) | Altitude Resolution Code: 1 (7)

Within 2 km of Coast? N (8) Y = yes N = no

Landform code: FL (9–10)

Aspect of Slope (x x x = no slope) (first letter →): XXX (11–13)

Surface Soil code: S (14)

Soil Colour code: B (15)

Vegetation Structure code: SS (16–17)

Vegetation restricted to road verge? N (18) Y = yes N = no

If "x" (= other) recorded for any of above, please specify,

Signs of Fire? N (19) Y = yes N = no

If yes, approx. number of months ago. (Ø = less than 1 month) (20–21) ← (last digit) /

Dominant species at Record Locality: blackboys, B. marginata, B. ornata .....

BANKSIAS PRESENT

	Name	Species code (3–6)	Shrub (S) or Tree (T) (7)	Population code (8)	Flower code (9)	New Shoot growth? (10) Y = yes N = no	Response to fire code (11–12)	Average Height (metres) (last digit ↓) (13–15)	Pollinator code (16–18)	Specify Name of Pollinator if Known (19–21) /
OB (1–2)	B. ORNATA	ORN	S	3	C	N		2	N	
OB (1–2)	B. MARGINATA	MAR	S	3	C	N		2	N	
OB (1–2)										
OB (1–2)										
OB (1–2)										

BS 2 (1–3) ← Number of Banksia species at this Locality

Additional Remarks:



BANKSIA ATLAS — SIGHT RECORD SHEET

Use BLOCK LETTERS to fill in blank boxes ☐ inserting one letter per space.
Shaded boxes ☐ are "for office use only".
On dashed lines..... use own handwriting.
If in doubt about a record, leave space blank.
Write zero as "Ø", seven as "7̶", letter i as "Ī", letter Z as "Z̶".

Map used and scale 1:100000 CUMMINS

Observer: RCLGA (1–5) | State code: SA (6–7) | Date of Observation Yr Mn Dy: 85Ø93Ø (8–13) | Locality No. for day: A (14)

LOCALITY

Latitude: GD 34° 23' 45" (1–8) | Longitude: 135° 37' 43" (9–15) | Locality Resolution code: 2 (16) | Local Authority code: ØØ52 (17–21) /

Name of Local Authority (Shire etc.): LINCOLN

Nearest named place: NP EDILLILIE (1–26) | Straight line distance from nearest place (km) (last digit ↓): 7.4 (27–31) | Direction from nearest place: WNW (32–34) / (↑ first letter)

Further details of location (1–70) /: LOTHE ROAD TO WARROW FROM EDILLILIE

Reserve or National Park? PR (1–2) | N (3) Y = yes N = no | Reserve/Park Name..... | Reserve number (4–10) | Reserve class (11) /

HABITAT

Altitude (m) (last digit ↓): HT 6Ø (1–6) | Altitude Resolution Code: 1 (7)

Within 2 km of Coast? N (8) Y = yes N = no

Landform code: FL (9–10)

Aspect of Slope (x x x = no slope) (first letter →): XXX (11–13)

Surface Soil code: B (14) | Soil Colour code: B (15) | Vegetation Structure code: LS (16–17) | Vegetation restricted to road verge? Y (18) Y = yes N = no

If "x" (= other) recorded for any of above, please specify,

Signs of Fire? N (19) Y = yes N = no

If yes, approx. number of months ago. (Ø = less than 1 month) (last digit) (20–21) /

Dominant species at Record Locality Blackboys, mallee.

BANKSIAS PRESENT

	Name	Species code	Shrub (S) or Tree (T)	Popu-lation code	Flower code	New Shoot growth? Y = yes N = no	Response to fire code	Average Height (metres) (last digit ↓)	Pollinator code	Specify Name of Pollinator if Known
OB (1–2)	B. MARGINATA	MAR (3–6)	S (7)	1 (8)	C (9)	N (10)	(11–12)	1.8 (13–15)	N (16–18)	(19–21) /
OB (1–2)		(3–6)	(7)	(8)	(9)	(10)	(11–12)	(13–15)	(16–18)	(19–21) /
OB (1–2)		(3–6)	(7)	(8)	(9)	(10)	(11–12)	(13–15)	(16–18)	(19–21) /
OB (1–2)		(3–6)	(7)	(8)	(9)	(10)	(11–12)	(13–15)	(16–18)	(19–21) /
OB (1–2)		(3–6)	(7)	(8)	(9)	(10)	(11–12)	(13–15)	(16–18)	(19–21) /

BS 1 (1–3) ← Number of Banksia species at this Locality

(4–43) /

Additional Remarks:



BANKSIA ATLAS — SIGHT RECORD SHEET on computer

Use BLOCK LETTERS to fill in blank boxes ☐ inserting one letter per space.
Shaded boxes ☐ are "for office use only".
On dashed lines.....use own handwriting.
If in doubt about a record, leave space blank.
Write zero as "Ø", seven as "7", letter i as "I", letter Z as "Z".

4960.

Map used and scale 1:100000 CUMMINS

Observer	State code	Date of Observation Yr Mn Dy	Locality No. for day
R C L G A (1–5)	S A (6–7)	8 5 Ø 9 3 Ø (8–13)	B (14)

LOCALITY

Latitude: G D 3 4 2 5 2 2 (1–8)
Longitude: 1 3 8 3 7 2 5 (9–15) — 5
Locality Resolution code: 2 (16)
Local Authority code: Ø 5 2 (17–21)
Name of Local Authority (Shire etc.): LINCOLN

Nearest named place: N P E D I L L I L I E (1–26)
Straight line distance from nearest place (km) (last digit ↓): 7.7 (27–31)
Direction from nearest place: W (32–34) (↑ first letter)

Further details of location (1–70):
L O E D G E O F S W A M P O N E D I L L I L I E T O W A N G
A R Y R O A D

Reserve or National Park? P R (1–2); N (3) Y = yes N = no
Reserve/Park Name.....
Reserve number (4–10)
Reserve class (11)

HABITAT

Altitude (m) (last digit ↓): H T 4 Ø (1–6)
Altitude Resolution Code: 1 (7)
Within 2 km of Coast? N (8) Y = yes N = no
Landform code: S W (9–10)
Aspect of Slope (x x x = no slope) (first letter →): X X X (11–13)
Surface Soil code: S (14)
Soil Colour code: B (15)
Vegetation Structure code: L S (16–17)
Vegetation restricted to road verge? N (18) Y = yes N = no

If "x" (= other) recorded for any of above, please specify,

Signs of Fire? N (19) Y = yes N = no
If yes, approx. number of months ago. (Ø = less than 1 month) (20–21) ←(last digit)

Dominant species at Record Locality: Mallee, Melaleuca uncinata long swamp grasses.

BANKSIAS PRESENT

	Name	Species code	Shrub (S) or Tree (T)	Popu-lation code	Flower code	New Shoot growth?	Response to fire code	Average Height (metres) (last digit ↓)	Pollinator code	Specify Name of Pollinator if Known
O B (1–2)	B. MARGINATA	M A R (3–6)	S (7)	2 (8)	C (9)	N (10) Y = yes N = no	(11–12)	2 (13–15)	N (16–18)	(19–21)
O B		(3–6)	(7)	(8)	(9)	(10)	(11–12)	(13–15)	(16–18)	(19–21)
O B		(3–6)	(7)	(8)	(9)	(10)	(11–12)	(13–15)	(16–18)	(19–21)
O B		(3–6)	(7)	(8)	(9)	(10)	(11–12)	(13–15)	(16–18)	(19–21)
O B		(3–6)	(7)	(8)	(9)	(10)	(11–12)	(13–15)	(16–18)	(19–21)

B S 1 (1–3) ← Number of Banksia species at this Locality (4–43)

Additional Remarks:



BANKSIA ATLAS — SIGHT RECORD SHEET

Use BLOCK LETTERS to fill in blank boxes ☐ inserting one letter per space.
Shaded boxes ☐ are "for office use only".
On dashed lines ..... use own handwriting.
If in doubt about a record, leave space blank.
Write zero as "Ø", seven as "7", letter i as "I", letter Z as "Z".

Observer: R C L G A (1–5) | State code: S A (6–7) | Date of Observation Yr Mn Dy: 8 5 Ø 9 3 Ø (8–13) | Locality No. for day: C (14)

Map used and scale: 1:100000 CUMMINS

LOCALITY

Latitude: G D 3 4° 2 9' 2 Ø" (1–8)
Longitude: 1 3 5° 3 1' 3 9" (9–15)
Locality Resolution code: 2 (16)
Local Authority code: Ø 5 2 (17–21)
Name of Local Authority (Shire etc.): LINCOLN

Nearest named place: N P M A R B L E _ R A N G E _ H O M E S T E A D (1–26)
Straight line distance from nearest place (km) (last digit ↓): 3.4 (27–31)
Direction from nearest place: S E (32–34) (↑ first letter)

Further details of location: L O W A N G A R Y _ T O _ E D I L L I L I E _ R O A D (1–70)

Reserve or National Park? P R (1–2) N (3) Y = yes N = no
Reserve/Park Name .....
Reserve number (4–10)
Reserve class (11)

HABITAT

Altitude (m) (last digit ↓): H T _ _ 3 Ø (1–6)
Altitude Resolution Code: 1 (7)
Within 2 km of Coast? N (8) Y = yes N = no
Landform code: S W (9–10)
Aspect of Slope (x x x = no slope) (first letter →): X X X (11–13)
Surface Soil code: S (14)
Soil Colour code: B (15)
Vegetation Structure code: L S (16–17)
Vegetation restricted to road verge? Y (18) Y = yes N = no

If "x" (= other) recorded for any of above, please specify,

Signs of Fire? N (19) Y = yes N = no
If yes, approx. number of months ago. (Ø = less than 1 month) (20–21) ←(last digit)

Dominant species at Record Locality: Mallee, longswamp grasses.

BANKSIAS PRESENT

	Name	Species code	Shrub (S) or Tree (T)	Popu-lation code	Flower code	New Shoot growth? (Y = yes N = no)	Response to fire code	Average Height (metres) (last digit ↓)	Pollinator code	Specify Name of Pollinator if Known
O B (1–2)	B. MARGINATA	M A R (3–6)	S (7)	2 (8)	C (9)	N (10)	(11–12)	2 (13–15)	✓ (16–18)	(19–21)
O B (1–2)		(3–6)	(7)	(8)	(9)	(10)	(11–12)	(13–15)	(16–18)	(19–21)
O B (1–2)		(3–6)	(7)	(8)	(9)	(10)	(11–12)	(13–15)	(16–18)	(19–21)
O B (1–2)		(3–6)	(7)	(8)	(9)	(10)	(11–12)	(13–15)	(16–18)	(19–21)
O B (1–2)		(3–6)	(7)	(8)	(9)	(10)	(11–12)	(13–15)	(16–18)	(19–21)

B S 1 (1–3) ← Number of Banksia species at this Locality (4–43)

Additional Remarks:



BANKSIA ATLAS — SIGHT RECORD SHEET

Use BLOCK LETTERS to fill in blank boxes ☐ inserting one letter per space.
Shaded boxes ☐ are "for office use only".
On dashed lines ..... use own handwriting.
If in doubt about a record, leave space blank.
Write zero as "Ø", seven as "7", letter i as "I", letter Z as "Z".

Observer: R C L G A (1–5) | State code: S A (6–7) | Date of Observation Yr Mn Dy: 8 5 Ø 9 3 Ø (8–13) | Locality No. for day: D (14)

Map used and scale: 1:100000 CUMMINS

LOCALITY

Latitude: G D 3 4 ° 2 7 ' 2 5 " (1–8)
Longitude: 1 3 5 ° 3 4 ' 2 2 " (9–15)
Locality Resolution code: 2 (16)
Local Authority code: Ø 5 2 (17–21)
Name of Local Authority (Shire etc.): LINCOLN

Nearest named place: N P M A R B L E R A N G E H O M E S T E A D (1–26)
Straight line distance from nearest place (km) (last digit ↓): 6 . 1 (27–31)
Direction from nearest place: E N E (32–34) (↑ first letter)

Further details of location (1–70):
L O I N L O W S C R U B O N E S I D E O F W A N G A R Y
T O E D I L L I L I E R O A D

Reserve or National Park? P R (1–2) | N (3) Y = yes N = no
Reserve/Park Name: .....
Reserve number: (4–10)
Reserve class: (11)

HABITAT

Altitude (m) (last digit ↓): H T 5 Ø (1–6)
Altitude Resolution Code: 1 (7)
Within 2 km of Coast? N (8) Y = yes N = no
Landform code: F L (9–10)
Aspect of Slope (x x x = no slope) (first letter): X X X (11–13)
Surface Soil code: S (14)
Soil Colour code: W (15)
Vegetation Structure code: S S (16–17)
Vegetation restricted to road verge? N (18) Y = yes N = no

If "x" (= other) recorded for any of above, please specify,

Signs of Fire? N (19) Y = yes N = no
If yes, approx. number of months ago. (Ø = less than 1 month) ← (last digit): (20–21)

Dominant species at Record Locality: Leptospermun coriaceum, B. ornata, Exocarpus cupressiformis, mallee

BANKSIAS PRESENT

	Name	Species code	Shrub (S) or Tree (T)	Population code	Flower code	New Shoot growth? (Y = yes N = no)	Response to fire code	Average Height (metres) (last digit ↓)	Pollinator code	Specify Name of Pollinator if Known
O B (1–2)	B. ORNATA	O R N (3–6)	S (7)	3 (8)	C (9)	N (10)	(11–12)	2 (13–15)	N (16–18)	(19–21)
O B (1–2)		(3–6)	(7)	(8)	(9)	(10)	(11–12)	(13–15)	(16–18)	(19–21)
O B (1–2)		(3–6)	(7)	(8)	(9)	(10)	(11–12)	(13–15)	(16–18)	(19–21)
O B (1–2)		(3–6)	(7)	(8)	(9)	(10)	(11–12)	(13–15)	(16–18)	(19–21)
O B (1–2)		(3–6)	(7)	(8)	(9)	(10)	(11–12)	(13–15)	(16–18)	(19–21)

B S 1 (1–3) ← Number of Banksia species at this Locality (4–43)

Additional Remarks:

BANKSIA ATLAS — SIGHT RECORD SHEET

Use BLOCK LETTERS to fill in blank boxes ☐ inserting one letter per space.
Shaded boxes ☐ are "for office use only".
On dashed lines ..... use own handwriting.
If in doubt about a record, leave space blank.
Write zero as "Ø", seven as "7", letter i as "I", letter Z as "Z".

Map used and scale 1:100 000 CUMMINS

Observer: RCLGA (1–5) | State code: SA (6–7) | Date of Observation Yr Mn Dy: 85Ø93Ø (8–13) | Locality No. for day: E (14)

LOCALITY

Latitude: GD34°27'32" (1–8) | Longitude: 135°34'ØØ" (9–15) | Locality Resolution code: 2 (16) | Local Authority code: Ø52 (17–21) /

Name of Local Authority (Shire etc.): LINCOLN

Nearest named place: NP MARBLE RANGE HOMESTEAD (1–26)

Straight line distance from nearest place (km) (last digit ↓): 5·4 (27–31)

Direction from nearest place: E (32–34) / (↑ first letter)

Further details of location (1–70 /):
LOW SCRUBLAND ALONG WANGARY TO EDI
LILIE ROAD

Reserve or National Park? PR (1–2) | N (3) Y = yes N = no

Reserve/Park Name .....

Reserve number (4–10)

Reserve class (11) /

HABITAT

Altitude (m) (last digit ↓): HT 5Ø (1–6)

Altitude Resolution Code: 1 (7)

Within 2 km of Coast? N (8) Y = yes N = no

Landform code: FL (9–10)

Aspect of Slope (x x x = no slope) (first letter →): xxx (11–13)

Surface Soil code: S (14)

Soil Colour code: W (15)

Vegetation Structure code: SS (16–17)

Vegetation restricted to road verge? N (18) Y = yes N = no

If "x" (= other) recorded for any of above, please specify,

Signs of Fire? N (19) Y = yes N = no

If yes, approx. number of months ago. (Ø = less than 1 month) (last digit ←) (20–21) /

Dominant species at Record Locality: B. ornata, Exocarpus cupressiformis, Leptospermum, mallee.

BANKSIAS PRESENT

	Name	Species code	Shrub (S) or Tree (T)	Population code	Flower code	New Shoot growth? (Y = yes N = no)	Response to fire code	Average Height (metres) (last digit ↓)	Pollinator code	Specify Name of Pollinator if Known
OB (1–2)	B. ORNATA	ORN (3–6)	S (7)	3 (8)	C (9)	N (10)	(11–12)	2 (13–15)	N (16–18)	(19–21) /
OB (1–2)		(3–6)	(7)	(8)	(9)	(10)	(11–12)	(13–15)	(16–18)	(19–21) /
OB (1–2)		(3–6)	(7)	(8)	(9)	(10)	(11–12)	(13–15)	(16–18)	(19–21) /
OB (1–2)		(3–6)	(7)	(8)	(9)	(10)	(11–12)	(13–15)	(16–18)	(19–21) /
OB (1–2)		(3–6)	(7)	(8)	(9)	(10)	(11–12)	(13–15)	(16–18)	(19–21) /

BS 1 (1–3) ← Number of Banksia species at this Locality

(4–43) /

Additional Remarks:



BANKSIA ATLAS — SIGHT RECORD SHEET

Use BLOCK LETTERS to fill in blank boxes ☐ inserting one letter per space.
Shaded boxes ☐ are "for office use only".
On dashed lines ..... use own handwriting.
If in doubt about a record, leave space blank.
Write zero as "Ø", seven as "7", letter i as "I", letter Z as "Z".

Observer: R C LGA (1–5) | State code: S A (6–7) | Date of Observation Yr Mn Dy: 8 5 Ø 9 3 Ø (8–13) | Locality No. for day: F (14)

Map used and scale: 1:100 000 CUMMINS

LOCALITY

Latitude: G D 3 4 ' 2 7 ' 4 Ø " (1–8)
Longitude: 1 3 5 ° 3 3 ' 3 2 " (9–15)
Locality Resolution code: 2 (16)
Local Authority code: Ø 5 2 (17–21)
Name of Local Authority (Shire etc.): LINCOLN

Nearest named place: N P MARBLE RANGE HOMESTEAD (1–26)
Straight line distance from nearest place (km) (last digit ↓): 5.3 (27–31)
Direction from nearest place: E (32–34) (↑ first letter)

Further details of location: LOWANGARY TO EDILLILIE ROAD (1–36, 37–70)

Reserve or National Park? P R (1–2) N (3) Y = yes N = no
Reserve/Park Name .....
Reserve number (4–10)
Reserve class (11)

HABITAT

Altitude (m) (last digit ↓): H T 5 Ø (1–6)
Altitude Resolution Code: 1 (7)

Within 2 km of Coast? N (8) Y = yes N = no
Landform code: F L (9–10)
Aspect of Slope (x x x = no slope) (first letter →): X X X (11–13)

Surface Soil code: S (14)
Soil Colour code: W (15)
Vegetation Structure code: S S (16–17)
Vegetation restricted to road verge? N (18) Y = yes N = no

If "x" (= other) recorded for any of above, please specify,

Signs of Fire? N (19) Y = yes N = no
If yes, approx. number of months ago. (Ø = less than 1 month) (20–21) ← (last digit)

Dominant species at Record Locality: B. ornata, Exocarpus cupressiformis, Leptospermum coriaceum, mallee

BANKSIAS PRESENT

	Name	Species code	Shrub (S) or Tree (T)	Population code	Flower code	New Shoot growth? (Y = yes N = no)	Response to fire code	Average Height (metres) (last digit ↓)	Pollinator code	Specify Name of Pollinator if Known
O B (1–2)	B. ORNATA	O R N (3–6)	S (7)	3 (8)	C (9)	N (10)	(11–12)	2 (13–15)	N (16–18)	(19–21)
O B (1–2)		(3–6)	(7)	(8)	(9)	(10)	(11–12)	(13–15)	(16–18)	(19–21)
O B (1–2)		(3–6)	(7)	(8)	(9)	(10)	(11–12)	(13–15)	(16–18)	(19–21)
O B (1–2)		(3–6)	(7)	(8)	(9)	(10)	(11–12)	(13–15)	(16–18)	(19–21)
O B (1–2)		(3–6)	(7)	(8)	(9)	(10)	(11–12)	(13–15)	(16–18)	(19–21)

B S 1 (1–3) ← Number of Banksia species at this Locality (4–43)

Additional Remarks:



BANKSIA ATLAS — SIGHT RECORD SHEET

Use BLOCK LETTERS to fill in blank boxes ☐ inserting one letter per space.
Shaded boxes ☐ are "for office use only".
On dashed lines ..... use own handwriting.
If in doubt about a record, leave space blank.
Write zero as "Ø", seven as "7", letter i as "I", letter Z as "Z".

Map used and scale 1:100 000 CUMMINS

Observer: R C L G A (1–5) | State code: S A (6–7) | Date of Observation Yr Mn Dy: 8 5 Ø 9 3 Ø (8–13) | Locality No. for day: 6 (14)

LOCALITY

Latitude: G D 3 4 ° 2 7 ' 5 3 " (1–8)
Longitude: 1 3 5 ° 3 3 ' Ø 9 " (9–15)
Locality Resolution code: 2 (16)
Local Authority code: Ø 5 2 (17–21)
Name of Local Authority (Shire etc.): LINCOLN

Nearest named place: N P M A R B L E R A N G E H O M E S T E A D (1–26)
Straight line distance from nearest place (km) (last digit ↓): 4 . 1 (27–31)
Direction from nearest place: E (32–34) (↑ first letter)

Further details of location: L O W A N G A R Y T O E D I L L I L I E R O A D (1–36)

Reserve or National Park? P R (1–2) N (3) Y = yes N = no
Reserve/Park Name .....
Reserve number (4–10)
Reserve class (11)

HABITAT

Altitude (m) (last digit ↓): H T 5 Ø (1–6)
Altitude Resolution Code: 1 (7)
Within 2 km of Coast? N (8) Y = yes N = no
Landform code: F L (9–10)
Aspect of Slope (x x x = no slope) (first letter →): x x x (11–13)
Surface Soil code: S (14)
Soil Colour code: W (15)
Vegetation Structure code: S S (16–17)
Vegetation restricted to road verge? Y (18) Y = yes N = no

If "x" (= other) recorded for any of above, please specify,

Signs of Fire? N (19) Y = yes N = no
If yes, approx. number of months ago. (Ø = less than 1 month) (20–21) (last digit)

Dominant species at Record Locality: B. ornata, Exocarpus cupressiformis, Leptospermun coriaceum, mallee

BANKSIAS PRESENT

	Name	Species code	Shrub (S) or Tree (T)	Popu-lation code	Flower code	New Shoot growth? Y = yes N = no	Response to fire code	Average Height (metres) (last digit ↓)	Pollinator code	Specify Name of Pollinator if Known
O B (1–2)	B. ORNATA	O R N (3–6)	S (7)	3 (8)	C (9)	N (10)	(11–12)	2 (13–15)	N (16–18)	(19–21)
O B (1–2)		(3–6)	(7)	(8)	(9)	(10)	(11–12)	(13–15)	(16–18)	(19–21)
O B (1–2)		(3–6)	(7)	(8)	(9)	(10)	(11–12)	(13–15)	(16–18)	(19–21)
O B (1–2)		(3–6)	(7)	(8)	(9)	(10)	(11–12)	(13–15)	(16–18)	(19–21)
O B (1–2)		(3–6)	(7)	(8)	(9)	(10)	(11–12)	(13–15)	(16–18)	(19–21)

B S 1 (1–3) ← Number of Banksia species at this Locality (4–43)

Additional Remarks:



BANKSIA ATLAS — SIGHT RECORD SHEET

Use BLOCK LETTERS to fill in blank boxes ☐ inserting one letter per space.
Shaded boxes ☐ are "for office use only".
On dashed lines ..... use own handwriting.
If in doubt about a record, leave space blank.
Write zero as "Ø", seven as "7", letter i as "I", letter Z as "Z".

Map used and scale 1:100000 LINCOLN

Observer: R C L G A (1–5) | State code: S A (6–7) | Date of Observation Yr Mn Dy: 8 5 Ø 9 3 Ø (8–13) | Locality No. for day: H (14)

LOCALITY

Latitude: G D 3 4 ° 3 2 ′ 4 6 ″ (1–8)
Longitude: 1 3 5 ° 4 2 ′ 5 Ø ″ (9–15)
Locality Resolution code: 2 (16)
Local Authority code: Ø 5 2 (17–21)
Name of Local Authority (Shire etc.): LINCOLN

Nearest named place: N P W A N I L L A R A I L W A Y S T A T I O N (1–26)
Straight line distance from nearest place (km) (last digit ↓): 3 · 7 (27–31)
Direction from nearest place: S E (32–34) (↑ first letter)

Further details of location (1–70):
L O W A N I L L A C O N S E R V A T I O N P A R K I N M I D D L E W H E R E R O A D C U T S T H R O U G H

Reserve or National Park? P R (1–2) — Y (3) Y = yes N = no
Reserve/Park Name: WANILLA CONSERVATION PARK
Reserve number: C P 1 6 2 (4–10)
Reserve class: (11)

HABITAT

Altitude (m) (last digit ↓): H T 2 Ø Ø (1–6)
Altitude Resolution Code: 1 (7)
Within 2 km of Coast? N (8) Y = yes N = no
Landform code: G S (9–10)
Aspect of Slope (x x x = no slope) (first letter): S W (11–13)
Surface Soil code: S (14)
Soil Colour code: W (15)
Vegetation Structure code: W L (16–17)
Vegetation restricted to road verge? N (18) Y = yes N = no

If "x" (= other) recorded for any of above, please specify,

Signs of Fire? N (19) Y = yes N = no
If yes, approx. number of months ago. (Ø = less than 1 month) (20–21) ← (last digit)

Dominant species at Record Locality: Blackboys, mallee.

BANKSIAS PRESENT

	Name	Species code	Shrub (S) or Tree (T)	Population code	Flower code	New Shoot growth? (Y = yes N = no)	Response to fire code	Average Height (metres) (last digit ↓)	Pollinator code	Specify Name of Pollinator if Known
OB (1–2)	B. ORNATA	O R N (3–6)	S (7)	2 (8)	C (9)	N (10)	(11–12)	2 (13–15)	N (16–18)	(19–21)
OB (1–2)	B. MARGINATA	M A R (3–6)	S (7)	2 (8)	C (9)	N (10)	(11–12)	Ø · 8 (13–15)	N (16–18)	(19–21)
OB (1–2)		(3–6)	(7)	(8)	(9)	(10)	(11–12)	(13–15)	(16–18)	(19–21)
OB (1–2)		(3–6)	(7)	(8)	(9)	(10)	(11–12)	(13–15)	(16–18)	(19–21)
OB (1–2)		(3–6)	(7)	(8)	(9)	(10)	(11–12)	(13–15)	(16–18)	(19–21)

BS 2 (1–3) ← Number of Banksia species at this Locality (4–43)

Additional Remarks:



BANKSIA ATLAS — SIGHT RECORD SHEET

Use BLOCK LETTERS to fill in blank boxes ☐ inserting one letter per space.
Shaded boxes ☐ are "for office use only".
On dashed lines.....use own handwriting.
If in doubt about a record, leave space blank.
Write zero as "Ø", seven as "7̶", letter i as "I", letter Z as "Z̶".

Observer: R C L G A (1–5) | State code: S A (6–7) | Date of Observation Yr Mn Dy: 8 5 Ø 9 3 Ø (8–13) | Locality No. for day: I (14/)

Map used and scale: 1:100 000 LINCOLN

LOCALITY

Latitude: G D 3 4° 3 2' 5 5" (1–8)
Longitude: 1 3 5° 4 3' 1 5" (9–15)
Locality Resolution code: 2 (16)
Local Authority code: Ø 5 2 (17–21 /)
Name of Local Authority (Shire etc.): LINCOLN

Nearest named place: N P W A N I L L A _ R A I L W A Y _ S T A T I O N (1–26)
Straight line distance from nearest place (km) (last digit ↓): 4 . 3 (27–31)
Direction from nearest place: S E (32–34 /) (↑ first letter)

Further details of location (1–36 / 37–70 /):
L O N E A R _ T O P _ O F _ H I L L _ O N _ E _ S I D E _ O F _ W A N I
L L A _ C O N S E R V A T I O N _ P A R K

Reserve or National Park? P R (1–2) — Y (3) Y = yes N = no
Reserve/Park Name: WANILLA CONSERVATION PARK
Reserve number: C P 1 6 2 (4–10)
Reserve class: (11 /)

HABITAT

Altitude (m) (last digit ↓): H T _ 2 3 Ø (1–6)
Altitude Resolution Code: 1 (7)
Within 2 km of Coast? N (8) Y = yes N = no
Landform code: F L (9–10)
Aspect of Slope (x x x = no slope) (first letter →): X X X (11–13)
Surface Soil code: S (14)
Soil Colour code: B (15)
Vegetation Structure code: W L (16–17)
Vegetation restricted to road verge? Y (18) Y = yes N = no

If "x" (= other) recorded for any of above, please specify,

Signs of Fire? N (19) Y = yes N = no
If yes, approx. number of months ago. (Ø = less than 1 month) (20–21 /) ← (last digit)

Dominant species at Record Locality: mallee, blackboys. B. marginata, hakea

BANKSIAS PRESENT

	Name	Species code (3–6)	Shrub (S) or Tree (T) (7)	Population code (8)	Flower code (9)	New Shoot growth? (10) Y = yes N = no	Response to fire code (11–12)	Average Height (metres) (last digit ↓) (13–15)	Pollinator code (16–18)	Specify Name of Pollinator if Known (19–21 /)
O B (1–2)	B. MARGINATA	M A R	S	3	C	N		1	N	
O B (1–2)										
O B (1–2)										
O B (1–2)										
O B (1–2)										

B S 1 (1–3) ← Number of Banksia species at this Locality (4–43 /)

Additional Remarks:



BANKSIA ATLAS — SIGHT RECORD SHEET

Use BLOCK LETTERS to fill in blank boxes ☐ inserting one letter per space.
Shaded boxes ☐ are "for office use only".
On dashed lines ..... use own handwriting.
If in doubt about a record, leave space blank.
Write zero as "Ø", seven as "7", letter i as "I", letter Z as "Z".

Map used and scale 1:100 000 LINCOLN

Observer: RCLGA (1–5) | State code: SA (6–7) | Date of Observation Yr Mn Dy: 85Ø93Ø (8–13) | Locality No. for day: J (14)

LOCALITY

Latitude: GD34°34'Ø3" (1–8) | Longitude: 135°43'38" (9–15) | Locality Resolution code: 2 (16) | Local Authority code: ØØØ52 (17–21) /

Name of Local Authority (Shire etc.): LINCOLN

Straight line distance from nearest place (km) (last digit ↓): 6.1 (27–31) | Direction from nearest place: SE (32–34) / (↑ first letter)

Nearest named place: NPWANILLA RAILWAY STATION (1–26)

Further details of location: LOENTRANCE TO "THE SPRINGS" JERSEY STOD (1–36)

Reserve or National Park? PR (1–2): N (3) Y = yes N = no | Reserve/Park Name ..... | Reserve number (4–10) | Reserve class (11) /

HABITAT

Altitude (m) (last digit ↓): HT 21Ø (1–6) | Altitude Resolution Code: 1 (7)

Within 2 km of Coast? N (8) Y = yes N = no

Landform code: FL (9–10)

Aspect of Slope (x x x = no slope) (first letter →): XXX (11–13)

Surface Soil code: S (14)

Soil Colour code: B (15)

Vegetation Structure code: WL (16–17)

Vegetation restricted to road verge? Y (18) Y = yes N = no

If "x" (= other) recorded for any of above, please specify,

Signs of Fire? N (19) Y = yes N = no

If yes, approx. number of months ago. (Ø = less than 1 month) (20–21) ← (last digit) /

Dominant species at Record Locality: Eucalyptus, blackboys, B. marginata, Leptospermum coriaceum.

BANKSIAS PRESENT

	Name	Species code	Shrub (S) or Tree (T)	Population code	Flower code	New Shoot growth? (Y = yes N = no)	Response to fire code	Average Height (metres) (last digit ↓)	Pollinator code	Specify Name of Pollinator if Known
OB (1–2)	B. MARGINATA	MAR (3–6)	S (7)	3 (8)	C (9)	N (10)	(11–12)	2 (13–15)	N (16–18)	(19–21) /
OB (1–2)		(3–6)	(7)	(8)	(9)	(10)	(11–12)	(13–15)	(16–18)	(19–21) /
OB (1–2)		(3–6)	(7)	(8)	(9)	(10)	(11–12)	(13–15)	(16–18)	(19–21) /
OB (1–2)		(3–6)	(7)	(8)	(9)	(10)	(11–12)	(13–15)	(16–18)	(19–21) /
OB (1–2)		(3–6)	(7)	(8)	(9)	(10)	(11–12)	(13–15)	(16–18)	(19–21) /

BS1 (1–3) ← Number of Banksia species at this Locality

(4–43) /

Additional Remarks:



BANKSIA ATLAS — SIGHT RECORD SHEET

Use BLOCK LETTERS to fill in blank boxes ☐ inserting one letter per space.
Shaded boxes ☐ are "for office use only".
On dashed lines ..... use own handwriting.
If in doubt about a record, leave space blank.
Write zero as "Ø", seven as "7", letter i as "I", letter Z as "Z".

Observer: R C L G A (1–5) | State code: S A (6–7) | Date of Observation Yr Mn Dy: 8 5 Ø 9 3 Ø (8–13) | Locality No. for day: K (14)

Map used and scale: 1:100 000 LINCOLN

LOCALITY

Latitude: G D 3 4° 3 3' 4 7" (1–8)
Longitude: 1 3 5° 4 4' 3 Ø" (9–15)
Locality Resolution code: 2 (16)
Local Authority code: Ø 5 2 (17–21)
Name of Local Authority (Shire etc.): LINCOLN

Nearest named place: N P W A N I L L A _ R A I L W A Y _ S T A T I O N (1–26)
Straight line distance from nearest place (km) (last digit): 6 · 8 (27–31)
Direction from nearest place: S E (32–34) (first letter)

Further details of location (1–70):
L O 1 · 4 K _ E _ O F _ T H E _ E N T R A N C E _ T O _ " T H E _ S P R I
N G S " _ J E R S E Y _ S T U D

Reserve or National Park? P R (1–2) | N (3) Y = yes N = no
Reserve/Park Name .....
Reserve number (4–10)
Reserve class (11)

HABITAT

Altitude (m) (last digit): H T _ 1 9 Ø (1–6)
Altitude Resolution Code: 1 (7)
Within 2 km of Coast? N (8) Y = yes N = no
Landform code: H T (9–10)
Aspect of Slope (x x x = no slope) (first letter): X X X (11–13)
Surface Soil code: S (14)
Soil Colour code: B (15)
Vegetation Structure code: S S (16–17)
Vegetation restricted to road verge? Y (18) Y = yes N = no

If "x" (= other) recorded for any of above, please specify,

Signs of Fire? N (19) Y = yes N = no
If yes, approx. number of months ago. (Ø = less than 1 month) (last digit) (20–21)

Dominant species at Record Locality: blackboys, small native shrubs

BANKSIAS PRESENT

	Name	Species code	Shrub (S) or Tree (T)	Popu-lation code	Flower code	New Shoot growth? (Y = yes N = no)	Response to fire code	Average Height (metres) (last digit)	Pollinator code	Specify Name of Pollinator if Known
O B (1–2)	B. MARGINATA	M A R (3–6)	S (7)	1 (8)	C (9)	N (10)	(11–12)	2 (13–15)	N (16–18)	(19–21)
O B (1–2)		(3–6)	(7)	(8)	(9)	(10)	(11–12)	(13–15)	(16–18)	(19–21)
O B (1–2)		(3–6)	(7)	(8)	(9)	(10)	(11–12)	(13–15)	(16–18)	(19–21)
O B (1–2)		(3–6)	(7)	(8)	(9)	(10)	(11–12)	(13–15)	(16–18)	(19–21)
O B (1–2)		(3–6)	(7)	(8)	(9)	(10)	(11–12)	(13–15)	(16–18)	(19–21)

B S 1 (1–3) ← Number of Banksia species at this Locality (4–43)

Additional Remarks:



BANKSIA ATLAS — SIGHT RECORD SHEET

Use BLOCK LETTERS to fill in blank boxes ☐ inserting one letter per space.
Shaded boxes ☐ are "for office use only".
On dashed lines ..... use own handwriting.
If in doubt about a record, leave space blank.
Write zero as "Ø", seven as "7", letter i as "I", letter Z as "Z".

Observer: R C L G A (1–5) | State code: S A (6–7) | Date of Observation Yr Mn Dy: 8 6 Ø 8 Ø 6 (8–13) | Locality No. for da: 1 (14)

Map used and scale: LINCOLN 1:100000

LOCALITY

Latitude: G D 3 4 5 Ø 4 2 (1–8)
Longitude: 1 3 5 4 2 4 7 (9–15)
Locality Resolution code: 2 (16)
Local Authority code: Ø 5 2 (17–21)
Name of Local Authority (Shire etc.): LINCOLN

Nearest named place: N P T A R N A N A H . S . (1–26)
Straight line distance from nearest place (km) (last digit): 4 · 8 (27–31)
Direction from nearest place: N E (32–34) (first letter)

Further details of location: L O F I S H E R Y B A Y R O A D (1–36)

P R (1–2) Reserve or National Park? N (3) Y = yes N = no
Reserve/Park Name .....
Reserve number (4–10)
Reserve class (11)

HABITAT

Altitude (m) (last digit): H T 3 Ø (1–6)
Altitude Resolution Code: 1 (7)

Within 2 km of Coast? Y (8) Y = yes N = no
Landform code: F L (9–10)
Aspect of Slope (x x x = no slope) (first letter): X x x (11–13)

Surface Soil code: T (14)
Soil Colour code: R (15)
Vegetation Structure code: M A (16–17)
Vegetation restricted to road verge? N (18) Y = yes N = no

If "x" (= other) recorded for any of above, please specify,
LATERITE

Signs of Fire? N (19) Y = yes N = no
If yes, approx. number of months ago. (Ø = less than 1 month) (last digit) (20–21)

Dominant species at Record Locality: E. diversifolia

BANKSIAS PRESENT

	Name	Species code	Shrub (S) or Tree (T)	Popu-lation code	Flower code	New Shoot growth? (Y = yes N = no)	Response to fire code	Average Height (metres) (last digit)	Pollinator code	Specify Name of Pollinator if Known
OB (1–2)	B. MARGINATA	M A R (3–5)	S (7)	3 (8)	A (9)	Y (10)	(11–12)	1 (13–15)	N (16–18)	(19–21)
OB (1–2)		(3–6)	(7)	(8)	(9)	(10)	(11–12)	(13–15)	(16–18)	(19–21)
OB (1–2)		(3–6)	(7)	(8)	(9)	(10)	(11–12)	(13–15)	(16–18)	(19–21)
OB (1–2)		(3–6)	(7)	(8)	(9)	(10)	(11–12)	(13–15)	(16–18)	(19–21)
OB (1–2)		(3–6)	(7)	(8)	(9)	(10)	(11–12)	(13–15)	(16–18)	(19–21)

BS 1 (1–3) ← Number of Banksia species at this Locality (4–43)

Additional Remarks:



BANKSIA ATLAS — SIGHT RECORD SHEET

Use BLOCK LETTERS to fill in blank boxes ☐ inserting one letter per space.
Shaded boxes ☐ are "for office use only".
On dashed lines ..... use own handwriting.
If in doubt about a record, leave space blank.
Write zero as "Ø", seven as "7", letter i as "I", letter Z as "Z".

Observer: R C L G A (1–5) | State code: S A (6–7) | Date of Observation Yr Mn Dy: 8 6 Ø 8 Ø 6 (8–13) | Locality No. for da: 2 (14/)

Map used and scale: LINCOLN 1:100 000

LOCALITY

Latitude: G D 3 4° 5 1′ 4 1″ (1–8)
Longitude: 1 3 5° 4 2′ 3 2″ (9–15)
Locality Resolution code: 2 (16)
Local Authority code: Ø 5 2 (17–21 /)
Name of Local Authority (Shire etc.): LINCOLN

Nearest named place: N P T A R N A N A H . S . (1–26)
Straight line distance from nearest place (km) (last digit ↓): 3 . 7 (27–31)
Direction from nearest place: E N E (32–34 /) (↑ first letter)

Further details of location: L O F I S H E R Y B A Y R O A D (1–36 / 37–70 /)

Reserve or National Park? P R (1–2) — N (3) Y = yes N = no
Reserve/Park Name .....
Reserve number (4–10)
Reserve class (11 /)

HABITAT

Altitude (m) (last digit ↓): H T 3 Ø (1–6)
Altitude Resolution Code: 1 (7)
Within 2 km of Coast? Y (8) Y = yes N = no
Landform code: F L (9–10)
Aspect of Slope (x x x = no slope) (first letter →): X X X (11–13)
Surface Soil code: T (14)
Soil Colour code: R (15)
Vegetation Structure code: M A (16–17)
Vegetation restricted to road verge? N (18) Y = yes N = no

If "x" (= other) recorded for any of above, please specify,
LATERITE

Signs of Fire? N (19) Y = yes N = no
If yes, approx. number of months ago. (Ø = less than 1 month) (last digit) (20–21 /)

Dominant species at Record Locality: E. diversifolia

BANKSIAS PRESENT

	Name	Species code	Shrub (S) or Tree (T)	Popu-lation code	Flower code	New Shoot growth? Y = yes N = no	Response to fire code	Average Height (metres) (last digit ↓)	Pollinator code	Specify Name of Pollinator if Known
O B (1–2)	B. MARGINATA	M A R (3–5)	S (7)	3 (8)	A (9)	Y (10)	(11–12)	1 (13–15)	N (16–18)	(19–21 /)
O B (1–2)		(3–6)	(7)	(8)	(9)	(10)	(11–12)	(13–15)	(16–18)	(19–21 /)
O B (1–2)		(3–6)	(7)	(8)	(9)	(10)	(11–12)	(13–15)	(16–18)	(19–21 /)
O B (1–2)		(3–6)	(7)	(8)	(9)	(10)	(11–12)	(13–15)	(16–18)	(19–21 /)
O B (1–2)		(3–6)	(7)	(8)	(9)	(10)	(11–12)	(13–15)	(16–18)	(19–21 /)

B S 1 (1–3) ← Number of Banksia species at this Locality (4–23 / 24–43 /)

Additional Remarks:



BANKSIA ATLAS — SIGHT RECORD SHEET

Use BLOCK LETTERS to fill in blank boxes ☐ inserting one letter per space.
Shaded boxes ☐ are "for office use only".
On dashed lines ..... use own handwriting.
If in doubt about a record, leave space blank.
Write zero as "Ø", seven as "7", letter i as "I", letter Z as "Z".

Observer: R C L G A (1–5) | State code: S A (6–7) | Date of Observation Yr Mn Dy: 8 6 Ø 8 Ø 6 (8–13) | Locality No. for da: 3 (14/)

Map used and scale: LINCOLN 1:100000

LOCALITY

Latitude: G D 3 4 5 2 Ø Ø (1–8) | Longitude: 1 3 5 4 2 Ø Ø (9–15) | Locality Resolution code: 2 (16) | Local Authority code: Ø 5 2 (17–21 /)

Name of Local Authority (Shire etc.): LINCOLN

Nearest named place: N P T A R N A N A H - S . (1–26)

Straight line distance from nearest place (km) (last digit ↓): 2 . 7 (27–31)

Direction from nearest place: E (32–34 /) (↑ first letter)

Further details of location: L O F I S H E R Y B A Y R O A D (1–36)

Reserve or National Park? P R (1–2) | N (3) Y = yes N = no

Reserve/Park Name: .....

Reserve number (4–10) | Reserve class (11 /)

HABITAT

Altitude (m) (last digit ↓): H T 5 Ø (1–6)

Altitude Resolution Code: 1 (7)

Within 2 km of Coast? Y (8) Y = yes N = no

Landform code: F L (9–10)

Aspect of Slope (x x x = no slope) (first letter →): X X X (11–13)

Surface Soil code: T (14)

Soil Colour code: R (15)

Vegetation Structure code: M A (16–17)

Vegetation restricted to road verge? N (18) Y = yes N = no

If "x" (= other) recorded for any of above, please specify,

LATERITE

Signs of Fire? N (19) Y = yes N = no

If yes, approx. number of months ago. (Ø = less than 1 month) (20–21 /) ← (last digit)

Dominant species at Record Locality: E. diversifolia

BANKSIAS PRESENT

	Name	Species code (3–6)	Shrub (S) or Tree (T) (7)	Population code (8)	Flower code (9)	New Shoot growth? (10) Y = yes N = no	Response to fire code (11–12)	Average Height (metres) (last digit ↓) (13–15)	Pollinator code (16–18)	Specify Name of Pollinator if Known (19–21 /)
O B (1–2)	B. MARGINATA	M A R	S	3	A	Y		1	N	
O B										
O B										
O B										
O B										

B S 1 ← Number of Banksia species at this Locality (1–3)

(4–43 /)

Additional Remarks:



BANKSIA ATLAS — SIGHT RECORD SHEET

Use BLOCK LETTERS to fill in blank boxes ☐ inserting one letter per space.
Shaded boxes ☐ are "for office use only".
On dashed lines ..... use own handwriting.
If in doubt about a record, leave space blank.
Write zero as "Ø", seven as "7", letter i as "I", letter Z as "Z".

Observer: R C L G A (1–5) | State code: S A (6–7) | Date of Observation Yr Mn Dy: 8 6 Ø 8 Ø 6 (8–13) | Locality No. for da: 4 (14/)

Map used and scale: LINCOLN 1:100000

LOCALITY

Latitude: G D 3 4 5 2 1 Ø (1–8) | Longitude: 1 3 5 4 1 2 Ø (9–15) | Locality Resolution code: 2 (16) | Local Authority code: Ø 5 2 (17–21 /)

Name of Local Authority (Shire etc.): LINCOLN

Nearest named place: N P T A R N A N A H . S . (1–26)

Straight line distance from nearest place (km) (last digit ↓): 1 . 7 (27–31)

Direction from nearest place: E (32–34 /) (↑ first letter)

Further details of location: L O F I S H E R Y B A Y R O A D (1–36 / 37–70 /)

Reserve or National Park? P R (1–2) | N (3) Y = yes N = no

Reserve/Park Name: .....

Reserve number: (4–10) | Reserve class: (11 /)

HABITAT

Altitude (m) (last digit ↓): H T 7 Ø (1–6)

Altitude Resolution Code: 1 (7)

Within 2 km of Coast? Y (8) Y = yes N = no

Landform code: F L (9–10)

Aspect of Slope (x x x = no slope) (first letter →): X X X (11–13)

Surface Soil code: T (14)

Soil Colour code: R (15)

Vegetation Structure code: M A (16–17)

Vegetation restricted to road verge? N (18) Y = yes N = no

If "x" (= other) recorded for any of above, please specify,

LATERITE

Signs of Fire? N (19) Y = yes N = no

If yes, approx. number of months ago. (Ø = less than 1 month) (last digit) (20–21 /)

Dominant species at Record Locality: E. diversifolia

BANKSIAS PRESENT

	Name	Species code	Shrub (S) or Tree (T)	Popu-lation code	Flower code	New Shoot growth? Y = yes N = no	Response to fire code	Average Height (metres) (last digit ↓)	Pollinator code	Specify Name of Pollinator if Known
O B (1–2)	B. MARGINATA	M A R (3–6)	S (7)	3 (8)	A (9)	Y (10)	(11–12)	1 (13–15)	N (16–18)	(19–21 /)
O B (1–2)		(3–6)	(7)	(8)	(9)	(10)	(11–12)	(13–15)	(16–18)	(19–21 /)
O B (1–2)		(3–6)	(7)	(8)	(9)	(10)	(11–12)	(13–15)	(16–18)	(19–21 /)
O B (1–2)		(3–6)	(7)	(8)	(9)	(10)	(11–12)	(13–15)	(16–18)	(19–21 /)
O B (1–2)		(3–6)	(7)	(8)	(9)	(10)	(11–12)	(13–15)	(16–18)	(19–21 /)

B S 1 (1–3) ← Number of Banksia species at this Locality (4–23 / 24–43 /)

Additional Remarks:



BANKSIA ATLAS — SIGHT RECORD SHEET

Use BLOCK LETTERS to fill in blank boxes ☐ inserting one letter per space.
Shaded boxes ☐ are "for office use only".
On dashed lines .....use own handwriting.
If in doubt about a record, leave space blank.
Write zero as "Ø", seven as "7", letter i as "I", letter Z as "Z".

Observer: R C L G A (1–5) | State code: S A (6–7) | Date of Observation Yr Mn Dy: 8 6 Ø 8 Ø 6 (8–13) | Locality No. for da: 5 (14)

Map used and scale: LINCOLN 1:100 000

LOCALITY

Latitude: G D 3 4 5 2 2 5 (1–8) | Longitude: 1 3 5 4 Ø 4 8 (9–15) | Locality Resolution code: 2 (16) | Local Authority code: Ø 5 2 (17–21) /

Name of Local Authority (Shire etc.): LINCOLN

Nearest named place: N P T A R N A N A H . S . (1–26)

Straight line distance from nearest place (km) (last digit ↓): 1 (27–31)

Direction from nearest place: S E (32–33) / (↑ first letter) (34)

Further details of location: L O F I S H E R Y B A Y R O A D (1–36)

Reserve or National Park? P R (1–2) | N (3) Y = yes N = no

Reserve/Park Name: .....

Reserve number (4–10) | Reserve class (11) /

HABITAT

Altitude (m) (last digit ↓): H T 5 Ø (1–6) | Altitude Resolution Code: 1 (7)

Within 2 km of Coast? N (8) Y = yes N = no

Landform code: F L (9–10)

Aspect of Slope (x x x = no slope) (first letter →): X X X (11–13)

Surface Soil code: T (14) | Soil Colour code: R (15) | Vegetation Structure code: M A (16–17) | Vegetation restricted to road verge? N (18) Y = yes N = no

If "x" (= other) recorded for any of above, please specify,

LATERITE

Signs of Fire? N (19) Y = yes N = no

If yes, approx. number of months ago. (Ø = less than 1 month) (last digit) (20–21) /

Dominant species at Record Locality: E. diversifolia

BANKSIAS PRESENT

	Name	Species code	Shrub (S) or Tree (T)	Popu-lation code	Flower code	New Shoot growth? (Y = yes N = no)	Response to fire code	Average Height (metres) (last digit ↓)	Pollinator code	Specify Name of Pollinator if Known
O B (1–2)	B. MARGINATA	M A R (3–5)	S (7)	3 (8)	A (9)	Y (10)	(11–12)	1 (13–15)	N (16–18)	(19–21) /
O B (1–2)		(3–6)	(7)	(8)	(9)	(10)	(11–12)	(13–15)	(16–18)	(19–21) /
O B (1–2)		(3–6)	(7)	(8)	(9)	(10)	(11–12)	(13–15)	(16–18)	(19–21) /
O B (1–2)		(3–6)	(7)	(8)	(9)	(10)	(11–12)	(13–15)	(16–18)	(19–21) /
O B (1–2)		(3–6)	(7)	(8)	(9)	(10)	(11–12)	(13–15)	(16–18)	(19–21) /

B S 1 (1–3) ← Number of Banksia species at this Locality (4–43) /

Additional Remarks:



BANKSIA ATLAS — SIGHT RECORD SHEET

WRC003

Use BLOCK LETTERS to fill in blank boxes ☐ inserting one letter per space. 225
Shaded boxes ☐ are "for office use only".
On dashed lines ..... use own handwriting.
If in doubt about a record, leave space blank.
Write zero as "Ø", seven as "7", letter i as "I", letter Z as "Z".

WD30-64
WD29-64

Map used and scale LINCOLN 1:100000

Observer: RCLGA (1–5) | State code: SA (6–7) | Date of Observation Yr Mn Dy: 86Ø8Ø6 (8–13) | Locality No. for da: 6 (14/)

LOCALITY

Latitude: GD 34°52'4Ø" (1–8) | Longitude: 135°4Ø'16" (9–15) | Locality Resolution code: 2 (16) | Local Authority code: Ø52 (17–21) /

Name of Local Authority (Shire etc.): LINCOLN

Nearest named place: NP TARNANA H.S. (1–26)

Straight line distance from nearest place (km) (last digit ↓): 1 (27–31)

Direction from nearest place: S (32–34) / (↑ first letter)

Further details of location: LO FISHERY BAY ROAD (1–36 / 37–70)

Reserve or National Park? PR (1–2) | N (3) Y = yes N = no

Reserve/Park Name .....

Reserve number (4–10) | Reserve class (11) /

HABITAT

Altitude (m) (last digit ↓): HT 4Ø (1–6) | Altitude Resolution Code: 1 (7)

Within 2 km of Coast? N (8) Y = yes N = no

Landform code: FL (9–10)

Aspect of Slope (x x x = no slope) (first letter →): XXX (11–13)

Surface Soil code: T (14) | Soil Colour code: R (15) | Vegetation Structure code: MA (16–17) | Vegetation restricted to road verge? N (18) Y = yes N = no

If "x" (= other) recorded for any of above, please specify,

LATERITE

Signs of Fire? N (19) Y = yes N = no

If yes, approx. number of months ago. (Ø = less than 1 month) (last digit) (20–21) /

Dominant species at Record Locality: E. diversifolia

BANKSIAS PRESENT

	Name	Species code	Shrub (S) or Tree (T)	Popu-lation code	Flower code	New Shoot growth? Y = yes N = no	Response to fire code	Average Height (metres) (last digit ↓)	Pollinator code	Specify Name of Pollinator if Known
OB (1–2)	B. MARGINATA	MAR (3–6)	S (7)	3 (8)	A (9)	Y (10)	(11–12)	1 (13–15)	N (16–18)	(19–21) /
OB		(3–6)	(7)	(8)	(9)	(10)	(11–12)	(13–15)	(16–18)	(19–21) /
OB		(3–6)	(7)	(8)	(9)	(10)	(11–12)	(13–15)	(16–18)	(19–21) /
OB		(3–6)	(7)	(8)	(9)	(10)	(11–12)	(13–15)	(16–18)	(19–21) /
OB		(3–6)	(7)	(8)	(9)	(10)	(11–12)	(13–15)	(16–18)	(19–21) /

BS 1 (1–3) ← Number of Banksia species at this Locality

(4–43) /

Additional Remarks:

BANKSIA ATLAS — SIGHT RECORD SHEET

Use BLOCK LETTERS to fill in blank boxes ☐ inserting one letter per space.
Shaded boxes ☐ are "for office use only".
On dashed lines ..... use own handwriting.
If in doubt about a record, leave space blank.
Write zero as "Ø", seven as "7", letter i as "I", letter Z as "Z".

Observer: R C L G A (1–5) | State code: S A (6–7) | Date of Observation Yr Mn Dy: 8 6 Ø 8 Ø 6 (8–13) | Locality No. for da: 7 (14)

Map used and scale: LINCOLN 1:100000

LOCALITY

Latitude: G D 3 4 5 3 Ø 8 (1–8) | Longitude: 1 3 5 4 Ø Ø 7 (9–15) | Locality Resolution code: 2 (16) | Local Authority code: Ø 5 2 (17–21) /

Name of Local Authority (Shire etc.): LINCOLN

Nearest named place: N P T A R N A N A H . S . (1–26)

Straight line distance from nearest place (km) (last digit ↓): 1 . 9 (27–31)

Direction from nearest place: S (32) / (↑ first letter)

Further details of location: L O F I S H E R Y B A Y R O A D (1–36)

Reserve or National Park? P R (1–2) | N (3) Y = yes N = no

Reserve/Park Name: .....

Reserve number (4–10) | Reserve class (11) /

HABITAT

Altitude (m) (last digit ↓): H T 3 Ø (1–6)

Altitude Resolution Code: 1 (7)

Within 2 km of Coast? N (8) Y = yes N = no

Landform code: F L (9–10)

Aspect of Slope (x x x = no slope): (first letter →) X X X (11–13)

Surface Soil code: T (14)

Soil Colour code: R (15)

Vegetation Structure code: M A (16–17)

Vegetation restricted to road verge? N (18) Y = yes N = no

If "x" (= other) recorded for any of above, please specify,

LATERITE

Signs of Fire? N (19) Y = yes N = no

If yes, approx. number of months ago. (Ø = less than 1 month) (last digit) (20–21) /

Dominant species at Record Locality: E. diversifolia

BANKSIAS PRESENT

	Name	Species code	Shrub (S) or Tree (T)	Popu-lation code	Flower code	New Shoot growth? Y = yes N = no	Response to fire code	Average Height (metres) (last digit ↓)	Pollinator code	Specify Name of Pollinator if Known
O B (1–2)	B. MARGINATA	M A R (3–6)	S (7)	3 (8)	A (9)	Y (10)	(11–12)	1 (13–15)	N (16–18)	(19–21) /
O B (1–2)		(3–6)	(7)	(8)	(9)	(10)	(11–12)	(13–15)	(16–18)	(19–21) /
O B (1–2)		(3–6)	(7)	(8)	(9)	(10)	(11–12)	(13–15)	(16–18)	(19–21) /
O B (1–2)		(3–6)	(7)	(8)	(9)	(10)	(11–12)	(13–15)	(16–18)	(19–21) /
O B (1–2)		(3–6)	(7)	(8)	(9)	(10)	(11–12)	(13–15)	(16–18)	(19–21) /

B S 1 (1–3) ← Number of Banksia species at this Locality (4–43) /

Additional Remarks:



BANKSIA ATLAS — SIGHT RECORD SHEET

Use BLOCK LETTERS to fill in blank boxes ☐ inserting one letter per space.
Shaded boxes ☐ are "for office use only".
On dashed lines ..... use own handwriting.
If in doubt about a record, leave space blank.
Write zero as "Ø", seven as "7", letter i as "I", letter Z as "Z".

Map used and scale 1 : 1 000 000

Observer: R C A B D (1–5) | State code: S A (6–7) | Date of Observation Yr Mn Dy: 8 6 Ø 7 2 2 (8–13) | Locality No. for day: 2 (14)

LOCALITY

Latitude: G D 3 6 5 8 Ø Ø (1–8)
Longitude: 1 4 Ø 2 1 Ø Ø (9–15)
Locality Resolution code: 4 (16)
Local Authority code: Ø 5 4 (17–21)
Name of Local Authority (Shire etc.): LUCINDALE

Nearest named place: N P L U C I N D A L E (1–26)
Straight line distance from nearest place (km) (last digit): 2 (27–31)
Direction from nearest place: W (32–34) (first letter)

Further details of location: L O (1–36)

Reserve or National Park? ☐ (3) Y = yes N = no
P R (1–2)
Reserve/Park Name .....
Reserve number (4–10)
Reserve class (11)

HABITAT

Altitude (m) (last digit): H T 2 Ø Ø (1–6)
Altitude Resolution Code: ☐ (7)

Within 2 km of Coast? N (8) Y = yes N = no
Landform code: F L (9–10)
Aspect of Slope (x x x = no slope) (first letter): X X X (11–13)

Surface Soil code: L (14)
Soil Colour code: B (15)
Vegetation Structure code: G R (16–17)
Vegetation restricted to road verge? Y (18) Y = yes N = no

If "x" (= other) recorded for any of above, please specify,

Signs of Fire? N (19) Y = yes N = no
If yes, approx. number of months ago. (Ø = less than 1 month) ☐☐ (20–21) (last digit)

Dominant species at Record Locality: MARGINATA.

BANKSIAS PRESENT

	Name	Species code	Shrub (S) or Tree (T)	Population code	Flower code	New Shoot growth?	Response to fire code	Average Height (metres) (last digit)	Pollinator code	Specify Name of Pollinator if Known
O B (1–2)	MARGINATA	M A R ☐ (3–6)	T (7)	3 (8)	F (9)	N (10) Y = yes N = no	☐☐ (11–12)	5 · 3 (13–15)	4 ☐☐ (16–18)	HONEY BEE (19–21)
O B (1–2)		☐☐☐☐ (3–6)	☐ (7)	☐ (8)	☐ (9)	☐ (10)	☐☐ (11–12)	☐☐☐ (13–15)	☐☐☐ (16–18)	☐☐☐ (19–21)
O B (1–2)		☐☐☐☐ (3–6)	☐ (7)	☐ (8)	☐ (9)	☐ (10)	☐☐ (11–12)	☐☐☐ (13–15)	☐☐☐ (16–18)	☐☐☐ (19–21)
O B (1–2)		☐☐☐☐ (3–6)	☐ (7)	☐ (8)	☐ (9)	☐ (10)	☐☐ (11–12)	☐☐☐ (13–15)	☐☐☐ (16–18)	☐☐☐ (19–21)
O B (1–2)		☐☐☐☐ (3–6)	☐ (7)	☐ (8)	☐ (9)	☐ (10)	☐☐ (11–12)	☐☐☐ (13–15)	☐☐☐ (16–18)	☐☐☐ (19–21)

B S 2 (1–3) ← Number of Banksia species at this Locality
(4–23) (24–43)

Additional Remarks:

BANKSIA ATLAS — SIGHT RECORD SHEET

Use BLOCK LETTERS to fill in blank boxes ☐ inserting one letter per space.
Shaded boxes ☐ are "for office use only".
On dashed lines ..... use own handwriting.
If in doubt about a record, leave space blank.
Write zero as "Ø", seven as "7", letter i as "I", letter Z as "Z".

Observer: R C P R E (1–5) | State code: S A (6–7) | Date of Observation Yr Mn Dy: 8 6 Ø 5 2 7 (8–13) | Locality No. for day: 1 (14)

Map used and scale: Naracoorte 7024 1:100,000

LOCALITY

Latitude: G D 3 7 Ø Ø Ø Ø (1–8) | Longitude: 1 4 Ø 3 6 3 Ø (9–15) | Locality Resolution code: 2 (16) | Local Authority code: Ø 5 4 (17–21)

Name of Local Authority (Shire etc.): Lucindale DC.

Nearest named place: N P F A I R H O L M E H O M E S T E A D (1–26)

Straight line distance from nearest place (km) (last digit ↓): . 7 (27–31)

Direction from nearest place: S S E (32–34) (↑ first letter)

Further details of location (1–70):
L O . 5 K m S O U T H J U N C T I O N S T E W A R T S R A N G E
A N D L U C I N D A L E R O A D S

Reserve or National Park? P R (1–2) | N (3) Y = yes N = no

Reserve/Park Name: .....

Reserve number (4–10) | Reserve class (11)

HABITAT

Altitude (m) (last digit ↓): H T 4 3 (1–6)

Altitude Resolution Code: 1 (7)

Within 2 km of Coast? N (8) Y = yes N = no

Landform code: F L (9–10)

Aspect of Slope (x x x = no slope) (first letter →): X X X (11–13)

Surface Soil code: S (14)

Soil Colour code: G (15)

Vegetation Structure code: G R (16–17)

Vegetation restricted to road verge? N (18) Y = yes N = no

If "x" (= other) recorded for any of above, please specify,

Signs of Fire? N (19) Y = yes N = no

If yes, approx. number of months ago. (Ø = less than 1 month) (last digit ←) (20–21)

Dominant species at Record Locality: Banksia marginata only.

BANKSIAS PRESENT

	Name	Species code (3–6)	Shrub (S) or Tree (T) (7)	Population code (8)	Flower code (9)	New Shoot growth? (10) Y = yes N = no	Response to fire code (11–12)	Average Height (metres) (last digit ↓) (13–15)	Pollinator code (16–18)	Specify Name of Pollinator if Known (19–21)
O B (1–2)	B. marginata	M A R	T	2	F	N		4		
O B										
O B										
O B										
O B										

B S 1 ← Number of Banksia species at this Locality (1–3)

(4–43)

Additional Remarks: This stand of B. marginata consists of large old trees, remaining in a paddock.

A45

BANKSIA ATLAS — SIGHT RECORD SHEET

Use BLOCK LETTERS to fill in blank boxes ☐ inserting one letter per space.
Shaded boxes ☐ are "for office use only".
On dashed lines ..... use own handwriting.
If in doubt about a record, leave space blank.
Write zero as "Ø", seven as "7", letter i as "I", letter Z as "Z".

Map used and scale Natmap 1:100,000 Conmurra

Observer	State code	Date of Observation Yr Mn Dy	Locality No. for day
RCPRE	SA	86 01 18	1

LOCALITY

Latitude: GD 37 Ø 9 2 Ø
Longitude: 140 24 25
Locality Resolution code: 2
Local Authority code: Ø54
Name of Local Authority (Shire etc.): Lucindale

Nearest named place: NP LUCINDALE
Straight line distance from nearest place (km) (last digit ↓): 2 Ø . 5
Direction from nearest place (↑first letter): S

Further details of location: LO BOKARA HOMESTEAD TURN OFF ON LUCIN DALE TO CALLENDALE ROAD

Reserve or National Park? PR N (Y = yes, N = no)
Reserve/Park Name
Reserve number
Reserve class

HABITAT

Altitude (m) (last digit ↓): HT 2 Ø
Altitude Resolution Code: 1
Within 2 km of Coast? N (Y = yes, N = no)
Landform code: FL
Aspect of Slope (x x x = no slope) (first letter): x x x
Surface Soil code: Z
Soil Colour code: B
Vegetation Structure code: WL
Vegetation restricted to road verge? Y (Y = yes, N = no)

If "x" (= other) recorded for any of above, please specify, Sandy loam

Signs of Fire? (Y = yes, N = no)
If yes, approx. number of months ago. (Ø = less than 1 month) (last digit)

Dominant species at Record Locality: Euc. fasciculosa B. marginata, Casuarina. Surrounded by cleared land

BANKSIAS PRESENT

	Name	Species code	Shrub (S) or Tree (T)	Population code	Flower code	New Shoot growth? (Y = yes, N = no)	Response to fire code	Average Height (metres) (last digit ↓)	Pollinator code	Specify Name of Pollinator if Known
OB	marginata	MAR	T	3	C	Y		4	N	
OB										
OB										
OB										
OB										

BS 1 ← Number of Banksia species at this Locality

Additional Remarks: new shoot growth green.

A45

BANKSIA ATLAS — SIGHT RECORD SHEET

Use BLOCK LETTERS to fill in blank boxes ☐ inserting one letter per space.
Shaded boxes ☐ are "for office use only".
On dashed lines ..... use own handwriting.
If in doubt about a record, leave space blank.
Write zero as "Ø", seven as "7", letter i as "I", letter Z as "Z".

Map used and scale: Natmap 1:100,000

Observer	State code	Date of Observation (Yr Mn Dy)	Locality No. for day
RC PRE	SA	86 Ø1 18	2

LOCALITY

Latitude	Longitude	Locality Resolution code	Local Authority code	Name of Local Authority (Shire etc.)
GD 37° 19' 45"	14 Ø° 29' 15"	2	Ø54	Lucindale

Nearest named place: NP LUCINDALE

Straight line distance from nearest place (km) (last digit ↓): 42

Direction from nearest place (↑ first letter): SSE

Further details of location: LO 3.5 KM NORTH OF ROBE PENOLA ROAD TURN OFF 30 KM WEST OF PENOLA

Reserve or National Park? PR N (Y = yes, N = no)

Reserve/Park Name

Reserve number

Reserve class

HABITAT

Altitude (m) (last digit ↓): HT 4Ø

Altitude Resolution Code: 2

Within 2 km of Coast? N (Y = yes, N = no)

Landform code: FL

Aspect of Slope (x x x = no slope) (first letter): x x x

Surface Soil code: Z

Soil Colour code: B

Vegetation Structure code: WL

Vegetation restricted to road verge? Y (Y = yes, N = no)

If "x" (= other) recorded for any of above, please specify,

Sandy loam

Signs of Fire? Y (Y = yes, N = no)

If yes, approx. number of months ago. (Ø = less than 1 month) 36 (last digit)

Dominant species at Record Locality: Euc. camaldulensis, B. marginata, Xanthorrhea australis.

BANKSIAS PRESENT

Name	Species code	Shrub (S) or Tree (T)	Population code	Flower code	New Shoot growth? (Y = yes, N = no)	Response to fire code	Average Height (metres) (last digit ↓)	Pollinator code	Specify Name of Pollinator if Known
OB marginata	MAR	T	2	N	Y	S	Ø.5	N	
OB									
OB									
OB									
OB									

BSi ← Number of Banksia species at this Locality

Additional Remarks: Area burnt during Ash Wednesday fire in '83. Had been a dense stand of large trees, but since fire only little regeneration, & only where little or no phalaris, although Acacia melanoxylon regenerated in dense stand 2m. high.

A45

BANKSIA ATLAS — SIGHT RECORD SHEET

Use BLOCK LETTERS to fill in blank boxes ☐ inserting one letter per space.
Shaded boxes ☐ are "for office use only".
On dashed lines ..... use own handwriting.
If in doubt about a record, leave space blank.
Write zero as "Ø", seven as "7", letter i as "I", letter Z as "Z".

Observer: R C B S E (1 2 3 4 5) | State code: S A (6 7) | Date of Observation Yr Mn Dy: 8 4 (8 9 10 11 12 13) | Locality No. for day: 3 (14)

Map used and scale: KENNION 1:50,000 (6923-II)

LOCALITY

Latitude: G D 3 7 1 8 Ø Ø (1 2 3 4 5 6 7 8)
Longitude: 1 4 Ø 2 5 Ø Ø (9 10 11 12 13 14 15)
Locality Resolution code: 4 (16)
Local Authority code: Ø 5 4 (17 18 19 20 21)
Name of Local Authority (Shire etc.): DISTRICT COUNCIL OF LUCINDALE

Nearest named place: N P H A T H E R L E I G H (1 2 3 4 5 6 7 8 9 10 11 12 13 14 15 16 17 18 19 20 21 22 23 24 25 26)
Straight line distance from nearest place (km) (last digit ↓): 2 4 (27 28 29 30 31)
Direction from nearest place: N N E (32 33 34) (↑ first letter)

Further details of location: L O S E C T I O N 7 5 H U N D R E D O F F O X (1 2 3 4 5 6 7 8 9 10 11 12 13 14 15 16 17 18 19 20 21 22 23 24 25 26 27 28 29 30 31 32 33 34 35 36)

Reserve or National Park? P R (1 2) N (3) Y = yes N = no
Reserve/Park Name .....
Reserve number (4 5 6 7 8 9 10)
Reserve class (11)

HABITAT

Altitude (m) (last digit ↓): H T (1 2 3 4 5 6)
Altitude Resolution Code (7)
Within 2 km of Coast? (8) Y = yes N = no
Landform code (9 10)
Aspect of Slope (x x x = no slope) (first letter → 11 12 13)
Surface Soil code (14)
Soil Colour code (15)
Vegetation Structure code (16 17)
Vegetation restricted to road verge? (18) Y = yes N = no

If "x" (= other) recorded for any of above, please specify,

Signs of Fire? (19) Y = yes N = no
If yes, approx. number of months ago. (Ø = less than 1 month) (last digit) (20 21)

Dominant species at Record Locality: .....

BANKSIAS PRESENT

	Name	Species code (3 4 5 6)	Shrub (S) or Tree (T) (7)	Population code (8)	Flower code (9)	New Shoot growth? (10) Y = yes N = no	Response to fire code (11 12)	Average Height (metres) (last digit ↓) (13 14 15)	Pollinator code (16 17 18)	Specify Name of Pollinator if Known (19 20 21)
O B (1 2)	B. marginata	M A R								
O B (1 2)	B. ornata	O R N								
O B (1 2)										
O B (1 2)										
O B (1 2)										

B S 2 ← Number of Banksia species at this Locality (1 2 3)
(4 5 6 7 8 9 10 11 12 13 14 15 16 17 18 19 20 21 22 23)
(24 25 26 27 28 29 30 31 32 33 34 35 36 37 38 39 40 41 42 43)

Additional Remarks: Records Native Vegetation Management Branch
Dept Environment & Planning
S. A.

A45

BANKSIA ATLAS — SIGHT RECORD SHEET

Use BLOCK LETTERS to fill in blank boxes ☐ inserting one letter per space.
Shaded boxes ☐ are "for office use only".
On dashed lines ..... use own handwriting.
If in doubt about a record, leave space blank.
Write zero as "Ø", seven as "7", letter i as "I", letter Z as "Z".

Observer: R C P R E (1–5) | State code: S A (6–7) | Date of Observation Yr Mn Dy: 8 6 Ø 1 1 Ø (8–13) | Locality No. for day: 1 (14)

Map used and scale: NATMAP 1:100,000

LOCALITY

Latitude: G D 3 6° 5 8' 4 Ø" (1–8)
Longitude: 1 4 Ø 2 3' 1 Ø" (9–15)
Locality Resolution code: 2 (16)
Local Authority code: Ø 5 4 (17–21)
Name of Local Authority (Shire etc.): LUCINDALE

Nearest named place: N P L U C I N D A L E (1–26)
Straight line distance from nearest place (km) (last digit): 2 (27–31)
Direction from nearest place: E S E (32–34) (first letter)

Further details of location (1–36):
L O @ J O I N S S G O V E R N M E N T R O A D : N O R T H S I D E

Reserve or National Park? P R (1–2) | N (3) Y = yes N = no
Reserve/Park Name:
Reserve number (4–10)
Reserve class (11)

HABITAT

Altitude (m) (last digit ↓): H T 3 Ø (1–6)
Altitude Resolution Code: 1 (7)
Within 2 km of Coast? N (8) Y = yes N = no
Landform code: G S (9–10)
Aspect of Slope (x x x = no slope) (first letter): E (11–13)
Surface Soil code: S (14)
Soil Colour code: G (15)
Vegetation Structure code: W L (16–17)
Vegetation restricted to road verge? N (18) Y = yes N = no

If "x" (= other) recorded for any of above, please specify,

Signs of Fire? N (19) Y = yes N = no
If yes, approx. number of months ago. (Ø = less than 1 month) (last digit) (20–21)

Dominant species at Record Locality:
EUC. BAXTERI
BRACKEN FERN

BANKSIAS PRESENT

	Name	Species code (3–6)	Shrub (S) or Tree (T) (7)	Population code (8)	Flower code (9)	New Shoot growth? (10) Y = yes N = no	Response to fire code (11–12)	Average Height (metres) (last digit ↓) (13–15)	Pollinator code (16–18)	Specify Name of Pollinator if Known (19–21)
O B (1–2)	MARGINATA	M A R	T	3	C	Y		3	1	SKI
O B (1–2)	ORNATA	O R N	S	2	C	Y		2		
O B (1–2)										
O B (1–2)										
O B (1–2)										

B S 2 ← Number of Banksia species at this Locality (1–3)

Additional Remarks: This is our own property. Most of the B. marginata growing in heavy clay at bottom of disused sand quarry. (4–43)

A45



BANKSIA ATLAS — SIGHT RECORD SHEET

Use BLOCK LETTERS to fill in blank boxes ☐ inserting one letter per space.
Shaded boxes ☐ are "for office use only".
On dashed lines ..... use own handwriting.
If in doubt about a record, leave space blank.
Write zero as "Ø", seven as "7", letter i as "I", letter Z as "Z".

Observer: R C P R E (1–5) | State code: S A (6–7) | Date of Observation Yr Mn Dy: 8 6 Ø 1 1 Ø (8–13) | Locality No. for day: 2 (14)

Map used and scale: NATMAP 1: 100,000

LOCALITY

Latitude: G D 3 6° 5 8' 2 7" (1–8)
Longitude: 1 4 Ø° 2 1' 3 Ø" (9–15)
Locality Resolution code: 2 (16)
Local Authority code: Ø 5 4 (17–21)
Name of Local Authority (Shire etc.): LUCINDALE

Nearest named place: N P L U C I N D A L E (1–26)
Straight line distance from nearest place (km) (last digit ↓): Ø · 6 (27–31)
Direction from nearest place: W (32–34) (↑ first letter)

Further details of location (1–70):
L O A D J O I N I N G R O A D T O K I N G S T O N N O R T H
S I D E

Reserve or National Park? P R (1–2) — N (3) Y = yes N = no
Reserve/Park Name:
Reserve number (4–10)
Reserve class (11)

HABITAT

Altitude (m) (last digit ↓): H T 2 Ø (1–6)
Altitude Resolution Code: 1 (7)
Within 2 km of Coast? N (8) Y = yes N = no
Landform code: F L (9–10)
Aspect of Slope (x x x = no slope) (first letter →): X X X (11–13)
Surface Soil code: C (14)
Soil Colour code: K (15)
Vegetation Structure code: G R (16–17)
Vegetation restricted to road verge? X (18) Y = yes N = no

If "x" (= other) recorded for any of above, please specify,
18. Railway line reserve

Signs of Fire? N (19) Y = yes N = no
If yes, approx. number of months ago. (Ø = less than 1 month) (last digit) (20–21)

Dominant species at Record Locality: —

BANKSIAS PRESENT

	Name	Species code	Shrub (S) or Tree (T)	Population code	Flower code	New Shoot growth? (Y = yes N = no)	Response to fire code	Average Height (metres) (last digit ↓)	Pollinator code	Specify Name of Pollinator if Known
OB (1–2)	MARGINATA	M A R (3–5)	T (7)	3 (8)	G (9)	Y (10)	(11–12)	4 (13–15)	N (16–18)	(19–21)
OB										
OB										
OB										
OB										

BS 1 ← Number of Banksia species at this Locality (1–3)

Additional Remarks: Regularly burnt, up until about 20 years ago. Regenerated since then.



BANKSIA ATLAS — SIGHT RECORD SHEET

Use BLOCK LETTERS to fill in blank boxes ☐ inserting one letter per space.
Shaded boxes ☐ are "for office use only".
On dashed lines.....use own handwriting.
If in doubt about a record, leave space blank.
Write zero as "Ø", seven as "7", letter i as "I", letter Z as "Z".

Observer: R C P R E (1–5) | State code: S A (6–7) | Date of Observation Yr Mn Dy: 8 6 Ø 1 1 Ø (8–13) | Locality No. for day: 3 (14)

Map used and scale: NATMAP 1:100,000

LOCALITY

Latitude: G D 3 6° 4 9' Ø Ø" (1–8)
Longitude: 1 4 Ø° 2 4' 2 Ø" (9–15)
Locality Resolution code: 2 (16)
Local Authority code: Ø 5 4 (17–21)
Name of Local Authority (Shire etc.): LYONDALE

Nearest named place: N P L U C I N D A L E (1–26)
Straight line distance from nearest place (km) (last digit ↓): 1 8 (27–31)
Direction from nearest place: N N E (32–34) (↑ first letter)

Further details of location (1–70):
L O A D J O I N S W O O L U M B O O L R O A D O N E A S T

Reserve or National Park? P R (1–2) — Y (3) Y = yes N = no
Reserve/Park Name: Fairview Conserv. Park.
Reserve number: C P 3 (4–10)
Reserve class: (11)

HABITAT

Altitude (m) (last digit ↓): H T 2 Ø (1–6)
Altitude Resolution Code: 1 (7)
Within 2 km of Coast? N (8) Y = yes N = no
Landform code: F L (9–10)
Aspect of Slope (x x x = no slope) (first letter →): X X X (11–13)
Surface Soil code: S (14)
Soil Colour code: W (15)
Vegetation Structure code: S S (16–17)
Vegetation restricted to road verge? N (18) Y = yes N = no

If "x" (= other) recorded for any of above, please specify,

Signs of Fire? N (19) Y = yes N = no
If yes, approx. number of months ago. (Ø = less than 1 month) (last digit ←) (20–21)

Dominant species at Record Locality: only B. ornata

BANKSIAS PRESENT

	Name	Species code	Shrub (S) or Tree (T)	Population code	Flower code	New Shoot growth? Y = yes N = no	Response to fire code	Average Height (metres) (last digit ↓)	Pollinator code	Specify Name of Pollinator if Known
OB (1–2)	B. ornata	D R N (3–6)	S (7)	3 (8)	C (9)	Y (10)	(11–12)	1 · 5 (13–15)	N (16–18)	(19–21)
OB (1–2)		(3–6)	(7)	(8)	(9)	(10)	(11–12)	(13–15)	(16–18)	(19–21)
OB (1–2)		(3–6)	(7)	(8)	(9)	(10)	(11–12)	(13–15)	(16–18)	(19–21)
OB (1–2)		(3–6)	(7)	(8)	(9)	(10)	(11–12)	(13–15)	(16–18)	(19–21)
OB (1–2)		(3–6)	(7)	(8)	(9)	(10)	(11–12)	(13–15)	(16–18)	(19–21)

BSi (1–3) ← Number of Banksia species at this Locality (4–43)

Additional Remarks:
about 2 sq. Kms of dense ornata in one area

BANKSIA ATLAS — SIGHT RECORD SHEET LRC000

Use BLOCK LETTERS to fill in blank boxes ☐ inserting one letter per space.
Shaded boxes ☐ are "for office use only".
On dashed lines ..... use own handwriting.
If in doubt about a record, leave space blank.
Write zero as "Ø", seven as "7", letter i as "I", letter Z as "Z".

P 28. Rec 103 ... 103 ... 038 051

Observer: RCPRE | State code: SA | Date of Observation Yr Mn Dy: 86 01 10 | Locality No. for day: 4

Map used and scale: NATMAP 1:100,000

LOCALITY

Latitude: GD 36° 49' 17" | Longitude: 140° 24' 45" | Locality Resolution code: 2 | Local Authority code: Ø54 | Name of Local Authority (Shire etc.): LUCINDALE

Nearest named place: NP LUCINDALE | Straight line distance from nearest place (km) (last digit ↓): 17.5 | Direction from nearest place: NNE (first letter)

Further details of location: LO ON SANDHILLS BETWEEN LAKES ON PARK

Reserve or National Park? PR: Y (Y = yes, N = no) | Reserve/Park Name: Laurie's Conservation Pk | Reserve number: CP3 | Reserve class:

HABITAT

Altitude (m) (last digit ↓): HT 3Ø | Altitude Resolution Code: 1

Within 2 km of Coast? N (Y = yes, N = no) | Landform code: GS | Aspect of Slope (x x x = no slope) (first letter): S

Surface Soil code: S | Soil Colour code: W | Vegetation Structure code: WL | Vegetation restricted to road verge? N (Y = yes, N = no)

If "x" (= other) recorded for any of above, please specify,

Signs of Fire? N (Y = yes, N = no) | If yes, approx. number of months ago. (Ø = less than 1 month) (last digit):

Dominant species at Record Locality:
Euc. baxteri
B. ornata

BANKSIAS PRESENT

	Name	Species code	Shrub (S) or Tree (T)	Population code	Flower code	New Shoot growth? (Y = yes, N = no)	Response to fire code	Average Height (metres) (last digit ↓)	Pollinator code	Specify Name of Pollinator if Known
OB	B. ornata	ORN	S	3	C	Y		1.5	N	
OB		ORB	S		C	Y		1.5	N	
OB										
OB										
OB										

BS 2 ← Number of Banksia species at this Locality

Additional Remarks: This area contains some bronze flowered plants, observed on a previous visit.

BANKSIA ATLAS — SIGHT RECORD SHEET

Use BLOCK LETTERS to fill in blank boxes ☐ inserting one letter per space.
Shaded boxes ☐ are "for office use only".
On dashed lines ..... use own handwriting.
If in doubt about a record, leave space blank.
Write zero as "Ø", seven as "7̸", letter i as "I", letter Z as "Z̸".

Observer: RCPRE (1–5) | State code: SA (6–7) | Date of Observation Yr Mn Dy: 86 Ø2 Ø2 (8–13) | Locality No. for day: 1 (14)

Map used and scale: Natmap 1:100,000 Canungra

LOCALITY

Latitude: GD37Ø2ØØ (1–8) | Longitude: 14Ø24277 (9–15) | Locality Resolution code: 2 (16) | Local Authority code: Ø54 (17–21) /

Name of Local Authority (Shire etc.): Lucindale

Nearest named place: NP LUCINDALE (1–26)

Straight line distance from nearest place (km) (last digit ↓): 7·5 (27–31)

Direction from nearest place: SE (32–34) / (↑ first letter)

Further details of location (1–70):
LO SOUTH OF LUCINDALE NARACOORTE ROAD
FRONTING BAKERS RANGE ROAD

Reserve or National Park? PR (1–2): N (3) Y = yes N = no

Reserve/Park Name .....

Reserve number (4–10)

Reserve class (11) /

HABITAT

Altitude (m) (last digit ↓): HT 40 (1–6)

Altitude Resolution Code: 1 (7)

Within 2 km of Coast? N (8) Y = yes N = no

Landform code: FL (9–10)

Aspect of Slope (x x x = no slope) (first letter →): XXX (11–13)

Surface Soil code: S (14)

Soil Colour code: G (15)

Vegetation Structure code: WL (16–17)

Vegetation restricted to road verge? N (18) Y = yes N = no

If "x" (= other) recorded for any of above, please specify,
old sand dunes

Signs of Fire? N (19) Y = yes N = no

If yes, approx. number of months ago. (Ø = less than 1 month) (last digit) (20–21) /

Dominant species at Record Locality:
Acacia pycnantha, B. marginata

BANKSIAS PRESENT

	Name	Species code (3–6)	Shrub (S) or Tree (T) (7)	Population code (8)	Flower code (9)	New Shoot growth? (10) Y = yes N = no	Response to fire code (11–12)	Average Height (metres) (last digit ↓) (13–15)	Pollinator code (16–18)	Specify Name of Pollinator if Known (19–21) /
OB (1–2)	ornata	ORN	S	3	B	Y		1·5		
OB (1–2)	marginata	MAR	T	3	F	Y		4		
OB (1–2)										
OB (1–2)										
OB (1–2)										

BS 2 (1–3) ← Number of Banksia species at this Locality

Additional Remarks (24–43) /:
Growing on old stranded sand dunes

A45

BANKSIA ATLAS — SIGHT RECORD SHEET

WRC 000

Use BLOCK LETTERS to fill in blank boxes ☐ inserting one letter per space.
Shaded boxes ☐ are "for office use only".
On dashed lines ..... use own handwriting.
If in doubt about a record, leave space blank.
Write zero as "Ø", seven as "7", letter i as "I", letter Z as "Z".

PD28
Rec 101
VD38-101
052

Observer	State code	Date of Observation (Yr Mn Dy)	Locality No. for day
RCPRE	SA	86 02 02	2

Map used and scale: Natmap 1:100,000 Conmurra

LOCALITY

Latitude	Longitude	Locality Resolution code	Local Authority code	Name of Local Authority (Shire etc.)
GD 37 01 35	140 24 27	2	Ø54	Lucindale

Nearest named place: NP LUCINDALE

Straight line distance from nearest place (km) (last digit): 7

Direction from nearest place: SE (first letter)

Further details of location: LO JUNCTION LUCINDALE NARACOORTE AND BAKERS RANGE ROADS

Reserve or National Park? PR N (Y = yes, N = no)

Reserve/Park Name:

Reserve number:

Reserve class:

HABITAT

Altitude (m) (last digit): HT 4Ø

Altitude Resolution Code: 1

Within 2 km of Coast? N (Y = yes, N = no)

Landform code: FL

Aspect of Slope (x x x = no slope) (first letter): x x x

Surface Soil code: L

Soil Colour code: R

Vegetation Structure code: WL

Vegetation restricted to road verge? N (Y = yes, N = no)

If "x" (= other) recorded for any of above, please specify,

Signs of Fire? N (Y = yes, N = no)

If yes, approx. number of months ago. (Ø = less than 1 month) (last digit)

Dominant species at Record Locality: acacias pycnantha, armata. Eucalypts, Banksia

BANKSIAS PRESENT

Name	Species code	Shrub (S) or Tree (T)	Population code	Flower code	New Shoot growth? (Y = yes, N = no)	Response to fire code	Average Height (metres) (last digit)	Pollinator code	Specify Name of Pollinator if Known
OB marginata	MAR	T	3	F	Y		3		
OB									
OB									
OB									
OB									

BS 1 ← Number of Banksia species at this Locality

Additional Remarks:

A45

BANKSIA ATLAS — SIGHT RECORD SHEET

Use BLOCK LETTERS to fill in blank boxes ☐ inserting one letter per space.
Shaded boxes ☐ are "for office use only".
On dashed lines ..... use own handwriting.
If in doubt about a record, leave space blank.
Write zero as "Ø", seven as "7", letter i as "I", letter Z as "Z".

Map used and scale: Natmap 1:100,000 Conmurra

Observer	State code	Date of Observation (Yr Mn Dy)	Locality No. for day
RC PRE	SA	86 Ø2 Ø2	3

LOCALITY

Latitude	Longitude	Locality Resolution code	Local Authority code	Name of Local Authority (Shire etc.)
GD 37 Ø1 2Ø	14 Ø25 45	2	Ø54	Lucindale

Nearest named place: NP LUCINDALE

Straight line distance from nearest place (km) (last digit ↓): 7.5

Direction from nearest place: ESE (↑ first letter)

Further details of location: LO 11.5 KM FROM LUCINDALE ON NARACOORTE ROAD. SOUTH SIDE.

PR — Reserve or National Park? N (Y = yes, N = no) — Reserve/Park Name: ..... — Reserve number: ..... — Reserve class: ..

HABITAT

Altitude (m) (last digit ↓): HT 4Ø

Altitude Resolution Code: 1

Within 2 km of Coast? N (Y = yes, N = no)

Landform code: FL

Aspect of Slope (x x x = no slope) (first letter): xxx

Surface Soil code: S

Soil Colour code: W

Vegetation Structure code: WL

Vegetation restricted to road verge? Y (Y = yes, N = no)

If "x" (= other) recorded for any of above, please specify,

Signs of Fire? N (Y = yes, N = no)

If yes, approx. number of months ago. (Ø = less than 1 month) ..... (last digit)

Dominant species at Record Locality: Eucalyptus baxteri, Acacia, Banksia

BANKSIAS PRESENT

	Name	Species code	Shrub (S) or Tree (T)	Population code	Flower code	New Shoot growth? (Y = yes, N = no)	Response to fire code	Average Height (metres) (last digit ↓)	Pollinator code	Specify Name of Pollinator if Known
OB	marginata	MAR	S	2	F	Y		2		
OB	ornata	ORN	S	2	B	Y		1.5		
OB										
OB										
OB										

BS 2 ← Number of Banksia species at this Locality

Additional Remarks:

A45

BANKSIA ATLAS — SIGHT RECORD SHEET

Use BLOCK LETTERS to fill in blank boxes ☐ inserting one letter per space.
Shaded boxes ☐ are "for office use only".
On dashed lines..... use own handwriting.
If in doubt about a record, leave space blank.
Write zero as "Ø", seven as "7̸", letter i as "I", letter Z as "Z̸".

Observer: R C P R E (1–5) | State code: S A (6–7) | Date of Observation Yr Mn Dy: 8 6 Ø 2 Ø 2 (8–13) | Locality No. for day: 4 (14)

Map used and scale ..... Natmap 1:100,000 Canungra .....

LOCALITY

Latitude: G D 2 7 Ø 1 2 Ø (1–8)
Longitude: 1 4 Ø 2 6 1 5 (9–15)
Locality Resolution code: 2 (16)
Local Authority code: Ø 5 4 (17–21)
Name of Local Authority (Shire etc.): Lucindale

Nearest named place: N P L U C I N D A L E (1–26)
Straight line distance from nearest place (km) (last digit): 8 (27–31)
Direction from nearest place: E S E (32–34) (first letter)

Further details of location (1–70):
L O 1 2 K M F R O M L U C I N D A L E O N N A R A C O O R T E
R O A D S O U T H S I D E

Reserve or National Park? P R (1–2) N (3) Y = yes N = no
Reserve/Park Name .....
Reserve number (4–10)
Reserve class (11)

HABITAT

Altitude (m) (last digit): H T 4 Ø (1–6)
Altitude Resolution Code: 1 (7)
Within 2 km of Coast? N (8) Y = yes N = no
Landform code: F L (9–10)
Aspect of Slope (x x x = no slope) (first letter): X X X (11–13)
Surface Soil code: S (14)
Soil Colour code: W (15)
Vegetation Structure code: W L (16–17)
Vegetation restricted to road verge? Y (18) Y = yes N = no

If "x" (= other) recorded for any of above, please specify,

Signs of Fire? N (19) Y = yes N = no
If yes, approx. number of months ago. (Ø = less than 1 month) (last digit) (20–21)

Dominant species at Record Locality: Eucalyptus fasciculosa, E. baxteri. Banksia

BANKSIAS PRESENT

	Name	Species code	Shrub (S) or Tree (T)	Population code	Flower code	New Shoot growth? (Y = yes N = no)	Response to fire code	Average Height (metres) (last digit)	Pollinator code	Specify Name of Pollinator if Known
OB (1–2)	ornata	O R N (3–6)	S (7)	3 (8)	B (9)	Y (10)	(11–12)	1.5 (13–15)	(16–18)	(19–21)
OB										
OB										
OB										
OB										

BS i ← Number of Banksia species at this Locality (1–3)
(4–43)

Additional Remarks:

BANKSIA ATLAS — SIGHT RECORD SHEET

Use BLOCK LETTERS to fill in blank boxes ☐ inserting one letter per space.
Shaded boxes ☐ are "for office use only".
On dashed lines ..... use own handwriting.
If in doubt about a record, leave space blank.
Write zero as "Ø", seven as "7̸", letter i as "I", letter Z as "Z̸".

Observer: R C P R E (1–5) | State code: S A (6–7) | Date of Observation Yr Mn Dy: 8 6 Ø 2 Ø 2 (8–13) | Locality No. for day: 5 (14)

Map used and scale: Natmap 1:100,000 Commura

LOCALITY

Latitude: G D 3 7 Ø 1 3 Ø (1–8)
Longitude: 1 4 Ø 2 7 3 Ø (9–15)
Locality Resolution code: 2 (16)
Local Authority code: Ø 5 4 (17–21)
Name of Local Authority (Shire etc.): Lucindale
Nearest named place: N P L U C I N D A L E (1–26)
Straight line distance from nearest place (km) (last digit ↓): 9·6 (27–31)
Direction from nearest place: E S E (32–34) (↑ first letter)
Further details of location (1–70):
L O 1 4 K m F R O M L U C I N D A L E O N N A R A C O O R T E
N E A R B A K E R S R A N G E B R I D G E
Reserve or National Park? P R (1–2) | N (3) Y = yes N = no
Reserve/Park Name: ~~Road reserve~~
Reserve number (4–10)
Reserve class (11)

HABITAT

Altitude (m) (last digit ↓): H T 6 Ø (1–6)
Altitude Resolution Code: 1 (7)
Within 2 km of Coast? N (8) Y = yes N = no
Landform code: F L (9–10)
Aspect of Slope (x x x = no slope) (first letter →): X x x (11–13)
Surface Soil code: S (14)
Soil Colour code: G (15)
Vegetation Structure code: W L (16–17)
Vegetation restricted to road verge? N (18) Y = yes N = no
If "x" (= other) recorded for any of above, please specify,
Signs of Fire? N (19) Y = yes N = no
If yes, approx. number of months ago. (Ø = less than 1 month) (last digit ←) (20–21)
Dominant species at Record Locality: Euc. baxteri
bracken fern. Banksias.

BANKSIAS PRESENT

	Name	Species code (3–6)	Shrub (S) or Tree (T) (7)	Population code (8)	Flower code (9)	New Shoot growth? (10) Y = yes N = no	Response to fire code (11–12)	Average Height (metres) (last digit ↓) (13–15)	Pollinator code (16–18)	Specify Name of Pollinator if Known (19–21)
O B (1–2)	ornata	O R N	S	3	B	Y		2		
O B (1–2)	marginata	M A R	S	3	F	Y		1·5		
O B (1–2)										
O B (1–2)										
O B (1–2)										

B S 2 ← Number of Banksia species at this Locality (1–3)

Additional Remarks (4–43):
The landform is old stranded sand dunes.
Has been burnt 10-15 years ago.



BANKSIA ATLAS — SIGHT RECORD SHEET

Use BLOCK LETTERS to fill in blank boxes ☐ inserting one letter per space.
Shaded boxes ☐ are "for office use only".
On dashed lines ..... use own handwriting.
If in doubt about a record, leave space blank.
Write zero as "Ø", seven as "7", letter i as "I", letter Z as "Z".

Map used and scale: Natmap 1:100,000 Conmurra

Observer	State code	Date of Observation (Yr Mn Dy)	Locality No. for day
RCPRE	SA	86Ø2Ø2	6

LOCALITY

Latitude: GD 37Ø1ØØ (1–8)
Longitude: 14Ø284Ø (9–15)
Locality Resolution code: 2 (16)
Local Authority code: Ø54 (17–21)
Name of Local Authority (Shire etc.): Lucindale

Nearest named place: NP LUCINDALE (1–26)
Straight line distance from nearest place (km) (last digit): 11 (27–31)
Direction from nearest place: ESE (32–34) (first letter)

Further details of location: LO Ø.8 Km EAST OF JUNCTION OF SPENCE ROAD AND NARACOORTE NORTH SIDE (1–70)

Reserve or National Park? PR (1–2) N (3) Y = yes N = no
Reserve/Park Name
Reserve number (4–10)
Reserve class (11)

HABITAT

Altitude (m) (last digit): HT 4Ø (1–6)
Altitude Resolution Code: i (7)
Within 2 km of Coast? N (8) Y = yes N = no
Landform code: GS (9–10)
Aspect of Slope (x x x = no slope) (first letter): S (11–13)
Surface Soil code: S (14)
Soil Colour code: W (15)
Vegetation Structure code: WL (16–17)
Vegetation restricted to road verge? N (18) Y = yes N = no

If "x" (= other) recorded for any of above, please specify,

Signs of Fire? N (19) Y = yes N = no
If yes, approx. number of months ago. (Ø = less than 1 month) (last digit) (20–21)

Dominant species at Record Locality: Euc. baxteri and B. ornata

BANKSIAS PRESENT

	Name	Species code	Shrub (S) or Tree (T)	Population code	Flower code	New Shoot growth?	Response to fire code	Average Height (metres) (last digit)	Pollinator code	Specify Name of Pollinator if Known
OB	ornata	ORN	S	3	B	Y (Y = yes N = no)		1		
OB										
OB										
OB										
OB										

BSi (1–3) ← Number of Banksia species at this Locality

Additional Remarks: on top and side of old sand dune. Deep sand. Trees stunted.

A45



BANKSIA ATLAS — SIGHT RECORD SHEET

Use BLOCK LETTERS to fill in blank boxes ☐ inserting one letter per space.
Shaded boxes ☐ are "for office use only".
On dashed lines ..... use own handwriting.
If in doubt about a record, leave space blank.
Write zero as "Ø", seven as "7", letter i as "I", letter Z as "Z".

Map used and scale: Natmap 1:100,000 Conmurra

Observer	State code	Date of Observation (Yr Mn Dy)	Locality No. for day
RCPRE	SA	86Ø2Ø2	7

LOCALITY

Latitude	Longitude	Locality Resolution code	Local Authority code	Name of Local Authority (Shire etc.)
GD 37ØØ45	14Ø29 45	2	Ø54	Lucindale

Nearest named place: NP LUCINDALE

Straight line distance from nearest place (km) (last digit ↓): 12

Direction from nearest place: ESE (↑first letter)

Further details of location: LO 18 km FROM LUCINDALE ON NARACOORTE ROAD SOUTH SIDE

Reserve or National Park? PR N (Y = yes, N = no)

Reserve/Park Name:

Reserve number:

Reserve class:

HABITAT

Altitude (m) (last digit ↓): HT 4Ø

Altitude Resolution Code: 1

Within 2 km of Coast? N (Y = yes, N = no)

Landform code: FL

Aspect of Slope (x x x = no slope) (first letter): XXX

Surface Soil code: S

Soil Colour code: W

Vegetation Structure code: WL

Vegetation restricted to road verge? Y (Y = yes, N = no)

If "x" (= other) recorded for any of above, please specify,

Signs of Fire? N (Y = yes, N = no)

If yes, approx. number of months ago. (Ø = less than 1 month) (last digit)

Dominant species at Record Locality: acacia, Euc. baxteri, Banksias

BANKSIAS PRESENT

	Name	Species code	Shrub (S) or Tree (T)	Population code	Flower code	New Shoot growth? (Y = yes, N = no)	Response to fire code	Average Height (metres) (last digit ↓)	Pollinator code	Specify Name of Pollinator if Known
OB	marginata	MAR	S	2	B	Y		1.5		
OB	ornata	ORN	T	2	F	Y		3		
OB										
OB										
OB										

BS 2 ← Number of Banksia species at this Locality

Additional Remarks:

A45



BANKSIA ATLAS — SIGHT RECORD SHEET

Use BLOCK LETTERS to fill in blank boxes ☐ inserting one letter per space.
Shaded boxes ☐ are "for office use only".
On dashed lines ..... use own handwriting.
If in doubt about a record, leave space blank.
Write zero as "Ø", seven as "7̶", letter i as "I", letter Z as "Z̶".

Observer: R C P R E (1–5) | State code: S A (6–7) | Date of Observation Yr Mn Dy: 8 6 Ø 2 Ø 2 (8–13) | Locality No. for day: 8 (14)

Map used and scale: Natmap 1:100,000 Penola

LOCALITY

Latitude: G D 3 7 Ø Ø ' 5 Ø " (1–8)
Longitude: 1 4 Ø Ø ' 1 5 " (9–15)
Locality Resolution code: 2 (16)
Local Authority code: Ø 5 4 (17–21)
Name of Local Authority (Shire etc.): Lucindale

Nearest named place: N P NARACOORTE (1–26)
Straight line distance from nearest place (km) (last digit ↓): 2 2 (27–31)
Direction from nearest place: W S W (32–34) (↑ first letter)

Further details of location (1–70):
L O 23 Km FROM NARACOORTE ON LUCINDALE
ROAD SOUTH SIDE

Reserve or National Park? P R (1–2) | N (3) Y = yes N = no
Reserve/Park Name: .....
Reserve number (4–10):
Reserve class (11):

HABITAT

Altitude (m) (last digit ↓): H T 4 0 (1–6)
Altitude Resolution Code: 1 (7)
Within 2 km of Coast? N (8) Y = yes N = no
Landform code: F L (9–10)
Aspect of Slope (x x x = no slope) (first letter →): X X X (11–13)
Surface Soil code: S (14)
Soil Colour code: W (15)
Vegetation Structure code: W L (16–17)
Vegetation restricted to road verge? Y (18) Y = yes N = no

If "x" (= other) recorded for any of above, please specify,

Signs of Fire? N (19) Y = yes N = no
If yes, approx. number of months ago. (Ø = less than 1 month) (20–21) ← (last digit)

Dominant species at Record Locality: Acacia pycnantha, Euc. baxteri, Banksia

BANKSIAS PRESENT

	Name	Species code (3–6)	Shrub (S) or Tree (T) (7)	Population code (8)	Flower code (9)	New Shoot growth? (10) Y = yes N = no	Response to fire code (11–12)	Average Height (metres) (last digit ↓) (13–15)	Pollinator code (16–18)	Specify Name of Pollinator if Known (19–21)
O B (1–2)	ornata	O R N	S	3	B	Y		1 · 5		
O B										
O B										
O B										
O B										

B S 1 (1–3) ← Number of Banksia species at this Locality

Additional Remarks:

A45



BANKSIA ATLAS — SIGHT RECORD SHEET

Use BLOCK LETTERS to fill in blank boxes ☐ inserting one letter per space.
Shaded boxes ☐ are "for office use only".
On dashed lines ..... use own handwriting.
If in doubt about a record, leave space blank.
Write zero as "Ø", seven as "7̶", letter i as "I", letter Z as "Z̶".

Observer: R C P R E (1–5) | State code: S A (6–7) | Date of Observation Yr Mn Dy: 8 6 Ø 2 Ø 2 (8–13) | Locality No. for day: 9 (14)

Map used and scale: Natmaps 1:100,000 Penola

LOCALITY

Latitude: G D 3 7 Ø 1' Ø Ø" (1–8)
Longitude: 1 4 Ø Ø 1' 1 5" (9–15)
Locality Resolution code: 2 (16)
Local Authority code: Ø 5 A (17–21)
Name of Local Authority (Shire etc.): Lucindale
Nearest named place: N P NARACOORTE (1–26)
Straight line distance from nearest place (km) (last digit ↓): 2 Ø . 5 (27–31)
Direction from nearest place: W S W (32–34) (↑ first letter)
Further details of location: L O 2 Ø . 5 FROM NARACOORTE ON LUCINDALE ROAD (1–70)
Reserve or National Park? P R (1–2) ☐ (3) Y = yes N = no
Reserve/Park Name: .....
Reserve number (4–10)
Reserve class (11)

HABITAT

Altitude (m) (last digit ↓): H T 3 Ø (1–6)
Altitude Resolution Code: 1 (7)
Within 2 km of Coast? N (8) Y = yes N = no
Landform code: F L (9–10)
Aspect of Slope (x x x = no slope) (first letter →): X X X (11–13)
Surface Soil code: S (14)
Soil Colour code: G (15)
Vegetation Structure code: W L (16–17)
Vegetation restricted to road verge? Y (18) Y = yes N = no
If "x" (= other) recorded for any of above, please specify,
Signs of Fire? N (19) Y = yes N = no
If yes, approx. number of months ago. (Ø = less than 1 month) (last digit) (20–21)
Dominant species at Record Locality: B. marginata

BANKSIAS PRESENT

	Name	Species code (3–6)	Shrub (S) or Tree (T) (7)	Population code (8)	Flower code (9)	New Shoot growth? (10) Y = yes N = no	Response to fire code (11–12)	Average Height (metres) (last digit ↓) (13–15)	Pollinator code (16–18)	Specify Name of Pollinator if Known (19–21)
O B (1–2)	marginata	M A R	T	3	F	Y		3		
O B										
O B										
O B										
O B										

B S 1 (1–3) ← Number of Banksia species at this Locality (4–43)

Additional Remarks:

BANKSIA ATLAS — SIGHT RECORD SHEET

Use BLOCK LETTERS to fill in blank boxes ☐ inserting one letter per space.
Shaded boxes ☐ are "for office use only".
On dashed lines ..... use own handwriting.
If in doubt about a record, leave space blank.
Write zero as "Ø", seven as "7", letter i as "I", letter Z as "Z".

Observer: RCPRE (1–5) | State code: SA (6–7) | Date of Observation Yr Mn Dy: 86 Ø1 18 (8–13) | Locality No. for day: 8 (14)

Map used and scale: Natmap 1:100,000

LOCALITY

Latitude: GD 37 16 50" (1–8) | Longitude: 140 32 ØØ" (9–15) | Locality Resolution code: 2 (16) | Local Authority code: ØØ ØØ ØØ 54 (17–21)

Name of Local Authority (Shire etc.): Lucindale

Nearest named place: NP PENOLA (1–26)

Straight line distance from nearest place (km) (last digit ↓): 29 (27–31)

Direction from nearest place: SE (32–33) (first letter)

Further details of location (1–70):
LO DIAGONAL ROAD 12·5 km NW OF ROBE
PENOLA. TURN OFF 18 km WEST OF PENOLA

Reserve or National Park? PR (1–2) | N (3) Y = yes N = no

Reserve/Park Name: .....

Reserve number: ..... (4–10)

Reserve class: ..... (11)

HABITAT

Altitude (m) (last digit ↓): HT 40 (1–6)

Altitude Resolution Code: I (7)

Within 2 km of Coast? N (8) Y = yes N = no

Landform code: FL (9–10)

Aspect of Slope (x x x = no slope) (first letter →): XXX (11–13)

Surface Soil code: S (14)

Soil Colour code: G (15)

Vegetation Structure code: WL (16–17)

Vegetation restricted to road verge? Y (18) Y = yes N = no

If "x" (= other) recorded for any of above, please specify,

Signs of Fire? N (19) Y = yes N = no

If yes, approx. number of months ago. (Ø = less than 1 month) (last digit ←): ..... (20–21)

Dominant species at Record Locality: Euc. baxteri
B. ornata, casuarina

BANKSIAS PRESENT

	Name	Species code (3–6)	Shrub (S) or Tree (T) (7)	Population code (8)	Flower code (9)	New Shoot growth? (10) Y = yes N = no	Response to fire code (11–12)	Average Height (metres) (last digit ↓) (13–15)	Pollinator code (16–18)	Specify Name of Pollinator if Known (19–21)
OB (1–2)	ornata	ORN	S	3	C	Y		1·5	N	
OB (1–2)	marginata	MAR	T	2	C	Y		3	N	
OB (1–2)										
OB (1–2)										
OB (1–2)										

BS 2 (1–3) ← Number of Banksia species at this Locality

(4–24)

Additional Remarks: Both species growing intermittently along both sides of Diagonal Road from Jindalee Homestead to Callendale Homestead.

(24–43)

A45



BANKSIA ATLAS — SIGHT RECORD SHEET

Use BLOCK LETTERS to fill in blank boxes ☐ inserting one letter per space.
Shaded boxes ☐ are "for office use only".
On dashed lines..... use own handwriting.
If in doubt about a record, leave space blank.
Write zero as "Ø", seven as "7", letter i as "I", letter Z as "Z".

Observer: R C P R E (1–5) | State code: S A (6–7) | Date of Observation Yr Mn Dy: 8 6 Ø 5 Ø 3 (8–13) | Locality No. for day: 1 (14)

Map used and scale: 6924 LUCINDALE 1:100,000

LOCALITY

Latitude: G D 3 6° 5 6' 2 5" (1–8)
Longitude: 1 4 Ø° 1 8' Ø 5" (9–15)
Locality Resolution code: 2 (16)
Local Authority code: Ø 5 4 (17–21)
Name of Local Authority (Shire etc.): Lucindale

Nearest named place: N P G R E E N V U H O M E S T E A D (1–26)
Straight line distance from nearest place (km) (last digit): 1 (27–31)
Direction from nearest place: N E (32–34) (first letter)

Further details of location (1–70):
L O 4 K m N O R T H O F K I N G S T O N L U C I N D A L E
R A I L W A Y L I N E

Reserve or National Park? P R (1–2) — N (3) Y = yes N = no
Reserve/Park Name:
Reserve number (4–10)
Reserve class (11)

HABITAT

Altitude (m) (last digit): H T 2 5 (1–6)
Altitude Resolution Code: 1 (7)
Within 2 km of Coast? N (8) Y = yes N = no
Landform code: F L (9–10)
Aspect of Slope (x x x = no slope) (first letter): x v x (11–13)
Surface Soil code: S (14)
Soil Colour code: G (15)
Vegetation Structure code: W L (16–17)
Vegetation restricted to road verge? N (18) Y = yes N = no
If "x" (= other) recorded for any of above, please specify,

Signs of Fire? N (19) Y = yes N = no
If yes, approx. number of months ago. (Ø = less than 1 month) (last digit): (20–21)
Dominant species at Record Locality: E. subcrassa

BANKSIAS PRESENT

	Name	Species code (3–6)	Shrub (S) or Tree (T) (7)	Population code (8)	Flower code (9)	New Shoot growth? (10) Y = yes N = no	Response to fire code (11–12)	Average Height (metres) (last digit) (13–15)	Pollinator code (16–18)	Specify Name of Pollinator if Known (19–21)
O B (1–2)	B. marginata	M A R	T	3	F	N		3		
O B										
O B										
O B										
O B										

B S 1 ← Number of Banksia species at this Locality (1–3)

Additional Remarks:

BANKSIA ATLAS — SIGHT RECORD SHEET

Use BLOCK LETTERS to fill in blank boxes ☐ inserting one letter per space.
Shaded boxes ☐ are "for office use only".
On dashed lines..... use own handwriting.
If in doubt about a record, leave space blank.
Write zero as "Ø", seven as "7", letter i as "I", letter Z as "Z".

Map used and scale 6924 Lucindale 1:100,000

Observer: RC PRE (1–5) | State code: SA (6–7) | Date of Observation Yr Mn Dy: 86 Ø5 Ø3 (8–13) | Locality No. for day: 2 (14)

LOCALITY

Latitude: GD 36° 54' 15" (1–8) | Longitude: 140° 16' 40" (9–15) | Locality Resolution code: 2 (16) | Local Authority code: ØØ54 (17–21) | Name of Local Authority (Shire etc.): Lucindale

Straight line distance from nearest place (km) (last digit): 5 (27–31) | Direction from nearest place: E (32–34) (first letter)

Nearest named place: NP CAIRNBANK HOMESTEAD (1–26)

Further details of location: LO ALONG CAIRNBANK TO FAIRVIEW ROAD (1–36)

Reserve or National Park? PR N (1–3) Y = yes N = no | Reserve/Park Name..... | Reserve number (4–10) | Reserve class (11)

HABITAT

Altitude (m) (last digit): HT 39 (1–6) | Altitude Resolution Code: i (7)

Within 2 km of Coast? N (8) Y = yes N = no | Landform code: FL (9–10) | Aspect of Slope (x x x = no slope) (first letter): xxx (11–13)

Surface Soil code: S (14) | Soil Colour code: G (15) | Vegetation Structure code: WL (16–17) | Vegetation restricted to road verge? N (18) Y = yes N = no

If "x" (= other) recorded for any of above, please specify,

Signs of Fire? N (19) Y = yes N = no | If yes, approx. number of months ago. (Ø = less than 1 month) (last digit) (20–21)

Dominant species at Record Locality: Euc. baxteri and Banksias

BANKSIAS PRESENT

	Name	Species code (3–6)	Shrub (S) or Tree (T) (7)	Population code (8)	Flower code (9)	New Shoot growth? (10) Y = yes N = no	Response to fire code (11–12)	Average Height (metres) (last digit) (13–15)	Pollinator code (16–18)	Specify Name of Pollinator if Known (19–21)
OB (1–2)	B. marginata	MAR	T	3	F	N		4		
OB (1–2)	B. ornata	ORN	S	3	F	N		2.5		
OB (1–2)										
OB (1–2)										
OB (1–2)										

BS 2 (1–3) ← Number of Banksia species at this Locality (4–43)

Additional Remarks:

BANKSIA ATLAS — SIGHT RECORD SHEET

Use BLOCK LETTERS to fill in blank boxes ☐ inserting one letter per space.
Shaded boxes ☐ are "for office use only".
On dashed lines ..... use own handwriting.
If in doubt about a record, leave space blank.
Write zero as "Ø", seven as "7", letter i as "I", letter Z as "Z".

Observer: R C P R E (1–5) | State code: S A (6–7) | Date of Observation Yr Mn Dy: 8 6 Ø 5 Ø 3 (8–13) | Locality No. for day: 3 (14)

Map used and scale: 6924 Lucindale 1:100,000

LOCALITY

Latitude: G D 3 6 5 4 1 5 (1–8)
Longitude: 1 4 Ø 1 4 2 Ø (9–15)
Locality Resolution code: 2 (16)
Local Authority code: Ø 5 4 (17–21)
Name of Local Authority (Shire etc.): Lucindale

Nearest named place: N P C A I R N B A N K H O M E S T E A D (1–26)
Straight line distance from nearest place (km) (last digit ↓): 1 · 6 (27–31)
Direction from nearest place: E (32–34) (↑ first letter)

Further details of location (1–70):
L O 1·2 Kms EAST OF JUNCTION AVENUE TO KEILIRA RD AND CAIRNBANK FAIRVIEW

Reserve or National Park? P R (1–2) | N (3) Y = yes N = no
Reserve/Park Name:
Reserve number (4–10):
Reserve class (11):

HABITAT

Altitude (m) (last digit ↓): H T 4 4 (1–6)
Altitude Resolution Code: 1 (7)
Within 2 km of Coast? N (8) Y = yes N = no
Landform code: G S (9–10)
Aspect of Slope (x x x = no slope) (first letter →) (11–13)
Surface Soil code: S (14)
Soil Colour code: W (15)
Vegetation Structure code: W L (16–17)
Vegetation restricted to road verge? N (18) Y = yes N = no

If "x" (= other) recorded for any of above, please specify,
Sand dune

Signs of Fire? N (19) Y = yes N = no
If yes, approx. number of months ago. (Ø = less than 1 month) (last digit) (20–21)

Dominant species at Record Locality: E. Baxteri Banksias

BANKSIAS PRESENT

	Name	Species code	Shrub (S) or Tree (T)	Population code	Flower code	New Shoot growth? (Y = yes N = no)	Response to fire code	Average Height (metres) (last digit ↓)	Pollinator code	Specify Name of Pollinator if Known
O B (1–2)	B. ornata	O R N (3–6)	S (7)	3 (8)	F (9)	N (10)	(11–12)	1 (13–15)	(16–18)	(19–21)
O B (1–2)	B. marginata	M A R (3–6)	T (7)	3 (8)	F (9)	N (10)	(11–12)	3 (13–15)	(16–18)	(19–21)
O B (1–2)		(3–6)	(7)	(8)	(9)	(10)	(11–12)	(13–15)	(16–18)	(19–21)
O B (1–2)		(3–6)	(7)	(8)	(9)	(10)	(11–12)	(13–15)	(16–18)	(19–21)
O B (1–2)		(3–6)	(7)	(8)	(9)	(10)	(11–12)	(13–15)	(16–18)	(19–21)

B S 2 (1–3) ← Number of Banksia species at this Locality (4–43)

Additional Remarks:



BANKSIA ATLAS — SIGHT RECORD SHEET

Use BLOCK LETTERS to fill in blank boxes ☐ inserting one letter per space.
Shaded boxes ☐ are "for office use only".
On dashed lines..... use own handwriting.
If in doubt about a record, leave space blank.
Write zero as "Ø", seven as "7̶", letter i as "I", letter Z as "Z̶".

Map used and scale: Lucindale 1:100,000

Observer: R C P R E (1–5)
State code: S A (6–7)
Date of Observation Yr Mn Dy: 8 6 Ø 2 Ø 3 (8–13)
Locality No. for day: 8 (14)

LOCALITY

Latitude: G D 3 6 5 2 2 Ø (1–8)
Longitude: 1 4 Ø 2 5 4 Ø (9–15)
Locality Resolution code: 2 (16)
Local Authority code: Ø 5 4 (17–21)
Name of Local Authority (Shire etc.): Lucindale

Nearest named place: N P L U C I N D A L E (1–26)
Straight line distance from nearest place (km) (last digit ↓): 1 3 (27–31)
Direction from nearest place: N N E (32–34)
(↑ first letter)

Further details of location (1–70):
L O W H E R E N A R A C O O R T E R O A D C R O S S E S
W O O L U M B O O L R O A D

Reserve or National Park? P R (1–2) — Y (3) Y = yes N = no
Reserve/Park Name: Recreation Reserve
Reserve number (4–10)
Reserve class (11)

HABITAT

Altitude (m) (last digit ↓): H T 4 Ø (1–6)
Altitude Resolution Code: 1 (7)

Within 2 km of Coast? N (8) Y = yes N = no
Landform code: F L (9–10)
Aspect of Slope (x x x = no slope) (first letter →): X X X (11–13)

Surface Soil code: S (14)
Soil Colour code: W (15)
Vegetation Structure code: W L (16–17)
Vegetation restricted to road verge? N (18) Y = yes N = no

If "x" (= other) recorded for any of above, please specify,

Signs of Fire? N (19) Y = yes N = no
If yes, approx. number of months ago. (Ø = less than 1 month) (20–21) ←(last digit)

Dominant species at Record Locality: Euc. baxteri, Banksias

BANKSIAS PRESENT

	Name	Species code (3–6)	Shrub (S) or Tree (T) (7)	Population code (8)	Flower code (9)	New Shoot growth? (10) Y = yes N = no	Response to fire code (11–12)	Average Height (metres) (last digit ↓) (13–15)	Pollinator code (16–18)	Specify Name of Pollinator if Known (19–21)
O B (1–2)	Ornata	O R N	S	3	B	Y		1 . 5		
O B (1–2)	marginata	M A R	S	2	F	Y		1 . 5		
O B (1–2)										
O B (1–2)										
O B (1–2)										

B S 2 ← Number of Banksia species at this Locality (1–3)

Additional Remarks: (4–43)

A45



BANKSIA ATLAS — SIGHT RECORD SHEET

Use BLOCK LETTERS to fill in blank boxes ☐ inserting one letter per space.
Shaded boxes ☐ are "for office use only".
On dashed lines ..... use own handwriting.
If in doubt about a record, leave space blank.
Write zero as "Ø", seven as "7", letter i as "I", letter Z as "Z".

Observer: R C P R E (1–5) | State code: S A (6–7) | Date of Observation Yr Mn Dy: 8 6 Ø 2 Ø 3 (8–13) | Locality No. for da: 9 (14)

Map used and scale: Lucindale 1:100,000 Natmap

LOCALITY

Latitude: G D 3 6° 5 1' 4 Ø" (1–8)
Longitude: 1 4 Ø° 2 5' 2 5" (9–15)
Locality Resolution code: 2 (16)
Local Authority code: Ø 5 4 (17–21)
Name of Local Authority (Shire etc.): Lucindale

Nearest named place: N P L U C I N D A L E (1–26)
Straight line distance from nearest place (km) (last digit ↓): 1 4 (27–31)
Direction from nearest place: N N E (32–34) (↑ first letter)

Further details of location (1–70):
L O 1·2 Kms NTH FROM NARACOORTE WOOLUMB
OOL CROSS ROADS

Reserve or National Park? P R (1–2) — Y (3) Y = yes N = no
Reserve/Park Name: Fairview Conservation Park
Reserve number: C P 3 (4–10)
Reserve class: (11)

HABITAT

Altitude (m) (last digit ↓): H T 5 Ø (1–6)
Altitude Resolution Code: 1 (7)
Within 2 km of Coast? N (8) Y = yes N = no
Landform code: F L (9–10)
Aspect of Slope (x x x = no slope) (first letter →): X X X (11–13)
Surface Soil code: S (14)
Soil Colour code: W (15)
Vegetation Structure code: M A (16–17)
Vegetation restricted to road verge? N (18) Y = yes N = no

If "x" (= other) recorded for any of above, please specify,

Signs of Fire? N (19) Y = yes N = no
If yes, approx. number of months ago. (Ø = less than 1 month) (last digit) (20–21)

Dominant species at Record Locality: Euc. diversifolia
Euc. baxteri Banksia

BANKSIAS PRESENT

	Name	Species code	Shrub (S) or Tree (T)	Population code	Flower code	New Shoot growth? (Y = yes N = no)	Response to fire code	Average Height (metres) (last digit ↓)	Pollinator code	Specify Name of Pollinator if Known
OB (1–2)	ornata	O R N (3–6)	S (7)	3 (8)	B (9)	Y (10)	(11–12)	1 (13–15)	(16–18)	(19–21)
OB										
OB										
OB										
OB										

BS 1 (1–3) ← Number of Banksia species at this Locality (4–43)

Additional Remarks: This area had been rolled and burnt about 10 years ago, before being annexed to Fairview Park



BANKSIA ATLAS — SIGHT RECORD SHEET

Use BLOCK LETTERS to fill in blank boxes ☐ inserting one letter per space.
Shaded boxes ☐ are "for office use only".
On dashed lines ..... use own handwriting.
If in doubt about a record, leave space blank.
Write zero as "Ø", seven as "7", letter i as "I", letter Z as "Z".

Map used and scale: Lucindale 1:100,000 Natmap

Observer	State code	Date of Observation Yr Mn Dy	Locality No. for day
RC PRE	SA	86 Ø2 Ø3	A

LOCALITY

Latitude	Longitude	Locality Resolution code	Local Authority code	Name of Local Authority (Shire etc.)
GD 36°51'4Ø"	14Ø°25'4Ø"	2	Ø54	Lucindale

Nearest named place: NP LUCINDALE

Straight line distance from nearest place (km) (last digit ↓): 14.5

Direction from nearest place: NNE (↑ first letter)

Further details of location: LO Ø.5 KM EAST OF WOOLUMBOOL RD.

Reserve or National Park? Y (Y = yes, N = no)

Reserve/Park Name: Fairview Conservation Park

Reserve number: CP3

Reserve class:

HABITAT

Altitude (m) (last digit ↓): HT 5Ø

Altitude Resolution Code: 1

Within 2 km of Coast? N (Y = yes, N = no)

Landform code: FL

Aspect of Slope (x x x = no slope) (first letter): xxx

Surface Soil code: S

Soil Colour code: W

Vegetation Structure code: WL

Vegetation restricted to road verge? N (Y = yes, N = no)

If "x" (= other) recorded for any of above, please specify,

Signs of Fire? N (Y = yes, N = no)

If yes, approx. number of months ago. (Ø = less than 1 month) (last digit)

Dominant species at Record Locality: Euc. baxteri Banksia. Euc diversifolia

BANKSIAS PRESENT

Name	Species code	Shrub (S) or Tree (T)	Population code	Flower code	New Shoot growth? (Y = yes, N = no)	Response to fire code	Average Height (metres) (last digit ↓)	Pollinator code	Specify Name of Pollinator if Known
OB Ornata	ORN	S	3	B	Y		1-5		
OB									
OB									
OB									
OB									

BS1 ← Number of Banksia species at this Locality

Additional Remarks: as sheet PRESA8602039

A45

BANKSIA ATLAS — SIGHT RECORD SHEET

Use BLOCK LETTERS to fill in blank boxes ☐ inserting one letter per space.
Shaded boxes ☐ are "for office use only".
On dashed lines ..... use own handwriting.
If in doubt about a record, leave space blank.
Write zero as "Ø", seven as "7", letter i as "I", letter Z as "Z".

Observer: R C P R E (1–5) | State code: S A (6–7) | Date of Observation Yr Mn Dy: 8 6 Ø 2 Ø 3 (8–13) | Locality No. for day: B (14)

Map used and scale: Lucindale 1:100,000 Natmap

LOCALITY

Latitude: G D 3 6 5 1 2 Ø (1–8) | Longitude: 1 4 Ø 2 5 1 5 (9–15) | Locality Resolution code: 2 (16) | Local Authority code: Ø 5 4 (17–21) /

Name of Local Authority (Shire etc.): Lucindale

Nearest named place: N P L U C I N D A L E (1–26)

Straight line distance from nearest place (km) (last digit ↓): 1 4 · 5 (27–31)

Direction from nearest place: N N E (32–34) / (↑ first letter)

Further details of location (1–70 /):
L O 1 · 7 Km NTH FROM NARACOORTE WOOLUMBO
OL CROSS ROADS

Reserve or National Park? P R (1–2) | Y (3) Y = yes N = no

Reserve/Park Name: Fairview Conservation Park

Reserve number: C P 3 (4–10)

Reserve class: (11) /

HABITAT

Altitude (m) (last digit ↓): H T 5 Ø (1–6)

Altitude Resolution Code: 1 (7)

Within 2 km of Coast? N (8) Y = yes N = no

Landform code: F L (9–10)

Aspect of Slope (x x x = no slope) (first letter →): X X X (11–13)

Surface Soil code: S (14)

Soil Colour code: W (15)

Vegetation Structure code: W L (16–17)

Vegetation restricted to road verge? N (18) Y = yes N = no

If "x" (= other) recorded for any of above, please specify,

Signs of Fire? N (19) Y = yes N = no

If yes, approx. number of months ago. (Ø = less than 1 month) (last digit) (20–21) /

Dominant species at Record Locality: Euc. baxteri

BANKSIAS PRESENT

	Name	Species code	Shrub (S) or Tree (T)	Population code	Flower code	New Shoot growth? (Y = yes N = no)	Response to fire code	Average Height (metres) (last digit ↓)	Pollinator code	Specify Name of Pollinator if Known
O B (1–2)	Ornata	O R N (3–5)	S (7)	3 (8)	B (9)	Y (10)	(11–12)	1 · 5 (13–15)	(16–18)	(19–21) /
O B (1–2)		(3–6)	(7)	(8)	(9)	(10)	(11–12)	(13–15)	(16–18)	(19–21) /
O B (1–2)		(3–6)	(7)	(8)	(9)	(10)	(11–12)	(13–15)	(16–18)	(19–21) /
O B (1–2)		(3–6)	(7)	(8)	(9)	(10)	(11–12)	(13–15)	(16–18)	(19–21) /
O B (1–2)		(3–6)	(7)	(8)	(9)	(10)	(11–12)	(13–15)	(16–18)	(19–21) /

B S 1 (1–3) ← Number of Banksia species at this Locality

(4–43 /)

Additional Remarks:
as sheet PRESA8602039

BANKSIA ATLAS — SIGHT RECORD SHEET

WR000.

Use BLOCK LETTERS to fill in blank boxes ☐ inserting one letter per space.
Shaded boxes ☐ are "for office use only".
On dashed lines ..... use own handwriting.
If in doubt about a record, leave space blank.
Write zero as "Ø", seven as "7", letter i as "I", letter Z as "Z".

P D20 R105 054 V48-106

Observer	State code	Date of Observation Yr Mn Dy	Locality No. for da
RCPRE	SA	86Ø2Ø3	C

Map used and scale: Lucindale 1:100,000 Natmap

LOCALITY

Latitude	Longitude	Locality Resolution code	Local Authority code	Name of Local Authority (Shire etc.)
GD 36°51'2Ø"	14Ø°25'4Ø"	2	Ø54	Lucindale

Nearest named place: NP LUCINDALE

Straight line distance from nearest place (km) (last digit ↓): 15

Direction from nearest place: NNE (↑ first letter)

Further details of location:
LO Ø.5 EAST OF WOOLUMBOOL ROAD
2.2 NORTH OF CROSS ROADS

Reserve or National Park? PR Y (Y = yes, N = no)

Reserve/Park Name: Fairview Conservation Park

Reserve number: CP3

Reserve class:

HABITAT

Altitude (m) (last digit ↓): HT 5Ø

Altitude Resolution Code: 1

Within 2 km of Coast? N (Y = yes, N = no)

Landform code: FL

Aspect of Slope (x x x = no slope) (first letter): x x x

Surface Soil code: S

Soil Colour code: W

Vegetation Structure code: WL

Vegetation restricted to road verge? N (Y = yes, N = no)

If "x" (= other) recorded for any of above, please specify,

Signs of Fire? N (Y = yes, N = no)

If yes, approx. number of months ago. (Ø = less than 1 month) (last digit)

Dominant species at Record Locality: Euc. baxteri Banksia

BANKSIAS PRESENT

	Name	Species code	Shrub (S) or Tree (T)	Population code	Flower code	New Shoot growth?	Response to fire code	Average Height (metres) (last digit ↓)	Pollinator code	Specify Name of Pollinator if Known
OB	ornata	ORN	S	3	B	Y (Y = yes, N = no)		1.5		
OB										
OB										
OB										
OB										

BS1 ← Number of Banksia species at this Locality

Additional Remarks: as sheet PRESA8602039

A45

BANKSIA ATLAS — SIGHT RECORD SHEET

Use BLOCK LETTERS to fill in blank boxes ☐ inserting one letter per space.
Shaded boxes ☐ are "for office use only".
On dashed lines ..... use own handwriting.
If in doubt about a record, leave space blank.
Write zero as "Ø", seven as "7", letter i as "I", letter Z as "Z".

Map used and scale: Lucindale 1:100,000

Observer: RCPRE (1–5) | State code: SA (6–7) | Date of Observation Yr Mn Dy: 86 Ø2 Ø3 (8–13) | Locality No. for day: D (14)

LOCALITY

Latitude: GD 36° 51' ØØ" (1–8) | Longitude: 14Ø 25' ØØ" (9–15) | Locality Resolution code: 2 (16) | Local Authority code: ØØ54 (17–21) /

Name of Local Authority (Shire etc.): Lucindale

Nearest named place: NP LUCINDALE (1–26)

Straight line distance from nearest place (km) (last digit ↓): 15 (27–31)

Direction from nearest place: NNE (32–34) / (↑ first letter)

Further details of location (1–70 /):
LO 2.2 KM NORTH OF NARACOORTE WOOLUMBO OL CROSS ROAD

Reserve or National Park? PR (1–2) Y (3) Y = yes N = no

Reserve/Park Name: Fairview Conservation Park

Reserve number: CP3 (4–10)

Reserve class: (11) /

HABITAT

Altitude (m) (last digit ↓): HT 5Ø (1–6)

Altitude Resolution Code: 1 (7)

Within 2 km of Coast? N (8) Y = yes N = no

Landform code: FL (9–10)

Aspect of Slope (x x x = no slope) (first letter →): xxx (11–13)

Surface Soil code: S (14)

Soil Colour code: W (15)

Vegetation Structure code: WL (16–17)

Vegetation restricted to road verge? N (18) Y = yes N = no

If "x" (= other) recorded for any of above, please specify,

Signs of Fire? N (19) Y = yes N = no

If yes, approx. number of months ago. (Ø = less than 1 month) (last digit ↓): (20–21) /

Dominant species at Record Locality: Euc. baxteri, Banksia

BANKSIAS PRESENT

	Name	Species code (3–6)	Shrub (S) or Tree (T) (7)	Population code (8)	Flower code (9)	New Shoot growth? (10) Y = yes N = no	Response to fire code (11–12)	Average Height (metres) (last digit ↓) (13–15)	Pollinator code (16–18)	Specify Name of Pollinator if Known (19–21) /
OB (1–2)	ornata	ORN	S	3	B	Y		1-5		
OB										
OB										
OB										
OB										

BSI (1–3) ← Number of Banksia species at this Locality

(4–43) /

Additional Remarks: as sheet PRESA8602039

BANKSIA ATLAS — SIGHT RECORD SHEET

Use BLOCK LETTERS to fill in blank boxes ☐ inserting one letter per space.
Shaded boxes ☐ are "for office use only".
On dashed lines ..... use own handwriting.
If in doubt about a record, leave space blank.
Write zero as "Ø", seven as "7", letter i as "I", letter Z as "Z".

Observer: R C P R E (1–5) | State code: S A (6–7) | Date of Observation Yr Mn Dy: 8 6 Ø 2 Ø 3 (8–13) | Locality No. for day: E (14)

Map used and scale: Lucindale 1:100,000 Natmap

LOCALITY

Latitude: G D 3 6 5 Ø 4 Ø (1–8)
Longitude: 1 4 Ø 2 4 5 Ø (9–15)
Locality Resolution code: 2 (16)
Local Authority code: Ø 5 4 (17–21)
Name of Local Authority (Shire etc.): Lucindale

Nearest named place: N P L U C I N D A L E (1–26)
Straight line distance from nearest place (km) (last digit ↓): 1 5 · 5 (27–31)
Direction from nearest place: N N E (32–34) (↑ first letter)

Further details of location (1–70):
L O 3 · 5 K m N O R T H O F N A R A C O O R T E W O O L U M B O
O L C R O S S R O A D S

Reserve or National Park? P R (1–2) | Y (3) Y = yes N = no
Reserve/Park Name: Fairview Conservation Park
Reserve number: C P 3 (4–10)
Reserve class: (11)

HABITAT

Altitude (m) (last digit ↓): H T 5 Ø (1–6)
Altitude Resolution Code: 1 (7)
Within 2 km of Coast? N (8) Y = yes N = no
Landform code: F L (9–10)
Aspect of Slope (x x x = no slope) (first letter →): x x x (11–13)
Surface Soil code: S (14)
Soil Colour code: W (15)
Vegetation Structure code: W L (16–17)
Vegetation restricted to road verge? N (18) Y = yes N = no

If "x" (= other) recorded for any of above, please specify,

Signs of Fire? N (19) Y = yes N = no
If yes, approx. number of months ago. (Ø = less than 1 month) (last digit ←) (20–21)

Dominant species at Record Locality: Euc. baxteri, Banksia, heath.

BANKSIAS PRESENT

	Name	Species code	Shrub (S) or Tree (T)	Popu-lation code	Flower code	New Shoot growth? Y = yes N = no	Response to fire code	Average Height (metres) (last digit ↓)	Pollinator code	Specify Name of Pollinator if Known/
O B (1–2)	ornata	O R N (3–6)	S (7)	3 (8)	B (9)	Y (10)	(11–12)	1 - 5 (13–15)	(16–18)	(19–21)
O B (1–2)		(3–6)	(7)	(8)	(9)	(10)	(11–12)	(13–15)	(16–18)	(19–21)
O B (1–2)		(3–6)	(7)	(8)	(9)	(10)	(11–12)	(13–15)	(16–18)	(19–21)
O B (1–2)		(3–6)	(7)	(8)	(9)	(10)	(11–12)	(13–15)	(16–18)	(19–21)
O B (1–2)		(3–6)	(7)	(8)	(9)	(10)	(11–12)	(13–15)	(16–18)	(19–21)

B S 1 (1–3) ← Number of Banksia species at this Locality

(4–43)

Additional Remarks: This same species and habitat are constant between this sheet and PRESA860203D



BANKSIA ATLAS — SIGHT RECORD SHEET

Use BLOCK LETTERS to fill in blank boxes ☐ inserting one letter per space.
Shaded boxes ☐ are "for office use only".
On dashed lines ..... use own handwriting.
If in doubt about a record, leave space blank.
Write zero as "Ø", seven as "7", letter i as "I", letter Z as "Z".

Observer: R C P R E (1–5) | State code: S A (6–7) | Date of Observation Yr Mn Dy: 8 6 Ø 2 Ø 4 (8–13) | Locality No. for day: 1 (14)

Map used and scale: Lucindale 1:100,000 Natmap

LOCALITY

Latitude: G D 3 6 5 4 2 Ø (1–8)
Longitude: 1 4 Ø 2 Ø 3 5 (9–15)
Locality Resolution code: 2 (16)
Local Authority code: Ø 5 4 (17–21)
Name of Local Authority (Shire etc.): Lucindale

Nearest named place: N P L U C I N D A L E (1–26)
Straight line distance from nearest place (km) (last digit): 8 (27–31)
Direction from nearest place (first letter): N N W (32–34)

Further details of location (1–70):
L O J U N C T I O N O F F A I R V I E W A N D G L E N W O O D
R O A D S

Reserve or National Park? P R (1–2) | N (3) Y = yes N = no
Reserve/Park Name: .....
Reserve number (4–10)
Reserve class (11)

HABITAT

Altitude (m) (last digit): H T 4 Ø (1–6)
Altitude Resolution Code: 1 (7)
Within 2 km of Coast? N (8) Y = yes N = no
Landform code: F L (9–10)
Aspect of Slope (x x x = no slope) (first letter): X X X (11–13)
Surface Soil code: S (14)
Soil Colour code: W (15)
Vegetation Structure code: W L (16–17)
Vegetation restricted to road verge? Y (18) Y = yes N = no
If "x" (= other) recorded for any of above, please specify.
Signs of Fire? N (19) Y = yes N = no
If yes, approx. number of months ago. (Ø = less than 1 month) (last digit): (20–21)
Dominant species at Record Locality: Eucalyptus baxteri, Banksias

BANKSIAS PRESENT

	Name	Species code	Shrub (S) or Tree (T)	Population code	Flower code	New Shoot growth? (Y = yes N = no)	Response to fire code	Average Height (metres) (last digit)	Pollinator code	Specify Name of Pollinator if Known
O B (1–2)	marginata	M A R . (3–6)	T (7)	3 (8)	F (9)	N (10)	(11–12)	3 (13–15)	(16–18)	(19–21)
O B (1–2)	ornata	O R N (3–5)	S (7)	3 (8)	B (9)	N (10)	(11–12)	1.5 (13–15)	(16–18)	(19–21)
O B (1–2)		(3–6)	(7)	(8)	(9)	(10)	(11–12)	(13–15)	(16–18)	(19–21)
O B (1–2)		(3–6)	(7)	(8)	(9)	(10)	(11–12)	(13–15)	(16–18)	(19–21)
O B (1–2)		(3–6)	(7)	(8)	(9)	(10)	(11–12)	(13–15)	(16–18)	(19–21)

B S 2 (1–3) ← Number of Banksia species at this Locality (4–43)

Additional Remarks:



BANKSIA ATLAS — SIGHT RECORD SHEET

Use BLOCK LETTERS to fill in blank boxes ☐ inserting one letter per space.
Shaded boxes ☐ are "for office use only".
On dashed lines ..... use own handwriting.
If in doubt about a record, leave space blank.
Write zero as "Ø", seven as "7", letter i as "I", letter Z as "Z".

Observer: R C P R E (1–5) | State code: S A (6–7) | Date of Observation Yr Mn Dy: 8 6 Ø 2 Ø 4 (8–13) | Locality No. for day: 2 (14)

Map used and scale: Lucindale 1:100,000 Natmap

LOCALITY

Latitude: G D 3 6 5 8 3 Ø (1–8)
Longitude: 1 4 Ø 2 4 5 Ø (9–15)
Locality Resolution code: 2 (16)
Local Authority code: Ø 5 4 (17–21)
Name of Local Authority (Shire etc.): Lucindale

Nearest named place: N P L U C I N D A L E (1–26)
Straight line distance from nearest place (km) (last digit ↓): 4 · 5 (27–31)
Direction from nearest place: E (32–34) (↑ first letter)

Further details of location: L O SOUTH SIDE JOINS RAILWAY LINE (1–70)

Reserve or National Park? P R (1–2) — Y (3) (Y = yes, N = no)
Reserve/Park Name: Leechel Park
Reserve number (4–10)
Reserve class (11)

HABITAT

Altitude (m) (last digit ↓): H T 4 Ø (1–6)
Altitude Resolution Code: i (7)

Within 2 km of Coast? N (8) (Y = yes, N = no)
Landform code: F L (9–10)
Aspect of Slope (x x x = no slope) (first letter →): x x x (11–13)

Surface Soil code: S (14)
Soil Colour code: W (15)
Vegetation Structure code: W L (16–17)
Vegetation restricted to road verge? N (18) (Y = yes, N = no)

If "x" (= other) recorded for any of above, please specify.

Signs of Fire? N (19) (Y = yes, N = no)
If yes, approx. number of months ago. (Ø = less than 1 month) (last digit ←) (20–21)

Dominant species at Record Locality:
Euc. baxteri, heath, Xanthorrhoea
Banksia ornata

BANKSIAS PRESENT

	Name	Species code (3–6)	Shrub (S) or Tree (T) (7)	Population code (8)	Flower code (9)	New Shoot growth? (10) (Y = yes, N = no)	Response to fire code (11–12)	Average Height (metres) (last digit ↓) (13–15)	Pollinator code (16–18)	Specify Name of Pollinator if Known (19–21)
O B (1–2)	marginata	M A R	S	3	F	N		2 · 5		
O B (1–2)	ornata	O R N	S	3	B	Y		2		
O B (1–2)										
O B (1–2)										
O B (1–2)										

B S 2 ← Number of Banksia species at this Locality (1–3)

Additional Remarks: (4–43)

BANKSIA ATLAS — SIGHT RECORD SHEET

Use BLOCK LETTERS to fill in blank boxes ☐ inserting one letter per space.
Shaded boxes ☐ are "for office use only".
On dashed lines ..... use own handwriting.
If in doubt about a record, leave space blank.
Write zero as "Ø", seven as "7", letter i as "I", letter Z as "Z".

Map used and scale: Lucindale 1:100,000 Natmap

Observer	State code	Date of Observation (Yr Mn Dy)	Locality No. for day
RCPRE	SA	86Ø2Ø4	3

LOCALITY

Latitude	Longitude	Locality Resolution code	Local Authority code	Name of Local Authority (Shire etc.)
GD 36°58'3Ø"	14Ø°25'25"	2	Ø54	Lucindale

Nearest named place: NP LUCINDALE

Straight line distance from nearest place (km) (last digit ↓): 5

Direction from nearest place: E (↑ first letter)

Further details of location: LO 5KM EAST LUCINDALE ON WOOLUMBOOL ROAD

Reserve or National Park? PR — N (Y = yes, N = no)

Reserve/Park Name: .....

Reserve number: .....

Reserve class: .....

HABITAT

Altitude (m) (last digit ↓): HT 4Ø

Altitude Resolution Code: 1

Within 2 km of Coast? N (Y = yes, N = no)

Landform code: FL

Aspect of Slope (x x x = no slope) (first letter): x x x

Surface Soil code: S

Soil Colour code: W

Vegetation Structure code: WL

Vegetation restricted to road verge? Y (Y = yes, N = no)

If "x" (= other) recorded for any of above, please specify,

Signs of Fire? N (Y = yes, N = no)

If yes, approx. number of months ago. (Ø = less than 1 month) ← (last digit)

Dominant species at Record Locality: Euc. baxteri, Banksias

BANKSIAS PRESENT

Name	Species code	Shrub (S) or Tree (T)	Population code	Flower code	New Shoot growth? (Y = yes, N = no)	Response to fire code	Average Height (metres) (last digit ↓)	Pollinator code	Specify Name of Pollinator if Known
OB marginata	MAR	S	3	F	N		2.5		
OB ORNATA	ORN	S	3	B	Y		1.5		
OB									
OB									
OB									

BS2 ← Number of Banksia species at this Locality

Additional Remarks:

A45



BANKSIA ATLAS — SIGHT RECORD SHEET

Use BLOCK LETTERS to fill in blank boxes ☐ inserting one letter per space.
Shaded boxes ☐ are "for office use only".
On dashed lines ..... use own handwriting.
If in doubt about a record, leave space blank.
Write zero as "Ø", seven as "7", letter i as "I", letter Z as "Z".

Observer: R C P R E (1–5) | State code: S A (6–7) | Date of Observation Yr Mn Dy: 8 6 Ø 2 Ø 4 (8–13) | Locality No. for day: 4 (14)

Map used and scale: LUCINDALE 1:100,000 Natmap

LOCALITY

Latitude: G D 3 6 5 8 3 Ø (1–8)
Longitude: 1 4 Ø 2 3 2 5 (9–15)
Locality Resolution code: 2 (16)
Local Authority code: Ø 5 4 (17–21)
Name of Local Authority (Shire etc.): Lucindale

Nearest named place: N P L U C I N D A L E (1–26)
Straight line distance from nearest place (km) (last digit ↓): 2 . 2 (27–31)
Direction from nearest place: E (32–34) (↑ first letter)

Further details of location (1–70):
L O 2 . 2 R M S F R O M L U C I N D A L E O N W O O L U M B O O
L R O A D

Reserve or National Park? P R (1–2) — N (3) Y = yes N = no
Reserve/Park Name: .....
Reserve number (4–10)
Reserve class (11)

HABITAT

Altitude (m) (last digit ↓): H T 4 Ø (1–6)
Altitude Resolution Code: 1 (7)

Within 2 km of Coast? N (8) Y = yes N = no
Landform code: F L (9–10)
Aspect of Slope (x x x = no slope) (first letter →): X X X (11–13)

Surface Soil code: S (14)
Soil Colour code: G (15)
Vegetation Structure code: W L (16–17)
Vegetation restricted to road verge? Y (18) Y = yes N = no

If "x" (= other) recorded for any of above, please specify.

Signs of Fire? N (19) Y = yes N = no
If yes, approx. number of months ago. (Ø = less than 1 month) (last digit ←) (20–21)

Dominant species at Record Locality:
Euc. fasciculosa, Hakea, Banksias

BANKSIAS PRESENT

	Name	Species code (3–6)	Shrub (S) or Tree (T) (7)	Population code (8)	Flower code (9)	New Shoot growth? (10) Y = yes N = no	Response to fire code (11–12)	Average Height (metres) (last digit ↓) (13–15)	Pollinator code (16–18)	Specify Name of Pollinator if Known (19–21)
O B (1–2)	marginata	M A R	T	3	F	N		2 - 5		
O B (1–2)	ornata	O R N	S	3	B	Y		1 . 5		
O B (1–2)										
O B (1–2)										
O B (1–2)										

B S 2 (1–3) ← Number of Banksia species at this Locality

Additional Remarks: This same species & habitat are constant between this sheet and PRESA8602043 (4–43)

A45

BANKSIA ATLAS — SIGHT RECORD SHEET

Use BLOCK LETTERS to fill in blank boxes ☐ inserting one letter per space.
Shaded boxes ☐ are "for office use only".
On dashed lines ..... use own handwriting.
If in doubt about a record, leave space blank.
Write zero as "Ø", seven as "7", letter i as "I", letter Z as "Z".

Observer: R C P R E (1–5) | State code: S A (6–7) | Date of Observation Yr Mn Dy: 8 6 Ø 2 0 8 (8–13) | Locality No. for day: 1 (14)

Map used and scale: 1:100 000 Cowmurra

LOCALITY

Latitude: G D 3 7° Ø 5' 2 5" (1–8)
Longitude: 1 4 Ø° 2 4' 2 Ø" (9–15)
Locality Resolution code: 2 (16)
Local Authority code: Ø 5 4 (17–21)
Name of Local Authority (Shire etc.): Lucindale

Nearest named place: N P B L O O M F I E L D _ P A R K _ H S (1–26)
Straight line distance from nearest place (km) (last digit ↓): 1 · 7 (27–31)
Direction from nearest place: E N E (32–34) (↑ first letter)

Further details of location (1–70):
L O 1 · 2 K m _ A L O N G _ H O L T H A M S _ R D _ F R O M _ J U N C T
1 O N _ O F _ C A L L E N D A L E _ R D

Reserve or National Park? P R (1–2) | N (3) Y = yes N = no
Reserve/Park Name .....
Reserve number (4–10)
Reserve class (11)

HABITAT

Altitude (m) (last digit ↓): H T _ _ 3 4 (1–6)
Altitude Resolution Code: 1 (7)
Within 2 km of Coast? N (8) Y = yes N = no
Landform code: F L (9–10)
Aspect of Slope (x x x = no slope) (first letter →): x x x (11–13)
Surface Soil code: S (14)
Soil Colour code: G (15)
Vegetation Structure code: W L (16–17)
Vegetation restricted to road verge? N (18) Y = yes N = no

If "x" (= other) recorded for any of above, please specify,

Signs of Fire? N (19) Y = yes N = no
If yes, approx. number of months ago. (Ø = less than 1 month) (last digit ←) (20–21)

Dominant species at Record Locality: B. marginata, Acacia paradoxa, Eucalypts.

BANKSIAS PRESENT

	Name	Species code (3–6)	Shrub (S) or Tree (T) (7)	Population code (8)	Flower code (9)	New Shoot growth? (10) Y = yes N = no	Response to fire code (11–12)	Average Height (metres) (last digit ↓) (13–15)	Pollinator code (16–18)	Specify Name of Pollinator if Known (19–21)
O B (1–2)	B. marginata	M A R	T	3	F	N		5	1	Wattle birds, New Holland honeyeater.
O B										
O B										
O B										
O B										

B S 1 ← Number of Banksia species at this Locality (1–3)

Additional Remarks:

A45



BANKSIA ATLAS — SIGHT RECORD SHEET

Use BLOCK LETTERS to fill in blank boxes ☐ inserting one letter per space.
Shaded boxes ☐ are "for office use only".
On dashed lines ..... use own handwriting.
If in doubt about a record, leave space blank.
Write zero as "Ø", seven as "7", letter i as "I", letter Z as "Z".

Observer: R C P R E (1 2 3 4 5) | State code: S A. (6 7) | Date of Observation Yr Mn Dy: 8 6 Ø 2 Ø 8 (8 9 10 11 12 13) | Locality No. for day: 2 (14)

Map used and scale 1:100,000 CONMURRA

LOCALITY

Latitude: G D 3 7 Ø 5 Ø 7 (1 2 3 4 5 6 7 8)
Longitude: 1 4 Ø 2 6 2 Ø (9 10 11 12 13 14 15)
Locality Resolution code: 2 (16)
Local Authority code: Ø 5 4 (17 18 19 20 21)
Name of Local Authority (Shire etc.): Lucindale

Nearest named place: N P B L O O M F I E L D P A R K H S (1 2 3 4 5 6 7 8 9 10 11 12 13 14 15 16 17 18 19 20 21 22 23 24 25 26)
Straight line distance from nearest place (km) (last digit ↓): 5 (27 28 29 30 31)
Direction from nearest place: E N E (32 33 34) (↑ first letter)

Further details of location (1 2 3 4 5 6 7 8 9 10 11 12 13 14 15 16 17 18 19 20 21 22 23 24 25 26 27 28 29 30 31 32 33 34 35 36 / 37 38 39 40 41 42 43 44 45 46 47 48 49 50 51 52 53 54 55 56 57 58 59 60 61 62 63 64 65 66 67 68 69 70):
L O 4 · 5 K m F R O M C A L L E N D A L E R D S O U T H S I D
E O F S H A R P B E N D I N R O A D

Reserve or National Park? P R (1 2) — N (3) Y = yes N = no
Reserve/Park Name .....
Reserve number (4 5 6 7 8 9 10)
Reserve class (11)

HABITAT

Altitude (m) (last digit ↓): H T 4 Ø (1 2 3 4 5 6)
Altitude Resolution Code: I (7)

Within 2 km of Coast? N (8) Y = yes N = no
Landform code: F L (9 10)
Aspect of Slope (x x x = no slope) (first letter →): X X X (11 12 13)

Surface Soil code: S (14)
Soil Colour code: G (15)
Vegetation Structure code: W L (16 17)
Vegetation restricted to road verge? N (18) Y = yes N = no

If "x" (= other) recorded for any of above, please specify,

Signs of Fire? N (19) Y = yes N = no
If yes, approx. number of months ago. (Ø = less than 1 month) (last digit) (20 21)

Dominant species at Record Locality:
Euc. baberiana, braken fern
ACACIA pynantha

BANKSIAS PRESENT

	Name	Species code (3 4 5 6)	Shrub (S) or Tree (T) (7)	Population code (8)	Flower code (9)	New Shoot growth? (10) Y = yes N = no	Response to fire code (11 12)	Average Height (metres) (last digit ↓) (13 14 15)	Pollinator code (16 17 18)	Specify Name of Pollinator if Known (19 20 21)
O B (1 2)	B. marginata	M A R	T	3	F	N				
O B (1 2)										
O B (1 2)										
O B (1 2)										
O B (1 2)										

B S 1 (1 2 3) ← Number of Banksia species at this Locality (4 5 6 7 8 9 10 11 12 13 14 15 16 17 18 19 20 21 22 23 / 24 25 26 27 28 29 30 31 32 33 34 35 36 37 38 39 40 41 42 43)

Additional Remarks: This area had been burnt some years ago, and plants regenerated from seed.



BANKSIA ATLAS — SIGHT RECORD SHEET

Use BLOCK LETTERS to fill in blank boxes ☐ inserting one letter per space.
Shaded boxes ☐ are "for office use only".
On dashed lines ..... use own handwriting.
If in doubt about a record, leave space blank.
Write zero as "Ø", seven as "7", letter i as "I", letter Z as "Z".

Observer: R C P R E (1–5) | State code: S A (6–7) | Date of Observation Yr Mn Dy: 8 6 Ø 2 Ø 8 (8–13) | Locality No. for day: 3 (14)

Map used and scale 1:100,000 CONMURRA

LOCALITY

Latitude: G D 3 7 Ø 5 Ø Ø (1–8)
Longitude: 1 4 Ø 2 6 4 Ø (9–15)
Locality Resolution code: 2 (16)
Local Authority code: Ø 5 4 (17–21)
Name of Local Authority (Shire etc.): Lucindale

Nearest named place: N P B L O O M F I E L D P A R K H S (1–26)
Straight line distance from nearest place (km) (last digit ↓): 5.5 (27–31)
Direction from nearest place: E N E (32–34) (↑ first letter)

Further details of location: L O 5 K m s F R O m C A L L E N D A L E R D (1–70)

Reserve or National Park? P R (1–2) | N (3) Y = yes N = no
Reserve/Park Name .....
Reserve number (4–10)
Reserve class (11)

HABITAT

Altitude (m) (last digit ↓): H T 4 Ø (1–6)
Altitude Resolution Code: 1 (7)

Within 2 km of Coast? N (8) Y = yes N = no
Landform code: F L (9–10)
Aspect of Slope (x x x = no slope) (first letter): X X X (11–13)

Surface Soil code: S (14)
Soil Colour code: W (15)
Vegetation Structure code: W L (16–17)
Vegetation restricted to road verge? Y (18) Y = yes N = no

If "x" (= other) recorded for any of above, please specify,

Signs of Fire? Y (19) Y = yes N = no
If yes, approx. number of months ago. (Ø = less than 1 month): 2 4 (20–21) ← (last digit)

Dominant species at Record Locality: Euc. kubriana
bracken fern.

BANKSIAS PRESENT

Name	Species code (3–6)	Shrub (S) or Tree (T) (7)	Population code (8)	Flower code (9)	New Shoot growth? (10) Y = yes N = no	Response to fire code (11–12)	Average Height (metres) (last digit ↓) (13–15)	Pollinator code (16–18)	Specify Name of Pollinator if Known (19–21)
O B (1–2) B. ORNATA	O R N	S	1	B	N	K	2		
O B (1–2)									
O B (1–2)									
O B (1–2)									
O B (1–2)									

B S 1 (1–3) ← Number of Banksia species at this Locality (4–43)

Additional Remarks: This area evidently burnt in spring, or too frequently, as there was no sign of any seedlings. Only 2 old plants survived on roadside, where it wasn't burnt. This area was abundant with Bornata in past.

BANKSIA ATLAS — SIGHT RECORD SHEET

Use BLOCK LETTERS to fill in blank boxes ☐ inserting one letter per space.
Shaded boxes ☐ are "for office use only".
On dashed lines ..... use own handwriting.
If in doubt about a record, leave space blank.
Write zero as "Ø", seven as "7", letter i as "I", letter Z as "Z".

Observer: R C P R E (1–5) | State code: S A (6–7) | Date of Observation Yr Mn Dy: 8 6 Ø 2 Ø 8 (8–13) | Locality No. for day: 4 (14)

Map used and scale: 1:100,000 PENOLA

LOCALITY

Latitude: G D 3 7° Ø 4' 2 5" (1–8) | Longitude: 1 4 Ø° 3 Ø' 3 5" (9–15) | Locality Resolution code: 2 (16) | Local Authority code: Ø 5 4 (17–21) /

Name of Local Authority (Shire etc.): Lucindale

Nearest named place: N P S H A M R O C K D O W N S H S (1–26)

Straight line distance from nearest place (km) (last digit): 2 (27–31) /

Direction from nearest place: S (32–34) / (first letter)

Further details of location (1–70) /:
L O 2 K m E A S T O F S P E N C E R D. A L O N G T R A C K
B E F O R E B I G H E A T H P A R K E N T R A N C G

Reserve or National Park? P R (1–2) | N (3) Y = yes N = no

Reserve/Park Name:

Reserve number (4–10) | Reserve class (11) /

HABITAT

Altitude (m) (last digit ↓): H T 4 3 (1–6) | Altitude Resolution Code: 1 (7)

Within 2 km of Coast? N (8) Y = yes N = no

Landform code: F L (9–10)

Aspect of Slope (x x x = no slope) (first letter →): x x x (11–13)

Surface Soil code: S (14) | Soil Colour code: W (15) | Vegetation Structure code: W L (16–17) | Vegetation restricted to road verge? Y (18) Y = yes N = no

If "x" (= other) recorded for any of above, please specify,

Signs of Fire? N (19) Y = yes N = no

If yes, approx. number of months ago. (Ø = less than 1 month) (last digit) (20–21) /

Dominant species at Record Locality: Banksias
Euc. baxteri

BANKSIAS PRESENT

	Name	Species code	Shrub (S) or Tree (T)	Population code	Flower code	New Shoot growth? Y = yes N = no	Response to fire code	Average Height (metres) (last digit ↓)	Pollinator code	Specify Name of Pollinator if Known
OB (1–2)	B. marginata	M A R (3–6)	S (7)	2 (8)	F (9)	N (10)	. . (11–12)	2 (13–15)	(16–18)	(19–21) /
OB (1–2)	B. ORNATA	O R N (3–6)	S (7)	3 (8)	B (9)	Y (10)	(11–12)	1-5 (13–15)	(16–18)	(19–21) /
OB (1–2)		(3–6)	(7)	(8)	(9)	(10)	(11–12)	(13–15)	(16–18)	(19–21) /
OB (1–2)		(3–6)	(7)	(8)	(9)	(10)	(11–12)	(13–15)	(16–18)	(19–21) /
OB (1–2)		(3–6)	(7)	(8)	(9)	(10)	(11–12)	(13–15)	(16–18)	(19–21) /

BS 2 (1–3) ← Number of Banksia species at this Locality (4–43) /

Additional Remarks:
Stunted Euc. baxteri, with cleared land each side of track. Small shrubby B. marginata present.

BANKSIA ATLAS — SIGHT RECORD SHEET

083

Use BLOCK LETTERS to fill in blank boxes ☐ inserting one letter per space.
Shaded boxes ☐ are "for office use only".
On dashed lines ..... use own handwriting.
If in doubt about a record, leave space blank.
Write zero as "Ø", seven as "7", letter i as "I", letter Z as "Z".

W11-65
V36-65

Observer: R C P R E (1–5) | State code: S A (6–7) | Date of Observation Yr Mn Dy: 8 6 Ø 2 Ø 8 (8–13) | Locality No. for day: 5 (14)

Map used and scale 1:100,000 PENOLA

LOCALITY

Latitude: G D 3 7 Ø 4 3 Ø (1–8)
Longitude: 1 4 Ø 3 Ø 4 5 (9–15)
Locality Resolution code: 2 (16)
Local Authority code: Ø 5 4 (17–21)
Name of Local Authority (Shire etc.): Lucindale

Straight line distance from nearest place (km) (last digit): 2 (27–31)
Direction from nearest place: S (32–34)

Nearest named place: N P S H A M R O C K D O W N S H S (1–26)

Further details of location: L O 2 · 2 K m s E A S T O F S P E N C E C O L E S R D (1–36)

Reserve or National Park? P R (1–2) — Y (3) Y = yes N = no
Reserve/Park Name: Big Heath Conservation Park
Reserve number: C P 2 1 (4–10)
Reserve class: (11)

HABITAT

Altitude (m) (last digit): H T 4 3 (1–6)
Altitude Resolution Code: 1 (7)

Within 2 km of Coast? N (8) Y = yes N = no
Landform code: S W (9–10)
Aspect of Slope (x x x = no slope) (first letter): x x x (11–13)

Surface Soil code: S (14)
Soil Colour code: G (15)
Vegetation Structure code: S S (16–17)
Vegetation restricted to road verge? N (18) Y = yes N = no

If "x" (= other) recorded for any of above, please specify,

Signs of Fire? N (19) Y = yes N = no
If yes, approx. number of months ago. (Ø = less than 1 month) (last digit): (20–21)

Dominant species at Record Locality: Hakea, Leptospermum, Melaleuca neglecta

BANKSIAS PRESENT

	Name	Species code	Shrub (S) or Tree (T)	Population code	Flower code	New Shoot growth? Y = yes N = no	Response to fire code	Average Height (metres) (last digit)	Pollinator code	Specify Name of Pollinator if Known
O B (1–2)	B. marginata	M A R (3–6)	T (7)	3 (8)	F (9)	N (10)	(11–12)	2 (13–15)	(16–18)	(19–21)
O B										
O B										
O B										
O B										

B S i (1–3) ← Number of Banksia species at this Locality (4–43)

Additional Remarks: This is the recording for NW corner of recorded sight bounded by PRESA8602085, PRESA8602086, PRESA8602087, PRESA8602088, PRESA8602089. The Park consists of flats + sand ridges, with predominently B. marginata on flats + B. ornata + Eucalypts on ridges. Area of Park 2.223 ha.

BANKSIA ATLAS — SIGHT RECORD SHEET

Use BLOCK LETTERS to fill in blank boxes ☐ inserting one letter per space.
Shaded boxes ☐ are "for office use only".
On dashed lines ..... use own handwriting.
If in doubt about a record, leave space blank.
Write zero as "Ø", seven as "7", letter i as "I", letter Z as "Z".

Observer: R C P R E (1–5) | State code: S A (6–7) | Date of Observation Yr Mn Dy: 8 6 Ø 2 Ø 8 (8–13) | Locality No. for day: 6 (14)

Map used and scale 1:100,000 PENOLA.

LOCALITY

Latitude: G D 3 7° Ø 5' 4 5" (1–8)
Longitude: 1 4 Ø 3 1' Ø Ø" (9–15)
Locality Resolution code: 2 (16)
Local Authority code: Ø 5 4 (17–21)
Name of Local Authority (Shire etc.): Lucindale
Nearest named place: N P L A U R I L A N E H S (1–26)
Straight line distance from nearest place (km) (last digit ↓): 1 · 5 (27–31)
Direction from nearest place: N (32–34) (↑ first letter)
Further details of location: L O S W C O R N E R B I G H E A T H C O N S E R V A T I O N P A R K (1–70)
Reserve or National Park? P R (1–2) Y (3) Y = yes N = no
Reserve/Park Name: Big Heath Conservation Park
Reserve number: C P 2 1 (4–10)
Reserve class: (11)

HABITAT

Altitude (m) (last digit ↓): H T 4 3 (1–6)
Altitude Resolution Code: 1 (7)
Within 2 km of Coast? N (8) Y = yes N = no
Landform code: F L (9–10)
Aspect of Slope (x x x = no slope) (first letter →): X X X (11–13)
Surface Soil code: S (14)
Soil Colour code: W (15)
Vegetation Structure code: S S (16–17)
Vegetation restricted to road verge? N (18) Y = yes N = no
If "x" (= other) recorded for any of above, please specify,
Signs of Fire? (19) Y = yes N = no
If yes, approx. number of months ago. (Ø = less than 1 month) (last digit ↓) (20–21)
Dominant species at Record Locality: Leptospermum Melaleucas Hakeas.

BANKSIAS PRESENT

	Name	Species code	Shrub (S) or Tree (T)	Population code	Flower code	New Shoot growth? Y = yes N = no	Response to fire code	Average Height (metres) (last digit ↓)	Pollinator code	Specify Name of Pollinator if Known
OB (1–2)	B. marginata	M A R (3–6)	T (7)	3 (8)	F (9)	N (10)	(11–12)	2 (13–15)	1 (16–18)	New Holland Honeyeaters (19–21)
OB (1–2)	B. ORNATA	O R N (3–6)	S (7)	3 (8)	B (9)	Y (10)	(11–12)	1 · 5 (13–15)	(16–18)	(19–21)
OB (1–2)		(3–6)	(7)	(8)	(9)	(10)	(11–12)	(13–15)	(16–18)	(19–21)
OB (1–2)		(3–6)	(7)	(8)	(9)	(10)	(11–12)	(13–15)	(16–18)	(19–21)
OB (1–2)		(3–6)	(7)	(8)	(9)	(10)	(11–12)	(13–15)	(16–18)	(19–21)

BS 2 (1–3) ← Number of Banksia species at this Locality (4–43)

Additional Remarks: This is the recording for S.W. corner of recorded sight-bounded by PRESA86Ø2Ø85, PRESA86Ø2Ø86, PRESAØ2Ø87, PRESA8Ø2Ø88, PRESA8Ø2Ø89
Small area of B. ornata occurs on slight sandy rise, in woodland of Euc. leucoxylon.



BANKSIA ATLAS — SIGHT RECORD SHEET

Use BLOCK LETTERS to fill in blank boxes ☐ inserting one letter per space.
Shaded boxes ☐ are "for office use only".
On dashed lines ..... use own handwriting.
If in doubt about a record, leave space blank.
Write zero as "Ø", seven as "7", letter i as "I", letter Z as "Z".

Observer: R C P R E (1 2 3 4 5) | State code: S A (6 7) | Date of Observation Yr Mn Dy: 8 6 Ø 2 Ø 8 (8 9 10 11 12 13) | Locality No. for day: 7 (14)

Map used and scale 1:100,000 PENOLA

LOCALITY

Latitude: G D 3 7 Ø 8 5 Ø (1 2 3 4 5 6 7 8)
Longitude: 1 4 Ø 3 6 4 Ø (9 10 11 12 13 14 15)
Locality Resolution code: 2 (16)
Local Authority code: Ø 5 4 (17 18 19 20 21 /)
Name of Local Authority (Shire etc.): Lucindale

Nearest named place: N P H E A T H F I E L D H S (1 2 3 4 5 6 7 8 9 10 11 12 13 14 15 16 17 18 19 20 21 22 23 24 25 26)
Straight line distance from nearest place (km) (last digit ↓): 1.5 (27 28 29 30 31)
Direction from nearest place: N E (32 33 34 /) (↑ first letter)

Further details of location: L O S E C O R N E R O F B I G H E A T H P A R K (1 2 3 4 5 6 7 8 9 10 11 12 13 14 15 16 17 18 19 20 21 22 23 24 25 26 27 28 29 30 31 32 33 34 35 36 / 37 38 39 40 41 42 43 44 45 46 47 48 49 50 51 52 53 54 55 56 57 58 59 60 61 62 63 64 65 66 67 68 69 70 /)

Reserve or National Park? P R (1 2) — Y (3) Y = yes N = no
Reserve/Park Name: Big Heath Conservation Park
Reserve number: C P 2 1 (4 5 6 7 8 9 10)
Reserve class: (11 /)

HABITAT

Altitude (m) (last digit ↓): H T 5 Ø (1 2 3 4 5 6)
Altitude Resolution Code: 1 (7)

Within 2 km of Coast? N (8) Y = yes N = no
Landform code: F L (9 10)
Aspect of Slope (x x x = no slope) (first letter →): x x x (11 12 13)

Surface Soil code: C (14)
Soil Colour code: G (15)
Vegetation Structure code: W L (16 17)
Vegetation restricted to road verge? N (18) Y = yes N = no

If "x" (= other) recorded for any of above, please specify,

Signs of Fire? N (19) Y = yes N = no
If yes, approx. number of months ago. (Ø = less than 1 month) (last digit) (20 21 /)

Dominant species at Record Locality: Eucalyptus leucoxylon, Leptospermum, Hakea ?
Banksia marginata

BANKSIAS PRESENT

	Name	Species code	Shrub (S) or Tree (T)	Population code	Flower code	New Shoot growth? Y = yes N = no	Response to fire code	Average Height (metres) (last digit ↓)	Pollinator code	Specify Name of Pollinator if Known
O B (1 2)	B. marginata	m A R (3 4 5 6)	T (7)	3 (8)	F (9)	N (10)	(11 12)	4 (13 14 15)	(16 17 18)	(19 20 21 /)
O B (1 2)		(3 4 5 6)	(7)	(8)	(9)	(10)	(11 12)	(13 14 15)	(16 17 18)	(19 20 21 /)
O B (1 2)		(3 4 5 6)	(7)	(8)	(9)	(10)	(11 12)	(13 14 15)	(16 17 18)	(19 20 21 /)
O B (1 2)		(3 4 5 6)	(7)	(8)	(9)	(10)	(11 12)	(13 14 15)	(16 17 18)	(19 20 21 /)
O B (1 2)		(3 4 5 6)	(7)	(8)	(9)	(10)	(11 12)	(13 14 15)	(16 17 18)	(19 20 21 /)

B S 1 (1 2 3) ← Number of Banksia species at this Locality (4 5 6 7 8 9 10 11 12 13 14 15 16 17 18 19 20 21 22 23 / 24 25 26 27 28 29 30 31 32 33 34 35 36 37 38 39 40 41 42 43 /)

Additional Remarks: Flowers sparse, mainly old cones. Dense stand of mature trees. This is recording for S.E corner of recorded sight-bounded by PRESA86Ø285, PRESA86Ø286, PRESAØ2Ø87, PRESA8Ø2Ø88, PRESA8Ø2Ø89.

BANKSIA ATLAS — SIGHT RECORD SHEET

Use BLOCK LETTERS to fill in blank boxes ☐ inserting one letter per space.
Shaded boxes ☐ are "for office use only".
On dashed lines ..... use own handwriting.
If in doubt about a record, leave space blank.
Write zero as "Ø", seven as "7", letter i as "I", letter Z as "Z".

Observer: RCPRE (1–5) | State code: SA (6–7) | Date of Observation Yr Mn Dy: 86Ø2Ø8 (8–13) | Locality No. for day: 8 (14)

Map used and scale 1:100,000 PENOLA.

LOCALITY

Latitude: GD37Ø73Ø (1–8) | Longitude: 140°36'40" (9–15) | Locality Resolution code: 2 (16) | Local Authority code: Ø54 (17–21) /

Name of Local Authority (Shire etc.): Lucindale

Nearest named place: NP HEATHFIELD HS (1–26) | Straight line distance from nearest place (km) (last digit ↓): 4 (27–31) | Direction from nearest place: NNE (32–34) / (↑ first letter)

Further details of location (1–70): LONE CORNER OF BIG HEATH

Reserve or National Park? PR: Y (1–3) (Y = yes, N = no) | Reserve/Park Name: Big Heath Cons. Park. | Reserve number: CP21 (4–10) | Reserve class: (11) /

HABITAT

Altitude (m) (last digit ↓): HT 6Ø (1–6) | Altitude Resolution Code: 1 (7)

Within 2 km of Coast? N (8) (Y = yes, N = no) | Landform code: FL (9–10) | Aspect of Slope (x x x = no slope) (first letter →): XXX (11–13)

Surface Soil code: S (14) | Soil Colour code: G (15) | Vegetation Structure code: WL (16–17) | Vegetation restricted to road verge? N (18) (Y = yes, N = no)

If "x" (= other) recorded for any of above, please specify,

Signs of Fire? N (19) (Y = yes, N = no) | If yes, approx. number of months ago. (Ø = less than 1 month) (last digit ←): (20–21) /

Dominant species at Record Locality: Euc. leucoxylon, Bursaria spinosa, Xanthorrhea australis.

BANKSIAS PRESENT

	Name	Species code	Shrub (S) or Tree (T)	Population code	Flower code	New Shoot growth? (Y = yes, N = no)	Response to fire code	Average Height (metres) (last digit ↓)	Pollinator code	Specify Name of Pollinator if Known
OB (1–2)	B. marginata	MAR (3–6)	T (7)	3 (8)	F (9)	N (10)	(11–12)	3 (13–15)	(16–18)	(19–21) /
OB										
OB										
OB										
OB										

BS1 ← Number of Banksia species at this Locality (1–3)

(4–43) /

Additional Remarks: This is recording for N.E. corner of recorded sight bounded by PRESA86Ø2Ø85, PRESA86Ø2Ø86, PRESAØ2Ø87, PRESA8Ø2Ø88, PRESA8Ø2Ø89.

BANKSIA ATLAS — SIGHT RECORD SHEET

Use BLOCK LETTERS to fill in blank boxes ☐ inserting one letter per space.
Shaded boxes ☐ are "for office use only".
On dashed lines ..... use own handwriting.
If in doubt about a record, leave space blank.
Write zero as "Ø", seven as "7", letter i as "I", letter Z as "Z".

Observer: R C P R E (1–5) | State code: S A (6–7) | Date of Observation Yr Mn Dy: 8 6 Ø 2 Ø 8 (8–13) | Locality No. for day: 9 (14)

Map used and scale: 1:100,000 Penola

LOCALITY

Latitude: G D 3 7° Ø 4' 5 Ø" (1–8) | Longitude: 1 4 Ø° 3 1' 4 5" (9–15) | Locality Resolution code: 2 (16) | Local Authority code: Ø 5 4 (17–21) /

Name of Local Authority (Shire etc.): Lucindale

Nearest named place: N P T U L I P D O W N S H S (1–26)

Straight line distance from nearest place (km) (last digit ↓): 2 - 2 (27–31) | Direction from nearest place: W N W (32–34) / (↑ first letter)

Further details of location:
L O 1 ° 7 K m F R O M N W C O R N E R O F P A R K (1–36)

Reserve or National Park? P R (1–2) Y (3) Y = yes N = no

Reserve/Park Name: Big Heath Cons. Park

Reserve number: C P 2 1 (4–10) | Reserve class: (11) /

HABITAT

Altitude (m) (last digit ↓): H T 5 3 (1–6) | Altitude Resolution Code: 1 (7)

Within 2 km of Coast? N (8) Y = yes N = no

Landform code: F L (9–10)

Aspect of Slope (x x x = no slope) (first letter →): X X X (11–13)

Surface Soil code: S (14)

Soil Colour code: X (15)

Vegetation Structure code: W L (16–17)

Vegetation restricted to road verge? N (18) Y = yes N = no

If "x" (= other) recorded for any of above, please specify,
Pink

Signs of Fire? N (19) Y = yes N = no

If yes, approx. number of months ago. (Ø = less than 1 month) (20–21) ← (last digit) /

Dominant species at Record Locality:
Euc. baxteri, Banksias

BANKSIAS PRESENT

	Name	Species code	Shrub (S) or Tree (T)	Population code	Flower code	New Shoot growth? Y = yes N = no	Response to fire code	Average Height (metres) (last digit ↓)	Pollinator code	Specify Name of Pollinator if Known
O B (1–2)	B: ornata	O R N (3–6)	S (7)	3 (8)	B (9)	Y (10)	(11–12)	1 - 5 (13–15)	(16–18)	(19–21) /
O B (1–2)		(3–6)	(7)	(8)	(9)	(10)	(11–12)	(13–15)	(16–18)	(19–21) /
O B (1–2)		(3–6)	(7)	(8)	(9)	(10)	(11–12)	(13–15)	(16–18)	(19–21) /
O B (1–2)		(3–6)	(7)	(8)	(9)	(10)	(11–12)	(13–15)	(16–18)	(19–21) /
O B (1–2)		(3–6)	(7)	(8)	(9)	(10)	(11–12)	(13–15)	(16–18)	(19–21) /

B S 1 (1–3) ← Number of Banksia species at this Locality (4–43) /

Additional Remarks: on top of sand rise. This is recording from N.W corner of recorded sight bounded by PRESA8620285, PRESA8620286 PRESA8620287, PRESA8620288, PRESA8620289.
See attached drawing.

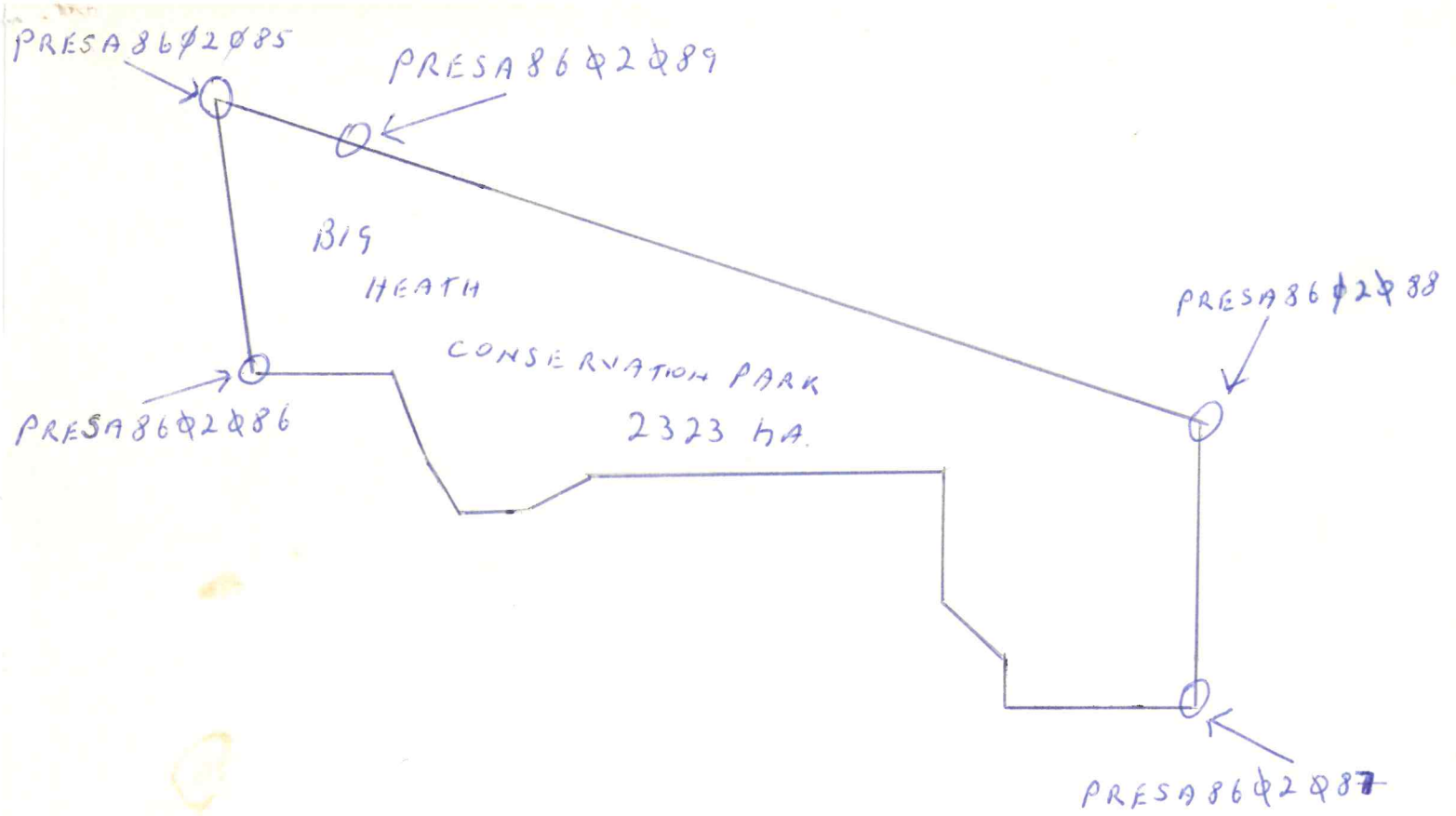
PRESA86Ø2Ø85
PRESA86Ø2Ø89
BIG
HEATH
CONSERVATION PARK
2323 HA.
PRESA86Ø2Ø88
PRESA86Ø2Ø86
PRESA86Ø2Ø87

BANKSIA ATLAS — SIGHT RECORD SHEET

Use BLOCK LETTERS to fill in blank boxes ☐ inserting one letter per space.
Shaded boxes ☐ are "for office use only".
On dashed lines ..... use own handwriting.
If in doubt about a record, leave space blank.
Write zero as "Ø", seven as "7", letter i as "I", letter Z as "Z".

Observer: RCPRE (1–5) | State code: SA (6–7) | Date of Observation Yr Mn Dy: 86Ø2Ø9 (8–13) | Locality No. for day: 1 (14)

Map used and scale: 1:100,000 Penola

LOCALITY

Latitude: GD 37° 10' 40" (1–8) | Longitude: 140° 33' 45" (9–15) | Locality Resolution code: 2 (16) | Local Authority code: ØØ54 (17–21) | Name of Local Authority (Shire etc.): Lucindale

Nearest named place: NP CONGEITH HS (1–26) | Straight line distance from nearest place (km) (last digit): 2 (27–31) | Direction from nearest place: E (32–34) (first letter)

Further details of location: LO SOUTH SIDE OF SPENCE COLES ROAD (1–70)

Reserve or National Park? PR (1–2) N (3) Y = yes N = no | Reserve/Park Name: ..... | Reserve number (4–10) | Reserve class (11)

HABITAT

Altitude (m) (last digit ↓): HT 45 (1–6) | Altitude Resolution Code: 1 (7)

Within 2 km of Coast? N (8) Y = yes N = no | Landform code: FL (9–10) | Aspect of Slope (x x x = no slope) (first letter): XXX (11–13)

Surface Soil code: S (14) | Soil Colour code: G (15) | Vegetation Structure code: WL (16–17) | Vegetation restricted to road verge? N (18) Y = yes N = no

If "x" (= other) recorded for any of above, please specify,

Signs of Fire? N (19) Y = yes N = no | If yes, approx. number of months ago. (Ø = less than 1 month) (last digit) (20–21)

Dominant species at Record Locality: Euc. fasciculosa
Xanthorrhoea, heathy understorey.
Melaleuca, Hakea

BANKSIAS PRESENT

	Name	Species code	Shrub (S) or Tree (T)	Population code	Flower code	New Shoot growth? Y = yes N = no	Response to fire code	Average Height (metres) (last digit ↓)	Pollinator code	Specify Name of Pollinator if Known
OB (1–2)	marginata	MAR (3–6)	T (7)	3 (8)	F (9)	N (10)	(11–12)	3.5 (13–15)	(16–18)	(19–21)
OB										
OB										
OB										
OB										

BSI (1–3) ← Number of Banksia species at this Locality (4–43)

Additional Remarks: Although not a swamp, area becomes wet in winter.

A45

BANKSIA ATLAS — SIGHT RECORD SHEET

Use BLOCK LETTERS to fill in blank boxes ☐ inserting one letter per space.
Shaded boxes ☐ are "for office use only".
On dashed lines ..... use own handwriting.
If in doubt about a record, leave space blank.
Write zero as "Ø", seven as "7", letter i as "I", letter Z as "Z".

Observer: R C P R E (1–5) | State code: S A (6–7) | Date of Observation Yr Mn Dy: 8 6 Ø 2 0 9 (8–13) | Locality No. for day: 2 (14)

Map used and scale: 1:100,000 Penola

LOCALITY

Latitude: G D 3 7° 1 2′ 1 Ø″ (1–8)
Longitude: 1 4 Ø 3 6′ 4 Ø″ (9–15)
Locality Resolution code: 2 (16)
Local Authority code: Ø 5 4 (17–21)
Name of Local Authority (Shire etc.): Lucindale

Nearest named place: N P A R C O O N A H S (1–26)
Straight line distance from nearest place (km) (last digit): 3 (27–31)
Direction from nearest place: E S E (32–34) (first letter)

Further details of location (1–70):
L O T J U N C T I O N W I T H S P E N C E C O L E S R D

Reserve or National Park? P R (1–2) Y (3) Y = yes N = no
Reserve/Park Name: Roadside reserve
Reserve number (4–10)
Reserve class (11)

HABITAT

Altitude (m) (last digit): H T 5 Ø (1–6)
Altitude Resolution Code: 1 (7)
Within 2 km of Coast? N (8) Y = yes N = no
Landform code: F L (9–10)
Aspect of Slope (x x x = no slope) (first letter): x x x (11–13)
Surface Soil code: S (14)
Soil Colour code: G (15)
Vegetation Structure code: W L (16–17)
Vegetation restricted to road verge? Y (18) Y = yes N = no
If "x" (= other) recorded for any of above, please specify,

Signs of Fire? N (19) Y = yes N = no
If yes, approx. number of months ago. (Ø = less than 1 month) (last digit) (20–21)

Dominant species at Record Locality:
Acacia pycnantha, Euc. fasciculosa.

BANKSIAS PRESENT

	Name	Species code (3–6)	Shrub (S) or Tree (T) (7)	Population code (8)	Flower code (9)	New Shoot growth? (10) Y = yes N = no	Response to fire code (11–12)	Average Height (metres) (last digit) (13–15)	Pollinator code (16–18)	Specify Name of Pollinator if Known (19–21)
O B (1–2)	B. marginata	M A R	T	3	F	N		2 · 5		
O B										
O B										
O B										
O B										

B S 1 ← Number of Banksia species at this Locality (1–3)

Additional Remarks:

BANKSIA ATLAS — SIGHT RECORD SHEET

Use BLOCK LETTERS to fill in blank boxes ☐ inserting one letter per space.
Shaded boxes ☐ are "for office use only".
On dashed lines ..... use own handwriting.
If in doubt about a record, leave space blank.
Write zero as "Ø", seven as "7", letter i as "I", letter Z as "Z".

Observer: R C P R E (1–5) | State code: S A (6–7) | Date of Observation Yr Mn Dy: 8 6 Ø 2 Ø 9 (8–13) | Locality No. for day: 3 (14)

Map used and scale: 1:100,000 Penola

LOCALITY

Latitude: G D 3 7° Ø 9' 4 5" (1–8)
Longitude: 1 4 Ø° 3 7' 4 Ø" (9–15)
Locality Resolution code: 2 (16)
Local Authority code: Ø 5 4 (17–21)
Name of Local Authority (Shire etc.): Lucindale

Nearest named place: N P W I L L A N G E E H S (1–26)
Straight line distance from nearest place (km) (last digit): 1 (27–31)
Direction from nearest place: W (32–34) (first letter)

Further details of location (1–70):
L O S O U T H S I D E B O O L L A G O O N R D W H E R E I T
C R O S S E S K I L L A N O O L A D R A I N

Reserve or National Park? P R (1–2) — Y (3) Y = yes N = no
Reserve/Park Name: Moary Seymour Cons. Park
Reserve number: C P 1 6 9 (4–10)
Reserve class: (11)

HABITAT

Altitude (m) (last digit): H T 4 8 (1–6)
Altitude Resolution Code: 1 (7)
Within 2 km of Coast? N (8) Y = yes N = no
Landform code: F L (9–10)
Aspect of Slope (x x x = no slope): (first letter) X X X (11–13)
Surface Soil code: S (14)
Soil Colour code: G (15)
Vegetation Structure code: L S (16–17)
Vegetation restricted to road verge? N (18) Y = yes N = no
If "x" (= other) recorded for any of above, please specify,

Signs of Fire? N (19) Y = yes N = no
If yes, approx. number of months ago. (Ø = less than 1 month) (20–21) ← (last digit)

Dominant species at Record Locality: Melaleuca neglecta, Leptospermum, + Euc. B. marginata

BANKSIAS PRESENT

	Name	Species code	Shrub (S) or Tree (T)	Population code	Flower code	New Shoot growth? Y = yes N = no	Response to fire code	Average Height (metres) (last digit)	Pollinator code	Specify Name of Pollinator if Known
O B (1–2)	B. marginata	m A R (3–6)	T (7)	3 (8)	F (9)	N (10)	(11–12)	3 (13–15)	(16–18)	(19–21)
O B										
O B										
O B										
O B										

B S 1 ← Number of Banksia species at this Locality (1–3)

(4–43)

Additional Remarks: Low lying area, winter wet.

A45

BANKSIA ATLAS — SIGHT RECORD SHEET

084

Use BLOCK LETTERS to fill in blank boxes ☐ inserting one letter per space.
Shaded boxes ☐ are "for office use only".
On dashed lines ..... use own handwriting.
If in doubt about a record, leave space blank.
Write zero as "Ø", seven as "7", letter i as "I", letter Z as "Z".

WD11 · 65
J36 · 65

Map used and scale 1:100,000 Penola

Observer	State code	Date of Observation Yr Mn Dy	Locality No. for day
RCPRE	SA	86Ø2Ø9	4

LOCALITY

Latitude	Longitude	Locality Resolution code	Local Authority code	Name of Local Authority (Shire etc.)
GD37Ø95Ø	14Ø37 12	2	Ø54	Lucindale

Nearest named place: NP WILLANGEE HS

Straight line distance from nearest place (km) (last digit ↓): 1.5

Direction from nearest place: W (↑ first letter)

Further details of location: LO SOUTH SIDE BOOL LAGOON RD

Reserve or National Park? PR Y (Y = yes, N = no)

Reserve/Park Name: Mary Seymour Cons. Park

Reserve number: CP169

Reserve class:

HABITAT

Altitude (m) (last digit ↓): HT 48

Altitude Resolution Code: 1

Within 2 km of Coast? N (Y = yes, N = no)

Landform code: FL

Aspect of Slope (x x x = no slope) (first letter): xxx

Surface Soil code: S

Soil Colour code: G

Vegetation Structure code: LS

Vegetation restricted to road verge? N (Y = yes, N = no)

If "x" (= other) recorded for any of above, please specify,

Signs of Fire? N (Y = yes, N = no)

If yes, approx. number of months ago. (Ø = less than 1 month) (last digit)

Dominant species at Record Locality: Melaleuca neglecta Leptospermum, B. marginata

BANKSIAS PRESENT

	Name	Species code	Shrub (S) or Tree (T)	Population code	Flower code	New Shoot growth?	Response to fire code	Average Height (metres) (last digit ↓)	Pollinator code	Specify Name of Pollinator if Known
OB	B. marginata	MAR	T	3	F	N (Y = yes, N = no)		3		
OB										
OB										
OB										
OB										

BSI ← Number of Banksia species at this Locality

Additional Remarks: Low lying winter wet area.

A45

BANKSIA ATLAS — SIGHT RECORD SHEET

Use BLOCK LETTERS to fill in blank boxes ☐ inserting one letter per space.
Shaded boxes ☐ are "for office use only".
On dashed lines ..... use own handwriting.
If in doubt about a record, leave space blank.
Write zero as "Ø", seven as "7", letter i as "I", letter Z as "Z".

Observer: R C P R E (1–5) | State code: S A (6–7) | Date of Observation Yr Mn Dy: 8 6 Ø 2 Ø 9 (8–13) | Locality No. for day: 5 (14)

Map used and scale: 1:100,000 Penola

LOCALITY

Latitude: G D 3 7° 1 Ø' 3 5" (1–8)
Longitude: 1 4 Ø° 3 6' 4 Ø" (9–15)
Locality Resolution code: 2 (16)
Local Authority code: Ø 5 4 (17–21)
Name of Local Authority (Shire etc.): Lucindale

Nearest named place: N P B A M B A R A H S (1–26)
Straight line distance from nearest place (km) (last digit ↓): 0 . 5 (27–31)
Direction from nearest place: N E (32–34) (← first letter)

Further details of location (1–70):
L O E A S T S I D E O F B O O L L A G O O N R D . 5 K m
N O R T H . O F B A M B A R A H S

Reserve or National Park? P R (1–2) — Y (3) Y = yes N = no
Reserve/Park Name: Mary Seymour Cons. Park
Reserve number: C P 1 6 9 (4–10)
Reserve class: (11)

HABITAT

Altitude (m) (last digit ↓): H T 6 Ø (1–6)
Altitude Resolution Code: 1 (7)
Within 2 km of Coast? N (8) Y = yes N = no
Landform code: F L (9–10)
Aspect of Slope (x x x = no slope) (first letter →): X X X (11–13)
Surface Soil code: S (14)
Soil Colour code: G (15)
Vegetation Structure code: W L (16–17)
Vegetation restricted to road verge? N (18) Y = yes N = no
If "x" (= other) recorded for any of above, please specify.
Signs of Fire? N (19) Y = yes N = no
If yes, approx. number of months ago. (Ø = less than 1 month) (20–21) ← (last digit)
Dominant species at Record Locality: Euc. baxteri & braken fern

BANKSIAS PRESENT

	Name	Species code (3–6)	Shrub (S) or Tree (T) (7)	Population code (8)	Flower code (9)	New Shoot growth? (10) Y = yes N = no	Response to fire code (11–12)	Average Height (metres) (last digit ↓) (13–15)	Pollinator code (16–18)	Specify Name of Pollinator if Known (19–21)
O B (1–2)	B. marginata	M A R	S	2	F	Y		1		
O B (1–2)	B. ornata	O R N	S	1	B	N		1 . 5		
O B (1–2)										
O B (1–2)										
O B (1–2)										

B S 2 (1–3) ← Number of Banksia species at this Locality

Additional Remarks: This area typical B. ornata habitat, but only 2 plants found in disused sand quarry. 1 large old plant + 1 young mature plant with seed cones. Apparently colony distroyed by continual burning before it became a park.



BANKSIA ATLAS — SIGHT RECORD SHEET

Use BLOCK LETTERS to fill in blank boxes ☐ inserting one letter per space.
Shaded boxes ☐ are "for office use only".
On dashed lines ..... use own handwriting.
If in doubt about a record, leave space blank.
Write zero as "Ø", seven as "7", letter i as "I", letter Z as "Z".

Observer: RCPRE (1–5) | State code: SA (6–7) | Date of Observation Yr Mn Dy: 86Ø216 (8–13) | Locality No. for day: 1 (14)

Map used and scale: 1: 100,000 Lucindale

LOCALITY

Latitude: G D 36° 58' 30" (1–8) | Longitude: 140° 18' 35" (9–15) | Locality Resolution code: 2 (16) | Local Authority code: ØØ54 (17–21) /

Name of Local Authority (Shire etc.): Lucindale

Nearest named place: NPARDUNE HS (1–26) | Straight line distance from nearest place (km) (last digit ↓): 1 (27–31) | Direction from nearest place: S (32–34) / (↑ first letter)

Further details of location (1–70 /):
LOALONG MAIN RD LUCINDALE TO KINGSTO
N 4km WEST OF LUCINDALE

Reserve or National Park? PR (1–2) | N (3) Y = yes N = no | Reserve/Park Name ..... | Reserve number (4–10) | Reserve class (11) /

HABITAT

Altitude (m) (last digit ↓): HT 24 (1–6) | Altitude Resolution Code: 1 (7)

Within 2 km of Coast? N (8) Y = yes N = no

Landform code: FL (9–10)

Aspect of Slope (x x x = no slope) (first letter →): x x x (11–13)

Surface Soil code: C (14)

Soil Colour code: G (15)

Vegetation Structure code: WL (16–17)

Vegetation restricted to road verge? Y (18) Y = yes N = no

If "x" (= other) recorded for any of above, please specify,

Signs of Fire? N (19) Y = yes N = no

If yes, approx. number of months ago. (Ø = less than 1 month) (20–21 /) ←(last digit)

Dominant species at Record Locality: Melaleuca, Eucc. camaldulensis

BANKSIAS PRESENT

	Name	Species code (3–6)	Shrub (S) or Tree (T) (7)	Population code (8)	Flower code (9)	New Shoot growth? (10) Y = yes N = no	Response to fire code (11–12)	Average Height (metres) (last digit ↓) (13–15)	Pollinator code (16–18)	Specify Name of Pollinator if Known (19–21 /)
OB (1–2)	B. marginata	MAR	T	3	F	N		2-5		
OB										
OB										
OB										
OB										

BS 1 (1–3) ← Number of Banksia species at this Locality (4–23 /)

Additional Remarks:



BANKSIA ATLAS — SIGHT RECORD SHEET

Use BLOCK LETTERS to fill in blank boxes ☐ inserting one letter per space.
Shaded boxes ☐ are "for office use only".
On dashed lines ..... use own handwriting.
If in doubt about a record, leave space blank.
Write zero as "Ø", seven as "7", letter i as "I", letter Z as "Z".

Observer: R C P R E (1–5) | State code: S A (6–7) | Date of Observation Yr Mn Dy: 8 6 Ø 2 1 6 (8–13) | Locality No. for day: 1 (14)

Map used and scale 1:100,000 Lucindale

LOCALITY

Latitude: G D 3 6° 5 7' 4 5" (1–8)
Longitude: 1 4 0° 1 6' 2 0" (9–15)
Locality Resolution code: 2 (16)
Local Authority code: Ø 5 4 (17–21)
Name of Local Authority (Shire etc.): Lucindale

Nearest named place: N P A V E N U E P O (1–26)
Straight line distance from nearest place (km) (last digit ↓): 4 · 4 (27–31)
Direction from nearest place: S E (32–34) (first letter)

Further details of location (1–70):
L O A L O N G M A I N L U C I N D A L E . K I N G S T O N R O A D

Reserve or National Park? P R (1–2) — N (3) Y = yes N = no
Reserve/Park Name .....
Reserve number (4–10)
Reserve class (11)

HABITAT

Altitude (m) (last digit ↓): H T 2 4 (1–6)
Altitude Resolution Code: 1 (7)
Within 2 km of Coast? N (8) Y = yes N = no
Landform code: F L (9–10)
Aspect of Slope (x x x = no slope) (first letter): X x x (11–13)
Surface Soil code: C (14)
Soil Colour code: G (15)
Vegetation Structure code: L S (16–17)
Vegetation restricted to road verge? Y (18) Y = yes N = no

If "x" (= other) recorded for any of above, please specify,

Signs of Fire? Y (19) Y = yes N = no
If yes, approx. number of months ago. (Ø = less than 1 month): 2 4 (20–21) ← (last digit)

Dominant species at Record Locality: B. marginata

BANKSIAS PRESENT

	Name	Species code	Shrub (S) or Tree (T)	Population code	Flower code	New Shoot growth? Y = yes N = no	Response to fire code	Average Height (metres) (last digit ↓)	Pollinator code	Specify Name of Pollinator if Known
OB (1–2)	B. Marginata	M A R (3–6)	T (7)	3 (8)	N (9)	Y (10)	S (11–12)	1 (13–15)	(16–18)	(19–21)
OB										
OB										
OB										
OB										

BS 1 (1–3) ← Number of Banksia species at this Locality (4–43)

Additional Remarks: only part of this area burnt see sight record no PRESA8602163 for next 5 kms.

A45



BANKSIA ATLAS — SIGHT RECORD SHEET

Use BLOCK LETTERS to fill in blank boxes ☐ inserting one letter per space.
Shaded boxes ☐ are "for office use only".
On dashed lines ..... use own handwriting.
If in doubt about a record, leave space blank.
Write zero as "Ø", seven as "7", letter i as "I", letter Z as "Z".

Observer: R C P R E (1–5) | State code: S A (6–7) | Date of Observation Yr Mn Dy: 8 6 Ø 2 1 6 (8–13) | Locality No. for day: 3 (14)

Map used and scale ... 1:100,000 ... Lucindale

LOCALITY

Latitude: G D 3 6° 5 7′ 2 5″ (1–8) | Longitude: 1 4 Ø° 1 5′ 4 5″ (9–15) | Locality Resolution code: 2 (16) | Local Authority code: Ø 5 4 (17–21) /

Name of Local Authority (Shire etc.): Lucindale

Nearest named place: N P A V E N U E P U (1–26)

Straight line distance from nearest place (km) (last digit ↓): 3 . 4 (27–31)

Direction from nearest place: S E (32–34) / (↑ first letter)

Further details of location: L O A L O N G M A I N L U C I N D A L E K I N G S T O N R D. (1–70) /

Reserve or National Park? P R (1–2) | N (3) Y = yes N = no

Reserve/Park Name .....

Reserve number (4–10) | Reserve class (11) /

HABITAT

Altitude (m) (last digit ↓): H T . . 2 4 (1–6)

Altitude Resolution Code: 1 (7)

Within 2 km of Coast? N (8) Y = yes N = no

Landform code: F L (9–10)

Aspect of Slope (x x x = no slope) (first letter →): X X X (11–13)

Surface Soil code: C (14)

Soil Colour code: G (15)

Vegetation Structure code: L S (16–17)

Vegetation restricted to road verge? Y (18) Y = yes N = no

If "x" (= other) recorded for any of above, please specify,

.....

.....

Signs of Fire? N (19) Y = yes N = no

If yes, approx. number of months ago. (Ø = less than 1 month) (last digit) (20–21) /

Dominant species at Record Locality:

B. marginata

BANKSIAS PRESENT

	Name	Species code (3–6)	Shrub (S) or Tree (T) (7)	Population code (8)	Flower code (9)	New Shoot growth? (10) Y = yes N = no	Response to fire code (11–12)	Average Height (metres) (last digit ↓) (13–15)	Pollinator code (16–18)	Specify Name of Pollinator if Known (19–21) /
O B (1–2)	B. marginata	M A R	T	3	F	N		3		
O B										
O B										
O B										
O B										

B S I (1–3) ← Number of Banksia species at this Locality

(4–43) /

Additional Remarks:



BANKSIA ATLAS — SIGHT RECORD SHEET

Use BLOCK LETTERS to fill in blank boxes ☐ inserting one letter per space.
Shaded boxes ☐ are "for office use only".
On dashed lines..... use own handwriting.
If in doubt about a record, leave space blank.
Write zero as "Ø", seven as "7", letter i as "I", letter Z as "Z".

Observer: R C P R E (1 2 3 4 5) | State code: S A (6 7) | Date of Observation Yr Mn Dy: 8 6 Ø 2 1 6 (8 9 10 11 12 13) | Locality No. for day: 4 (14)

Map used and scale 1 : 100,000 Lucindale

LOCALITY

Latitude: G D 3 6° 5 6' 4 Ø" (1 2 3 4 5 6 7 8)
Longitude: 1 4 Ø° 1 4' 1 5" (9 10 11 12 13 14 15)
Locality Resolution code: 2 (16)
Local Authority code: Ø 5 4 (17 18 19 20 21 /)
Name of Local Authority (Shire etc.): Lucindale

Nearest named place: N P A V E N U E P O (1 2 3 4 5 6 7 8 9 10 11 12 13 14 15 16 17 18 19 20 21 22 23 24 25 26)
Straight line distance from nearest place (km) (last digit ↓): 1 (27 28 29 30 31)
Direction from nearest place: E S E (32 33 34 / (↑ first letter))

Further details of location: L O A L O N G M A I N L U C I N D A L E K I N G S T O N R D (1 2 3 4 5 6 7 8 9 10 11 12 13 14 15 16 17 18 19 20 21 22 23 24 25 26 27 28 29 30 31 32 33 34 35 36 / 37 38 39 40 41 42 43 44 45 46 47 48 49 50 51 52 53 54 55 56 57 58 59 60 61 62 63 64 65 66 67 68 69 70 /)

Reserve or National Park? P R (1 2) — N (3) Y = yes N = no
Reserve/Park Name.....
Reserve number (4 5 6 7 8 9 10)
Reserve class (11 /)

HABITAT

Altitude (m) (last digit ↓): H T 2 4 (1 2 3 4 5 6)
Altitude Resolution Code: 1 (7)

Within 2 km of Coast? N (8) Y = yes N = no
Landform code: F L (9 10)
Aspect of Slope (x x x = no slope) (first letter →): x x x (11 12 13)

Surface Soil code: C (14)
Soil Colour code: G (15)
Vegetation Structure code: L S (16 17)
Vegetation restricted to road verge? Y (18) Y = yes N = no

If "x" (= other) recorded for any of above, please specify,

Signs of Fire? N (19) Y = yes N = no
If yes, approx. number of months ago. (Ø = less than 1 month) (last digit) (20 21 /)

Dominant species at Record Locality: B. marginata

BANKSIAS PRESENT

	Name	Species code (3 4 5 6)	Shrub (S) or Tree (T) (7)	Population code (8)	Flower code (9)	New Shoot growth? (10) Y = yes N = no	Response to fire code (11 12)	Average Height (metres) (last digit ↓) (13 14 15)	Pollinator code (16 17 18)	Specify Name of Pollinator if Known (19 20 21 /)
O B (1 2)	B. marginata	M A R	T	3	Y	N		3		
O B (1 2)										
O B (1 2)										
O B (1 2)										
O B (1 2)										

B S 1 ← Number of Banksia species at this Locality (1 2 3)
(4 5 6 7 8 9 10 11 12 13 14 15 16 17 18 19 20 21 22 23 / 24 25 26 27 28 29 30 31 32 33 34 35 36 37 38 39 40 41 42 43 /)

Additional Remarks:



BANKSIA ATLAS — SIGHT RECORD SHEET

Use BLOCK LETTERS to fill in blank boxes ☐ inserting one letter per space.
Shaded boxes ☐ are "for office use only".
On dashed lines ..... use own handwriting.
If in doubt about a record, leave space blank.
Write zero as "Ø", seven as "7", letter i as "I", letter Z as "Z".

Map used and scale 1:100,000 Lucindale

Observer: R C P R E (1–5) | State code: S A (6–7) | Date of Observation Yr Mn Dy: 8 6 0 2 1 6 (8–13) | Locality No. for day: 5 (14)

LOCALITY

Latitude: G D 3 6° 5 6' 2 5" (1–8)
Longitude: 1 4 0° 0 9' 4 Ø" (9–15)
Locality Resolution code: 2 (16)
Local Authority code: Ø 5 4 (17–21)
Name of Local Authority (Shire etc.): Lucindale

Nearest named place: N P A V E N U E P O (1–26)
Straight line distance from nearest place (km) (last digit): 6 (27–31)
Direction from nearest place: W (32–34) (first letter)

Further details of location: L O A L O N G M A I N L U C I N D A L E K I N G S T O N R D (1–70)

Reserve or National Park? P R (1–2) — N (3) Y = yes N = no
Reserve/Park Name:
Reserve number (4–10)
Reserve class (11)

HABITAT

Altitude (m) (last digit): H T 2 2 (1–6)
Altitude Resolution Code: 1 (7)
Within 2 km of Coast? N (8) Y = yes N = no
Landform code: F L (9–10)
Aspect of Slope (x x x = no slope) (first letter): X X X (11–13)
Surface Soil code: C (14)
Soil Colour code: G (15)
Vegetation Structure code: L S (16–17)
Vegetation restricted to road verge? Y (18) Y = yes N = no
If "x" (= other) recorded for any of above, please specify,

Signs of Fire? N (19) Y = yes N = no
If yes, approx. number of months ago. (Ø = less than 1 month) (last digit) (20–21)

Dominant species at Record Locality: B. marginata, Melaleuca

BANKSIAS PRESENT

	Name	Species code	Shrub (S) or Tree (T)	Population code	Flower code	New Shoot growth? Y = yes N = no	Response to fire code	Average Height (metres) (last digit)	Pollinator code	Specify Name of Pollinator if Known
OB (1–2)	B. marginata	M A R (3–6)	T (7)	3 (8)	F (9)	N (10)	(11–12)	3 (13–15)	1 (16–18)	New Holland honeyeaters, Wattle birds. (19–21)
OB (1–2)		(3–6)	(7)	(8)	(9)	(10)	(11–12)	(13–15)	(16–18)	(19–21)
OB (1–2)		(3–6)	(7)	(8)	(9)	(10)	(11–12)	(13–15)	(16–18)	(19–21)
OB (1–2)		(3–6)	(7)	(8)	(9)	(10)	(11–12)	(13–15)	(16–18)	(19–21)
OB (1–2)		(3–6)	(7)	(8)	(9)	(10)	(11–12)	(13–15)	(16–18)	(19–21)

BS 1 (1–3) ← Number of Banksia species at this Locality (4–43)

Additional Remarks:



BANKSIA ATLAS — SIGHT RECORD SHEET

Use BLOCK LETTERS to fill in blank boxes ☐ inserting one letter per space.
Shaded boxes ☐ are "for office use only".
On dashed lines ..... use own handwriting.
If in doubt about a record, leave space blank.
Write zero as "Ø", seven as "7", letter i as "I", letter Z as "Z".

Observer: R C P R E (1–5) | State code: S A (6–7) | Date of Observation Yr Mn Dy: 8 6 Ø 2 1 6 (8–13) | Locality No. for day: 6 (14)

Map used and scale: 1:100,000 Lucindale

LOCALITY

Latitude: G D 3 6° 5 6' 1 5" (1–8)
Longitude: 1 4 Ø° Ø 8' Ø Ø" (9–15)
Locality Resolution code: 2 (16)
Local Authority code: Ø 5 4 (17–21)
Name of Local Authority (Shire etc.): Lucindale

Nearest named place: N P A V E N U E P O (1–26)
Straight line distance from nearest place (km) (last digit ↓): 8 · 5 (27–31)
Direction from nearest place: W (32–34) (↑ first letter)

Further details of location: L O A L O N G K I N G S T O N T O L U C I N D A L E R D (1–70)

Reserve or National Park? P R (1–2) | N (3) Y = yes N = no
Reserve/Park Name:
Reserve number (4–10)
Reserve class (11)

HABITAT

Altitude (m) (last digit ↓): H T 2 3 (1–6)
Altitude Resolution Code: 1 (7)
Within 2 km of Coast? N (8) Y = yes N = no
Landform code: F L (9–10)
Aspect of Slope (x x x = no slope) (first letter →): x x x (11–13)
Surface Soil code: C (14)
Soil Colour code: G (15)
Vegetation Structure code: L S (16–17)
Vegetation restricted to road verge? Y (18) Y = yes N = no

If "x" (= other) recorded for any of above, please specify,

Signs of Fire? N (19) Y = yes N = no
If yes, approx. number of months ago. (Ø = less than 1 month) (20–21) ← (last digit)

Dominant species at Record Locality: B. marginata, Thania

BANKSIAS PRESENT

	Name	Species code	Shrub (S) or Tree (T)	Population code	Flower code	New Shoot growth? (Y = yes N = no)	Response to fire code	Average Height (metres) (last digit ↓)	Pollinator code	Specify Name of Pollinator if Known
O B (1–2)	B. marginata	M A R (3–6)	T (7)	3 (8)	F (9)	N (10)	(11–12)	4 (13–15)	(16–18)	(19–21)
O B (1–2)		(3–6)	(7)	(8)	(9)	(10)	(11–12)	(13–15)	(16–18)	(19–21)
O B (1–2)		(3–6)	(7)	(8)	(9)	(10)	(11–12)	(13–15)	(16–18)	(19–21)
O B (1–2)		(3–6)	(7)	(8)	(9)	(10)	(11–12)	(13–15)	(16–18)	(19–21)
O B (1–2)		(3–6)	(7)	(8)	(9)	(10)	(11–12)	(13–15)	(16–18)	(19–21)

B S 1 (1–3) ← Number of Banksia species at this Locality (4–43)

Additional Remarks:



BANKSIA ATLAS — SIGHT RECORD SHEET

083

Use BLOCK LETTERS to fill in blank boxes ☐ inserting one letter per space.
Shaded boxes ☐ are "for office use only".
On dashed lines ..... use own handwriting.
If in doubt about a record, leave space blank.
Write zero as "Ø", seven as "7", letter i as "I", letter Z as "Z".

WD1-70
J36-70

Map used and scale 1:100,000 Lucindale

Observer	State code	Date of Observation Yr Mn Dy	Locality No. for day
RCPRE	SA	86Ø216	7

LOCALITY

Latitude: GD 36° 56' 1Ø" (1–8)
Longitude: 14Ø° Ø7' 35" (9–15)
Locality Resolution code: 2 (16)
Local Authority code: Ø54 (17–21)
Name of Local Authority (Shire etc.): Lucindale

Nearest named place: NP AVENUE PO (1–26)
Straight line distance from nearest place (km) (last digit ↓): 9.3 (27–31)
Direction from nearest place: WNW (32–34) (↑first letter)

Further details of location: LO ALONG KINGSTON LUCINDALE RD. (1–70)

Reserve or National Park? PR (1–2) N (3) Y = yes N = no
Reserve/Park Name .....
Reserve number (4–10)
Reserve class (11)

HABITAT

Altitude (m) (last digit ↓): HT 24 (1–6)
Altitude Resolution Code: 1 (7)
Within 2 km of Coast? N (8) Y = yes N = no
Landform code: FL (9–10)
Aspect of Slope (x x x = no slope) (first letter) → xxx (11–13)
Surface Soil code: S (14)
Soil Colour code: G (15)
Vegetation Structure code: WL (16–17)
Vegetation restricted to road verge? Y (18) Y = yes N = no

If "x" (= other) recorded for any of above, please specify,

Signs of Fire? N (19) Y = yes N = no
If yes, approx. number of months ago. (Ø = less than 1 month) (20–21) ← (last digit)

Dominant species at Record Locality: Eucalyptus fasciculosa.

BANKSIAS PRESENT

	Name	Species code	Shrub (S) or Tree (T)	Population code	Flower code	New Shoot growth?	Response to fire code	Average Height (metres) (last digit ↓)	Pollinator code	Specify Name of Pollinator if Known
OB	B. marginata	MAR	T	3	F	N (Y = yes N = no)		2		
OB	B. ornata	ORN	S	2	B	Y		1		
OB										
OB										
OB										

BS2 ← Number of Banksia species at this Locality (1–3)

Additional Remarks:

A45



BANKSIA ATLAS — SIGHT RECORD SHEET

Use BLOCK LETTERS to fill in blank boxes ☐ inserting one letter per space.
Shaded boxes ☐ are "for office use only".
On dashed lines ..... use own handwriting.
If in doubt about a record, leave space blank.
Write zero as "Ø", seven as "7", letter i as "I", letter Z as "Z".

Observer: R C P R E (1–5) | State code: S A (6–7) | Date of Observation Yr Mn Dy: 8 6 Ø 2 1 6 (8–13) | Locality No. for day: 8 (14/)

Map used and scale: 1: 100,000 Lucindale

LOCALITY

Latitude: G D 3 6° 5 6' Ø Ø" (1–8) | Longitude: 1 4 Ø° Ø 7' Ø Ø" (9–15) | Locality Resolution code: 2 (16) | Local Authority code: Ø 5 4 (17–21 /)

Name of Local Authority (Shire etc.): Lucindale

Nearest named place: N P A V E N U E P O (1–26)

Straight line distance from nearest place (km) (last digit ↓): 1 Ø (27–31)

Direction from nearest place: W N W (32–34 /) (↑ first letter)

Further details of location: L O A L O N G M A I N K I N G S T O N L U C I N D A L E R D (1–70 /)

Reserve or National Park? P R (1–2) | N (3) Y = yes N = no

Reserve/Park Name: .....

Reserve number (4–10) | Reserve class (11 /)

HABITAT

Altitude (m) (last digit ↓): H T 2 3 (1–6)

Altitude Resolution Code: 1 (7)

Within 2 km of Coast? N (8) Y = yes N = no

Landform code: F L (9–10)

Aspect of Slope (x x x = no slope) (first letter →): X x x (11–13)

Surface Soil code: C (14)

Soil Colour code: G (15)

Vegetation Structure code: L S (16–17)

Vegetation restricted to road verge? Y (18) Y = yes N = no

If "x" (= other) recorded for any of above, please specify,

.....

.....

Signs of Fire? N (19) Y = yes N = no

If yes, approx. number of months ago. (Ø = less than 1 month) (20 21 / ← last digit)

Dominant species at Record Locality: B. marginata

Melaleuca neglecta

.....

BANKSIAS PRESENT

	Name	Species code (3–6)	Shrub (S) or Tree (T) (7)	Population code (8)	Flower code (9)	New Shoot growth? (10) Y = yes N = no	Response to fire code (11–12)	Average Height (metres) (last digit ↓) (13–15)	Pollinator code (16–18)	Specify Name of Pollinator if Known (19–21 /)
O B (1–2)	B. marginata	M A R	T	3	F	N		3		
O B										
O B										
O B										
O B										

B S 1 ← Number of Banksia species at this Locality (1–3)

(4–43 /)

Additional Remarks:



BANKSIA ATLAS — SIGHT RECORD SHEET

Use BLOCK LETTERS to fill in blank boxes ☐ inserting one letter per space.
Shaded boxes ☐ are "for office use only".
On dashed lines ..... use own handwriting.
If in doubt about a record, leave space blank.
Write zero as "Ø", seven as "7", letter i as "I", letter Z as "Z".

Observer: R C P R E (1–5) | State code: S A (6–7) | Date of Observation Yr Mn Dy: 8 6 Ø 2 1 6 (8–13) | Locality No. for day: 9 (14)

Map used and scale: 1:100,000 Lucindale

LOCALITY

Latitude: G D 3 6° 5 6' Ø Ø" (1–8) | Longitude: 1 4 Ø° Ø 6' 4 Ø" (9–15) | Locality Resolution code: 2 (16) | Local Authority code: Ø 5 4 (17–21) /

Name of Local Authority (Shire etc.): Lucindale

Nearest named place: N P A V E N U E P O (1–26)

Straight line distance from nearest place (km) (last digit ↓): 1 Ø . 5 (27–31)

Direction from nearest place: W N W (32–34) / (↑ first letter)

Further details of location (1–70 /):
L O A L O N G M A I N K I N G S T O N T O L U C I N D A L E
R D

Reserve or National Park? P R (1–2) | N (3) Y = yes N = no

Reserve/Park Name .....

Reserve number: (4–10) | Reserve class: (11) /

HABITAT

Altitude (m) (last digit ↓): H T 2 4 (1–6)

Altitude Resolution Code: 1 (7)

Within 2 km of Coast? N (8) Y = yes N = no

Landform code: F L (9–10)

Aspect of Slope (x x x = no slope): (first letter) → X X X (11–13)

Surface Soil code: C (14)

Soil Colour code: G (15)

Vegetation Structure code: L S (16–17)

Vegetation restricted to road verge? Y (18) Y = yes N = no

If "x" (= other) recorded for any of above, please specify,

Signs of Fire? N (19) Y = yes N = no

If yes, approx. number of months ago. (Ø = less than 1 month) (last digit) (20–21) /

Dominant species at Record Locality: B. marginata
Melaleuca neglecta

BANKSIAS PRESENT

	Name	Species code (3–6)	Shrub (S) or Tree (T) (7)	Population code (8)	Flower code (9)	New Shoot growth? (10) Y = yes N = no	Response to fire code (11–12)	Average Height (metres) (last digit ↓) (13–15)	Pollinator code (16–18)	Specify Name of Pollinator if Known (19–21) /
OB (1–2)	B. marginata	M A R	T	3	F	N		3		
OB										
OB										
OB										
OB										

B S 1 (1–3) ← Number of Banksia species at this Locality

(4–43 /)

Additional Remarks:



BANKSIA ATLAS — SIGHT RECORD SHEET

Use BLOCK LETTERS to fill in blank boxes ☐ inserting one letter per space.
Shaded boxes ☐ are "for office use only".
On dashed lines ..... use own handwriting.
If in doubt about a record, leave space blank.
Write zero as "Ø", seven as "7", letter i as "I", letter Z as "Z".

Observer: R C P R E (1 2 3 4 5) | State code: S A (6 7) | Date of Observation Yr Mn Dy: 8 6 Ø 2 1 9 (8 9 10 11 12 13) | Locality No. for day: 1 (14)

Map used and scale 1:100,000 Lucindale

LOCALITY

Latitude: G D 3 6 ° 4 4 ' 3 Ø " (1 2 3 4 5 6 7 8)
Longitude: 1 4 Ø ° 2 4 ' 4 5 " (9 10 11 12 13 14 15)
Locality Resolution code: 2 (16)
Local Authority code: Ø 5 4 (17 18 19 20 21 /)
Name of Local Authority (Shire etc.): Lucindale

Nearest named place: N P C A R I N Y A H S (1 2 3 4 5 6 7 8 9 10 11 12 13 14 15 16 17 18 19 20 21 22 23 24 25 26)
Straight line distance from nearest place (km) (last digit ↓): 1 . 2 (27 28 29 30 31)
Direction from nearest place: N N E (32 33 34 /) (↑ first letter)

Further details of location: L O A L O N G A L A M A N R D (1 2 3 4 5 6 7 8 9 10 11 12 13 14 15 16 17 18 19 20 21 22 23 24 25 26 27 28 29 30 31 32 33 34 35 36 / 37 38 39 40 41 42 43 44 45 46 47 48 49 50 51 52 53 54 55 56 57 58 59 60 61 62 63 64 65 66 67 68 69 70 /)

Reserve or National Park? P R (1 2) | N (3) Y = yes N = no
Reserve/Park Name .....
Reserve number (4 5 6 7 8 9 10)
Reserve class (11 /)

HABITAT

Altitude (m) (last digit ↓): H T 6 7 (1 2 3 4 5 6)
Altitude Resolution Code: 1 (7)

Within 2 km of Coast? N (8) Y = yes N = no
Landform code: F L (9 10)
Aspect of Slope (x x x = no slope) (first letter →): x x x (11 12 13)

Surface Soil code: S (14)
Soil Colour code: W (15)
Vegetation Structure code: W L (16 17)
Vegetation restricted to road verge? Y (18) Y = yes N = no

If "x" (= other) recorded for any of above, please specify,

Signs of Fire? N (19) Y = yes N = no
If yes, approx. number of months ago. (Ø = less than 1 month) (20 21 /) ← (last digit)

Dominant species at Record Locality: Eucalypts, Xanthorrhea, Banksia

BANKSIAS PRESENT

	Name	Species code (3 4 5 6)	Shrub (S) or Tree (T) (7)	Population code (8)	Flower code (9)	New Shoot growth? (10) Y = yes N = no	Response to fire code (11 12)	Average Height (metres) (last digit ↓) (13 14 15)	Pollinator code (16 17 18)	Specify Name of Pollinator if Known (19 20 21 /)
O B (1 2)	B. marginata	M A R	S	3	F	N		1	N	
O B (1 2)	B ornata	O R N	S	3	B	Y		1 . 5	N	
O B (1 2)										
O B (1 2)										
O B (1 2)										

B S 2 ← Number of Banksia species at this Locality (1 2 3)

Additional Remarks: (4 5 6 7 8 9 10 11 12 13 14 15 16 17 18 19 20 21 22 23 / 24 25 26 27 28 29 30 31 32 33 34 35 36 37 38 39 40 41 42 43 /)



BANKSIA ATLAS — SIGHT RECORD SHEET

Use BLOCK LETTERS to fill in blank boxes ☐ inserting one letter per space.
Shaded boxes ☐ are "for office use only".
On dashed lines ..... use own handwriting.
If in doubt about a record, leave space blank.
Write zero as "Ø", seven as "7", letter i as "I", letter Z as "Z".

Observer: R C P R E (1–5) | State code: S A (6–7) | Date of Observation Yr Mn Dy: 8 6 Ø 2 1 9 (8–13) | Locality No. for day: 2 (14/)

Map used and scale 1:100,000 Lucindale

LOCALITY

Latitude: G D 3 6° 4 4' 3 5" (1–8) | Longitude: 1 4 0° 2 4' 4 8" (9–15) | Locality Resolution code: 2 (16) | Local Authority code: Ø 5 4 (17–21 /)

Name of Local Authority (Shire etc.): Lucindale

Nearest named place: N P C A R I N Y A H S (1–26)

Straight line distance from nearest place (km) (last digit ↓): 1 (27–31) | Direction from nearest place: N N E (32–34 /) (↑ first letter)

Further details of location: L O A L O N G A L A M A N R D (1–70 /)

Reserve or National Park? P R (1–2) | N (3) Y = yes N = no | Reserve/Park Name ..... | Reserve number (4–10) | Reserve class (11 /)

HABITAT

Altitude (m) (last digit ↓): H T 6 7 (1–6) | Altitude Resolution Code: 1 (7)

Within 2 km of Coast? N (8) Y = yes N = no

Landform code: F L (9–10)

Aspect of Slope (x x x = no slope) (first letter →): x x x (11–13)

Surface Soil code: S (14) | Soil Colour code: Y (15) | Vegetation Structure code: W L (16–17) | Vegetation restricted to road verge? Y (18) Y = yes N = no

If "x" (= other) recorded for any of above, please specify,

Signs of Fire? N (19) Y = yes N = no

If yes, approx. number of months ago. (Ø = less than 1 month) ..... (last digit) (20–21 /)

Dominant species at Record Locality: Eucalyptus, Xanthorrhoea, Banksia

BANKSIAS PRESENT

	Name	Species code (3–6)	Shrub (S) or Tree (T) (7)	Population code (8)	Flower code (9)	New Shoot growth? (10) Y = yes N = no	Response to fire code (11–12)	Average Height (metres) (last digit ↓) (13–15)	Pollinator code (16–18)	Specify Name of Pollinator if Known (19–21 /)
O B (1–2)	B. marginata	M A R	S	3	F	N		1	N	
O B (1–2)	B ornata	O R N	S	3	B	Y		1 - 5	N	
O B (1–2)										
O B (1–2)										
O B (1–2)										

B S 2 ← Number of Banksia species at this Locality (1–3)

(4–23 / 24–43 /)

Additional Remarks:

A45

BANKSIA ATLAS — SIGHT RECORD SHEET

Use BLOCK LETTERS to fill in blank boxes ☐ inserting one letter per space.
Shaded boxes ☐ are "for office use only".
On dashed lines.....use own handwriting.
If in doubt about a record, leave space blank.
Write zero as "Ø", seven as "7", letter i as "I", letter Z as "Z".

Observer: RCPRE (1–5) | State code: SA (6–7) | Date of Observation Yr Mn Dy: 86Ø219 (8–13) | Locality No. for day: 3 (14)

Map used and scale: 1:100,000 Lucindale

LOCALITY

Latitude: GD 36° 44' 35" (1–8) | Longitude: 140° 25' 25" (9–15) | Locality Resolution code: 2 (16) | Local Authority code: Ø54 (17–21) /

Name of Local Authority (Shire etc.): Lucindale

Nearest named place: NP CARINYA HS (1–26)

Straight line distance from nearest place (km) (last digit ↓): 1.2 (27–31)

Direction from nearest place: NE (32–34) / (↑ first letter)

Further details of location: LOADJOINS ALAMAN RD SOUTH SIDE (1–70) /

Reserve or National Park? PR (1–2) | N (3) Y = yes N = no | Reserve/Park Name..... | Reserve number (4–10) | Reserve class (11) /

HABITAT

Altitude (m) (last digit ↓): HT 55 (1–6) | Altitude Resolution Code: 1 (7)

Within 2 km of Coast? N (8) Y = yes N = no

Landform code: FL (9–10)

Aspect of Slope (x x x = no slope) (first letter →): XXX (11–13)

Surface Soil code: S (14)

Soil Colour code: G (15)

Vegetation Structure code: WL (16–17)

Vegetation restricted to road verge? N (18) Y = yes N = no

If "x" (= other) recorded for any of above, please specify,

Signs of Fire? N (19) Y = yes N = no

If yes, approx. number of months ago. (Ø = less than 1 month) ←(last digit) (20–21) /

Dominant species at Record Locality: Eucalypts, Banksia, Leptospermum mallee on stony banks.

BANKSIAS PRESENT

	Name	Species code (3–6)	Shrub (S) or Tree (T) (7)	Population code (8)	Flower code (9)	New Shoot growth? (10) Y = yes N = no	Response to fire code (11–12)	Average Height (metres) (last digit ↓) (13–15)	Pollinator code (16–18)	Specify Name of Pollinator if Known (19–21) /
OB (1–2)	B. Marginata	MAR	S	3	F	N		1		
OB (1–2)	B ornata	ORN	S	3	B	Y		1.5		
OB (1–2)										
OB (1–2)										
OB (1–2)										

BS 2 (1–3) ← Number of Banksia species at this Locality (4–43) /

Additional Remarks: This area contains six recording sites bounded by ~~PR~~ PRESA86Ø2193, PRESA86Ø2194, PRESA86Ø2195, PRESA86Ø2196. See attached map. This recording is for N.W. corner



BANKSIA ATLAS — SIGHT RECORD SHEET

Use BLOCK LETTERS to fill in blank boxes ☐ inserting one letter per space.
Shaded boxes ☐ are "for office use only".
On dashed lines ..... use own handwriting.
If in doubt about a record, leave space blank.
Write zero as "Ø", seven as "7", letter i as "I", letter Z as "Z".

Observer: R C P R E (1–5) | State code: S A (6–7) | Date of Observation Yr Mn Dy: 8 6 Ø 2 1 9 (8–13) | Locality No. for day: 4 (14)

Map used and scale 1:100,000 Lucindale

LOCALITY

Latitude: G D 3 6 ° 4 5 ′ 2 5 ″ (1–8) | Longitude: 1 4 Ø ° 2 5 ′ 1 5 ″ (9–15) | Locality Resolution code: 2 (16) | Local Authority code: Ø 5 4 (17–21) /

Name of Local Authority (Shire etc.): Lucindale

Nearest named place: N P C A N E L L A H S (1–26)

Straight line distance from nearest place (km) (last digit ↓): . 2 (27–31)

Direction from nearest place: N W (32–34) / (↑ first letter)

Further details of location (1–70 /):
L O 1 K M W E S T O F A L A M A N R D

Reserve or National Park? P R (1–2) | N (3) Y = yes N = no | Reserve/Park Name ..... | Reserve number (4–10) | Reserve class (11) /

HABITAT

Altitude (m) (last digit ↓): H T 5 5 (1–6) | Altitude Resolution Code: 1 (7)

Within 2 km of Coast? N (8) Y = yes N = no

Landform code: F L (9–10)

Aspect of Slope (x x x = no slope) (first letter →): x x x (11–13)

Surface Soil code: S (14) | Soil Colour code: G (15) | Vegetation Structure code: W L (16–17) | Vegetation restricted to road verge? N (18) Y = yes N = no

If "x" (= other) recorded for any of above, please specify,

Signs of Fire? N (19) Y = yes N = no

If yes, approx. number of months ago. (Ø = less than 1 month) (last digit ←) (20–21) /

Dominant species at Record Locality:
Eucalypts, Banksia, Leptospermum
mallee on stony knobs.

BANKSIAS PRESENT

	Name	Species code (3–6)	Shrub (S) or Tree (T) (7)	Population code (8)	Flower code (9)	New Shoot growth? (10) Y = yes N = no	Response to fire code (11–12)	Average Height (metres) (last digit ↓) (13–15)	Pollinator code (16–18)	Specify Name of Pollinator if Known (19–21) /
O B (1–2)	B. marginata	M A R	S	3	F	N		1		
O B (1–2)	B ornata	O R N	S	3	B	Y		1 . 5		
O B (1–2)										
O B (1–2)										
O B (1–2)										

B S 2 (1–3) ← Number of Banksia species at this Locality (4–43 /)

Additional Remarks: This area contains six recording sites bounded by PRESA8602193, PRESA86Ø2194, PRESA86Ø2195, PRESA86Ø2196. This recording is for S.W. corner.



BANKSIA ATLAS — SIGHT RECORD SHEET

Use BLOCK LETTERS to fill in blank boxes ☐ inserting one letter per space.
Shaded boxes ☐ are "for office use only".
On dashed lines ..... use own handwriting.
If in doubt about a record, leave space blank.
Write zero as "Ø", seven as "7", letter i as "I", letter Z as "Z".

Observer: R C P R E (1–5) | State code: S A (6–7) | Date of Observation Yr Mn Dy: 8 6 Ø 2 1 9 (8–13) | Locality No. for day: 5 (14)

Map used and scale: 1:100,000 Lucindale

LOCALITY

Latitude: G D 3 6 4 4 3 5 (1–8)
Longitude: 1 4 Ø 2 5 5 5 (9–15)
Locality Resolution code: 2 (16)
Local Authority code: Ø 5 4 (17–21)
Name of Local Authority (Shire etc.): Lucindale

Nearest named place: N P C A N E L L A H S (1–26)
Straight line distance from nearest place (km) (last digit ↓): 1 8 (27–31)
Direction from nearest place: N E (32–34) (↑ first letter)

Further details of location: L O J O I N S A L A M A N R D (1–36)

Reserve or National Park? P R (1–2) — N (3) Y = yes N = no
Reserve/Park Name .....
Reserve number: (4–10)
Reserve class: (11)

HABITAT

Altitude (m) (last digit ↓): H T 5 5 (1–6)
Altitude Resolution Code: 1 (7)

Within 2 km of Coast? N (8) Y = yes N = no
Landform code: F L (9–10)
Aspect of Slope (x x x = no slope) (first letter): x x x (11–13)

Surface Soil code: S (14)
Soil Colour code: G (15)
Vegetation Structure code: W L (16–17)
Vegetation restricted to road verge? N (18) Y = yes N = no

If "x" (= other) recorded for any of above, please specify.

Signs of Fire? N (19) Y = yes N = no
If yes, approx. number of months ago. (Ø = less than 1 month) (20–21) (last digit)

Dominant species at Record Locality: Eucalypts. Banksia, mallee on stony knobs.

BANKSIAS PRESENT

	Name	Species code	Shrub (S) or Tree (T)	Population code	Flower code	New Shoot growth? Y = yes N = no	Response to fire code	Average Height (metres) (last digit ↓)	Pollinator code	Specify Name of Pollinator if Known
OB (1–2)	B. marginata	M A R (3–6)	S (7)	3 (8)	F (9)	N (10)	(11–12)	1 (13–15)	(16–18)	(19–21)
OB (1–2)	B. ornata	O R N (3–6)	S (7)	3 (8)	B (9)	Y (10)	(11–12)	1.5 (13–15)	(16–18)	(19–21)
OB (1–2)		(3–6)	(7)	(8)	(9)	(10)	(11–12)	(13–15)	(16–18)	(19–21)
OB (1–2)		(3–6)	(7)	(8)	(9)	(10)	(11–12)	(13–15)	(16–18)	(19–21)
OB (1–2)		(3–6)	(7)	(8)	(9)	(10)	(11–12)	(13–15)	(16–18)	(19–21)

BS 2 (1–3) ← Number of Banksia species at this Locality (4–43)

Additional Remarks: This recording for N.E. corner of recording site bounded by PRESA86Ø2193, PRESA86Ø2194, PRESA86Ø2195 PRESA86Ø2196.



BANKSIA ATLAS — SIGHT RECORD SHEET

086 WKC000

Use BLOCK LETTERS to fill in blank boxes ☐ inserting one letter per space.
Shaded boxes ☐ are "for office use only".
On dashed lines ..... use own handwriting.
If in doubt about a record, leave space blank.
Write zero as "Ø", seven as "7", letter i as "I", letter Z as "Z".

WN1-70
VS2-70

Map used and scale 1:100,000 Lucindale

Observer	State code	Date of Observation Yr Mn Dy	Locality No. for day
RC PRE	SA	86Ø219	6

LOCALITY

Latitude	Longitude	Locality Resolution code	Local Authority code	Name of Local Authority (Shire etc.)
GD 36 45 25"	14Ø 25 55"	2	Ø54	Lucindale

Nearest named place: NP CANELLA HS

Straight line distance from nearest place (km) (last digit ↓): 1

Direction from nearest place (↑ first letter): E F

Further details of location: LO JOINS ALAMAN RD

PR — Reserve or National Park? N (Y = yes, N = no) — Reserve/Park Name ..... — Reserve number — Reserve class

HABITAT

Altitude (m) (last digit ↓): HT 55 — Altitude Resolution Code: 1

Within 2 km of Coast? N (Y = yes, N = no) — Landform code: FL — Aspect of Slope (x x x = no slope) (first letter): x x x

Surface Soil code: S — Soil Colour code: G — Vegetation Structure code: WL — Vegetation restricted to road verge? N (Y = yes, N = no)

If "x" (= other) recorded for any of above, please specify,

Signs of Fire? N (Y = yes, N = no) — If yes, approx. number of months ago. (Ø = less than 1 month) (last digit)

Dominant species at Record Locality: Eucalypts Banksia. Mallee on stony knobs.

BANKSIAS PRESENT

Name	Species code	Shrub (S) or Tree (T)	Population code	Flower code	New Shoot growth? (Y = yes, N = no)	Response to fire code	Average Height (metres) (last digit ↓)	Pollinator code	Specify Name of Pollinator if Known
OB B. marginata	MAR	S	3	F	N		1		
OB B ornata	ORN	S	3	B	Y		1.5		
OB									
OB									
OB									

BS 2 ← Number of Banksia species at this Locality

Additional Remarks: This recording for S.E. corner of recording site bounded by PRESA86Ø2193, PRESA86Ø2194, PRESA86Ø2195 PRESA86Ø2196.

PRESA860L193
1/2 Km.
PRESA860L194
1 Km.
PRESA860L196
PRESA860L195

BANKSIA ATLAS — SIGHT RECORD SHEET

Use BLOCK LETTERS to fill in blank boxes ☐ inserting one letter per space.
Shaded boxes ☐ are "for office use only".
On dashed lines ..... use own handwriting.
If in doubt about a record, leave space blank.
Write zero as "Ø", seven as "7", letter i as "I", letter Z as "Z".

Observer: RCPRE (1–5) | State code: SA (6–7) | Date of Observation Yr Mn Dy: 86Ø219 (8–13) | Locality No. for day: 7 (14)

Map used and scale 1:100,000 Lucindale

LOCALITY

Latitude: GD 36 45 2Ø (1–8) | Longitude: 140 26 ØØ (9–15) | Locality Resolution code: 2 (16) | Local Authority code: Ø54 (17–21)

Name of Local Authority (Shire etc.): Lucindale

Nearest named place: NP CANELLA HS (1–26)

Straight line distance from nearest place (km) (last digit ↓): 1.2 (27–31)

Direction from nearest place: E (32–34) (↑ first letter)

Further details of location: LO BOTH SIDES OF ALAMAN RD (1–36)

Reserve or National Park? PR (1–2) | N (3) Y = yes N = no

Reserve/Park Name .....

Reserve number (4–10) | Reserve class (11)

HABITAT

Altitude (m) (last digit ↓): HT 45 (1–6)

Altitude Resolution Code: 1 (7)

Within 2 km of Coast? N (8) Y = yes N = no

Landform code: FL (9–10)

Aspect of Slope (x x x = no slope) (first letter →): XXX (11–13)

Surface Soil code: S (14)

Soil Colour code: W (15)

Vegetation Structure code: MA (16–17)

Vegetation restricted to road verge? Y (18) Y = yes N = no

If "x" (= other) recorded for any of above, please specify,

Signs of Fire? N (19) Y = yes N = no

If yes, approx. number of months ago. (Ø = less than 1 month) (last digit) (20–21)

Dominant species at Record Locality: Mallee Banksias

BANKSIAS PRESENT

	Name	Species code	Shrub (S) or Tree (T)	Population code	Flower code	New Shoot growth? (Y = yes N = no)	Response to fire code	Average Height (metres) (last digit ↓)	Pollinator code	Specify Name of Pollinator if Known
OB (1–2)	B. marginata	MAR (3–6)	S (7)	3 (8)	F (9)	N (10)	(11–12)	1 (15)	(16–18)	(19–21)
OB (1–2)	B. ornata	ORN (3–6)	S (7)	3 (8)	B (9)	N (10)	(11–12)	1.5 (13–15)	(16–18)	(19–21)
OB (1–2)		(3–6)	(7)	(8)	(9)	(10)	(11–12)	(13–15)	(16–18)	(19–21)
OB (1–2)		(3–6)	(7)	(8)	(9)	(10)	(11–12)	(13–15)	(16–18)	(19–21)
OB (1–2)		(3–6)	(7)	(8)	(9)	(10)	(11–12)	(13–15)	(16–18)	(19–21)

BS 2 (1–3) ← Number of Banksia species at this Locality (4–43)

Additional Remarks:



BANKSIA ATLAS — SIGHT RECORD SHEET

Use BLOCK LETTERS to fill in blank boxes ☐ inserting one letter per space.
Shaded boxes ☐ are "for office use only".
On dashed lines ..... use own handwriting.
If in doubt about a record, leave space blank.
Write zero as "Ø", seven as "7", letter i as "I", letter Z as "Z".

Map used and scale 1:50 000 NOARLUNGA

Observer: R C L G A (1–5) | State code: S A (6–7) | Date of Observation Yr Mn Dy: 8 5 Ø 7 3 Ø (8–13) | Locality No. for day: E (14)

LOCALITY

Latitude: G D 3 5 ' 1 3 ' 3 8 " (1–8)
Longitude: 1 3 8 4 3 ' 5 2 " (9–15)
Locality Resolution code: 2 (16)
Local Authority code: Ø 5 8 (17–21)
Name of Local Authority (Shire etc.): MEADOWS

Nearest named place: N P P R O S P E C T H I L L (1–26)
Straight line distance from nearest place (km) (last digit): 0 . 2 (27–31)
Direction from nearest place: S W (32–34) (first letter)

Further details of location (1–70):
L O 2 0 0 M A L O N G H A R V E Y R D F R O M P R O S P E C T
H I L L

Reserve or National Park? P R (1–2) N (3) Y = yes N = no
Reserve/Park Name .....
Reserve number (4–10)
Reserve class (11)

HABITAT

Altitude (m) (last digit): H T 3 9 Ø (1–6)
Altitude Resolution Code: 1 (7)

Within 2 km of Coast? N (8) Y = yes N = no
Landform code: 9 S (9–10)
Aspect of Slope (x x x = no slope) (first letter): S W (11–13)

Surface Soil code: C (14)
Soil Colour code: N (15)
Vegetation Structure code: W L (16–17)
Vegetation restricted to road verge? Y (18) Y = yes N = no

If "x" (= other) recorded for any of above, please specify,

Signs of Fire? N (19) Y = yes N = no
If yes, approx. number of months ago. (Ø = less than 1 month) (last digit) (20–21)

Dominant species at Record Locality: B. marginata, eucalyptus.

BANKSIAS PRESENT

	Name	Species code (3–6)	Shrub (S) or Tree (T) (7)	Population code (8)	Flower code (9)	New Shoot growth? (10) Y = yes N = no	Response to fire code (11–12)	Average Height (metres) (last digit) (13–15)	Pollinator code (16–18)	Specify Name of Pollinator if Known (19–21)
O B (1–2)	B. MARGINATA	M A R		2	C	N		2	N	
O B										
O B										
O B										
O B										

B S 1 ← Number of Banksia species at this Locality (1–3)

Additional Remarks:

BANKSIA ATLAS — SIGHT RECORD SHEET

Use BLOCK LETTERS to fill in blank boxes ☐ inserting one letter per space.
Shaded boxes ☐ are "for office use only".
On dashed lines ..... use own handwriting.
If in doubt about a record, leave space blank.
Write zero as "Ø", seven as "7", letter i as "I", letter Z as "Z".

Map used and scale 1:50000 WILLUNGA

Observer: RCLGA (1–5) | State code: SA (6–7) | Date of Observation Yr Mn Dy: 85 07 Ø8 (8–13) | Locality No. for day: 7 (14)

LOCALITY

Latitude: GD 35 13 53 (1–8) | Longitude: 138 44 Ø7 (9–15) | Locality Resolution code: 2 (16) | Local Authority code: Ø58 (17–21) | Name of Local Authority (Shire etc.): MEADOWS

Nearest named place: NP PROSPECT HILL (1–26) | Straight line distance from nearest place (km) (last digit ↓): 0.6 (27–31) | Direction from nearest place: S (32–34) (↑ first letter)

Further details of location (1–70):
LO RANGE RD NEAR INTERSECTION WITH CO NORR RD

Reserve or National Park? PR (1–2) | N (3) Y = yes N = no | Reserve/Park Name ..... | Reserve number (4–10) | Reserve class (11)

HABITAT

Altitude (m) (last digit ↓): HT 380 (1–6) | Altitude Resolution Code: 1 (7)

Within 2 km of Coast? N (8) Y = yes N = no | Landform code: HT (9–10) | Aspect of Slope (x x x = no slope) (first letter →): XXX (11–13)

Surface Soil code: S (14) | Soil Colour code: B (15) | Vegetation Structure code: WL (16–17) | Vegetation restricted to road verge? Y (18) Y = yes N = no

If "x" (= other) recorded for any of above, please specify,

Signs of Fire? Y (19) Y = yes N = no | If yes, approx. number of months ago. (Ø = less than 1 month) 29 (20–21) ← (last digit)

Dominant species at Record Locality: eucalyptus

BANKSIAS PRESENT

OB	Name	Species code (3–6)	Shrub (S) or Tree (T) (7)	Population code (8)	Flower code (9)	New Shoot growth? (10) Y = yes N = no	Response to fire code (11–12)	Average Height (metres) (last digit ↓) (13–15)	Pollinator code (16–18)	Specify Name of Pollinator if Known (19–21)
1 2	B. MARGINATA	MAR	T	2	N	Y	L	1.5	N	
1 2										
1 2										
1 2										
1 2										

BS 1 (1–3) ← Number of Banksia species at this Locality (4–43)

Additional Remarks: Burnt on Ash Wednesday 16/2/83



BANKSIA ATLAS — SIGHT RECORD SHEET

Use BLOCK LETTERS to fill in blank boxes ☐ inserting one letter per space.
Shaded boxes ☐ are "for office use only".
On dashed lines.....use own handwriting.
If in doubt about a record, leave space blank.
Write zero as "Ø", seven as "7", letter i as "I", letter Z as "Z".

Map used and scale 1:50000 TOPO SERIES WILLUNGA

Observer: R C L G A (1–5) | State code: S A (6–7) | Date of Observation Yr Mn Dy: 8 5 Ø 7 Ø 8 (8–13) | No. for day: 8 (14)

LOCALITY

Latitude: G D 3 5 1 3 3 Ø (1–8)
Longitude: 1 3 8 4 3 5 4 (9–15)
Locality Resolution code: 2 (16)
Local Authority code: Ø 5 8 (17–21)
Name of Local Authority (Shire etc.): MEADOWS

Nearest named place: N P P R O S P E C T H I L L (1–26)
Straight line distance from nearest place (km) (last digit): Ø . 1 (27–31)
Direction from nearest place: N (32–34) (first letter)

Further details of location: L O P R O S P E C T H I L L R D J U S T N O F T H E P.O. (1–36)

Reserve or National Park? P R (1–2) | N (3) Y = yes N = no
Reserve/Park Name.....
Reserve number (4–10)
Reserve class (11)

HABITAT

Altitude (m) (last digit): H T 3 9 Ø (1–6)
Altitude Resolution Code: 1 (7)

Within 2 km of Coast? N (8) Y = yes N = no
Landform code: F L (9–10)
Aspect of Slope (x x x = no slope) (first letter): X x x (11–13)

Surface Soil code: S (14)
Soil Colour code: B (15)
Vegetation Structure code: W L (16–17)
Vegetation restricted to road verge? Y (18) Y = yes N = no

If "x" (= other) recorded for any of above, please specify,

Signs of Fire? N (19) Y = yes N = no
If yes, approx. number of months ago. (Ø = less than 1 month) (last digit) (20–21)

Dominant species at Record Locality: eucalyptus

BANKSIAS PRESENT

	Name	Species code	Shrub (S) or Tree (T)	Population code	Flower code	New Shoot growth?	Response to fire code	Average Height (metres) (last digit)	Pollinator code	Specify Name of Pollinator if Known
OB (1–2)	B. MARGINATA	M A R (3–6)	T (7)	1 (8)	C (9)	Y (10) Y = yes N = no	(11–12)	6 . Ø (13–15)	N (16–18)	(19–21)
OB (1–2)		(3–6)	(7)	(8)	(9)	(10)	(11–12)	(13–15)	(16–18)	(19–21)
OB (1–2)		(3–6)	(7)	(8)	(9)	(10)	(11–12)	(13–15)	(16–18)	(19–21)
OB (1–2)		(3–6)	(7)	(8)	(9)	(10)	(11–12)	(13–15)	(16–18)	(19–21)
OB (1–2)		(3–6)	(7)	(8)	(9)	(10)	(11–12)	(13–15)	(16–18)	(19–21)

BS 1 (1–3) ← Number of Banksia species at this Locality (4–43)

Additional Remarks:



BANKSIA ATLAS — SIGHT RECORD SHEET

Use BLOCK LETTERS to fill in blank boxes ☐ inserting one letter per space.
Shaded boxes ☐ are "for office use only".
On dashed lines.....use own handwriting.
If in doubt about a record, leave space blank.
Write zero as "Ø", seven as "7", letter i as "I", letter Z as "Z".

Map used and scale 1:50000 TOPO SERIES WILLUNGA

Observer: R C L G A (1–5) | State code: S A (6–7) | Date of Observation Yr Mn Dy: 8 5 Ø 7 Ø 8 (8–13) | No. for day: 9 (14)

LOCALITY

Latitude: G D 3 5 ' 1 1 ' 5 3 " (1–8)
Longitude: 1 3 8 ° 4 4 ' 1 Ø " (9–15)
Locality Resolution code: 2 (16)
Local Authority code: Ø 5 8 (17–21)
Name of Local Authority (Shire etc.): MEADOWS

Nearest named place: N P PROSPECT HILL (1–26)
Straight line distance from nearest place (km) (last digit): 3 . 1 (27–31)
Direction from nearest place: N (32–34) (first letter)

Further details of location: L O PROSPECT HILL RD (1–70)

Reserve or National Park? P R (1–2) | N (3) Y = yes N = no
Reserve/Park Name.....
Reserve number (4–10)
Reserve class (11)

HABITAT

Altitude (m) (last digit): H T 3 5 Ø (1–6)
Altitude Resolution Code: 1 (7)

Within 2 km of Coast? N (8) Y = yes N = no
Landform code: F L (9–10)
Aspect of Slope (x x x = no slope) (first letter): X X X (11–13)

Surface Soil code: S (14)
Soil Colour code: B (15)
Vegetation Structure code: W L (16–17)
Vegetation restricted to road verge? Y (18) Y = yes N = no

If "x" (= other) recorded for any of above, please specify,

Signs of Fire? N (19) Y = yes N = no
If yes, approx. number of months ago. (Ø = less than 1 month) (last digit): (20–21)

Dominant species at Record Locality: eucalyptus, acacias

BANKSIAS PRESENT

	Name	Species code	Shrub (S) or Tree (T)	Popu-lation code	Flower code	New Shoot growth? (Y = yes N = no)	Response to fire code	Average Height (metres) (last digit)	Pollinator code	Specify Name of Pollinator if Known
OB (1–2)	B MARGINATA	M A R (3–6)	T (7)	1 (8)	C (9)	Y (10)	(11–12)	6 . Ø (13–15)	N (16–18)	(19–21)
OB (1–2)		(3–6)	(7)	(8)	(9)	(10)	(11–12)	(13–15)	(16–18)	(19–21)
OB (1–2)		(3–6)	(7)	(8)	(9)	(10)	(11–12)	(13–15)	(16–18)	(19–21)
OB (1–2)		(3–6)	(7)	(8)	(9)	(10)	(11–12)	(13–15)	(16–18)	(19–21)
OB (1–2)		(3–6)	(7)	(8)	(9)	(10)	(11–12)	(13–15)	(16–18)	(19–21)

BS 1 (1–3) ← Number of Banksia species at this Locality (4–43)

Additional Remarks: 1 marginata in this sighting



BANKSIA ATLAS — SIGHT RECORD SHEET

Use BLOCK LETTERS to fill in blank boxes ☐ inserting one letter per space.
Shaded boxes ☐ are "for office use only".
On dashed lines.....use own handwriting.
If in doubt about a record, leave space blank.
Write zero as "Ø", seven as "7", letter i as "I", letter Z as "Z".

Map used and scale 1:50000 TOPOSERIES WILLUNGA

Observer: R C L G A (1–5) | State code: S A (6–7) | Date of Observation Yr Mn Dy: 8 5 Ø 7 Ø 8 (8–13) | Locality No. for day: 10 A (14/)

LOCALITY

Latitude: G D 3 5 1 1 2 1 ″ (1–8)
Longitude: 1 3 8 4 4 1 Ø ′ (9–15)
Locality Resolution code: 2 (16)
Local Authority code: Ø 5 8 (17–21 /)
Name of Local Authority (Shire etc.): MEADOWS

Nearest named place: N P P R O S P E C T H I L L (1–26)
Straight line distance from nearest place (km) (last digit ↓): 4 • 1 (27–31)
Direction from nearest place: N (32–34 /) (↑ first letter)

Further details of location: L O P R O S P E C T H I L L R D (1–36 / 37–70 /)

Reserve or National Park? P R (1–2) — N (3) Y = yes N = no
Reserve/Park Name.....
Reserve number (4–10)
Reserve class (11 /)

HABITAT

Altitude (m) (last digit ↓): H T 3 2 Ø (1–6)
Altitude Resolution Code: 1 (7)
Within 2 km of Coast? N (8) Y = yes N = no
Landform code: F L (9–10)
Aspect of Slope (x x x = no slope) (first letter →): X X X (11–13)
Surface Soil code: S (14)
Soil Colour code: B (15)
Vegetation Structure code: W L (16–17)
Vegetation restricted to road verge? Y (18) Y = yes N = no

If "x" (= other) recorded for any of above, please specify,

Signs of Fire? N (19) Y = yes N = no
If yes, approx. number of months ago. (Ø = less than 1 month) (last digit) (20–21 /)

Dominant species at Record Locality: eucalyptus, acacia

BANKSIAS PRESENT

	Name	Species code	Shrub (S) or Tree (T)	Popu-lation code	Flower code	New Shoot growth? Y = yes N = no	Response to fire code	Average Height (metres) (last digit ↓)	Pollinator code	Specify Name of Pollinator if Known
OB (1–2)	B. MARGINATA	M A R (3–6)	T (7)	1 (8)	C (9)	Y (10)	(11–12)	6 • Ø (13–15)	N (16–17–18)	(19–20–21 /)
OB (1–2)		(3–6)	(7)	(8)	(9)	(10)	(11–12)	(13–14–15)	(16–17–18)	(19–20–21 /)
OB (1–2)		(3–6)	(7)	(8)	(9)	(10)	(11–12)	(13–14–15)	(16–17–18)	(19–20–21 /)
OB (1–2)		(3–6)	(7)	(8)	(9)	(10)	(11–12)	(13–14–15)	(16–17–18)	(19–20–21 /)
OB (1–2)		(3–6)	(7)	(8)	(9)	(10)	(11–12)	(13–14–15)	(16–17–18)	(19–20–21 /)

BS 1 (1–3) ← Number of Banksia species at this Locality (4–43 /)

Additional Remarks: Only 1 marginata in this sighting

BANKSIA ATLAS — SIGHT RECORD SHEET

Use BLOCK LETTERS to fill in blank boxes ☐ inserting one letter per space.
Shaded boxes ☐ are "for office use only".
On dashed lines ..... use own handwriting.
If in doubt about a record, leave space blank.
Write zero as "Ø", seven as "7", letter i as "I", letter Z as "Z".

Observer: R C F R A (1–5) | State code: S A (6–7) | Date of Observation Yr Mn Dy: 7 5 | 1 1 | 1 9 (8–13) | Locality No. for day: 1 (14)

Map used and scale: SA. DEPT. OF LANDS 1:50000

LOCALITY

Latitude: G D 3 5° 1 6′ 1 5″ (1–8)
Longitude: 1 3 8° 4 0′ 4 0″ (9–15)
Locality Resolution code: 2 (16)
Local Authority code: Ø 5 8 (17–21)
Name of Local Authority (Shire etc.): HEATHCOTE

Nearest named place: N P W I L L U N G A (1–26)
Straight line distance from nearest place (km) (last digit ↓): 1 1 . 5 (27–31)
Direction from nearest place: E N E (32–34) (↑ first letter)

Further details of location (1–70):
L O O P P O S I T E R A D I A T A P , N E S B E F O R E B U R M
A R O A D J U N C T I O N O N S L O P E B E Y O N D C R E E K

Reserve or National Park? P R (1–2) | Y (3) Y = yes N = no
Reserve/Park Name: KYEEMA CONSERVATION PARK
Reserve number: C P 1 2 5 (4–10)
Reserve class: (11)

HABITAT

Altitude (m) (last digit ↓): H T 3 4 Ø (1–6)
Altitude Resolution Code: 3 (7)
Within 2 km of Coast? N (8) Y = yes N = no
Landform code: S S (9–10)
Aspect of Slope (x x x = no slope) (first letter): N (11–13)
Surface Soil code: (14)
Soil Colour code: (15)
Vegetation Structure code: F T (16–17)
Vegetation restricted to road verge? N (18) Y = yes N = no

If "x" (= other) recorded for any of above, please specify,

Signs of Fire? N (19) Y = yes N = no
If yes, approx. number of months ago. (Ø = less than 1 month) (last digit ←): (20–21)

Dominant species at Record Locality: EUCALYPTUS
& OBLIQUA & ANOTHER UNIDENTIFIED EUCALYPTUS SP.

BANKSIAS PRESENT

	Name	Species code	Shrub (S) or Tree (T)	Population code	Flower code	New Shoot growth? (Y = yes N = no)	Response to fire code	Average Height (metres) (last digit ↓)	Pollinator code	Specify Name of Pollinator if Known
O B (1–2)	MARGINATA	M A R (3–6)	(7)	2 (8)	(9)	(10)	(11–12)	(13–15)	(16–18)	(19–21)
O B (1–2)		(3–6)	(7)	(8)	(9)	(10)	(11–12)	(13–15)	(16–18)	(19–21)
O B (1–2)		(3–6)	(7)	(8)	(9)	(10)	(11–12)	(13–15)	(16–18)	(19–21)
O B (1–2)		(3–6)	(7)	(8)	(9)	(10)	(11–12)	(13–15)	(16–18)	(19–21)
O B (1–2)		(3–6)	(7)	(8)	(9)	(10)	(11–12)	(13–15)	(16–18)	(19–21)

B S 1 (1–3) ← Number of Banksia species at this Locality (4–43)

Additional Remarks: F. Reay Site 92

BANKSIA ATLAS — SIGHT RECORD SHEET

Use BLOCK LETTERS to fill in blank boxes ☐ inserting one letter per space.
Shaded boxes ☐ are "for office use only".
On dashed lines ..... use own handwriting.
If in doubt about a record, leave space blank.
Write zero as "Ø", seven as "7", letter i as "I", letter Z as "Z".

Observer: R C F R A (1–5) | State code: S A (6–7) | Date of Observation Yr Mn Dy: 7 5 1 Ø (8–11) | Locality No. for day: 1 (14)

Map used and scale: S.A. Dept of LANDS 1 : 50000

LOCALITY

Latitude: G D 35° 20' 30" (1–8) | Longitude: 138° 43' 25" (9–15) | Locality Resolution code: 2 (16) | Local Authority code: Ø 5 8 (17–21) /

Name of Local Authority (Shire etc.): MEADOWS

Nearest named place: N P A S H B O U R N E (1–26)

Straight line distance from nearest place (km) (last digit): 7 (27–31) | Direction from nearest place: S S W (32–34) / (first letter)

Further details of location (1–70 /):
LO 2 KM FROM SOUTHERN CORNER OF RESERVE
E ON ASHBOURNE TO HEADOWS ROAD

Reserve or National Park? P R (1–2) | Y (3) Y = yes N = no

Reserve/Park Name: COX'S SCRUB CONSERVATION PARK

Reserve number: C P 4 7 (4–10) | Reserve class (11) /

HABITAT

Altitude (m) (last digit ↓): H T 2 1 Ø (1–6) | Altitude Resolution Code: 3 (7)

Within 2 km of Coast? N (8) Y = yes N = no

Landform code: H T (9–10)

Aspect of Slope (x x x = no slope) (first letter →): N N E (11–13)

Surface Soil code: S (14)

Soil Colour code: W (15)

Vegetation Structure code: H A (16–17)

Vegetation restricted to road verge? N (18) Y = yes N = no

If "x" (= other) recorded for any of above, please specify,

Signs of Fire? N (19) Y = yes N = no

If yes, approx. number of months ago. (Ø = less than 1 month) (last digit) (20–21) /

Dominant species at Record Locality: EUCALYPTUS COSMOPHYLLA, E. BAXTERI, BANKSIA MARGINATA, B. ORNATA.

BANKSIAS PRESENT

	Name	Species code (3–6)	Shrub (S) or Tree (T) (7)	Population code (8)	Flower code (9)	New Shoot growth? (10) Y = yes N = no	Response to fire code (11–12)	Average Height (metres) (last digit ↓) (13–15)	Pollinator code (16–18)	Specify Name of Pollinator if Known (19–21) /
OB (1–2)	MARGINATA	m A R		3						
OB (1–2)	ORNATA	O R N		3						
OB (1–2)										
OB (1–2)										
OB (1–2)										

BS 2 (1–3) ← Number of Banksia species at this Locality

Additional Remarks: F. REAY site 68



BANKSIA ATLAS — SIGHT RECORD SHEET

Use BLOCK LETTERS to fill in blank boxes ☐ inserting one letter per space.
Shaded boxes ☐ are "for office use only".
On dashed lines ..... use own handwriting.
If in doubt about a record, leave space blank.
Write zero as "Ø", seven as "7", letter i as "I", letter Z as "Z".

Map used and scale: S A DEPT OF LANDS 1 : 50000.

Observer: R C F R A (1–5) | State code: S A (6–7) | Date of Observation (Y Mi D): 7 5 1 0 ~~0 0~~ (8–13) | Locality No. for day: 2 (14/)

LOCALITY

Latitude: G D 3 5° 2 0' 5 5" (1–8) | Longitude: 1 3 8° 4 3' 5 5" (9–15) | Locality Resolution code: 2 (16) | Local Authority code: 0 5 8 (17–21/)

Name of Local Authority (Shire etc.): MEADOWS

Nearest named place: N P A S H B O U R N E (1–26)

Straight line distance from nearest place (km) (last digit): 7 (27–31) | Direction from nearest place: S S W (32–34/) (first letter)

Further details of location: L O I KM FROM SOUTHERN CORNER OF RESERVE ON ASHBOURNE TO MEADOWS ROAD (1–70/)

P R (1–2) | Reserve or National Park? Y (3) Y = yes N = no | Reserve/Park Name: COX'S SCRUB CONSERVATION PARK | Reserve number: C P 4 7 (4–10) | Reserve class: (11/)

HABITAT

Altitude (m) (last digit): H T 1 4 0 (1–6) | Altitude Resolution Code: 3 (7)

Within 2 km of Coast? N (8) Y = yes N = no | Landform code: V A (9–10) | Aspect of Slope (x x x = no slope) (first letter): N N E (11–13)

Surface Soil code: S (14) | Soil Colour code: W (15) | Vegetation Structure code: W L (16–17) | Vegetation restricted to road verge? N (18) Y = yes N = no

If "x" (= other) recorded for any of above, please specify,

Signs of Fire? N (19) Y = yes N = no | If yes, approx. number of months ago. (Ø = less than 1 month) (last digit) (20–21/)

Dominant species at Record Locality: EUCALYPTUS BAXTERI, BANKSIA ORNATA.

BANKSIAS PRESENT

Name	Species code	Shrub (S) or Tree (T)	Population code	Flower code	New Shoot growth? Y = yes N = no	Response to fire code	Average Height (metres) (last digit)	Pollinator code	Specify Name of Pollinator if Known
O B ORNATA	O R N	S	2				4		
O B									
O B									
O B									
O B									

B S 1 ← Number of Banksia species at this Locality (1–3)

Additional Remarks: F. REAY site 69. Eucalypts showing dieback. Top Sand layer deep - over 45cm deep.

A45

BANKSIA ATLAS — SIGHT RECORD SHEET

Use BLOCK LETTERS to fill in blank boxes ☐ inserting one letter per space.
Shaded boxes ☐ are "for office use only".
On dashed lines ..... use own handwriting.
If in doubt about a record, leave space blank.
Write zero as "Ø", seven as "7", letter i as "I", letter Z as "Z".

Observer: R C F R A (1–5) | State code: S A (6–7) | Date of Observation Yr Mn Dy: 7 5 1 Ø Ø 1 (8–13) | Locality No. for day: 1 (14)

Map used and scale: S.A. DEPT. OF LANDS. 1:5ØØØØ

LOCALITY

Latitude: G D 3 5 ' 1 6 " 2 5 " (1–8)
Longitude: 1 3 8 4 ' Ø 4 5 " (9–15)
Locality Resolution code: 2 (16)
Local Authority code: Ø 5 8 (17–21)
Name of Local Authority (Shire etc.): MEADOWS

Nearest named place: N P W I L L U N G A (1–26)
Straight line distance from nearest place (km) (last digit): 1 2 (27–31)
Direction from nearest place: E N E (32–34) (first letter)

Further details of location (1–70):
LOPONDERS END TO KUITPO ROAD NEAR JU
NCTION WITH BORMA ROAD

Reserve or National Park? Y (3) (Y = yes, N = no)
Reserve/Park Name: KYEEMA CONSERVATION PARK
Reserve number: C P 1 2 5 (4–10)
Reserve class: (11)

HABITAT

Altitude (m) (last digit): H T 3 5 Ø (1–6)
Altitude Resolution Code: 3 (7)
Within 2 km of Coast? N (8) (Y = yes, N = no)
Landform code: S S (9–10)
Aspect of Slope (x x x = no slope) (first letter): N (11–13)
Surface Soil code: (14)
Soil Colour code: (15)
Vegetation Structure code: W L (16–17)
Vegetation restricted to road verge? N (18) (Y = yes, N = no)

If "x" (= other) recorded for any of above, please specify,

Signs of Fire? N (19) (Y = yes, N = no)
If yes, approx. number of months ago. (Ø = less than 1 month) (last digit): (20–21)

Dominant species at Record Locality:
EUCALYPTUS COSMOPHYLLA, E. OBLIQUA,
E. FASCICULOSA.

BANKSIAS PRESENT

	Name	Species code	Shrub (S) or Tree (T)	Population code	Flower code	New Shoot growth? (Y = yes, N = no)	Response to fire code	Average Height (metres) (last digit)	Pollinator code	Specify Name of Pollinator if Known
O B (1–2)	MARGINATA	M A R (3–5)	(7)	1 (8)	(9)	(10)	(11–12)	(13–15)	(16–18)	(19–21)
O B (1–2)		(3–6)	(7)	(8)	(9)	(10)	(11–12)	(13–15)	(16–18)	(19–21)
O B (1–2)		(3–6)	(7)	(8)	(9)	(10)	(11–12)	(13–15)	(16–18)	(19–21)
O B (1–2)		(3–6)	(7)	(8)	(9)	(10)	(11–12)	(13–15)	(16–18)	(19–21)
O B (1–2)		(3–6)	(7)	(8)	(9)	(10)	(11–12)	(13–15)	(16–18)	(19–21)

B S 1 (1–3) ← Number of Banksia species at this Locality (4–43)

Additional Remarks: F. REAY site 64.



BANKSIA ATLAS — SIGHT RECORD SHEET

Use BLOCK LETTERS to fill in blank boxes ☐ inserting one letter per space.
Shaded boxes ☐ are "for office use only".
On dashed lines ..... use own handwriting.
If in doubt about a record, leave space blank.
Write zero as "Ø", seven as "7", letter i as "I", letter Z as "Z".

Observer: R C F R A (1–5) | State code: S A (6–7) | Date of Observation Yr Mn Dy: 7 5 1 Ø Ø 1 (8–13) | Locality No. for day: 2 (14)

Map used and scale: S.A. DEPT. OF LANDS 1: 5ØØØØ

LOCALITY

Latitude: G D 3 5 ° 1 6 ′ 1 5 ″ (1–8)
Longitude: 1 3 8 ° 4 Ø ′ Ø Ø ″ (9–15)
Locality Resolution code: 2 (16)
Local Authority code: Ø 5 8 (17–21)
Name of Local Authority (Shire etc.): MEADOWS

Nearest named place: N P WILLUNGA (1–26)
Straight line distance from nearest place (km) (last digit): 1 1 (27–31)
Direction from nearest place: E N E (32–34) (first letter)

Further details of location (1–70):
L O P O N D E R S E N D T O K U I T P O R O A D 2 k m F R O
M J U N C T I O N W I T H B U R M A R O A D

Reserve or National Park? P R (1–2) Y (3) Y = yes N = no
Reserve/Park Name: KYEEMA CONSERVATION PARK
Reserve number: C P 1 2 5 (4–10)
Reserve class: (11)

HABITAT

Altitude (m) (last digit): H T 3 1 Ø (1–6)
Altitude Resolution Code: 3 (7)
Within 2 km of Coast? N (8) Y = yes N = no
Landform code: R B (9–10)
Aspect of Slope (x x x = no slope) (first letter): (11–13)
Surface Soil code: (14)
Soil Colour code: (15)
Vegetation Structure code: F T (16–17)
Vegetation restricted to road verge? N (18) Y = yes N = no

If "x" (= other) recorded for any of above, please specify,

Signs of Fire? N (19) Y = yes N = no
If yes, approx. number of months ago. (Ø = less than 1 month) (last digit): (20–21)

Dominant species at Record Locality: EUCALYPTUS OBLIQUA, E. FASCICULOSA

BANKSIAS PRESENT

Name	Species code (3–6)	Shrub (S) or Tree (T) (7)	Population code (8)	Flower code (9)	New Shoot growth? (10) Y = yes N = no	Response to fire code (11–12)	Average Height (metres) (last digit) (13–15)	Pollinator code (16–18)	Specify Name of Pollinator if Known (19–21)
O B (1–2) MARGINATA	M A R		1						
O B									
O B									
O B									
O B									

B S 1 ← Number of Banksia species at this Locality (1–3)
(4–43)

Additional Remarks: F.REAY Site 66.

BANKSIA ATLAS — SIGHT RECORD SHEET

Use BLOCK LETTERS to fill in blank boxes ☐ inserting one letter per space.
Shaded boxes ☐ are "for office use only".
On dashed lines ..... use own handwriting.
If in doubt about a record, leave space blank.
Write zero as "Ø", seven as "7", letter i as "I", letter Z as "Z".

Observer: R C F R A (1–5) | State code: S A (6–7) | Date of Observation Yr Mn Dy: 7 5 1 Ø 1 Ø (8–13) | Locality No. for day: 1 (14)

Map used and scale: S. A. DEPT OF LANDS 1 : 50 000

LOCALITY

Latitude: G D 3 5 ° 2 Ø ' 4 5 " (1–8)
Longitude: 1 3 8 ° 4 4 ' 2 Ø " (9–15)
Locality Resolution code: 2 (16)
Local Authority code: Ø 5 8 (17–21)
Name of Local Authority (Shire etc.): MEADOWS

Nearest named place: N P A S H B O U R N E (1–26)
Straight line distance from nearest place (km) (last digit ↓): 6 . 5 (27–31)
Direction from nearest place: S S W (32–34) (↑ first letter)

Further details of location (1–70):
L O 5 0 0 m I N T O R E S E R V E O P P O S I T E E M E R A L D
H I L L S A N C T U A R Y O N E A S T E R N B O U N D A R Y

Reserve or National Park? P R (1–2) Y (3) Y = yes N = no
Reserve/Park Name: COX'S SCRUB CONSERVATION PARK
Reserve number: C P 4 7 (4–10)
Reserve class: (11)

HABITAT

Altitude (m) (last digit ↓): H T 1 5 Ø (1–6)
Altitude Resolution Code: 3 (7)
Within 2 km of Coast? N (8) Y = yes N = no
Landform code: G S (9–10)
Aspect of Slope (x x x = no slope) (first letter →): N E (11–13)
Surface Soil code: S (14)
Soil Colour code: W (15)
Vegetation Structure code: M A (16–17)
Vegetation restricted to road verge? N (18) Y = yes N = no

If "x" (= other) recorded for any of above, please specify,

Signs of Fire? N (19) Y = yes N = no
If yes, approx. number of months ago. (Ø = less than 1 month) (last digit ←): (20–21)

Dominant species at Record Locality: BANKSIA ORNATA, B. MARGINATA, EUCALYPTUS COSMOPHYLLA, E. BAXTERI.

BANKSIAS PRESENT

	Name	Species code	Shrub (S) or Tree (T)	Population code	Flower code	New Shoot growth? (Y = yes N = no)	Response to fire code	Average Height (metres) (last digit ↓)	Pollinator code	Specify Name of Pollinator if Known
O B (1–2)	ORNATA	O R N (3–5)	S (7)	2 (8)	(9)	(10)	(11–12)	3 (15)	(16–18)	(19–21)
O B (1–2)	MARGINATA	M A R (3–5)	S (7)	2 (8)	(9)	(10)	(11–12)	3 (15)	(16–18)	(19–21)
O B (1–2)		(3–6)	(7)	(8)	(9)	(10)	(11–12)	(13–15)	(16–18)	(19–21)
O B (1–2)		(3–6)	(7)	(8)	(9)	(10)	(11–12)	(13–15)	(16–18)	(19–21)
O B (1–2)		(3–6)	(7)	(8)	(9)	(10)	(11–12)	(13–15)	(16–18)	(19–21)

B S 2 (1–3) ← Number of Banksia species at this Locality

(4–43)

Additional Remarks: FREAY SITE 70.
SAND OVER 40 cm DEEP.



BANKSIA ATLAS — SIGHT RECORD SHEET

Use BLOCK LETTERS to fill in blank boxes ☐ inserting one letter per space.
Shaded boxes ☐ are "for office use only".
On dashed lines ..... use own handwriting.
If in doubt about a record, leave space blank.
Write zero as "Ø", seven as "7", letter i as "I", letter Z as "Z".

Observer: R C F R A (1–5) | State code: S A (6–7) | Date of Observation Yr Mn Dy: 7 5 1 Ø 1 Ø (8–13) | Locality No. for day: 2 (14)

Map used and scale: SA. LANDS DEPT'S 1:5ØØØØ

LOCALITY

Latitude: G D 3 5° 2Ø' 3Ø" (1–8) | Longitude: 1 3 8° 4 4' 2Ø" (9–15) | Locality Resolution code: 2 (16) | Local Authority code: Ø 5 8 (17–21) /

Name of Local Authority (Shire etc.): MEADOWS

Nearest named place: N P A S H B O U R N E (1–26)

Straight line distance from nearest place (km) (last digit): 6 (27–31) | Direction from nearest place: S S W (32–34) / (first letter)

Further details of location (1–70 /):
L O 5 0 0 m F R O M B E E H I V E A R E A I N R E S E R V E
O P P O S I T E S I G N T O E M E R A L D H I L L S A N D

Reserve or National Park? P R (1–2) | Y (3) Y = yes N = no

Reserve/Park Name: COXS SCRUB CONSERVATION PARK | Reserve number: C P 4 7 (4–10) | Reserve class (11) /

HABITAT

Altitude (m) (last digit): H T 1 5 Ø (1–6) | Altitude Resolution Code: 3 (7)

Within 2 km of Coast? N (8) Y = yes N = no | Landform code: F S (9–10) | Aspect of Slope (x x x = no slope) (first letter): N W (11–13)

Surface Soil code: S (14) | Soil Colour code: W (15) | Vegetation Structure code: H A (16–17) | Vegetation restricted to road verge? N (18) Y = yes N = no

If "x" (= other) recorded for any of above, please specify,

Signs of Fire? N (19) Y = yes N = no | If yes, approx. number of months ago. (Ø = less than 1 month) (last digit) (20–21) /

Dominant species at Record Locality: EUCALYPTUS COSMOPHYLLA, XANTHORRHOEA SEMIPLANA, BANKSIA MARGINATA.

BANKSIAS PRESENT

	Name	Species code	Shrub (S) or Tree (T)	Population code	Flower code	New Shoot growth? Y = yes N = no	Response to fire code	Average Height (metres) (last digit)	Pollinator code	Specify Name of Pollinator if Known
O B (1–2)	MARGINATA	m A R (3–6)	. (7)	2 (8)	(9)	(10)	(11–12)	3 (13–15)	(16–18)	(19–21) /
O B (1–2)		(3–6)	(7)	(8)	(9)	(10)	(11–12)	(13–15)	(16–18)	(19–21) /
O B (1–2)		(3–6)	(7)	(8)	(9)	(10)	(11–12)	(13–15)	(16–18)	(19–21) /
O B (1–2)		(3–6)	(7)	(8)	(9)	(10)	(11–12)	(13–15)	(16–18)	(19–21) /
O B (1–2)		(3–6)	(7)	(8)	(9)	(10)	(11–12)	(13–15)	(16–18)	(19–21) /

B S 1 (1–3) ← Number of Banksia species at this Locality

(4–43 /)

Additional Remarks: F. Reay. Site 71.

BANKSIA ATLAS — SIGHT RECORD SHEET

Use BLOCK LETTERS to fill in blank boxes ☐ inserting one letter per space.
Shaded boxes ☐ are "for office use only".
On dashed lines ..... use own handwriting.
If in doubt about a record, leave space blank.
Write zero as "Ø", seven as "7", letter i as "I", letter Z as "Z".

Observer: R C F R A (1–5) | State code: S A (6–7) | Date of Observation Yr Mn Dy: 7 5 1 Ø 1 Ø (8–13) | Locality No. for day: 3 (14/)

Map used and scale: S.A. DEPT OF LANDS 1 : 5ØØØØ

LOCALITY

Latitude: G D 3 5 2 0 3 Ø" (1–8)
Longitude: 1 3 8 4 4 Ø Ø" (9–15)
Locality Resolution code: 5 (16)
Local Authority code: Ø 5 8 (17–21 /)
Name of Local Authority (Shire etc.): MEADOWS
Nearest named place: N P A S H B O U R N E (1–26)
Straight line distance from nearest place (km) (last digit ↓): 6 (27–31) — 6
Direction from nearest place: S S W (32–34 /) (↑ first letter)
Further details of location (1–70 /):
L O 1 k m F R O m S I T E 7 1 W I T H D A m A B O U T 8 Ø
M A W A Y F R O M S I T E
Reserve or National Park? P R (1–2): Y (3) Y = yes N = no
Reserve/Park Name: COXS SCRUB CONSERVATION PARK
Reserve number: C P 4 7 (4–10)
Reserve class (11 /)

HABITAT

Altitude (m) (last digit ↓): H T 1 5 0 (1–6)
Altitude Resolution Code: 3 (7)
Within 2 km of Coast? N (8) Y = yes N = no
Landform code: V A (9–10)
Aspect of Slope (x x x = no slope) (first letter →) (11–13)
Surface Soil code (14)
Soil Colour code (15)
Vegetation Structure code: H A (16–17)
Vegetation restricted to road verge? N (18) Y = yes N = no
If "x" (= other) recorded for any of above, please specify,
Signs of Fire? N (19) Y = yes N = no
If yes, approx. number of months ago. (Ø = less than 1 month) (last digit ←) (20–21 /)
Dominant species at Record Locality: EUCALYPTUS FASCICULOSA, E. COSMOPHYLLA, E. BAXTERI, CALLISTEMON MACROPUNCTATUS.

BANKSIAS PRESENT

	Name	Species code	Shrub (S) or Tree (T)	Population code	Flower code	New Shoot growth? (Y = yes N = no)	Response to fire code	Average Height (metres) (last digit ↓)	Pollinator code	Specify Name of Pollinator if Known
O B (1–2)	MARGINATA	m A R (3–6)	(7)	1 (8)	(9)	(10)	(11–12)	3 (13–15)	(16–18)	(19–21 /)
O B (1–2)		(3–6)	(7)	(8)	(9)	(10)	(11–12)	(13–15)	(16–18)	(19–21 /)
O B (1–2)		(3–6)	(7)	(8)	(9)	(10)	(11–12)	(13–15)	(16–18)	(19–21 /)
O B (1–2)		(3–6)	(7)	(8)	(9)	(10)	(11–12)	(13–15)	(16–18)	(19–21 /)
O B (1–2)		(3–6)	(7)	(8)	(9)	(10)	(11–12)	(13–15)	(16–18)	(19–21 /)

B S 1 (1–3) ← Number of Banksia species at this Locality (4–23 / 24–43 /)

Additional Remarks: F. Reay Site 72.

A45



BANKSIA ATLAS — SIGHT RECORD SHEET

Use BLOCK LETTERS to fill in blank boxes ☐ inserting one letter per space.
Shaded boxes ☐ are "for office use only".
On dashed lines ..... use own handwriting.
If in doubt about a record, leave space blank.
Write zero as "Ø", seven as "7", letter i as "I", letter Z as "Z".

Observer: R C L G A (1–5) | State code: S A (6–7) | Date of Observation Yr Mn Dy: 8 5 Ø 7 Ø 6 (8–13) | Locality No. for day: 1 (14)

Map used and scale: 1:50000 TOPO SERIES NOARLUNGA

LOCALITY

Latitude: G D 3 5 Ø 6 3 2 (1–8)
Longitude: 1 3 8 3 9 2 9 (9–15)
Locality Resolution code: 2 (16)
Local Authority code: Ø 5 8 (17–21)
Name of Local Authority (Shire etc.): MEADOWS

Nearest named place: N P K A N G A R I L L A (1–26)
Straight line distance from nearest place (km) (last digit ↓): 2 . Ø (27–31)
Direction from nearest place: N (32–34) (↑ first letter)

Further details of location (1–70):
L O M T B O L D R D 6 0 0 M E O F I N T E R S E C T I O N
W I T H G R A N T S G U L L Y R D

Reserve or National Park? P R (1–2) N (3) Y = yes N = no
Reserve/Park Name:
Reserve number (4–10)
Reserve class (11)

HABITAT

Altitude (m) (last digit ↓): H T 2 3 Ø (1–6)
Altitude Resolution Code: 1 (7)
Within 2 km of Coast? N (8) Y = yes N = no
Landform code: F L (9–10)
Aspect of Slope (x x x = no slope) (first letter →): X X X (11–13)
Surface Soil code: S (14)
Soil Colour code: B (15)
Vegetation Structure code: W L (16–17)
Vegetation restricted to road verge? Y (18) Y = yes N = no

If "x" (= other) recorded for any of above, please specify,

Signs of Fire? N (19) Y = yes N = no
If yes, approx. number of months ago. (Ø = less than 1 month) (last digit) (20–21)

Dominant species at Record Locality: Eucalyptus, yacca, B. marginata, acacia

BANKSIAS PRESENT

	Name	Species code	Shrub (S) or Tree (T)	Population code	Flower code	New Shoot growth? (Y = yes N = no)	Response to fire code	Average Height (metres) (last digit ↓)	Pollinator code	Specify Name of Pollinator if Known
1–2		3–6	7	8	9	10	11–12	13–15	16–18	19–21
O B	B. MARGINATA	M A R	T	2	C	Y		3 . Ø	N	
O B										
O B										
O B										
O B										

B S 1 (1–3) ← Number of Banksia species at this Locality (4–43)

Additional Remarks:



BANKSIA ATLAS — SIGHT RECORD SHEET

Use BLOCK LETTERS to fill in blank boxes ☐ inserting one letter per space.
Shaded boxes ☐ are "for office use only".
On dashed lines ..... use own handwriting.
If in doubt about a record, leave space blank.
Write zero as "Ø", seven as "7", letter i as "I", letter Z as "Z".

Map used and scale 1:50000 TOPO SERIES NOARLUNGA

Observer	State code	Date of Observation Yr Mn Dy	Locality No. for day
RCLGA	SA	85Ø7Ø6	2

LOCALITY

Latitude: GD 35Ø747 (1–8)
Longitude: 138°39'48" (9–15)
Locality Resolution code: 2 (16)
Local Authority code: Ø58 (17–21)
Name of Local Authority (Shire etc.): MEADOWS

Nearest named place: NP KANGARILLA (1–26)
Straight line distance from nearest place (km) (last digit ↓): 2.3 (27–31)
Direction from nearest place: N (32–34) (↑ first letter)

Further details of location: LO OFF MT BOLD RD OPPOSITE "DYNEVA" (1–70)

PR (1–2)
Reserve or National Park? N (3) Y = yes N = no
Reserve/Park Name .....
Reserve number (4–10)
Reserve class (11)

HABITAT

Altitude (m) (last digit ↓): HT (1–6)
Altitude Resolution Code: 1 (7)
Within 2 km of Coast? N (8) Y = yes N = no
Landform code: FL (9–10)
Aspect of Slope (x x x = no slope) (first letter) → XXX (11–13)
Surface Soil code: S (14)
Soil Colour code: B (15)
Vegetation Structure code: WL (16–17)
Vegetation restricted to road verge? Y (18) Y = yes N = no

If "x" (= other) recorded for any of above, please specify,

Signs of Fire? N (19) Y = yes N = no
If yes, approx. number of months ago. (Ø = less than 1 month) (20–21) ← (last digit)

Dominant species at Record Locality: Eucalyptus

BANKSIAS PRESENT

	Name	Species code	Shrub (S) or Tree (T)	Population code	Flower code	New Shoot growth?	Response to fire code	Average Height (metres) (last digit ↓)	Pollinator code	Specify Name of Pollinator if Known
OB	B. MARGINATA	MAR	T	1	C	Y (Y = yes N = no)		3.Ø	N	
OB										
OB										
OB										
OB										

BS1 ← Number of Banksia species at this Locality

Additional Remarks:

A45



BANKSIA ATLAS — SIGHT RECORD SHEET

Use BLOCK LETTERS to fill in blank boxes ☐ inserting one letter per space.
Shaded boxes ☐ are "for office use only".
On dashed lines ..... use own handwriting.
If in doubt about a record, leave space blank.
Write zero as "Ø", seven as "7", letter i as "I", letter Z as "Z".

Map used and scale 1:50000 TOPO SERIES NOARLUNGA

Observer: R C L G A (1–5) | State code: S A (6–7) | Date of Observation Yr Mn Dy: 8 5 Ø 7 Ø 6 (8–13) | Locality No. for day: 3 (14)

LOCALITY

Latitude: G D 3 5 Ø 7 55 (1–8) | Longitude: 138 4Ø 1Ø (9–15) | Locality Resolution code: 2 (16) | Local Authority code: Ø 58 (17–21) /

Name of Local Authority (Shire etc.): MEADOWS

Nearest named place: N P K A N G A R I L L A (1–26)

Straight line distance from nearest place (km) (last digit ↓): 2·3 (27–31)

Direction from nearest place: N N E (32–34) / (↑ first letter)

Further details of location (1–70 /):
L O M T B O L D R D 1·5K E F R O M G R A N T S G U L L
Y R D N E A R C O R N E R

Reserve or National Park? P R (1–2) | N (3) Y = yes N = no

Reserve/Park Name .....

Reserve number (4–10) | Reserve class (11) /

HABITAT

Altitude (m) (last digit ↓): H T 2 4 Ø (1–6)

Altitude Resolution Code: 1 (7)

Within 2 km of Coast? N (8) Y = yes N = no

Landform code: F L (9–10)

Aspect of Slope (x x x = no slope) (first letter →): X X X (11–13)

Surface Soil code: S (14)

Soil Colour code: B (15)

Vegetation Structure code: W L (16–17)

Vegetation restricted to road verge? Y (18) Y = yes N = no

If "x" (= other) recorded for any of above, please specify,

Signs of Fire? N (19) Y = yes N = no

If yes, approx. number of months ago. (Ø = less than 1 month) (last digit) (20–21) /

Dominant species at Record Locality: Eucalyptus, B. marginata

BANKSIAS PRESENT

	Name	Species code	Shrub (S) or Tree (T)	Population code	Flower code	New Shoot growth? (Y = yes N = no)	Response to fire code	Average Height (metres) (last digit ↓)	Pollinator code	Specify Name of Pollinator if Known
OB (1–2)	B. MARGINATA	MAR (3–6)	T (7)	2 (8)	C (9)	Y (10)	(11–12)	2·5 (13–15)	N (16–18)	(19–21) /
OB (1–2)		(3–6)	(7)	(8)	(9)	(10)	(11–12)	(13–15)	(16–18)	(19–21) /
OB (1–2)		(3–6)	(7)	(8)	(9)	(10)	(11–12)	(13–15)	(16–18)	(19–21) /
OB (1–2)		(3–6)	(7)	(8)	(9)	(10)	(11–12)	(13–15)	(16–18)	(19–21) /
OB (1–2)		(3–6)	(7)	(8)	(9)	(10)	(11–12)	(13–15)	(16–18)	(19–21) /

BS 1 (1–3) ← Number of Banksia species at this Locality

(4–43 /)

Additional Remarks:

BANKSIA ATLAS — SIGHT RECORD SHEET

Use BLOCK LETTERS to fill in blank boxes ☐ inserting one letter per space.
Shaded boxes ☐ are "for office use only".
On dashed lines ..... use own handwriting.
If in doubt about a record, leave space blank.
Write zero as "Ø", seven as "7", letter i as "I", letter Z as "Z".

Map used and scale 1:50000 TOPO SERIES NOARLUNGA

Observer: R C L G A (1–5) | State code: S A (6–7) | Date of Observation Yr Mn Dy: 8 5 Ø 7 Ø 6 (8–13) | Locality No. for day: 4 (14/)

LOCALITY

Latitude: G D 3 5 1 Ø 1 9 (1–8) | Longitude: 1 3 8 3 9 2 4 (9–15) | Locality Resolution code: 2 (16) | Local Authority code: Ø 5 8 (17–21 /)

Name of Local Authority (Shire etc.): MEADOWS

Nearest named place: N P K A N G A R I L L A (1–26)

Straight line distance from nearest place (km) (last digit ↓): 2 • 3 (27–31)

Direction from nearest place: S (32–34 /) (↑ first letter)

Further details of location (1–70 /):
L O P E T E R C R E E K R D 1 • 5 K E O F M C L A R E N
F L A T T O K A N G A R I L L A R O A D

Reserve or National Park? P R (1–2) | N (3) Y = yes N = no

Reserve/Park Name .....

Reserve number (4–10) | Reserve class (11 /)

HABITAT

Altitude (m) (last digit ↓): H T 2 3 Ø (1–6)

Altitude Resolution Code: 1 (7)

Within 2 km of Coast? N (8) Y = yes N = no

Landform code: F L (9–10)

Aspect of Slope (x x x = no slope) (first letter →): X X X (11–13)

Surface Soil code: 3 (14)

Soil Colour code: B (15)

Vegetation Structure code: W L (16–17)

Vegetation restricted to road verge? N (18) Y = yes N = no

If "x" (= other) recorded for any of above, please specify, ...

Signs of Fire? N (19) Y = yes N = no

If yes, approx. number of months ago. (Ø = less than 1 month) ☐☐ ← (last digit) (20–21 /)

Dominant species at Record Locality: Eucalyptus, acacia

BANKSIAS PRESENT

	Name	Species code	Shrub (S) or Tree (T)	Popu-lation code	Flower code	New Shoot growth? (Y = yes N = no)	Response to fire code	Average Height (metres) (last digit ↓)	Pollinator code	Specify Name of Pollinator if Known
O B (1–2)	B. MARGINATA	M A R (3–6)	T (7)	2 (8)	A (9)	Y (10)	(11–12)	3 • Ø (13–15)	N (16–18)	(19–21 /)
O B (1–2)		(3–6)	(7)	(8)	(9)	(10)	(11–12)	(13–15)	(16–18)	(19–21 /)
O B (1–2)		(3–6)	(7)	(8)	(9)	(10)	(11–12)	(13–15)	(16–18)	(19–21 /)
O B (1–2)		(3–6)	(7)	(8)	(9)	(10)	(11–12)	(13–15)	(16–18)	(19–21 /)
O B (1–2)		(3–6)	(7)	(8)	(9)	(10)	(11–12)	(13–15)	(16–18)	(19–21 /)

B S 1 (1–3) ← Number of Banksia species at this Locality

(4–43 /)

Additional Remarks:



BANKSIA ATLAS — SIGHT RECORD SHEET

Use BLOCK LETTERS to fill in blank boxes ☐ inserting one letter per space.
Shaded boxes ☐ are "for office use only".
On dashed lines ..... use own handwriting.
If in doubt about a record, leave space blank.
Write zero as "Ø", seven as "7", letter i as "I", letter Z as "Z".

Observer: R C L Q A (1–5) | State code: S A (6–7) | Date of Observation Yr Mn Dy: 8 5 Ø 7 Ø 6 (8–13) | Locality No. for day: 5 (14/)

Map used and scale: 1:50000 NOARLUNGA

LOCALITY

Latitude: G D 3 5 ° 1 Ø ' 2 3 " (1–8)
Longitude: 1 3 8 ° 3 9 ' 4 4 " (9–15)
Locality Resolution code: 2 (16)
Local Authority code: Ø 5 5 (17–19 /)
Name of Local Authority (Shire etc.): MEADOWS

Nearest named place: N P K A N G A R I L L A (1–26)
Straight line distance from nearest place (km) (last digit ↓): 2 . 6 (27–31)
Direction from nearest place: S (32 /) (↑ first letter)

Further details of location: L O P E T E R C R E E K R D (1–36)

Reserve or National Park? P R (1–2) N (3) Y = yes N = no
Reserve/Park Name .....
Reserve number (4–10)
Reserve class (11 /)

HABITAT

Altitude (m) (last digit ↓): H T 2 7 Ø (1–6)
Altitude Resolution Code: 1 (7)

Within 2 km of Coast? N (8) Y = yes N = no
Landform code: G S (9–10)
Aspect of Slope (x x x = no slope) (first letter →): N W (11–13)

Surface Soil code: S (14)
Soil Colour code: B (15)
Vegetation Structure code: W L (16–17)
Vegetation restricted to road verge? Y (18) Y = yes N = no

If "x" (= other) recorded for any of above, please specify,

Signs of Fire? N (19) Y = yes N = no
If yes, approx. number of months ago. (Ø = less than 1 month) (20 21 /) ←(last digit)

Dominant species at Record Locality: Eucalyptus

BANKSIAS PRESENT

	Name	Species code (3–6)	Shrub (S) or Tree (T) (7)	Population code (8)	Flower code (9)	New Shoot growth? (10) Y = yes N = no	Response to fire code (11–12)	Average Height (metres) (last digit ↓) (13–15)	Pollinator code (16–18)	Specify Name of Pollinator if Known (19–21 /)
O B (1–2)	B. MARGINATA	M A R	T	2	A	Y		4 . Ø	N	
O B (1–2)										
O B (1–2)										
O B (1–2)										
O B (1–2)										

B S 1 ← Number of Banksia species at this Locality (1–3)
(4–24 /)

Additional Remarks:

BANKSIA ATLAS — SIGHT RECORD SHEET

Use BLOCK LETTERS to fill in blank boxes ☐ inserting one letter per space.
Shaded boxes ☐ are "for office use only".
On dashed lines ..... use own handwriting.
If in doubt about a record, leave space blank.
Write zero as "Ø", seven as "7", letter i as "I", letter Z as "Z".

Map used and scale 1:50000 NOARLUNGA

Observer: R C L G A (1–5) | State code: S A (6–7) | Date of Observation Yr Mn Dy: 8 5 Ø 7 Ø 6 (8–13) | Locality No. for day: 6 (14)

LOCALITY

Latitude: G D 3 5 1 Ø 3 7 (1–8)
Longitude: 1 3 8° 3 9' 5 8" (9–15)
Locality Resolution code: 2 (16)
Local Authority code: Ø 5 8 (17–21)
Name of Local Authority (Shire etc.): MEADOWS

Nearest named place: N P K A N G A R I L L A (1–26)
Straight line distance from nearest place (km) (last digit): 3 (27–31)
Direction from nearest place: S S E (32–34) (first letter)

Further details of location (1–70):
L O P E T E R C R E E K R D N W C O R N E R O F K U I T P O
F O R E S T

Reserve or National Park? P R (1–2): N (3) Y = yes N = no
Reserve/Park Name .....
Reserve number (4–10)
Reserve class (11)

HABITAT

Altitude (m) (last digit): H T 3 Ø Ø (1–6)
Altitude Resolution Code: 1 (7)
Within 2 km of Coast? N (8) Y = yes N = no
Landform code: F L (9–10)
Aspect of Slope (x x x = no slope) (first letter): X X X (11–13)
Surface Soil code: S (14)
Soil Colour code: W (15)
Vegetation Structure code: W L (16–17)
Vegetation restricted to road verge? Y (18) Y = yes N = no

If "x" (= other) recorded for any of above, please specify,

Signs of Fire? N (19) Y = yes N = no
If yes, approx. number of months ago. (Ø = less than 1 month) (last digit) (20–21)

Dominant species at Record Locality: Eucalyptus, yacca,

BANKSIAS PRESENT

	Name	Species code	Shrub (S) or Tree (T)	Population code	Flower code	New Shoot growth?	Response to fire code	Average Height (metres) (last digit)	Pollinator code	Specify Name of Pollinator if Known
OB (1–2)	B. MARGINATA	M A R (3–6)	T (7)	2 (8)	A (9)	Y (10) Y = yes N = no	(11–12)	2 . 5 (13–15)	N (16–18)	(19–21)
OB		(3–6)	(7)	(8)	(9)	(10)	(11–12)	(13–15)	(16–18)	(19–21)
OB		(3–6)	(7)	(8)	(9)	(10)	(11–12)	(13–15)	(16–18)	(19–21)
OB		(3–6)	(7)	(8)	(9)	(10)	(11–12)	(13–15)	(16–18)	(19–21)
OB		(3–6)	(7)	(8)	(9)	(10)	(11–12)	(13–15)	(16–18)	(19–21)

BS 1 (1–3) ← Number of Banksia species at this Locality (4–43)

Additional Remarks:

A45

BANKSIA ATLAS — SIGHT RECORD SHEET

Use BLOCK LETTERS to fill in blank boxes ☐ inserting one letter per space.
Shaded boxes ☐ are "for office use only".
On dashed lines ..... use own handwriting.
If in doubt about a record, leave space blank.
Write zero as "Ø", seven as "7", letter i as "I", letter Z as "Z".

Map used and scale 1:50000 NOARLUNGA

Observer: R C L G A (1–5) | State code: S A (6–7) | Date of Observation Yr Mn Dy: 8 5 Ø 7 Ø 6 (8–13) | Locality No. for day: 7 (14)

LOCALITY

Latitude: G D 3 5 1 0 5 2 (1–8)
Longitude: 1 3 8 4 Ø Ø 2 (9–15)
Locality Resolution code: 2 (16)
Local Authority code: Ø 5 8 (17–21)
Name of Local Authority (Shire etc.): MEADOWS

Nearest named place: N P K A N G A R I L L A (1–26)
Straight line distance from nearest place (km) (last digit ↓): 3 . 5 (27–31)
Direction from nearest place: S S E (32–34) (↑ first letter)

Further details of location: L O P E T E R C R E E K R D (1–70)

Reserve or National Park? P R (1–2) N (3) Y = yes N = no
Reserve/Park Name .....
Reserve number (4–10)
Reserve class (11)

HABITAT

Altitude (m) (last digit ↓): H T 3 1 5 (1–6)
Altitude Resolution Code: 1 (7)

Within 2 km of Coast? N (8) Y = yes N = no
Landform code: F L (9–10)
Aspect of Slope (x x x = no slope) (first letter →): X X X (11–13)

Surface Soil code: S (14)
Soil Colour code: B (15)
Vegetation Structure code: W L (16–17)
Vegetation restricted to road verge? Y (18) Y = yes N = no

If "x" (= other) recorded for any of above, please specify,

Signs of Fire? N (19) Y = yes N = no
If yes, approx. number of months ago. (Ø = less than 1 month) (20–21) ← (last digit)

Dominant species at Record Locality: Eucalyptus, Pinus radiata

BANKSIAS PRESENT

	Name	Species code	Shrub (S) or Tree (T)	Population code	Flower code	New Shoot growth? (Y = yes N = no)	Response to fire code	Average Height (metres) (last digit ↓)	Pollinator code	Specify Name of Pollinator if Known
OB (1–2)	B. MARGINATA	M A R (3–6)	T (7)	2 (8)	A (9)	Y (10)	(11–12)	2 . Ø (13–15)	N (16–18)	(19–21)
OB (1–2)	B. ORNATA	O R N (3–6)	S (7)	2 (8)	F (9)	Y (10)	(11–12)	2 . Ø (13–15)	N (16–18)	(19–21)
OB (1–2)		(3–6)	(7)	(8)	(9)	(10)	(11–12)	(13–15)	(16–18)	(19–21)
OB (1–2)		(3–6)	(7)	(8)	(9)	(10)	(11–12)	(13–15)	(16–18)	(19–21)
OB (1–2)		(3–6)	(7)	(8)	(9)	(10)	(11–12)	(13–15)	(16–18)	(19–21)

B S 2 (1–3) ← Number of Banksia species at this Locality (4–43)

Additional Remarks:

BANKSIA ATLAS — SIGHT RECORD SHEET

Use BLOCK LETTERS to fill in blank boxes ☐ inserting one letter per space.
Shaded boxes ☐ are "for office use only".
On dashed lines ..... use own handwriting.
If in doubt about a record, leave space blank.
Write zero as "Ø", seven as "7", letter i as "I", letter Z as "Z".

Map used and scale 1:50000 NOARLUNGA

Observer: R C L G A (1–5) | State code: S A (6–7) | Date of Observation Yr Mn Dy: 8 5 Ø 7 Ø 6 (8–13) | Locality No. for day: 8 (14/)

LOCALITY

Latitude: G D 3 5 1 1 ' Ø 5 " (1–8)
Longitude: 1 3 8 ° 4 Ø ' 1 8 " (9–15)
Locality Resolution code: 2 (16)
Local Authority code: Ø 5 8 (17–21 /)
Name of Local Authority (Shire etc.): MEADOWS

Nearest named place: N P K A N G A R I L L A (1–26)
Straight line distance from nearest place (km) (last digit ↓): 4 (27–31)
Direction from nearest place: S S E (32–34 /) (↑ first letter)

Further details of location: L O P E T E R C R E E K R D (1–36)

Reserve or National Park? P R (1–2) — N (3) Y = yes N = no
Reserve/Park Name .....
Reserve number (4–10)
Reserve class (11 /)

HABITAT

Altitude (m) (last digit ↓): H T 3 1 5 (1–6)
Altitude Resolution Code: 1 (7)
Within 2 km of Coast? N (8) Y = yes N = no
Landform code: F L (9–10)
Aspect of Slope (x x x = no slope) (first letter →): X X X (11–13)
Surface Soil code: S (14)
Soil Colour code: B (15)
Vegetation Structure code: W L (16–17)
Vegetation restricted to road verge? Y (18) Y = yes N = no

If "x" (= other) recorded for any of above, please specify,

Signs of Fire? N (19) Y = yes N = no
If yes, approx. number of months ago. (Ø = less than 1 month) (20 21 /) ← (last digit)

Dominant species at Record Locality: Eucalyptus, P. radiata, B. marginata

BANKSIAS PRESENT

	Name	Species code	Shrub (S) or Tree (T)	Population code	Flower code	New Shoot growth? (Y = yes N = no)	Response to fire code	Average Height (metres) (last digit ↓)	Pollinator code	Specify Name of Pollinator if Known
O B (1–2)	B. MARGINATA	M A R (3–6)	T (7)	2 (8)	A (9)	Y (10)	(11–12)	1 • 5 (13–15)	N (16–18)	(19–21 /)
O B (1–2)		(3–6)	(7)	(8)	(9)	(10)	(11–12)	(13–15)	(16–18)	(19–21 /)
O B (1–2)		(3–6)	(7)	(8)	(9)	(10)	(11–12)	(13–15)	(16–18)	(19–21 /)
O B (1–2)		(3–6)	(7)	(8)	(9)	(10)	(11–12)	(13–15)	(16–18)	(19–21 /)
O B (1–2)		(3–6)	(7)	(8)	(9)	(10)	(11–12)	(13–15)	(16–18)	(19–21 /)

B S 1 (1–3) ← Number of Banksia species at this Locality
(4–24 25–43 /)

Additional Remarks:



BANKSIA ATLAS — SIGHT RECORD SHEET

Use BLOCK LETTERS to fill in blank boxes ☐ inserting one letter per space.
Shaded boxes ☐ are "for office use only".
On dashed lines ..... use own handwriting.
If in doubt about a record, leave space blank.
Write zero as "Ø", seven as "7̶", letter i as "I", letter Z as "Z̶".

Observer: R C L G A (1–5) | State code: S A (6–7) | Date of Observation Yr Mn Dy: 8 5 Ø 7 Ø 6 (8–13) | Locality No. for day: 9 (14/)

Map used and scale 1:50000 NOARLUNGA

LOCALITY

Latitude: G D 3 5 1 1 1 2 3 (1–8)
Longitude: 1 3 8 4 Ø 1 9 (9–15)
Locality Resolution code: 2 (16)
Local Authority code: Ø 5 8 (17–21 /)
Name of Local Authority (Shire etc.): MEADOWS

Nearest named place: N P K A N G A R I L L A (1–26)
Straight line distance from nearest place (km) (last digit ↓): 4 . 5 (27–31)
Direction from nearest place: S S E (32–34 /) (↑ first letter)

Further details of location (1–70 /):
L O P E T E R C R E E K R D N E A R I N T E R S E C T I O N
W I T H K N O T T S H I L L R D

Reserve or National Park? P R (1–2) N (3) Y = yes N = no
Reserve/Park Name .....
Reserve number (4–10)
Reserve class (11 /)

HABITAT

Altitude (m) (last digit ↓): H T 3 3 Ø (1–6)
Altitude Resolution Code: 1 (7)
Within 2 km of Coast? N (8) Y = yes N = no
Landform code: F L (9–10)
Aspect of Slope (x x x = no slope) (first letter →): X X X (11–13)
Surface Soil code: S (14)
Soil Colour code: B (15)
Vegetation Structure code: W L (16–17)
Vegetation restricted to road verge? Y (18) Y = yes N = no

If "x" (= other) recorded for any of above, please specify,

Signs of Fire? N (19) Y = yes N = no
If yes, approx. number of months ago. (Ø = less than 1 month) (20 21 /) ←(last digit)

Dominant species at Record Locality: P. radiata, eucalyptus

BANKSIAS PRESENT

	Name	Species code	Shrub (S) or Tree (T)	Popu-lation code	Flower code	New Shoot growth? (Y = yes N = no)	Response to fire code	Average Height (metres) (last digit ↓)	Pollinator code	Specify Name of Pollinator if Known
O B (1–2)	B. MARGINATA	M A R (3–6)	T (7)	2 (8)	A (9)	Y (10)	(11–12)	1 . 5 (13–15)	N (16–18)	(19–21 /)
O B (1–2)		(3–6)	(7)	(8)	(9)	(10)	(11–12)	(13–15)	(16–18)	(19–21 /)
O B (1–2)		(3–6)	(7)	(8)	(9)	(10)	(11–12)	(13–15)	(16–18)	(19–21 /)
O B (1–2)		(3–6)	(7)	(8)	(9)	(10)	(11–12)	(13–15)	(16–18)	(19–21 /)
O B (1–2)		(3–6)	(7)	(8)	(9)	(10)	(11–12)	(13–15)	(16–18)	(19–21 /)

B S 1 (1–3) ← Number of Banksia species at this Locality (4–23 /)

Additional Remarks:

BANKSIA ATLAS — SIGHT RECORD SHEET

Use BLOCK LETTERS to fill in blank boxes ☐ inserting one letter per space.
Shaded boxes ☐ are "for office use only".
On dashed lines ..... use own handwriting.
If in doubt about a record, leave space blank.
Write zero as "Ø", seven as "7", letter i as "I", letter Z as "Z".

Map used and scale 1:50000 NOARLUNGA

Observer: R C L G A (1–5) | State code: S A (6–7) | Date of Observation Yr Mn Dy: 8 5 Ø 7 Ø 6 (8–13) | Locality No. for day: A (14)

LOCALITY

Latitude: G D 3 8 1 Ø 3 3 (1–8) | Longitude: 1 3 8 4 Ø 1 8 (9–15) | Locality Resolution code: 2 (16) | Local Authority code: Ø 5 8 (17–21) /

Name of Local Authority (Shire etc.): MEADOWS

Nearest named place: N P K A N G A R I L L A (1–26)

Straight line distance from nearest place (km) (last digit): 3 (27–31) | Direction from nearest place: S S E (32–34) / (first letter)

Further details of location: L O S C R U B E O F P E T E R C R E E K R D N O F K U I / T P O F O R E S T (1–70) /

Reserve or National Park? P R (1–2) N (3) Y = yes N = no | Reserve/Park Name ..... | Reserve number (4–10) | Reserve class (11) /

HABITAT

Altitude (m) (last digit ↓): H T 3 Ø Ø (1–6) | Altitude Resolution Code: 1 (7)

Within 2 km of Coast? N (8) Y = yes N = no

Landform code: G S (9–10)

Aspect of Slope (x x x = no slope): (first letter) → W (11–13)

Surface Soil code: S (14)

Soil Colour code: W (15)

Vegetation Structure code: W L (16–17)

Vegetation restricted to road verge? N (18) Y = yes N = no

If "x" (= other) recorded for any of above, please specify,

Signs of Fire? Y (19) Y = yes N = no

If yes, approx. number of months ago. (Ø = less than 1 month): 2 9 ← (last digit) (20–21) /

Dominant species at Record Locality: Eucalyptus accacia, bracken, yacca, P. radiata.

BANKSIAS PRESENT

	Name	Species code	Shrub (S) or Tree (T)	Population code	Flower code	New Shoot growth?	Response to fire code	Average Height (metres) (last digit ↓)	Pollinator code	Specify Name of Pollinator if Known
OB (1–2)	B. MARGINATA	M A R (3–6)	T (7)	2 (8)	N (9)	Y (10) Y = yes N = no	L (11–12)	1 · Ø (13–15)	N (16–18)	(19–21) /
OB (1–2)		(3–6)	(7)	(8)	(9)	(10)	(11–12)	(13–15)	(16–18)	(19–21) /
OB (1–2)		(3–6)	(7)	(8)	(9)	(10)	(11–12)	(13–15)	(16–18)	(19–21) /
OB (1–2)		(3–6)	(7)	(8)	(9)	(10)	(11–12)	(13–15)	(16–18)	(19–21) /
OB (1–2)		(3–6)	(7)	(8)	(9)	(10)	(11–12)	(13–15)	(16–18)	(19–21) /

BS 1 (1–3) ← Number of Banksia species at this Locality (4–43) /

Additional Remarks: This scrub burnt on Ash Wednesday 16/2/83

2096

A45

BANKSIA ATLAS — SIGHT RECORD SHEET

Use BLOCK LETTERS to fill in blank boxes ☐ inserting one letter per space.
Shaded boxes ☐ are "for office use only".
On dashed lines ..... use own handwriting.
If in doubt about a record, leave space blank.
Write zero as "Ø", seven as "7", letter i as "I", letter Z as "Z".

Observer: R C L G A (1–5) | State code: S A (6–7) | Date of Observation Yr Mn Dy: 8 5 Ø 7 Ø 6 (8–13) | Locality No. for day: B (14)

Map used and scale: 1:50000 NOARLUNGA

LOCALITY

Latitude: G D 3 5 ° 1 Ø ' 3 5 " (1–8)
Longitude: 1 3 8 ° 4 Ø ' 4 8 " (9–15)
Locality Resolution code: 2 (16)
Local Authority code: Ø 5 8 (17–21)
Name of Local Authority (Shire etc.): MEADOWS

Nearest named place: N P K A N G A R I L L A (1–26)
Straight line distance from nearest place (km) (last digit ↓): 3 . 4 (27–31)
Direction from nearest place: S S E (32–34) (↑ first letter)

Further details of location (1–70):
L O J U N C T I O N O F F I R E B R E A K S / I N K U I T P O
F O R E S T E O F P E T E R C R E E K R D

Reserve or National Park? P R (1–2) N (3) Y = yes N = no
Reserve/Park Name:
Reserve number (4–10)
Reserve class (11)

HABITAT

Altitude (m) (last digit ↓): H T 3 5 Ø (1–6)
Altitude Resolution Code: 1 (7)
Within 2 km of Coast? N (8) Y = yes N = no
Landform code: H T (9–10)
Aspect of Slope (x x x = no slope) (first letter): X X X (11–13)
Surface Soil code: S (14)
Soil Colour code: W (15)
Vegetation Structure code: W L (16–17)
Vegetation restricted to road verge? N (18) Y = yes N = no

If "x" (= other) recorded for any of above, please specify,

Signs of Fire? N (19) Y = yes N = no
If yes, approx. number of months ago. (Ø = less than 1 month) (last digit) (20–21)

Dominant species at Record Locality: Eucalyptus, yacca, accacia, P. radiata.

BANKSIAS PRESENT

	Name	Species code (3–6)	Shrub (S) or Tree (T) (7)	Population code (8)	Flower code (9)	New Shoot growth? (10) Y = yes N = no	Response to fire code (11–12)	Average Height (metres) (last digit ↓) (13–15)	Pollinator code (16–18)	Specify Name of Pollinator if Known (19–21)
O B (1–2)	B. MARGINATA	M A R	T	2	A	Y		1 . Ø	N	
O B (1–2)	B ORNATA	O R N	S	2	F	Y		1 . 5	N	
O B (1–2)										
O B (1–2)										
O B (1–2)										

B S 2 (1–3) ← Number of Banksia species at this Locality

Additional Remarks: Some of these Banksias are growing along the edge of the fire breaks in the pine forest and are tall, spindly, weak looking trees because of the darkness.

A45



BANKSIA ATLAS — SIGHT RECORD SHEET

Use BLOCK LETTERS to fill in blank boxes ☐ inserting one letter per space.
Shaded boxes ☐ are "for office use only".
On dashed lines ..... use own handwriting.
If in doubt about a record, leave space blank.
Write zero as "Ø", seven as "7", letter i as "I", letter Z as "Z".

Map used and scale 1:50000 TOPO SERIES NOARLUNGA

Observer: RC LGA (1–5) | State code: SA (6–7) | Date of Observation Yr Mn Dy: 85 Ø7 Ø6 (8–13) | Locality No. for day: C- (14)

LOCALITY

Latitude: GD 35 1Ø 21" (1–8) | Longitude: 138 4Ø 57" (9–15) | Locality Resolution code: 2 (16) | Local Authority code: ØØ 58 (17–21) /

Name of Local Authority (Shire etc.): MOOROWS

Nearest named place: NP KANGARILLA (1–26) | Straight line distance from nearest place (km) (last digit ↓): 3.3 (27–31) | Direction from nearest place: SE (32–34) / (↑ first letter)

Further details of location: LO DIRT TRACK BETWEEN PETER CREEK RD AND DASHWOOD GULLY RD (1–70) /

Reserve or National Park? PR: N (1–3) Y = yes N = no | Reserve/Park Name ..... | Reserve number (4–10) | Reserve class (11) /

HABITAT

Altitude (m) (last digit ↓): HT 36Ø (1–6) | Altitude Resolution Code: .1 (7)

Within 2 km of Coast? N (8) Y = yes N = no

Landform code: FL (9–10)

Aspect of Slope (x x x = no slope) (first letter →): x x x (11–13)

Surface Soil code: S (14)

Soil Colour code: W (15)

Vegetation Structure code: WL (16–17)

Vegetation restricted to road verge? Y (18) Y = yes N = no

If "x" (= other) recorded for any of above, please specify,

Signs of Fire? N (19) Y = yes N = no

If yes, approx. number of months ago. (Ø = less than 1 month) (last digit) (20–21) /

Dominant species at Record Locality: P. radiata, acacias, eucalyptus.

BANKSIAS PRESENT

	Name	Species code	Shrub (S) or Tree (T)	Population code	Flower code	New Shoot growth? (Y = yes N = no)	Response to fire code	Average Height (metres) (last digit ↓)	Pollinator code	Specify Name of Pollinator if Known
OB (1–2)	B. MARGINATA	MAR (3–6)	T (7)	2 (8)	A (9)	Y (10)	(11–12)	2.Ø (13–15)	N (16–18)	(19–21) /
OB (1–2)		(3–6)	(7)	(8)	(9)	(10)	(11–12)	(13–15)	(16–18)	(19–21) /
OB (1–2)		(3–6)	(7)	(8)	(9)	(10)	(11–12)	(13–15)	(16–18)	(19–21) /
OB (1–2)		(3–6)	(7)	(8)	(9)	(10)	(11–12)	(13–15)	(16–18)	(19–21) /
OB (1–2)		(3–6)	(7)	(8)	(9)	(10)	(11–12)	(13–15)	(16–18)	(19–21) /

BS 1 (1–3) ← Number of Banksia species at this Locality (4–43) /

Additional Remarks:

BANKSIA ATLAS — SIGHT RECORD SHEET

Use BLOCK LETTERS to fill in blank boxes ☐ inserting one letter per space.
Shaded boxes ☐ are "for office use only".
On dashed lines ..... use own handwriting.
If in doubt about a record, leave space blank.
Write zero as "Ø", seven as "7̶", letter i as "I", letter Z as "Z̶".

Observer: R C L G A (1–5) | State code: S A (6–7) | Date of Observation Yr Mn Dy: 8 5 Ø 7 Ø 6 (8–13) | Locality No. for day: D. (14)

Map used and scale: 1:50000 TOPO SERIES NOARLUNGA

LOCALITY

Latitude: G D 3 5 ' 1 Ø 2 6 " (1–8)
Longitude: 1 3 8 ° 4 1 ' 1 2 " (9–15)
Locality Resolution code: 2 (16)
Local Authority code: Ø 5 8 (17–21)
Name of Local Authority (Shire etc.): MEADOWS

Nearest named place: N P K A N G A R I L L A (1–26)
Straight line distance from nearest place (km) (last digit ↓): 3 . 7 (27–31)
Direction from nearest place: S E (32–34) (↑ first letter)

Further details of location (1–70):
L O D I R T T R A C K B E T W E E N P E T E R C R E E K R D
A N D D A S H W O O D G U L L Y R D

Reserve or National Park? P R (1–2) N (3) Y = yes N = no
Reserve/Park Name .....
Reserve number (4–10)
Reserve class (11)

HABITAT

Altitude (m) (last digit ↓): H T 3 6 Ø (1–6)
Altitude Resolution Code: 1 (7)
Within 2 km of Coast? N (8) Y = yes N = no
Landform code: F L (9–10)
Aspect of Slope (x x x = no slope) (first letter): X X X (11–13)
Surface Soil code: C (14)
Soil Colour code: B (15)
Vegetation Structure code: W L (16–17)
Vegetation restricted to road verge? Y (18) Y = yes N = no

If "x" (= other) recorded for any of above, please specify,

Signs of Fire? N (19) Y = yes N = no
If yes, approx. number of months ago. (Ø = less than 1 month) (20–21) ← (last digit)

Dominant species at Record Locality: P. radiata, acacia, eucalyptus

BANKSIAS PRESENT

	Name	Species code	Shrub (S) or Tree (T)	Population code	Flower code	New Shoot growth?	Response to fire code	Average Height (metres) (last digit ↓)	Pollinator code	Specify Name of Pollinator if Known
OB (1–2)	B. MARGINATA	M A R (3–6)	T (7)	2 (8)	4 (9)	Y (10) Y = yes N = no	(11–12)	2 . Ø (13–15)	N (16–18)	(19–21)
OB (1–2)		(3–6)	(7)	(8)	(9)	(10)	(11–12)	(13–15)	(16–18)	(19–21)
OB (1–2)		(3–6)	(7)	(8)	(9)	(10)	(11–12)	(13–15)	(16–18)	(19–21)
OB (1–2)		(3–6)	(7)	(8)	(9)	(10)	(11–12)	(13–15)	(16–18)	(19–21)
OB (1–2)		(3–6)	(7)	(8)	(9)	(10)	(11–12)	(13–15)	(16–18)	(19–21)

BS 1 (1–3) ← Number of Banksia species at this Locality (4–43)

Additional Remarks:



BANKSIA ATLAS — SIGHT RECORD SHEET

Use BLOCK LETTERS to fill in blank boxes ☐ inserting one letter per space.
Shaded boxes ☐ are "for office use only".
On dashed lines ..... use own handwriting.
If in doubt about a record, leave space blank.
Write zero as "Ø", seven as "7", letter i as "I", letter Z as "Z".

Observer: R C L G A (1–5) | State code: S A (6–7) | Date of Observation Yr Mn Dy: 8 5 0 7 0 6 (8–13) | Locality No. for day: E (14)

Map used and scale 1:50000 NOARLUNGA

LOCALITY

Latitude: G D 3 5 1 1 4 2 (1–8)
Longitude: 1 3 8 4 Ø 2 8 (9–15)
Locality Resolution code: 2 (16)
Local Authority code: Ø 5 8 (17–21)
Name of Local Authority (Shire etc.): MEADOWS

Nearest named place: N P K A N G A R I L L A (1–26)
Straight line distance from nearest place (km) (last digit ↓): 5 · 2 (27–31)
Direction from nearest place: S S E (32–34) (↑ first letter)

Further details of location: L O P E T E R C R E E K R D (1–36)

Reserve or National Park? P R (1–2) N (3) Y = yes N = no
Reserve/Park Name .....
Reserve number (4–10)
Reserve class (11)

HABITAT

Altitude (m) (last digit ↓): H T 3 2 Ø (1–6)
Altitude Resolution Code: 1 (7)

Within 2 km of Coast? N (8) Y = yes N = no
Landform code: F L (9–10)
Aspect of Slope (x x x = no slope) (first letter →): X X X (11–13)

Surface Soil code: S (14)
Soil Colour code: B (15)
Vegetation Structure code: W L (16–17)
Vegetation restricted to road verge? Y (18) Y = yes N = no

If "x" (= other) recorded for any of above, please specify,

Signs of Fire? N (19) Y = yes N = no
If yes, approx. number of months ago. (Ø = less than 1 month) (20–21) ← (last digit)

Dominant species at Record Locality: P. radiata, eucalypts

BANKSIAS PRESENT

	Name	Species code (3–6)	Shrub (S) or Tree (T) (7)	Population code (8)	Flower code (9)	New Shoot growth? (10) Y = yes N = no	Response to fire code (11–12)	Average Height (metres) (last digit ↓) (13–15)	Pollinator code (16–18)	Specify Name of Pollinator if Known (19–21)
O B (1–2)	B. MARGINATA	M A R	T	2	A	Y		1 · 5	N	
O B										
O B										
O B										
O B										

B S 1 (1–3) ← Number of Banksia species at this Locality (4–43)

Additional Remarks:



BANKSIA ATLAS — SIGHT RECORD SHEET

Use BLOCK LETTERS to fill in blank boxes ☐ inserting one letter per space.
Shaded boxes ☐ are "for office use only".
On dashed lines ..... use own handwriting.
If in doubt about a record, leave space blank.
Write zero as "Ø", seven as "7", letter i as "I", letter Z as "Z".

Map used and scale 1:50000 Topo Series NOARLUNGA

Observer: R C L G A (1–5) | State code: S A (6–7) | Date of Observation Yr Mn Dy: 8 5 Ø 7 Ø 6 (8–13) | Locality No. for day: F (14/)

LOCALITY

Latitude: G D 3 5 ° 1 1 ' 5 8 " (1–8)
Longitude: 1 3 8 ° 4 Ø ' 5 2 " (9–15)
Locality Resolution code: 2 (16)
Local Authority code: Ø 5 8 (17–21 /)
Name of Local Authority (Shire etc.): MEADOWS

Nearest named place: N P K A N G A R I L L A (1–26)
Straight line distance from nearest place (km) (last digit ↓): 5 . 7 (27–31)
Direction from nearest place: S S E (32–34 /) (↑ first letter)

Further details of location (1–36 / 37–70 /):
L O P E T E R C R E E K R D N E A R I N T E R S E C T I O N
W I T H W I C K S R D

Reserve or National Park? P R (1–2) — N (3) Y = yes N = no
Reserve/Park Name .....
Reserve number (4–10)
Reserve class (11 /)

HABITAT

Altitude (m) (last digit ↓): H T 3 i Ø (1–6)
Altitude Resolution Code: 1 (7)
Within 2 km of Coast? N (8) Y = yes N = no
Landform code: F L (9–10)
Aspect of Slope (x x x = no slope) (first letter →): X X X (11–13)
Surface Soil code: S (14)
Soil Colour code: B (15)
Vegetation Structure code: W L (16–17)
Vegetation restricted to road verge? Y (18) Y = yes N = no

If "x" (= other) recorded for any of above, please specify,

Signs of Fire? N (19) Y = yes N = no
If yes, approx. number of months ago. (Ø = less than 1 month) (20–21 /) ← (last digit)

Dominant species at Record Locality: P. radiata, eucalyptus

BANKSIAS PRESENT

	Name	Species code	Shrub (S) or Tree (T)	Population code	Flower code	New Shoot growth? (Y = yes N = no)	Response to fire code	Average Height (metres) (last digit ↓)	Pollinator code	Specify Name of Pollinator if Known
OB (1–2)	B. MARGINATA	M A R (3–6)	T (7)	2 (8)	A (9)	Y (10)	(11–12)	1 . 5 (13–15)	N (16–18)	(19–21 /)
OB (1–2)		(3–6)	(7)	(8)	(9)	(10)	(11–12)	(13–15)	(16–18)	(19–21 /)
OB (1–2)		(3–6)	(7)	(8)	(9)	(10)	(11–12)	(13–15)	(16–18)	(19–21 /)
OB (1–2)		(3–6)	(7)	(8)	(9)	(10)	(11–12)	(13–15)	(16–18)	(19–21 /)
OB (1–2)		(3–6)	(7)	(8)	(9)	(10)	(11–12)	(13–15)	(16–18)	(19–21 /)

B S 1 (1–3) ← Number of Banksia species at this Locality (4–23 / 24–43 /)

Additional Remarks:



BANKSIA ATLAS — SIGHT RECORD SHEET

Use BLOCK LETTERS to fill in blank boxes ☐ inserting one letter per space.
Shaded boxes ☐ are "for office use only".
On dashed lines ..... use own handwriting.
If in doubt about a record, leave space blank.
Write zero as "Ø", seven as "7", letter i as "I", letter Z as "Z".

Map used and scale 1:50 000 NOARLUNGA

Observer: R C L G A (1–5) | State code: S A (6–7) | Date of Observation Yr Mn Dy: 8 5 Ø 9 Ø 8 (8–13) | Locality No. for day: 3 (14/)

LOCALITY

Latitude: G D 3 5 ° Ø 4 ' 2 9 " (1–8)
Longitude: 1 3 8 ° 4 Ø ' 1 7 " (9–15)
Locality Resolution code: 1 (16)
Local Authority code: Ø 5 8 (17–21 /)
Name of Local Authority (Shire etc.): MEADOWS

Nearest named place: N P C H E R R Y G A R D E N S (1–26)
Straight line distance from nearest place (km) (last digit ↓): 1 . 1 (27–31)
Direction from nearest place: S E (32–34 /) (↑ first letter)

Further details of location: L O D O R S E T V A L E R D (1–70 /)

Reserve or National Park? P R (1–2) N (3) Y = yes N = no
Reserve/Park Name .....
Reserve number (4–10)
Reserve class (11 /)

HABITAT

Altitude (m) (last digit ↓): H T 3 6 Ø (1–6)
Altitude Resolution Code: 1 (7)
Within 2 km of Coast? N (8) Y = yes N = no
Landform code: F L (9–10)
Aspect of Slope (x x x = no slope) (first letter →): X X X (11–13)
Surface Soil code: S (14)
Soil Colour code: B (15)
Vegetation Structure code: W L (16–17)
Vegetation restricted to road verge? Y (18) Y = yes N = no

If "x" (= other) recorded for any of above, please specify,

Signs of Fire? N (19) Y = yes N = no
If yes, approx. number of months ago. (Ø = less than 1 month) (20–21 /) ← (last digit)

Dominant species at Record Locality: acacia, eucalyptus

BANKSIAS PRESENT

	Name	Species code	Shrub (S) or Tree (T)	Population code	Flower code	New Shoot growth? (Y = yes N = no)	Response to fire code	Average Height (metres) (last digit ↓)	Pollinator code	Specify Name of Pollinator if Known
O B (1–2)	B. MARGINATA	M A R (3–6)	S (7)	1 (8)	C (9)	N (10)	(11–12)	1 . 5 (13–15)	N (16–18)	(19–21 /)
O B (1–2)		(3–6)	(7)	(8)	(9)	(10)	(11–12)	(13–15)	(16–18)	(19–21 /)
O B (1–2)		(3–6)	(7)	(8)	(9)	(10)	(11–12)	(13–15)	(16–18)	(19–21 /)
O B (1–2)		(3–6)	(7)	(8)	(9)	(10)	(11–12)	(13–15)	(16–18)	(19–21 /)
O B (1–2)		(3–6)	(7)	(8)	(9)	(10)	(11–12)	(13–15)	(16–18)	(19–21 /)

B S 1 (1–3) ← Number of Banksia species at this Locality (4–23 /)

Additional Remarks:



BANKSIA ATLAS — SIGHT RECORD SHEET

Use BLOCK LETTERS to fill in blank boxes ☐ inserting one letter per space.
Shaded boxes ☐ are "for office use only".
On dashed lines ..... use own handwriting.
If in doubt about a record, leave space blank.
Write zero as "Ø", seven as "7", letter i as "I", letter Z as "Z".

Map used and scale ..... NOARLUNGA 1:50 000 .....

Observer: R C L G A (1–5) | State code: S A (6–7) | Date of Observation Yr Mn Dy: 8 5 Ø 9 Ø 8 (8–13) | Locality No. for day: 4 (14/)

LOCALITY

Latitude: G D 3 5 Ø 5 3 Ø (1–8)
Longitude: 1 3 8 4 Ø 5 5 (9–15)
Locality Resolution code: 2 (16)
Local Authority code: Ø 5 8 (17–21 /)
Name of Local Authority (Shire etc.): MENDOCINO
Nearest named place: N P D O R S E T V A L E (1–26)
Straight line distance from nearest place (km) (last digit ↓): Ø . 7 (27–31)
Direction from nearest place: E S E (32–34 /) (↑ first letter)
Further details of location: L O 7 0 O M A L O N G D I R T T R A C K O F F M A T H E W S R D E O F M A C K R E A T H ' S C O T T A G E (1–70 /)
Reserve or National Park? P R (1–2) — N (3) Y = yes N = no
Reserve/Park Name .....
Reserve number (4–10)
Reserve class (11 /)

HABITAT

Altitude (m) (last digit ↓): H T 2 5 5 (1–6)
Altitude Resolution Code: 1 (7)
Within 2 km of Coast? N (8) Y = yes N = no
Landform code: G S (9–10)
Aspect of Slope (x x x = no slope) (first letter →): S E (11–13)
Surface Soil code: X (14)
Soil Colour code: B (15)
Vegetation Structure code: W L (16–17)
Vegetation restricted to road verge? N (18) Y = yes N = no
If "x" (= other) recorded for any of above, please specify,
Sand/gravel mix
Signs of Fire? N (19) Y = yes N = no
If yes, approx. number of months ago. (Ø = less than 1 month) (20–21 /) ←(last digit)
Dominant species at Record Locality: bracken, eucalyptus, accacia

BANKSIAS PRESENT

	Name	Species code	Shrub (S) or Tree (T)	Population code	Flower code	New Shoot growth?	Response to fire code	Average Height (metres) (last digit ↓)	Pollinator code	Specify Name of Pollinator if Known
OB (1–2)	B. MARGINATA	M A R (3–6)	S (7)	2 (8)	C (9)	N (10) Y = yes N = no	(11–12)	4 (13–15)	N (16–18)	(19–21 /)
OB (1–2)		(3–6)	(7)	(8)	(9)	(10)	(11–12)	(13–15)	(16–18)	(19–21 /)
OB (1–2)		(3–6)	(7)	(8)	(9)	(10)	(11–12)	(13–15)	(16–18)	(19–21 /)
OB (1–2)		(3–6)	(7)	(8)	(9)	(10)	(11–12)	(13–15)	(16–18)	(19–21 /)
OB (1–2)		(3–6)	(7)	(8)	(9)	(10)	(11–12)	(13–15)	(16–18)	(19–21 /)

B S 1 ← Number of Banksia species at this Locality (1–3)
(4–43 /)

Additional Remarks:



BANKSIA ATLAS — SIGHT RECORD SHEET

Use BLOCK LETTERS to fill in blank boxes ☐ inserting one letter per space.
Shaded boxes ☐ are "for office use only".
On dashed lines ..... use own handwriting.
If in doubt about a record, leave space blank.
Write zero as "Ø", seven as "7", letter i as "I", letter Z as "Z".

Map used and scale 1:50 000 NOARLUNGA

Observer: R C L G A (1–5) | State code: S A (6–7) | Date of Observation Yr Mn Dy: 8 5 Ø 9 Ø 8 (8–13) | Locality No. for day: 5 (14/)

LOCALITY

Latitude: G D 3 5 Ø 4 Ø Ø (1–8)
Longitude: 1 3 8 4 3 1 1 (9–15)
Locality Resolution code: 2 (16)
Local Authority code: Ø 5 8 (17–21 /)
Name of Local Authority (Shire etc.): MEADOWS

Nearest named place: N P B R A D B U R Y (1–26)
Straight line distance from nearest place (km) (last digit ↓): Ø . 8 (27–31)
Direction from nearest place: S W (32–34 /) (↑ first letter)

Further details of location: L O 8 0 O M S O F B R A D B U R Y A L O N G M O U N T B O L D R D (1–70 /)

Reserve or National Park? P R (1–2) — N (3) Y = yes N = no
Reserve/Park Name .....
Reserve number (4–10)
Reserve class (11 /)

HABITAT

Altitude (m) (last digit ↓): H T 4 2 5 (1–6)
Altitude Resolution Code: 1 (7)
Within 2 km of Coast? N (8) Y = yes N = no
Landform code: F L (9–10)
Aspect of Slope (x x x = no slope) (first letter →): X X X (11–13)
Surface Soil code: S (14)
Soil Colour code: B (15)
Vegetation Structure code: W L (16–17)
Vegetation restricted to road verge? Y (18) Y = yes N = no

If "x" (= other) recorded for any of above, please specify,

Signs of Fire? N (19) Y = yes N = no
If yes, approx. number of months ago. (Ø = less than 1 month) (20 21 /) ← (last digit)

Dominant species at Record Locality: eucalyptus, hakea

BANKSIAS PRESENT

	Name	Species code (3–6)	Shrub (S) or Tree (T) (7)	Population code (8)	Flower code (9)	New Shoot growth? (10) Y = yes N = no	Response to fire code (11–12)	Average Height (metres) (last digit ↓) (13–15)	Pollinator code (16–18)	Specify Name of Pollinator if Known (19–21 /)
O B (1–2)	B. MARGINATA	M A R	S	2	C	N		1	N	
O B (1–2)										
O B (1–2)										
O B (1–2)										
O B (1–2)										

B S 1 (1–3) ← Number of Banksia species at this Locality (4–43 /)

Additional Remarks:



BANKSIA ATLAS — SIGHT RECORD SHEET

Use BLOCK LETTERS to fill in blank boxes ☐ inserting one letter per space.
Shaded boxes ☐ are "for office use only".
On dashed lines ..... use own handwriting.
If in doubt about a record, leave space blank.
Write zero as "Ø", seven as "7", letter i as "I", letter Z as "Z".

Observer: R C L G A (1–5) | State code: S A (6–7) | Date of Observation Yr Mn Dy: 8 5 Ø 9 Ø 8 (8–13) | Locality No. for day: 6 (14)

Map used and scale: 1:50000 NOARLUNGA

LOCALITY

Latitude: G D 3 5° Ø 4' 1 5" (1–8)
Longitude: 1 3 8° 4 2' 5 6" (9–15)
Locality Resolution code: 2 (16)
Local Authority code: Ø 5 8 (17–21)
Name of Local Authority (Shire etc.): MEADOWS

Nearest named place: N P B R A D B U R Y (1–26)
Straight line distance from nearest place (km) (last digit): 1.3 (27–31)
Direction from nearest place: S W (32–34)
Further details of location: L O M O U N T B O L D R D (1–36)

Reserve or National Park? P R (1–2) | N (3) Y = yes N = no
Reserve/Park Name .....
Reserve number (4–10)
Reserve class (11)

HABITAT

Altitude (m) (last digit): H T 4 1 Ø (1–6)
Altitude Resolution Code: 1 (7)
Within 2 km of Coast? N (8) Y = yes N = no
Landform code: F L (9–10)
Aspect of Slope (x x x = no slope) (first letter): X X X (11–13)
Surface Soil code: S (14)
Soil Colour code: B (15)
Vegetation Structure code: W L (16–17)
Vegetation restricted to road verge? Y (18) Y = yes N = no

If "x" (= other) recorded for any of above, please specify,

Signs of Fire? N (19) Y = yes N = no
If yes, approx. number of months ago. (Ø = less than 1 month) (last digit) (20–21)
Dominant species at Record Locality: eucalyptus

BANKSIAS PRESENT

	Name	Species code	Shrub (S) or Tree (T)	Population code	Flower code	New Shoot growth? (Y = yes N = no)	Response to fire code	Average Height (metres) (last digit)	Pollinator code	Specify Name of Pollinator if Known
1–2		3–6	7	8	9	10	11–12	13–15	16–18	19–21
O B	B MARGINATA	M A R	S	2	C	N		1	N	
O B										
O B										
O B										
O B										

B S 1 (1–3) ← Number of Banksia species at this Locality (4–23)

Additional Remarks:

BANKSIA ATLAS — SIGHT RECORD SHEET

Use BLOCK LETTERS to fill in blank boxes ☐ inserting one letter per space.
Shaded boxes ☐ are "for office use only".
On dashed lines.....use own handwriting.
If in doubt about a record, leave space blank.
Write zero as "Ø", seven as "7", letter i as "I", letter Z as "Z".

Map used and scale 1:50000 NOARLUNGA

Observer: R C LGA (1–5) | State code: S A (6–7) | Date of Observation Yr Mn Dy: 85 Ø9 Ø8 (8–13) | Locality No. for day: 7 (14/)

LOCALITY

Latitude: G D 35 Ø4 3Ø (1–8) | Longitude: 138° 42' 37" (9–15) | Locality Resolution code: 2 (16) | Local Authority code: Ø 5 8 (17–21 /)

Name of Local Authority (Shire etc.): MEADOWS

Nearest named place: N P BRADBURY (1–26) | Straight line distance from nearest place (km) (last digit ↓): 2 (27–31) | Direction from nearest place: S W (32–34 /) (↑ first letter)

Further details of location: LO MOUNT BOLD RD (1–70 /)

Reserve or National Park? P R (1–2) | N (3) Y = yes N = no | Reserve/Park Name..... | Reserve number (4–10) | Reserve class (11 /)

HABITAT

Altitude (m) (last digit ↓): H T 395 (1–6) | Altitude Resolution Code: 1 (7)

Within 2 km of Coast? N (8) Y = yes N = no

Landform code: F L (9–10)

Aspect of Slope (x x x = no slope) (first letter →): X X X (11–13)

Surface Soil code: S (14) | Soil Colour code: B (15) | Vegetation Structure code: W L (16–17) | Vegetation restricted to road verge? Y (18) Y = yes N = no

If "x" (= other) recorded for any of above, please specify,

Signs of Fire? N (19) Y = yes N = no

If yes, approx. number of months ago. (Ø = less than 1 month) (20–21 /) ←(last digit)

Dominant species at Record Locality: eucalyptus

BANKSIAS PRESENT

	Name	Species code (3–6)	Shrub (S) or Tree (T) (7)	Population code (8)	Flower code (9)	New Shoot growth? (10) Y = yes N = no	Response to fire code (11–12)	Average Height (metres) (last digit ↓) (13–15)	Pollinator code (16–18)	Specify Name of Pollinator if Known (19–21 /)
OB (1–2)	B. MARGINATA	MAR	S	2	C	N		I	N	
OB										
OB										
OB										
OB										

BS 1 (1–3) ← Number of Banksia species at this Locality (4–43 /)

Additional Remarks:



BANKSIA ATLAS — SIGHT RECORD SHEET

Use BLOCK LETTERS to fill in blank boxes ☐ inserting one letter per space.
Shaded boxes ☐ are "for office use only".
On dashed lines.....use own handwriting.
If in doubt about a record, leave space blank.
Write zero as "Ø", seven as "7", letter i as "I", letter Z as "Z".

Observer: R C L G A (1–5) | State code: S A (6–7) | Date of Observation Yr Mn Dy: 8 5 Ø 9 Ø 8 (8–13) | Locality No. for day: 8 (14/)

Map used and scale 1:50000 NOARLUNGA

LOCALITY

Latitude: G D 3 5 ° Ø 4 ' 4 7 " (1–8)
Longitude: 1 3 8 ° 4 2 ' 2 Ø " (9–15)
Locality Resolution code: 2 (16)
Local Authority code: Ø 5 8 (17–21 /)
Name of Local Authority (Shire etc.): MEADOWS

Nearest named place: N P B R A D B U R Y (1–26)
Straight line distance from nearest place (km) (last digit ↓): 2 · 6 (27–31)
Direction from nearest place: S E (32–34 /)
Further details of location (first letter): L O MOUNT BOLD RD (1–70 /)

Reserve or National Park? P R (1–2) N (3) Y = yes N = no
Reserve/Park Name.....
Reserve number (4–10)
Reserve class (11 /)

HABITAT

Altitude (m) (last digit ↓): H T 4 Ø 5 (1–6)
Altitude Resolution Code: 1 (7)
Within 2 km of Coast? N (8) Y = yes N = no
Landform code: F L (9–10)
Aspect of Slope (x x x = no slope) (first letter): X X X (11–13)
Surface Soil code: C (14)
Soil Colour code: N (15)
Vegetation Structure code: W L (16–17)
Vegetation restricted to road verge? Y (18) Y = yes N = no
If "x" (= other) recorded for any of above, please specify,
Signs of Fire? N (19) Y = yes N = no
If yes, approx. number of months ago. (Ø = less than 1 month) (last digit) (20–21 /)
Dominant species at Record Locality: eucalyptus, hakea

BANKSIAS PRESENT

	Name	Species code	Shrub (S) or Tree (T)	Population code	Flower code	New Shoot growth?	Response to fire code	Average Height (metres) (last digit ↓)	Pollinator code	Specify Name of Pollinator if Known
OB (1–2)	B. MARGINATA	M A R (3–6)	S (7)	2 (8)	C (9)	N (10) Y = yes N = no	(11–12)	1 (13–15)	N (16–18)	(19–21 /)
OB (1–2)		(3–6)	(7)	(8)	(9)	(10)	(11–12)	(13–15)	(16–18)	(19–21 /)
OB (1–2)		(3–6)	(7)	(8)	(9)	(10)	(11–12)	(13–15)	(16–18)	(19–21 /)
OB (1–2)		(3–6)	(7)	(8)	(9)	(10)	(11–12)	(13–15)	(16–18)	(19–21 /)
OB (1–2)		(3–6)	(7)	(8)	(9)	(10)	(11–12)	(13–15)	(16–18)	(19–21 /)

B S 1 (1–3) ← Number of Banksia species at this Locality (4–23 /)

Additional Remarks:



BANKSIA ATLAS — SIGHT RECORD SHEET

Use BLOCK LETTERS to fill in blank boxes ☐ inserting one letter per space.
Shaded boxes ☐ are "for office use only".
On dashed lines ..... use own handwriting.
If in doubt about a record, leave space blank.
Write zero as "Ø", seven as "7", letter i as "I", letter Z as "Z".

Map used and scale 1:50000 NOARLUNGA

Observer: R C L G A (1–5) | State code: S A (6–7) | Date of Observation Yr Mn Dy: 8 5 Ø 9 Ø 8 (8–13) | Locality No. for day: 9 (14)

LOCALITY

Latitude: G D 3 5 Ø 5 1 Ø (1–8)
Longitude: 1 3 8 4 2 Ø 2 (9–15)
Locality Resolution code: 2 (16)
Local Authority code: Ø 5 8 (17–21)
Name of Local Authority (Shire etc.): MEADOWS

Nearest named place: N P D O R S E T V A L E (1–26)
Straight line distance from nearest place (km) (last digit): 2.3 (27–31)
Direction from nearest place: E (32–34)

Further details of location: L O M O U N T B O L D R D (1–36)

Reserve or National Park? P R (1–2): N (3) Y = yes N = no
Reserve/Park Name .....
Reserve number (4–10)
Reserve class (11)

HABITAT

Altitude (m) (last digit): H T 3 8 5 (1–6)
Altitude Resolution Code: I (7)

Within 2 km of Coast? N (8) Y = yes N = no
Landform code: F L (9–10)
Aspect of Slope (x x x = no slope) (first letter): X x x (11–13)

Surface Soil code: X (14)
Soil Colour code: N (15)
Vegetation Structure code: W L (16–17)
Vegetation restricted to road verge? N (18) Y = yes N = no

If "x" (= other) recorded for any of above, please specify,
gravel, clay, sand mix

Signs of Fire? N (19) Y = yes N = no
If yes, approx. number of months ago. (Ø = less than 1 month) (last digit) (20–21)

Dominant species at Record Locality: eucalyptus, hakea

BANKSIAS PRESENT

	Name	Species code	Shrub (S) or Tree (T)	Population code	Flower code	New Shoot growth?	Response to fire code	Average Height (metres) (last digit)	Pollinator code	Specify Name of Pollinator if Known
OB (1–2)	B. MARGINATA	M A R (3–6)	S (7)	2 (8)	C (9)	N (10) Y = yes N = no	(11–12)	1 (13–15)	N (16–18)	(19–21)
OB (1–2)		(3–6)	(7)	(8)	(9)	(10)	(11–12)	(13–15)	(16–18)	(19–21)
OB (1–2)		(3–6)	(7)	(8)	(9)	(10)	(11–12)	(13–15)	(16–18)	(19–21)
OB (1–2)		(3–6)	(7)	(8)	(9)	(10)	(11–12)	(13–15)	(16–18)	(19–21)
OB (1–2)		(3–6)	(7)	(8)	(9)	(10)	(11–12)	(13–15)	(16–18)	(19–21)

BS 1 (1–3) ← Number of Banksia species at this Locality (4–43)

Additional Remarks:



BANKSIA ATLAS — SIGHT RECORD SHEET

Use BLOCK LETTERS to fill in blank boxes ☐ inserting one letter per space.
Shaded boxes ☐ are "for office use only".
On dashed lines ..... use own handwriting.
If in doubt about a record, leave space blank.
Write zero as "Ø", seven as "7", letter i as "I", letter Z as "Z".

Map used and scale 1:50000 NOARLUNGA

Observer: R C L G A (1–5) | State code: S A (6–7) | Date of Observation Yr Mn Dy: 8 5 Ø 9 Ø 8 (8–13) | Locality No. for day: A (14)

LOCALITY

Latitude: G D 3 5 Ø 5 5 Ø (1–8)
Longitude: 1 3 8 4 2 Ø 3 (9–15)
Locality Resolution code: 2 (16)
Local Authority code: Ø 5 8 (17–21)
Name of Local Authority (Shire etc.): MEADOWS

Nearest named place: N P D O R S E T V A L E (1–26)
Straight line distance from nearest place (km) (last digit ↓): 2 · 6 (27–31)
Direction from nearest place: E S E (32–34) (↑ first letter)

Further details of location: L O M O U N T B O L D RD (1–70)

Reserve or National Park? P R (1–2) N (3) Y = yes N = no
Reserve/Park Name .....
Reserve number (4–10)
Reserve class (11)

HABITAT

Altitude (m) (last digit ↓): H T 4 Ø Ø (1–6)
Altitude Resolution Code: 1 (7)
Within 2 km of Coast? N (8) Y = yes N = no
Landform code: F L (9–10)
Aspect of Slope (x x x = no slope) (first letter →): X X X (11–13)
Surface Soil code: X (14)
Soil Colour code: N (15)
Vegetation Structure code: W L (16–17)
Vegetation restricted to road verge? N (18) Y = yes N = no

If "x" (= other) recorded for any of above, please specify,
gravel, sand, clay mix

Signs of Fire? N (19) Y = yes N = no
If yes, approx. number of months ago. (Ø = less than 1 month) (last digit) (20–21)

Dominant species at Record Locality: Pinus radiata, eucalyptus

BANKSIAS PRESENT

	Name	Species code	Shrub (S) or Tree (T)	Population code	Flower code	New Shoot growth?	Response to fire code	Average Height (metres) (last digit ↓)	Pollinator code	Specify Name of Pollinator if Known
OB (1–2)	B. MARGINATA	M A R (3–6)	S (7)	2 (8)	C (9)	N (10) Y = yes N = no	(11–12)	1 (13–15)	N (16–18)	(19–21)
OB		(3–6)	(7)	(8)	(9)	(10)	(11–12)	(13–15)	(16–18)	(19–21)
OB		(3–6)	(7)	(8)	(9)	(10)	(11–12)	(13–15)	(16–18)	(19–21)
OB		(3–6)	(7)	(8)	(9)	(10)	(11–12)	(13–15)	(16–18)	(19–21)
OB		(3–6)	(7)	(8)	(9)	(10)	(11–12)	(13–15)	(16–18)	(19–21)

B S 1 (1–3) ← Number of Banksia species at this Locality (4–43)

Additional Remarks:



BANKSIA ATLAS — SIGHT RECORD SHEET

Use BLOCK LETTERS to fill in blank boxes ☐ inserting one letter per space.
Shaded boxes ☐ are "for office use only".
On dashed lines ..... use own handwriting.
If in doubt about a record, leave space blank.
Write zero as "Ø", seven as "7", letter i as "I", letter Z as "Z".

Map used and scale 1:50000 NOARLUNGA

Observer: R C L G A (1–5) | State code: S A (6–7) | Date of Observation Yr Mn Dy: 8 5 Ø 9 Ø 8 (8–13) | Locality No. for day: B (14)

LOCALITY

Latitude: G D 3 5 Ø 6 Ø Ø (1–8)
Longitude: 1 3 8 4 1 3 7 (9–15)
Locality Resolution code: 2 (16)
Local Authority code: Ø 5 8 (17–21)
Name of Local Authority (Shire etc.): MEADOWS

Nearest named place: N P D O R S E T V A L E (1–26)
Straight line distance from nearest place (km) (last digit): 2 (27–31)
Direction from nearest place: S E (32–34)

Further details of location: L O M O U N T B O L D R D (1–36)

Reserve or National Park? N (3) Y = yes N = no
Reserve/Park Name .....
Reserve number (4–10)
Reserve class (11)

HABITAT

Altitude (m) (last digit): H T 3 5 Ø (1–6)
Altitude Resolution Code: 1 (7)

Within 2 km of Coast? N (8) Y = yes N = no
Landform code: F L (9–10)
Aspect of Slope (x x x = no slope) (first letter): x x x (11–13)

Surface Soil code: x (14)
Soil Colour code: N (15)
Vegetation Structure code: W L (16–17)
Vegetation restricted to road verge? N (18) Y = yes N = no

If "x" (= other) recorded for any of above, please specify,
gravel, sand, clay mix

Signs of Fire? N (19) Y = yes N = no
If yes, approx. number of months ago. (Ø = less than 1 month) (last digit) (20–21)

Dominant species at Record Locality: P. radiata, eucalyptus

BANKSIAS PRESENT

	Name	Species code	Shrub (S) or Tree (T)	Population code	Flower code	New Shoot growth? (Y = yes N = no)	Response to fire code	Average Height (metres) (last digit)	Pollinator code	Specify Name of Pollinator if Known
O B (1–2)	B. MARGINATA	M A R (3–6)	S (7)	2 (8)	C (9)	N (10)	(11–12)	1 (13–15)	N (16–18)	(19–21)
O B (1–2)		(3–6)	(7)	(8)	(9)	(10)	(11–12)	(13–15)	(16–18)	(19–21)
O B (1–2)		(3–6)	(7)	(8)	(9)	(10)	(11–12)	(13–15)	(16–18)	(19–21)
O B (1–2)		(3–6)	(7)	(8)	(9)	(10)	(11–12)	(13–15)	(16–18)	(19–21)
O B (1–2)		(3–6)	(7)	(8)	(9)	(10)	(11–12)	(13–15)	(16–18)	(19–21)

B S 1 (1–3) ← Number of Banksia species at this Locality (4–43)

Additional Remarks:



BANKSIA ATLAS — SIGHT RECORD SHEET

Use BLOCK LETTERS to fill in blank boxes ☐ inserting one letter per space.
Shaded boxes ☐ are "for office use only".
On dashed lines ..... use own handwriting.
If in doubt about a record, leave space blank.
Write zero as "Ø", seven as "7", letter i as "I", letter Z as "Z".

Map used and scale 1:50000 NOARLUNGA

Observer: R C L G A (1–5) | State code: S A (6–7) | Date of Observation Yr Mn Dy: 8 5 Ø 8 Ø 4 (8–13) | Locality No. for day: 3 (14/)

LOCALITY

Latitude: G D 3 5 ° Ø 3 ' 3 6 " (1–8)
Longitude: 1 3 8 ° 3 5 ' 1 7 " (9–15)
Locality Resolution code: 2 (16)
Local Authority code: Ø 5 8 (17–21 /)
Name of Local Authority (Shire etc.): MEADOWS

Nearest named place: N P T O R R E S A N W I N E R Y (1–26)
Straight line distance from nearest place (km) (last digit ↓): Ø . 3 (27–31)
Direction from nearest place: N W (32–34 /) (↑ first letter)

Further details of location (1–70 /):
L O C O R N E R O F D A V E Y S R D . A N D A B I O N A S T .

Reserve or National Park? P R (1–2) — N (3) Y = yes N = no
Reserve/Park Name .....
Reserve number (4–10)
Reserve class (11 /)

HABITAT

Altitude (m) (last digit ↓): H T 1 7 Ø (1–6)
Altitude Resolution Code: 1 (7)
Within 2 km of Coast? N (8) Y = yes N = no
Landform code: G S (9–10)
Aspect of Slope (x x x = no slope) (first letter →): S E . (11–13)
Surface Soil code: S (14)
Soil Colour code: W (15)
Vegetation Structure code: G R (16–17)
Vegetation restricted to road verge? Y (18) Y = yes N = no

If "x" (= other) recorded for any of above, please specify,

Signs of Fire? N (19) Y = yes N = no
If yes, approx. number of months ago. (Ø = less than 1 month) (last digit →) (20–21 /)

Dominant species at Record Locality: B. marginata

BANKSIAS PRESENT

	Name	Species code	Shrub (S) or Tree (T)	Population code	Flower code	New Shoot growth? (Y = yes N = no)	Response to fire code	Average Height (metres) (last digit ↓)	Pollinator code	Specify Name of Pollinator if Known
O B (1–2)	B. MARGINATA	M A R (3–6)	T (7)	2 (8)	C (9)	N (10)	(11–12)	6 . 5 (13–15)	N (16–18)	(19–21 /)
O B (1–2)		(3–6)	(7)	(8)	(9)	(10)	(11–12)	(13–15)	(16–18)	(19–21 /)
O B (1–2)		(3–6)	(7)	(8)	(9)	(10)	(11–12)	(13–15)	(16–18)	(19–21 /)
O B (1–2)		(3–6)	(7)	(8)	(9)	(10)	(11–12)	(13–15)	(16–18)	(19–21 /)
O B (1–2)		(3–6)	(7)	(8)	(9)	(10)	(11–12)	(13–15)	(16–18)	(19–21 /)

B S 1 (1–3) ← Number of Banksia species at this Locality (4–43 /)

Additional Remarks: This is a group of 12 marginatas growing in a tight group on several acres of land cleared years ago for subdivision. These trees will probably be cleared in the next year or so to make way for housing.



BANKSIA ATLAS — SIGHT RECORD SHEET

Use BLOCK LETTERS to fill in blank boxes ☐ inserting one letter per space.
Shaded boxes ☐ are "for office use only".
On dashed lines ..... use own handwriting.
If in doubt about a record, leave space blank.
Write zero as "Ø", seven as "7", letter i as "I", letter Z as "Z".

Observer: R C L G A (1–5) | State code: S A (6–7) | Date of Observation Yr Mn Dy: 8 5 Ø 8 Ø 5 (8–13) | Locality No. for day: 1 (14)

Map used and scale 1:50000 NOARLUNGA

LOCALITY

Latitude: G D 3 5 Ø 8 ' 4 2 " (1–8)
Longitude: 1 3 8 4 2 ' 3 8 " (9–15)
Locality Resolution code: 2 (16)
Local Authority code: Ø 5 8 (17–21)
Name of Local Authority (Shire etc.): MEADOWS

Nearest named place: N P K A N G A R I L L A (1–26)
Straight line distance from nearest place (km) (last digit ↓): 2 · 5 (27–31)
Direction from nearest place: E N E (32–34) (↑ first letter)

Further details of location: L O E N T R A N C E T O "A I A D R I E" O N C U T H I L L R D (1–70)

Reserve or National Park? P R (1–2) N (3) Y = yes N = no
Reserve/Park Name .....
Reserve number (4–10)
Reserve class (11)

HABITAT

Altitude (m) (last digit ↓): H T 3 6 Ø (1–6)
Altitude Resolution Code: 1 (7)

Within 2 km of Coast? N (8) Y = yes N = no
Landform code: G S (9–10)
Aspect of Slope (x x x = no slope) (first letter →): S (11–13)

Surface Soil code: C (14)
Soil Colour code: N (15)
Vegetation Structure code: W L (16–17)
Vegetation restricted to road verge? Y (18) Y = yes N = no

If "x" (= other) recorded for any of above, please specify,

Signs of Fire? N (19) Y = yes N = no
If yes, approx. number of months ago. (Ø = less than 1 month) (last digit ←) (20–21)

Dominant species at Record Locality: acacia pycnanthus, eucalyptus, Pinus radia, B. marginata, Lakea

BANKSIAS PRESENT

	Name	Species code	Shrub (S) or Tree (T)	Population code	Flower code	New Shoot growth? (Y = yes N = no)	Response to fire code	Average Height (metres) (last digit ↓)	Pollinator code	Specify Name of Pollinator if Known
OB (1–2)	B. MARGINATA	M A R (3–6)	(7)	2 (8)	C (9)	N (10)	(11–12)	1 · 5 (13–15)	N (16–18)	(19–21)
OB										
OB										
OB										
OB										

B S 1 (1–3) ← Number of Banksia species at this Locality (4–43)

Additional Remarks:



BANKSIA ATLAS — SIGHT RECORD SHEET

Use BLOCK LETTERS to fill in blank boxes ☐ inserting one letter per space.
Shaded boxes ☐ are "for office use only".
On dashed lines ..... use own handwriting.
If in doubt about a record, leave space blank.
Write zero as "Ø", seven as "7", letter i as "I", letter Z as "Z".

Map used and scale 1:50000 Topo Series NOARLUNGA

Observer: R C L G A (1–5) | State code: S A (6–7) | Date of Observation Yr Mn Dy: 8 5 Ø 8 Ø 5 (8–13) | No. for day: 2 (14)

LOCALITY

Latitude: G D 3 5 Ø 8 ' 2 9 " (1–8)
Longitude: 1 3 8 4 1 Ø Ø (9–15)
Locality Resolution code: 2 (16)
Local Authority code: Ø 5 8 (17–21)
Name of Local Authority (Shire etc.): MEADOWS

Nearest named place: N P K A N G A R I L L A (1–26)
Straight line distance from nearest place (km) (last digit): 2.5 (27–31)
Direction from nearest place: E N E (32–34) (first letter)

Further details of location: L O C U T H I L L R D N O F "A I R D R I E" (1–70)

Reserve or National Park? P R (1–2) N (3) Y = yes N = no
Reserve/Park Name .....
Reserve number (4–10)
Reserve class (11)

HABITAT

Altitude (m) (last digit): H T 3 8 Ø (1–6)
Altitude Resolution Code: 1 (7)

Within 2 km of Coast? N (8) Y = yes N = no
Landform code: F L (9–10)
Aspect of Slope (x x x = no slope) (first letter): x x x (11–13)

Surface Soil code: C (14)
Soil Colour code: N (15)
Vegetation Structure code: W L (16–17)
Vegetation restricted to road verge? Y (18) Y = yes N = no

If "x" (= other) recorded for any of above, please specify,

Signs of Fire? N (19) Y = yes N = no
If yes, approx. number of months ago. (Ø = less than 1 month) (last digit) (20–21)

Dominant species at Record Locality: yacca, acacia, B. marginata, hakea, eucalyptus

BANKSIAS PRESENT

	Name	Species code	Shrub (S) or Tree (T)	Popu-lation code	Flower code	New Shoot growth? (Y = yes N = no)	Response to fire code	Average Height (metres) (last digit)	Pollinator code	Specify Name of Pollinator if Known
OB (1–2)	B. MARGINATA	M A R (3–6)	S (7)	3 (8)	C (9)	N (10)	(11–12)	2 (13–15)	N (16–18)	(19–21)
OB (1–2)		(3–6)	(7)	(8)	(9)	(10)	(11–12)	(13–15)	(16–18)	(19–21)
OB (1–2)		(3–6)	(7)	(8)	(9)	(10)	(11–12)	(13–15)	(16–18)	(19–21)
OB (1–2)		(3–6)	(7)	(8)	(9)	(10)	(11–12)	(13–15)	(16–18)	(19–21)
OB (1–2)		(3–6)	(7)	(8)	(9)	(10)	(11–12)	(13–15)	(16–18)	(19–21)

BS 1 (1–3) ← Number of Banksia species at this Locality (4–43)

Additional Remarks:



BANKSIA ATLAS — SIGHT RECORD SHEET

Use BLOCK LETTERS to fill in blank boxes ☐ inserting one letter per space.
Shaded boxes ☐ are "for office use only".
On dashed lines ..... use own handwriting.
If in doubt about a record, leave space blank.
Write zero as "Ø", seven as "7", letter i as "I", letter Z as "Z".

Observer: R C L G A (1–5) | State code: S A (6–7) | Date of Observation Yr Mn Dy: 8 5 Ø S Ø 5 (8–13) | Locality No. for day: 3 (14)

Map used and scale 1:50 000 NOARLUNGA

LOCALITY

Latitude: G D 3 5 Ø 8 ' 1 5 " (1–8)
Longitude: 1 3 8 ° 4 Ø ' 4 8 " (9–15)
Locality Resolution code: 2 (16)
Local Authority code: Ø 5 8 (17–21)
Name of Local Authority (Shire etc.): MEADOWS

Nearest named place: N P K A N G A R I L L A (1–26)
Straight line distance from nearest place (km) (last digit): 2 . 5 (27–31)
Direction from nearest place: N E (32–34) (first letter)

Further details of location (1–70):
LOSADDLE BAGS RD NEAR INTERSECTION
WITH CUT HILL RD

Reserve or National Park? P R (1–2) — N (3) Y = yes N = no
Reserve/Park Name .....
Reserve number (4–10)
Reserve class (11)

HABITAT

Altitude (m) (last digit): H T 3 9 Ø (1–6)
Altitude Resolution Code: 1 (7)
Within 2 km of Coast? N (8) Y = yes N = no
Landform code: H T (9–10)
Aspect of Slope (x x x = no slope) (first letter): X x x (11–13)
Surface Soil code: C (14)
Soil Colour code: N (15)
Vegetation Structure code: W L (16–17)
Vegetation restricted to road verge? Y (18) Y = yes N = no
If "x" (= other) recorded for any of above, please specify,
.....
.....
Signs of Fire? N (19) Y = yes N = no
If yes, approx. number of months ago. (Ø = less than 1 month) (last digit) (20–21)
Dominant species at Record Locality: yacca, eucalyptus,
acacia, B. marginata, hakea

BANKSIAS PRESENT

	Name	Species code	Shrub (S) or Tree (T)	Population code	Flower code	New Shoot growth? Y = yes N = no	Response to fire code	Average Height (metres) (last digit)	Pollinator code	Specify Name of Pollinator if Known
OB (1–2)	B. MARGINATA	MAR (3–6)	(7)	3 (8)	C (9)	N (10)	(11–12)	2 (13–15)	N (16–18)	(19–21)
OB										
OB										
OB										
OB										

BS 1 (1–3) ← Number of Banksia species at this Locality (4–43)

Additional Remarks:



BANKSIA ATLAS — SIGHT RECORD SHEET

Use BLOCK LETTERS to fill in blank boxes ☐ inserting one letter per space.
Shaded boxes ☐ are "for office use only".
On dashed lines.....use own handwriting.
If in doubt about a record, leave space blank.
Write zero as "Ø", seven as "7", letter i as "I", letter Z as "Z".

Observer: R C L G A (1–5) | State code: S A (6–7) | Date of Observation Yr Mn Dy: 8 5 Ø 8 Ø 5 (8–13) | Locality No. for day: 4 (14)

Map used and scale 1:50000 NORRLUNGA

LOCALITY

Latitude: G D 3 5 Ø 8 1 2 (1–8)
Longitude: 1 3 8 4 1 1 1 (9–15)
Locality Resolution code: 1 (16)
Local Authority code: Ø 5 8 (17–21)
Name of Local Authority (Shire etc.): MEADOWS

Nearest named place: N P K A N G A R I L L A (1–26)
Straight line distance from nearest place (km) (last digit): 3 (27–31)
Direction from nearest place: N E (32–34) (first letter)

Further details of location:
L O B O O T H I L L R D N E A R I N T E R S E C T I O N
W I T H R A Z O R B A C K R D
(1–70)

Reserve or National Park? P R (1–2) | N (3) Y = yes N = no
Reserve/Park Name.....
Reserve number (4–10)
Reserve class (11)

HABITAT

Altitude (m) (last digit): H T 3 8 5 (1–6)
Altitude Resolution Code: 1 (7)
Within 2 km of Coast? N (8) Y = yes N = no
Landform code: H T (9–10)
Aspect of Slope (x x x = no slope) (first letter): X X X (11–13)
Surface Soil code: S (14)
Soil Colour code: B (15)
Vegetation Structure code: W L (16–17)
Vegetation restricted to road verge? Y (18) Y = yes N = no

If "x" (= other) recorded for any of above, please specify,

Signs of Fire? N (19) Y = yes N = no
If yes, approx. number of months ago. (Ø = less than 1 month) (last digit) (20–21)

Dominant species at Record Locality: eucalyptus, yacca

BANKSIAS PRESENT

	Name	Species code	Shrub (S) or Tree (T)	Population code	Flower code	New Shoot growth?	Response to fire code	Average Height (metres) (last digit)	Pollinator code	Specify Name of Pollinator if Known
O B (1–2)	B. MARGINATA	M A R (3–6)	. (7)	3 (8)	C (9)	N (10) Y = yes N = no	(11–12)	2 (13–15)	N (16–18)	(19–21)
O B		(3–6)	(7)	(8)	(9)	(10)	(11–12)	(13–15)	(16–18)	(19–21)
O B		(3–6)	(7)	(8)	(9)	(10)	(11–12)	(13–15)	(16–18)	(19–21)
O B		(3–6)	(7)	(8)	(9)	(10)	(11–12)	(13–15)	(16–18)	(19–21)
O B		(3–6)	(7)	(8)	(9)	(10)	(11–12)	(13–15)	(16–18)	(19–21)

B S 1 (1–3) ← Number of Banksia species at this Locality (4–43)

Additional Remarks:



BANKSIA ATLAS — SIGHT RECORD SHEET

Use BLOCK LETTERS to fill in blank boxes ☐ inserting one letter per space.
Shaded boxes ☐ are "for office use only".
On dashed lines.....use own handwriting.
If in doubt about a record, leave space blank.
Write zero as "Ø", seven as "7", letter i as "I", letter Z as "Z".

Observer: R C L G A (1–5) | State code: S A (6–7) | Date of Observation Yr Mn Dy: 8 5 Ø 8 Ø 5 (8–13) | Locality No. for day: 5 (14)

Map used and scale 1:50000 NOARLUNGA

LOCALITY

Latitude: G D 3 5 Ø 8 1 Ø (1–8)
Longitude: 1 3 8 4 1 4.6 (9–15)
Locality Resolution code: 2 (16)
Local Authority code: Ø 5 8 (17–21)
Name of Local Authority (Shire etc.): MEADOWS
Nearest named place: N P K A N G A R I L L A (1–26)
Straight line distance from nearest place (km) (last digit ↓): 3.3 (27–31)
Direction from nearest place: N E (32–34) (↑ first letter)
Further details of location: L O R A Z O R B A C K RD 2.5K F R O M "A I R D R I E" (1–70)
Reserve or National Park? P R (1–2) | N (3) Y = yes N = no
Reserve/Park Name.....
Reserve number (4–10)
Reserve class (11)

HABITAT

Altitude (m) (last digit ↓): H T 3 6 6 (1–6)
Altitude Resolution Code: 1 (7)
Within 2 km of Coast? N (8) Y = yes N = no
Landform code: H T (9–10)
Aspect of Slope (x x x = no slope) (first letter →): X X X (11–13)
Surface Soil code: S (14)
Soil Colour code: B (15)
Vegetation Structure code: W L (16–17)
Vegetation restricted to road verge? Y (18) Y = yes N = no
If "x" (= other) recorded for any of above, please specify,
Signs of Fire? N (19) Y = yes N = no
If yes, approx. number of months ago. (Ø = less than 1 month) (20–21) ←(last digit)
Dominant species at Record Locality: yacca, eucalyptus, B marginata

BANKSIAS PRESENT

	Name	Species code	Shrub (S) or Tree (T)	Population code	Flower code	New Shoot growth? Y = yes N = no	Response to fire code	Average Height (metres) (last digit ↓)	Pollinator code	Specify Name of Pollinator if Known
O B (1–2)	B. MARGINATA	M A R (3–6)	(7)	2 (8)	C (9)	N (10)	(11–12)	2 (13–15)	N (16–18)	(19–21)
O B (1–2)		(3–6)	(7)	(8)	(9)	(10)	(11–12)	(13–15)	(16–18)	(19–21)
O B (1–2)		(3–6)	(7)	(8)	(9)	(10)	(11–12)	(13–15)	(16–18)	(19–21)
O B (1–2)		(3–6)	(7)	(8)	(9)	(10)	(11–12)	(13–15)	(16–18)	(19–21)
O B (1–2)		(3–6)	(7)	(8)	(9)	(10)	(11–12)	(13–15)	(16–18)	(19–21)

B S 1 (1–3) ←Number of Banksia species at this Locality (4–43)

Additional Remarks:

A45



BANKSIA ATLAS — SIGHT RECORD SHEET

Use BLOCK LETTERS to fill in blank boxes ☐ inserting one letter per space.
Shaded boxes ☐ are "for office use only".
On dashed lines ..... use own handwriting.
If in doubt about a record, leave space blank.
Write zero as "Ø", seven as "7", letter i as "I", letter Z as "Z".

Observer: RCLGA (1–5) | State code: SA (6–7) | Date of Observation Yr Mn Dy: 85/06/25 (8–13) | Locality No. for day: 1 (14)

Map used and scale: 1:50 000 TOPO SERIES NOARLUNGA

LOCALITY

Latitude: GD 35 Ø 7′ 52″ (1–8)
Longitude: 138 39′ Ø Ø (9–15)
Locality Resolution code: 2 (16)
Local Authority code: Ø 5 8 (17–21)
Name of Local Authority (Shire etc.): MEADOWS

Nearest named place: NP KANGARILLA (1–26)
Straight line distance from nearest place (km) (last digit ↓): 2.2 (27–31)
Direction from nearest place: NNW (32–34) (↑ first letter)

Further details of location (1–70):
LOSAND RD SOUTH OF INTERSECTION WITH
MAIN ROAD

Reserve or National Park? PR (1–2) N (3) Y = yes N = no
Reserve/Park Name:
Reserve number (4–10):
Reserve class (11):

HABITAT

Altitude (m) (last digit ↓): HT 220 (1–6)
Altitude Resolution Code: 1 (7)
Within 2 km of Coast? N (8) Y = yes N = no
Landform code: FL (9–10)
Aspect of Slope (x x x = no slope) (first letter →): XXX (11–13)
Surface Soil code: L (14)
Soil Colour code: B (15)
Vegetation Structure code: WL (16–17)
Vegetation restricted to road verge? Y (18) Y = yes N = no

If "x" (= other) recorded for any of above, please specify.

Signs of Fire? N (19) Y = yes N = no
If yes, approx. number of months ago. (Ø = less than 1 month) (20–21) (last digit)

Dominant species at Record Locality: Eucalyptus, accacia

BANKSIAS PRESENT

	Name	Species code	Shrub (S) or Tree (T)	Population code	Flower code	New Shoot growth?	Response to fire code	Average Height (metres) (last digit ↓)	Pollinator code	Specify Name of Pollinator if Known
OB (1–2)	B. MARGINATA	MAR (3–6)	T (7)	3 (8)	A (9)	Y (10) Y = yes N = no	(11–12)	2.Ø (13–15)	N (16–18)	(19–21)
OB										
OB										
OB										
OB										

BS 1 (1–3) ← Number of Banksia species at this Locality (4–43)

Additional Remarks:

BANKSIA ATLAS — SIGHT RECORD SHEET

Use BLOCK LETTERS to fill in blank boxes ☐ inserting one letter per space.
Shaded boxes ☐ are "for office use only".
On dashed lines ..... use own handwriting.
If in doubt about a record, leave space blank.
Write zero as "Ø", seven as "7", letter i as "I", letter Z as "Z".

Map used and scale 1:50000 TOPO SERIES NOARLUNGA

Observer	State code	Date of Observation Yr Mn Dy	Locality No. for day
RCLGA	SA	85Ø625	2

LOCALITY

Latitude	Longitude	Locality Resolution code	Local Authority code	Name of Local Authority (Shire etc.)
GD35Ø828"	138°38'59"	2	Ø58	MEADOWS

Nearest named place: NP KANGARILLA

Straight line distance from nearest place (km) (last digit): ~~NNW~~ 1 - 3

Direction from nearest place: ~~1.3~~ NNW (first letter)

Further details of location: LO SAND RD

Reserve or National Park? PR N (Y = yes, N = no)

Reserve/Park Name

Reserve number

Reserve class

HABITAT

Altitude (m) (last digit): HT 2ØØ

Altitude Resolution Code: 1

Within 2 km of Coast? N (Y = yes, N = no)

Landform code: GS

Aspect of Slope (x x x = no slope) (first letter): SW

Surface Soil code: S

Soil Colour code: R

Vegetation Structure code: WL

Vegetation restricted to road verge? Y (Y = yes, N = no)

If "x" (= other) recorded for any of above, please specify,

Signs of Fire? N (Y = yes, N = no)

If yes, approx. number of months ago. (Ø = less than 1 month) (last digit)

Dominant species at Record Locality: Eucalyptus, yacca

BANKSIAS PRESENT

Name	Species code	Shrub (S) or Tree (T)	Population code	Flower code	New Shoot growth? (Y = yes, N = no)	Response to fire code	Average Height (metres) (last digit)	Pollinator code	Specify Name of Pollinator if Known
OB B. ORNATA	ORN	S	1	A	Y		2.Ø	N	
OB B. MARGINATA	MAR	T	2	A	Y		3.Ø		
OB									
OB									
OB									

BS 2 ← Number of Banksia species at this Locality

Additional Remarks:

A45



BANKSIA ATLAS — SIGHT RECORD SHEET

Use BLOCK LETTERS to fill in blank boxes ☐ inserting one letter per space.
Shaded boxes ☐ are "for office use only".
On dashed lines ..... use own handwriting.
If in doubt about a record, leave space blank.
Write zero as "Ø", seven as "7", letter i as "I", letter Z as "Z".

Map used and scale 1:50000 TOPO SERIES NOARLUNGA

Observer: R C L G A (1–5) | State code: S A (6–7) | Date of Observation Yr Mn Dy: 8 5 Ø 6 2 5 (8–13) | Locality No. for day: 3 (14)

LOCALITY

Latitude: G D 3 5 Ø 8 Ø 5 (1–8)
Longitude: 1 3 8 3 9 1 2 (9–15)
Locality Resolution code: 2 (16)
Local Authority code: Ø 5 8 (17–21)
Name of Local Authority (Shire etc.): MEADOWS

Nearest named place: N P K A N G A R I L L A (1–26)
Straight line distance from nearest place (km) (last digit ↓): 1 • 7 (27–31)
Direction from nearest place: N N W (32–34) (↑ first letter)

Further details of location (1–70):
L O D O U G L A S G U L L Y R D N E A R I N T E R S E C T I O N
W I T H M A I N R O A D

Reserve or National Park? P R (1–2) — N (3) Y = yes N = no
Reserve/Park Name .....
Reserve number (4–10)
Reserve class (11)

HABITAT

Altitude (m) (last digit ↓): H T 1 9 5 (1–6)
Altitude Resolution Code: 1 (7)

Within 2 km of Coast? N (8) Y = yes N = no
Landform code: G S (9–10)
Aspect of Slope (x x x = no slope) (first letter →): S W (11–13)

Surface Soil code: L (14)
Soil Colour code: B (15)
Vegetation Structure code: W L (16–17)
Vegetation restricted to road verge? Y (18) Y = yes N = no

If "x" (= other) recorded for any of above, please specify,

Signs of Fire? N (19) Y = yes N = no
If yes, approx. number of months ago. (Ø = less than 1 month) (20–21) ← (last digit)

Dominant species at Record Locality: Eucalyptus, yacca

BANKSIAS PRESENT

	Name	Species code	Shrub (S) or Tree (T)	Popu-lation code	Flower code	New Shoot growth? (Y = yes N = no)	Response to fire code	Average Height (metres) (last digit ↓)	Pollinator code	Specify Name of Pollinator if Known
O B (1–2)	B. MARGINATA	M A R (3–6)	T (7)	3 (8)	A (9)	Y (10)	(11–12)	2 • 5 (13–15)	N (16–18)	(19–21)
O B (1–2)		(3–6)	(7)	(8)	(9)	(10)	(11–12)	(13–15)	(16–18)	(19–21)
O B (1–2)		(3–6)	(7)	(8)	(9)	(10)	(11–12)	(13–15)	(16–18)	(19–21)
O B (1–2)		(3–6)	(7)	(8)	(9)	(10)	(11–12)	(13–15)	(16–18)	(19–21)
O B (1–2)		(3–6)	(7)	(8)	(9)	(10)	(11–12)	(13–15)	(16–18)	(19–21)

B S 1 (1–3) ← Number of Banksia species at this Locality
(4–43)

Additional Remarks:



BANKSIA ATLAS — SIGHT RECORD SHEET

Use BLOCK LETTERS to fill in blank boxes ☐ inserting one letter per space.
Shaded boxes ☐ are "for office use only".
On dashed lines ..... use own handwriting.
If in doubt about a record, leave space blank.
Write zero as "Ø", seven as "7̶", letter i as "I", letter Z as "Z̶".

Observer: R C LGA (1 2 3 4 5) | State code: S A (6 7) | Date of Observation Yr Mn Dy: 8 5 Ø 4 1 9 (8 9 10 11 12 13) | Locality No. for day: 8 (14/)

Map used and scale 1:50000 NOARLUNGA

LOCALITY

Latitude: G D 3 5 Ø 3 4.Ø (1 2 3 4 5 6 7 8) — 40
Longitude: 1 3 8 3 6 2 Ø (9 10 11 12 13 14 15)
Locality Resolution code: 2 (16)
Local Authority code: Ø 5 8 (17 18 19 20 21 /)
Name of Local Authority (Shire etc.): MEADOWS

Nearest named place: N P C O R O M A N D E L V A L L E Y (1 2 3 4 5 6 7 8 9 10 11 12 13 14 15 16 17 18 19 20 21 22 23 24 25 26)
Straight line distance from nearest place (km) (last digit ↓): 1 • 6 (27 28 29 30 31)
Direction from nearest place: S W (32 33 34 / (↑ first letter))

Further details of location: L O E I Ø Ø M F R O M M A R I E N B E R G W I N E R Y E N T R A N C E O N B L A C K R O A D (1 2 3 4 5 6 7 8 9 10 11 12 13 14 15 16 17 18 19 20 21 22 23 24 25 26 27 28 29 30 31 32 33 34 35 36 / 37 38 39 40 41 42 43 44 45 46 47 48 49 50 51 52 53 54 55 56 57 58 59 60 61 62 63 64 65 66 67 68 69 70 /)

Reserve or National Park? P R (1 2) — N (3) Y = yes N = no
Reserve/Park Name .....
Reserve number (4 5 6 7 8 9 10)
Reserve class (11 /)

HABITAT

Altitude (m) (last digit ↓): H T 1 9 Ø (1 2 3 4 5 6)
Altitude Resolution Code: 1 (7)
Within 2 km of Coast? N (8) Y = yes N = no
Landform code: S S (9 10)
Aspect of Slope (x x x = no slope) (first letter →): S (11 12 13)
Surface Soil code: X (14)
Soil Colour code: N (15)
Vegetation Structure code: W L (16 17)
Vegetation restricted to road verge? Y (18) Y = yes N = no

If "x" (= other) recorded for any of above, please specify,
GRAVEL & CLAY MIX (this soil dumped here from nearby road cutting)

Signs of Fire? N (19) Y = yes N = no
If yes, approx. number of months ago. (Ø = less than 1 month) (20 21 / ← (last digit))

Dominant species at Record Locality: Eucalyptus

BANKSIAS PRESENT

	Name	Species code	Shrub (S) or Tree (T)	Popu-lation code	Flower code	New Shoot growth?	Response to fire code	Average Height (metres) (last digit ↓)	Pollinator code	Specify Name of Pollinator if Known
O B (1 2)	B MARGINATA	M A R (3 4 5 6)	T (7)	1 (8)	A (9)	N (10) Y = yes N = no	(11 12)	6 • 5 (13 14 15)	4 (16 17 18)	Bees (19 20 21 /)
O B (1 2)		(3 4 5 6)	(7)	(8)	(9)	(10)	(11 12)	(13 14 15)	(16 17 18)	(19 20 21 /)
O B (1 2)		(3 4 5 6)	(7)	(8)	(9)	(10)	(11 12)	(13 14 15)	(16 17 18)	(19 20 21 /)
O B (1 2)		(3 4 5 6)	(7)	(8)	(9)	(10)	(11 12)	(13 14 15)	(16 17 18)	(19 20 21 /)
O B (1 2)		(3 4 5 6)	(7)	(8)	(9)	(10)	(11 12)	(13 14 15)	(16 17 18)	(19 20 21 /)

B S 1 (1 2 3) ← Number of Banksia species at this Locality (4 5 6 7 8 9 10 11 12 13 14 15 16 17 18 19 20 21 22 23 / 24 25 26 27 28 29 30 31 32 33 34 35 36 37 38 39 40 41 42 43 /)

Additional Remarks: Only 3 large trees in this group

A45



BANKSIA ATLAS — SIGHT RECORD SHEET

Use BLOCK LETTERS to fill in blank boxes ☐ inserting one letter per space.
Shaded boxes ☐ are "for office use only".
On dashed lines ..... use own handwriting.
If in doubt about a record, leave space blank.
Write zero as "Ø", seven as "7", letter i as "I", letter Z as "Z".

Observer: R C L G A (1–5) | State code: S A (6–7) | Date of Observation Yr Mn Dy: 8 5 Ø 4 1 9 (8–13) | Locality No. for day: 9 (14)

Map used and scale: 1:50000 TOPO SERIES NOARLUNGA

LOCALITY

Latitude: G D 3 5 Ø 3 7 Ø (1–8)
Longitude: 1 3 8 3 5 5 Ø (9–15)
Locality Resolution code: 2 (16)
Local Authority code: Ø 5 8 (17–21) /
Name of Local Authority (Shire etc.): MEADOWS

Nearest named place: N P F L A G S T A F F H I L L (1–26)
Straight line distance from nearest place (km) (last digit ↓): 1.4 (27–31)
Direction from nearest place: S E (32–34) / (↑ first letter)

Further details of location (1–70):
L O W I Ø Ø M A L O N G M A N N I N G R D F R O M J U N C T
I O N W I T H B L A C K R D

Reserve or National Park? P R (1–2) | N (3) Y = yes N = no
Reserve/Park Name .....
Reserve number (4–10)
Reserve class (11) /

HABITAT

Altitude (m) (last digit ↓): H T (1–2) | 1 9 Ø (4–6)
Altitude Resolution Code: 1 (7)

Within 2 km of Coast? N (8) Y = yes N = no
Landform code: F L (9–10)
Aspect of Slope (x x x = no slope) (first letter →): X X X (11–13)

Surface Soil code: S (14)
Soil Colour code: W (15)
Vegetation Structure code: W L (16–17)
Vegetation restricted to road verge? Y (18) Y = yes N = no

If "x" (= other) recorded for any of above, please specify,

Signs of Fire? N (19) Y = yes N = no
If yes, approx. number of months ago. (Ø = less than 1 month) (20–21) ← (last digit) /

Dominant species at Record Locality: Eucalyptus

BANKSIAS PRESENT

	Name	Species code (3–6)	Shrub (S) or Tree (T) (7)	Population code (8)	Flower code (9)	New Shoot growth? (10) Y = yes N = no	Response to fire code (11–12)	Average Height (metres) (last digit ↓) (13–15)	Pollinator code (16–18)	Specify Name of Pollinator if Known (19–21) /
OB (1–2)	B MARGINATA	M A R	T	1	A	N		5.Ø	N	
OB										
OB										
OB										
OB										

BS 1 (1–3) ← Number of Banksia species at this Locality (4–43) /

Additional Remarks: 4 trees in this group

BANKSIA ATLAS — SIGHT RECORD SHEET

Use BLOCK LETTERS to fill in blank boxes ☐ inserting one letter per space.
Shaded boxes ☐ are "for office use only".
On dashed lines ..... use own handwriting.
If in doubt about a record, leave space blank.
Write zero as "Ø", seven as "7̸", letter i as "I", letter Z as "Z̸".

Observer: R C L G A (1–5) | State code: S A (6–7) | Date of Observation Yr Mn Dy: 8 5 Ø 4 1 9 (8–13) | Locality No. for day: A (14)

Map used and scale: 1:50000 TOPO SERIES NOARLUNGA

LOCALITY

Latitude: G D 3 5 Ø 3 5 Ø (1–8) | Longitude: 1 3 8 3 5 3 Ø (9–15) | Locality Resolution code: 2 (16) | Local Authority code: Ø 5 8 (17–21) /

Name of Local Authority (Shire etc.): MEADOWS

Nearest named place (1–26): N P F L A G S T A F F H I L L

Straight line distance from nearest place (km) (last digit ↓): 1.3 (27–31)

Direction from nearest place: S S E (32–34) / (↑ first letter)

Further details of location (1–70):
L O M A N N I N G R D B E T W E E N E M E R A L D A V E A N D
E N T R A N C E T O T O R R E S A N W I N E R Y /

Reserve or National Park? P R (1–2) | N (3) Y = yes N = no

Reserve/Park Name .....

Reserve number (4–10) | Reserve class (11) /

HABITAT

Altitude (m) (last digit ↓): H T 1 7 Ø (1–6)

Altitude Resolution Code: 1 (7)

Within 2 km of Coast? N (8) Y = yes N = no

Landform code: F L (9–10)

Aspect of Slope (x x x = no slope) (first letter →): X X X (11–13)

Surface Soil code: S (14)

Soil Colour code: W (15)

Vegetation Structure code: W L (16–17)

Vegetation restricted to road verge? Y (18) Y = yes N = no

If "x" (= other) recorded for any of above, please specify,

.....

.....

Signs of Fire? N (19) Y = yes N = no

If yes, approx. number of months ago. (Ø = less than 1 month) (20–21) ← (last digit) /

Dominant species at Record Locality: Eucalyptus

.....

.....

BANKSIAS PRESENT

	Name	Species code (3–6)	Shrub (S) or Tree (T) (7)	Population code (8)	Flower code (9)	New Shoot growth? (10) Y = yes N = no	Response to fire code (11–12)	Average Height (metres) (last digit ↓) (13–15)	Pollinator code (16–18)	Specify Name of Pollinator if Known (19–21) /
OB (1–2)	B. MARGINATA	M A R	T	2	A	N		G . Ø	N	
OB										
OB										
OB										
OB										

BS 1 (1–3) ← Number of Banksia species at this Locality

Additional Remarks: 13 trees in this group

(4–43) /

A45

BANKSIA ATLAS — SIGHT RECORD SHEET

Use BLOCK LETTERS to fill in blank boxes ☐ inserting one letter per space.
Shaded boxes ☐ are "for office use only".
On dashed lines ..... use own handwriting.
If in doubt about a record, leave space blank.
Write zero as "Ø", seven as "7", letter i as "I", letter Z as "Z".

Observer: R C L G A (1–5) | State code: S A (6–7) | Date of Observation Yr Mn Dy: 8 5 Ø 4 1 9 (8–13) | Locality No. for day: B (14)

Map used and scale: 1:50000 TOPO SERIES NOARLUNGA

LOCALITY

Latitude: G D 3 5 Ø 4 3 Ø (1–8)
Longitude: 1 3 8 3 5 2 Ø (9–15)
Locality Resolution code: 2 (16)
Local Authority code: Ø 5 8 (17–21)
Name of Local Authority (Shire etc.): MEADOWS

Nearest named place: N P A B E R F O Y L E P A R K (1–26)
Straight line distance from nearest place (km) (last digit): Ø (31)
Direction from nearest place: Ø (32–34) (first letter)

Further details of location (1–70):
L O T A Y L O R S R D . B E T W E E N H A P P Y V A L L E Y O V
A L A N D R E I D A V E O N B O T H S I D E S

Reserve or National Park? P R (1–2) | N (3) Y = yes N = no
Reserve/Park Name:
Reserve number (4–10):
Reserve class (11):

HABITAT

Altitude (m) (last digit ↓): H T 1 7 Ø (1–6)
Altitude Resolution Code: 1 (7)
Within 2 km of Coast? N (8) Y = yes N = no
Landform code: F L (9–10)
Aspect of Slope (x x x = no slope) (first letter): X X X (11–13)
Surface Soil code: S (14)
Soil Colour code: W (15)
Vegetation Structure code: W L (16–17)
Vegetation restricted to road verge? Y (18) Y = yes N = no

If "x" (= other) recorded for any of above, please specify,

Signs of Fire? N (19) Y = yes N = no
If yes, approx. number of months ago. (Ø = less than 1 month) (last digit) (20–21)

Dominant species at Record Locality: Eucalyptus, olives, B. marginata.

BANKSIAS PRESENT

OB (1–2)	Name	Species code (3–6)	Shrub (S) or Tree (T) (7)	Population code (8)	Flower code (9)	New Shoot growth? (10) Y = yes N = no	Response to fire code (11–12)	Average Height (metres) (last digit ↓) (13–15)	Pollinator code (16–18)	Specify Name of Pollinator if Known (19–21)
B	B. MARGINATA	M A R	T	2	A	N		6 • 5	N	

BS 1 (1–3) ← Number of Banksia species at this Locality (4–43)

Additional Remarks: 14 trees in this sighting



BANKSIA ATLAS — SIGHT RECORD SHEET

Use BLOCK LETTERS to fill in blank boxes ☐ inserting one letter per space.
Shaded boxes ☐ are "for office use only".
On dashed lines ..... use own handwriting.
If in doubt about a record, leave space blank.
Write zero as "Ø", seven as "7", letter i as "I", letter Z as "Z".

Observer: R C L G A (1–5) | State code: S A (6–7) | Date of Observation Yr Mn Dy: 8 5 Ø 4 1 7 (8–13) | Locality No. for day: 2 (14)

Map used and scale: 1:50000 TOPO SERIES NOARLUNGA

LOCALITY

Latitude: G D 3 5 Ø 4 5 Ø (1–8)
Longitude: 1 3 8 3 7 1 Ø (9–15)
Locality Resolution code: 2 (16)
Local Authority code: Ø 5 8 (17–21) /
Name of Local Authority (Shire etc.): MEADOWS

Nearest named place: N P C L A R E N D O N (1–26)
Straight line distance from nearest place (km) (last digit ↓): 3 · 3 (27–31)
Direction from nearest place: N N W (32–34) / (↑ first letter)

Further details of location (1–70 /):
L O C O R O M A N D E L V A L L E Y R O A D 2 O O M S O U T H
O F E N T R A N C E T O L U T H E R A N Y O U T H C A M P

Reserve or National Park? P R (1–2) — N (3) Y = yes N = no
Reserve/Park Name .....
Reserve number (4–10)
Reserve class (11) /

HABITAT

Altitude (m) (last digit ↓): H T 3 5 Ø (1–6)
Altitude Resolution Code: 1 (7)
Within 2 km of Coast? N (8) Y = yes N = no
Landform code: S S (9–10)
Aspect of Slope (x x x = no slope) (first letter →): E (11–13)
Surface Soil code: C (14)
Soil Colour code: B (15)
Vegetation Structure code: W L (16–17)
Vegetation restricted to road verge? Y (18) Y = yes N = no

If "x" (= other) recorded for any of above, please specify,

Signs of Fire? N (19) Y = yes N = no
If yes, approx. number of months ago. (Ø = less than 1 month) (20–21) ← (last digit) /

Dominant species at Record Locality: Eucalyptus

BANKSIAS PRESENT

	Name	Species code (3–6)	Shrub (S) or Tree (T) (7)	Population code (8)	Flower code (9)	New Shoot growth? (10) Y = yes N = no	Response to fire code (11–12)	Average Height (metres) (last digit ↓) (13–15)	Pollinator code (16–18)	Specify Name of Pollinator if Known (19–21) /
O B (1–2)	B. MARGINATA	M A R	T	1	A	N		2 · 0	N	
O B										
O B										
O B										
O B										

B S 1 (1–3) ← Number of Banksia species at this Locality (4–43 /)

Additional Remarks:

BANKSIA ATLAS — SIGHT RECORD SHEET

Use BLOCK LETTERS to fill in blank boxes ☐ inserting one letter per space.
Shaded boxes ☐ are "for office use only".
On dashed lines ..... use own handwriting.
If in doubt about a record, leave space blank.
Write zero as "Ø", seven as "7", letter i as "I", letter Z as "Z".

Observer: R C L G A (1–5) | State code: S A (6–7) | Date of Observation Yr Mn Dy: 8 5 Ø 4 1 7 (8–13) | Locality No. for day: 3 (14/)

Map used and scale 1:50000 TOPOSERIES NOARLUNGA

LOCALITY

Latitude: G D 3 5 ° Ø 6 ' 3 Ø " (1–8)
Longitude: 1 3 8 ° 3 5 ' 4 Ø " (9–15)
Locality Resolution code: 2 (16)
Local Authority code: Ø 5 8 (17–21 /)
Name of Local Authority (Shire etc.): MEADOWS

Nearest named place: N P C L A R E N D O N (1–26)
Straight line distance from nearest place (km) (last digit ↓): 3 · Ø (27–31)
Direction from nearest place: W (32–34 /)
Further details of location (1–70 /):
L O OPPOSITE TRENNERT WINERY PIGGOT
RANGE ROAD

Reserve or National Park? P R (1–2): N (3) Y = yes N = no
Reserve/Park Name .....
Reserve number (4–10)
Reserve class (11 /)

HABITAT

Altitude (m) (last digit ↓): H T 3 4 Ø (1–6)
Altitude Resolution Code: 1 (7)
Within 2 km of Coast? N (8) Y = yes N = no
Landform code: H T (9–10)
Aspect of Slope (x x x = no slope) (first letter →): X X X (11–13)
Surface Soil code: L (14)
Soil Colour code: B (15)
Vegetation Structure code: W L (16–17)
Vegetation restricted to road verge? Y (18) Y = yes N = no

If "x" (= other) recorded for any of above, please specify,

Signs of Fire? N (19) Y = yes N = no
If yes, approx. number of months ago. (Ø = less than 1 month) (20–21 /) ← (last digit)

Dominant species at Record Locality: Eucalyptus, acacias, Yaccas, Hakeas

BANKSIAS PRESENT

	Name	Species code	Shrub (S) or Tree (T)	Population code	Flower code	New Shoot growth?	Response to fire code	Average Height (metres) (last digit ↓)	Pollinator code	Specify Name of Pollinator if Known
OB (1–2)	B. MARGINATA	M A R (3–6)	T (7)	2 (8)	A (9)	N (10) Y = yes N = no	(11–12)	4 · 0 (13–15)	N (16–18)	(19–21 /)
OB		(3–6)	(7)	(8)	(9)	(10)	(11–12)	(13–15)	(16–18)	(19–21 /)
OB		(3–6)	(7)	(8)	(9)	(10)	(11–12)	(13–15)	(16–18)	(19–21 /)
OB		(3–6)	(7)	(8)	(9)	(10)	(11–12)	(13–15)	(16–18)	(19–21 /)
OB		(3–6)	(7)	(8)	(9)	(10)	(11–12)	(13–15)	(16–18)	(19–21 /)

BS 1 (1–3) ← Number of Banksia species at this Locality (4–23 /)

Additional Remarks:

BANKSIA ATLAS — SIGHT RECORD SHEET

Use BLOCK LETTERS to fill in blank boxes ☐ inserting one letter per space.
Shaded boxes ☐ are "for office use only".
On dashed lines ..... use own handwriting.
If in doubt about a record, leave space blank.
Write zero as "Ø", seven as "7", letter i as "I", letter Z as "Z".

Map used and scale 1:50000 TOPO SERIES NOARLUNGA

Observer: R C L G A (1–5) | State code: S A (6–7) | Date of Observation Yr Mn Dy: 8 5 Ø 4 1 8 (8–13) | Locality No. for day: 1 (14/)

LOCALITY

Latitude: G D 3 5 Ø 3 5 Ø (1–8) | Longitude: 1 3 8 3 4 5 Ø (9–15) | Locality Resolution code: 2 (16) | Local Authority code: Ø 5 8 (17–21 /) | Name of Local Authority (Shire etc.): MEADOWS

Nearest named place: N P A B E R F O Y L E P A R K H U B (1–26) | Straight line distance from nearest place (km) (last digit ↓): 1.4 (27–31) | Direction from nearest place: N W (32–34 /) (↑ first letter)

Further details of location: L O R E S E R V O I R D R I V E N O R T H O F H A M S R O A D J U N C T I O N (1–70 /)

Reserve or National Park? P R (1–2) | N (3) Y = yes N = no | Reserve/Park Name ..... | Reserve number (4–10) | Reserve class (11 /)

HABITAT

Altitude (m) (last digit ↓): H T 1 7 0 (1–6) | Altitude Resolution Code: 1 (7)

Within 2 km of Coast? N (8) Y = yes N = no | Landform code: G S (9–10) | Aspect of Slope (x x x = no slope) (first letter →): S (11–13)

Surface Soil code: S (14) | Soil Colour code: W (15) | Vegetation Structure code: W L (16–17) | Vegetation restricted to road verge? N (18) Y = yes N = no

If "x" (= other) recorded for any of above, please specify,

Signs of Fire? N (19) Y = yes N = no | If yes, approx. number of months ago. (Ø = less than 1 month) ← (last digit) (20–21 /)

Dominant species at Record Locality: B. Marginata, eucalyptus, olives

BANKSIAS PRESENT

	Name	Species code (3–6)	Shrub (S) or Tree (T) (7)	Population code (8)	Flower code (9)	New Shoot growth? (10) Y = yes N = no	Response to fire code (11–12)	Average Height (metres) (last digit ↓) (13–15)	Pollinator code (16–18)	Specify Name of Pollinator if Known (19–21 /)
O B (1–2)	B. MARGINATA	M A R	T	2	A	N		8.Ø	1	New Holland Honeyeaters Red Wattlebirds
O B										
O B										
O B										
O B										

B S 1 (1–3) ← Number of Banksia species at this Locality (4–43 /)

Additional Remarks: Few flowers still, majority have finished, approx 50 trees

A45

BANKSIA ATLAS — SIGHT RECORD SHEET

Use BLOCK LETTERS to fill in blank boxes ☐ inserting one letter per space.
Shaded boxes ☐ are "for office use only".
On dashed lines ..... use own handwriting.
If in doubt about a record, leave space blank.
Write zero as "Ø", seven as "7", letter i as "I", letter Z as "Z".

Map used and scale 1:50000 TOPO SERIES NOARLUNGA

Observer: R C L G A (1–5) | State code: S A (6–7) | Date of Observation Yr Mn Dy: 8 5 Ø 4 1 8 (8–13) | Locality No. for day: 2 (14/)

LOCALITY

Latitude: G D 3 5 Ø 3 2 Ø (1–8) | Longitude: 1 3 8 3 4 4 Ø (9–15) | Locality Resolution code: 2 (16) | Local Authority code: Ø 5 8 (17–21 /)

Name of Local Authority (Shire etc.): MEADOWS

Nearest named place: N P F L A G S T A F F H I L L P.O. (1–26)

Straight line distance from nearest place (km) (last digit ↓): 0 . 8 (27–31)

Direction from nearest place: W (32–34 /) (↑ first letter)

Further details of location (1–70 /):
L O RESERVOIR DRIVE SOUTH OF DUMPHRIES
ST. AND IN HAPPY VALLEY RESERVOIR

Reserve or National Park? P R (1–2): N (3) Y = yes N = no

Reserve/Park Name .....

Reserve number (4–10) | Reserve class (11 /)

HABITAT

Altitude (m) (last digit ↓): H T . 1 8 0 (1–6)

Altitude Resolution Code: 1 (7)

Within 2 km of Coast? N (8) Y = yes N = no

Landform code: F L (9–10)

Aspect of Slope (x x x = no slope) (first letter →): X X X (11–13)

Surface Soil code: S (14)

Soil Colour code: W (15)

Vegetation Structure code: W L (16–17)

Vegetation restricted to road verge? N (18) Y = yes N = no

If "x" (= other) recorded for any of above, please specify,

Signs of Fire? N (19) Y = yes N = no

If yes, approx. number of months ago. (Ø = less than 1 month) (20–21 /) ←(last digit)

Dominant species at Record Locality: B. marginata, eucalypts, acacia, olive trees

BANKSIAS PRESENT

	Name	Species code (3–6)	Shrub (S) or Tree (T) (7)	Population code (8)	Flower code (9)	New Shoot growth? (10) Y = yes N = no	Response to fire code (11–12)	Average Height (metres) (last digit ↓) (13–15)	Pollinator code (16–18)	Specify Name of Pollinator if Known (19–21 /)
O B (1–2)	B MARGINATA	M A R	T	2	A	N		7 . Ø	1	New Holland Honeyeaters, Red Wattlebirds
O B										
O B										
O B										
O B										

B S 1 (1–3) ← Number of Banksia species at this Locality

(4–43 /)

Additional Remarks: Approx 30 trees; only a few flowers.

A45



BANKSIA ATLAS — SIGHT RECORD SHEET

Use BLOCK LETTERS to fill in blank boxes ☐ inserting one letter per space.
Shaded boxes ☐ are "for office use only".
On dashed lines ..... use own handwriting.
If in doubt about a record, leave space blank.
Write zero as "Ø", seven as "7", letter i as "I", letter Z as "Z".

Observer: R C L G A (1–5) | State code: S A (6–7) | Date of Observation Yr Mn Dy: 8 5 Ø 4 1 8 (8–13) | Locality No. for day: 3 (14)

Map used and scale 1:50 000 TOPO SERIES NOARLUNGA

LOCALITY

Latitude: G D 3 5 Ø 3 4 Ø (1–8)
Longitude: 1 3 8 3 4 4 Ø (9–15)
Locality Resolution code: 2 (16)
Local Authority code: Ø 5 S (17–21)
Name of Local Authority (Shire etc.): MEADOWS

Nearest named place: N P F L A G S T A F F H I L L P.O. (1–26)
Straight line distance from nearest place (km) (last digit ↓): 1.1 (27–31)
Direction from nearest place: S W (32–34) (↑ first letter)

Further details of location (1–36):
L O RESERVOIR DRIVE AND IN HAPPY VALLE
Y RESERVOIR PROPERTY (37–70)

Reserve or National Park? P R (1–2) — N (3) Y = yes N = no
Reserve/Park Name .....
Reserve number (4–10)
Reserve class (11)

HABITAT

Altitude (m) (last digit ↓): H T 1 7 5 (1–6)
Altitude Resolution Code: 1 (7)

Within 2 km of Coast? N (8) Y = yes N = no
Landform code: G S (9–10)
Aspect of Slope (x x x = no slope) (first letter →): S (11–13)

Surface Soil code: S (14)
Soil Colour code: W (15)
Vegetation Structure code: W L (16–17)
Vegetation restricted to road verge? N (18) Y = yes N = no

If "x" (= other) recorded for any of above, please specify, ...

Signs of Fire? N (19) Y = yes N = no
If yes, approx. number of months ago. (Ø = less than 1 month) (20–21) ← (last digit)

Dominant species at Record Locality: B. Marginata, eucalyptus, accacias, olive trees.

BANKSIAS PRESENT

OB	Name	Species code	Shrub (S) or Tree (T)	Population code	Flower code	New Shoot growth?	Response to fire code	Average Height (metres) (last digit ↓)	Pollinator code	Specify Name of Pollinator if Known	
1 2		3 4 5 6	7	8	9	10	11 12	13 14 15	16 17 18		19 20 21
O B	B. MARGINATA	M A R	T	2	A	N (Y = yes N = no)		7.0	1	New Holland honeyeaters Red Wattlebirds	
O B											
O B											
O B											
O B											

BS 1 ← Number of Banksia species at this Locality (1–3)

Additional Remarks: Approx 60 trees, only a few flowering cones left.

A45



BANKSIA ATLAS — SIGHT RECORD SHEET

Use BLOCK LETTERS to fill in blank boxes ☐ inserting one letter per space.
Shaded boxes ☐ are "for office use only".
On dashed lines ..... use own handwriting.
If in doubt about a record, leave space blank.
Write zero as "Ø", seven as "7", letter i as "I", letter Z as "Z".

Map used and scale 1:50 000 TOPO SERIES ECHUNGA 6627-1

Observer	State code	Date of Observation (Yr Mn Dy)	Locality No. for day
RCLGA	SA	85Ø127	3

LOCALITY

Latitude: GD 35°11'ØØ"
Longitude: 138°46'ØØ"
Locality Resolution code: 2
Local Authority code: Ø58
Name of Local Authority (Shire etc.): MEADOWS

Nearest named place: NP MEADOWS
Straight line distance from nearest place (km) (last digit): 1
Direction from nearest place: E (first letter)

Further details of location: LO E 1KM OF MEADOWS JUST AFTER STRATH ALBYN TURNOFF ON RIGHT OF ROAD

Reserve or National Park? PR N (Y = yes, N = no)
Reserve/Park Name
Reserve number
Reserve class

HABITAT

Altitude (m) (last digit): HT 39Ø
Altitude Resolution Code: 1
Within 2 km of Coast? N (Y = yes, N = no)
Landform code: SS
Aspect of Slope (x x x = no slope) (first letter): E
Surface Soil code: G
Soil Colour code: B
Vegetation Structure code: WL
Vegetation restricted to road verge? Y ~~N~~ (Y = yes, N = no)

If "x" (= other) recorded for any of above, please specify,

Signs of Fire? Y (Y = yes, N = no)
If yes, approx. number of months ago. (Ø = less than 1 month): 23 (last digit)

Dominant species at Record Locality: Eucalyptus

BANKSIAS PRESENT

Name	Species code	Shrub (S) or Tree (T)	Population code	Flower code	New Shoot growth? (Y = yes, N = no)	Response to fire code	Average Height (metres) (last digit)	Pollinator code	Specify Name of Pollinator if Known
OB B MARGINATA	MAR	T	1	C	Y	T	4.5	N	
OB									
OB									
OB									
OB									

BS1 ← Number of Banksia species at this Locality

Additional Remarks: Only 3 trees, few flowers forming; just on the edge of Ash Wednesday fire damaged area. (16/2/83) Adjacent to dense eucalyptus woods, all fire damaged.

A45

BANKSIA ATLAS — SIGHT RECORD SHEET

Use BLOCK LETTERS to fill in blank boxes ☐ inserting one letter per space.
Shaded boxes ☐ are "for office use only".
On dashed lines ..... use own handwriting.
If in doubt about a record, leave space blank.
Write zero as "Ø", seven as "7", letter i as "I", letter Z as "Z".

Observer: RC LGA (1–5) | State code: SA (6–7) | Date of Observation Yr Mn Dy: 85 Ø1 27 (8–13) | Locality No. for day: 4 (14)

Map used and scale: 1:50 000 TOPO SERIES NOARLUNGA 6627-IV & PT.6527-I

LOCALITY

Latitude: GD 35 1 Ø 2 Ø (1–8)
Longitude: 138 42 4 Ø (9–15)
Locality Resolution code: 2 (16)
Local Authority code: Ø58 (17–21)
Name of Local Authority (Shire etc.): MEADOWS
Nearest named place: NP MEADOWS (1–26)
Straight line distance from nearest place (km) (last digit): 5 (27–31)
Direction from nearest place: WNW (32–34) (first letter)
Further details of location (1–70):
LO WNW 5KM OF MEADOWS ON RIGHT SIDE
OF ROAD TO KANGARILLA
Reserve or National Park? PR: N (Y = yes, N = no) (1–3)
Reserve/Park Name:
Reserve number (4–10)
Reserve class (11)

HABITAT

Altitude (m) (last digit): HT 34Ø (1–6)
Altitude Resolution Code: 1 (7)
Within 2 km of Coast? N (Y = yes, N = no) (8)
Landform code: GS (9–10)
Aspect of Slope (x x x = no slope): (first letter) E (11–13)
Surface Soil code: C (14)
Soil Colour code: B (15)
Vegetation Structure code: WL (16–17)
Vegetation restricted to road verge? Y (Y = yes, N = no) (18)
If "x" (= other) recorded for any of above, please specify,
Signs of Fire? N (Y = yes, N = no) (19)
If yes, approx. number of months ago. (Ø = less than 1 month) (last digit) (20–21)
Dominant species at Record Locality: Eucalyptus

BANKSIAS PRESENT

OB	Name	Species code (3–6)	Shrub (S) or Tree (T) (7)	Population code (8)	Flower code (9)	New Shoot growth? (10) Y = yes, N = no	Response to fire code (11–12)	Average Height (metres) (last digit) (13–15)	Pollinator code (16–18)	Specify Name of Pollinator if Known (19–21)
1 2	B. MARGINATA	MAR	T	2	A	Y		4.0	N	
1 2										
1 2										
1 2										
1 2										

BS 1 ← Number of Banksia species at this Locality (1–3)

Additional Remarks (24–43): Approx. 50 trees in the group; nearly all tall and spindly with a few older ones mixed in.



BANKSIA ATLAS — SIGHT RECORD SHEET

Use BLOCK LETTERS to fill in blank boxes ☐ inserting one letter per space.
Shaded boxes ☐ are "for office use only".
On dashed lines ..... use own handwriting.
If in doubt about a record, leave space blank.
Write zero as "Ø", seven as "7", letter i as "I", letter Z as "Z".

Observer: R C L G A (1–5) | State code: S A (6–7) | Date of Observation Yr Mn Dy: 8 5 Ø 1 2 7 (8–13) | Locality No. for day: 5 (14/)

Map used and scale: 1:50000 TOPO SERIES NOARLUNGA 6627-IV & PT6527-1

LOCALITY

Latitude: G D 3 5 Ø 8 ' 3 Ø " (1–8)
Longitude: 1 3 8 ° 3 9 ' 3 Ø " (9–15)
Locality Resolution code: 2 (16)
Local Authority code: Ø 5 8 (17–21 /)
Name of Local Authority (Shire etc.): MEADOWS

Nearest named place: N P K A N G A R I L L A (1–26)
Straight line distance from nearest place (km) (last digit ↓): 1 (27–31)
Direction from nearest place: N (32–34 /) (↑ first letter)

Further details of location (1–70 /):
L O N 1 K M K A N G A R I L L A O N L E F T J U S T P A S T
O V A L O P P O S I T E Y A R O O N A R O A D

Reserve or National Park? P R (1–2) N (3) Y = yes N = no
Reserve/Park Name .....
Reserve number (4–10)
Reserve class (11 /)

HABITAT

Altitude (m) (last digit ↓): H T 2 Ø Ø (1–6)
Altitude Resolution Code: 1 (7)
Within 2 km of Coast? N (8) Y = yes N = no
Landform code: F L (9–10)
Aspect of Slope (x x x = no slope) (first letter →): X X X (11–13)
Surface Soil code: S (14)
Soil Colour code: W (15)
Vegetation Structure code: G R (16–17)
Vegetation restricted to road verge? Y (18) Y = yes N = no

If "x" (= other) recorded for any of above, please specify, ...

Signs of Fire? N (19) Y = yes N = no
If yes, approx. number of months ago. (Ø = less than 1 month) (20–21 /) ← (last digit)

Dominant species at Record Locality: Bracken fern and grass

BANKSIAS PRESENT

	Name	Species code	Shrub (S) or Tree (T)	Population code	Flower code	New Shoot growth? (Y = yes N = no)	Response to fire code	Average Height (metres) (last digit ↓)	Pollinator code	Specify Name of Pollinator if Known
O B (1–2)	B. MARGINATA	M A R (3–6)	T (7)	2 (8)	C (9)	Y (10)	(11–12)	3 · 5 (13–15)	N (16–18)	(19–21 /)
O B (1–2)		(3–6)	(7)	(8)	(9)	(10)	(11–12)	(13–15)	(16–18)	(19–21 /)
O B (1–2)		(3–6)	(7)	(8)	(9)	(10)	(11–12)	(13–15)	(16–18)	(19–21 /)
O B (1–2)		(3–6)	(7)	(8)	(9)	(10)	(11–12)	(13–15)	(16–18)	(19–21 /)
O B (1–2)		(3–6)	(7)	(8)	(9)	(10)	(11–12)	(13–15)	(16–18)	(19–21 /)

B S 1 (1–3) ← Number of Banksia species at this Locality (4–23 /)

Additional Remarks: Approx 12 trees in this group.

A45

BANKSIA ATLAS — SIGHT RECORD SHEET

Use BLOCK LETTERS to fill in blank boxes ☐ inserting one letter per space.
Shaded boxes ☐ are "for office use only".
On dashed lines ..... use own handwriting.
If in doubt about a record, leave space blank.
Write zero as "Ø", seven as "7", letter i as "I", letter Z as "Z".

Map used and scale 1:50000 TOPO SERIES NOARLUNGA 6627-IV & PT 6527-1

Observer: R C LGA (1–5) | State code: S A (6–7) | Date of Observation Yr Mn Dy: 8 5 Ø 1 2 7 (8–13) | Locality No. for day: 6 (14/)

LOCALITY

Latitude: G D 3 5 Ø 8 3 Ø (1–8)
Longitude: 1 3 8 3 9 3 Ø (9–15)
Locality Resolution code: 2 (16)
Local Authority code: Ø 5 8 (17–21 /)
Name of Local Authority (Shire etc.): MEADOWS

Nearest named place: N P K A N G A R I L L A (1–26)
Straight line distance from nearest place (km) (last digit): 1 (27–31)
Direction from nearest place: N (32–34 /) (first letter)

Further details of location: L O B O T H S I D E S O F Y A R O O N A R D 1 K M N O R T H / K A N G A R I L L A (1–70 /)

Reserve or National Park? P R (1–2): N (3) Y = yes N = no
Reserve/Park Name .....
Reserve number (4–10)
Reserve class (11 /)

HABITAT

Altitude (m) (last digit ↓): H T 2 Ø Ø (1–6)
Altitude Resolution Code: 1 (7)

Within 2 km of Coast?: N (8) Y = yes N = no
Landform code: F L (9–10)
Aspect of Slope (x x x = no slope) (first letter →): X X X (11–13)

Surface Soil code: S (14)
Soil Colour code: W (15)
Vegetation Structure code: W L (16–17)
Vegetation restricted to road verge?: Y (18) Y = yes N = no

If "x" (= other) recorded for any of above, please specify,

Signs of Fire?: N (19) Y = yes N = no
If yes, approx. number of months ago. (Ø = less than 1 month) (last digit) (20–21 /)

Dominant species at Record Locality: Eucalyptus

BANKSIAS PRESENT

	Name	Species code	Shrub (S) or Tree (T)	Population code	Flower code	New Shoot growth?	Response to fire code	Average Height (metres) (last digit ↓)	Pollinator code	Specify Name of Pollinator if Known
OB (1–2)	B. MARGINATA	M A R (3–6)	T (7)	2 (8)	C (9)	Y (10) Y = yes N = no	(11–12)	2 · Ø (13–15)	N (16–18)	(19–21 /)
OB		(3–6)	(7)	(8)	(9)	(10)	(11–12)	(13–15)	(16–18)	(19–21 /)
OB		(3–6)	(7)	(8)	(9)	(10)	(11–12)	(13–15)	(16–18)	(19–21 /)
OB		(3–6)	(7)	(8)	(9)	(10)	(11–12)	(13–15)	(16–18)	(19–21 /)
OB		(3–6)	(7)	(8)	(9)	(10)	(11–12)	(13–15)	(16–18)	(19–21 /)

BS 1 ← Number of Banksia species at this Locality (1–3)
(4–43 /)

Additional Remarks: <50 trees in the group.

A45

BANKSIA ATLAS — SIGHT RECORD SHEET

Use BLOCK LETTERS to fill in blank boxes ☐ inserting one letter per space.
Shaded boxes ☐ are "for office use only".
On dashed lines ..... use own handwriting.
If in doubt about a record, leave space blank.
Write zero as "Ø", seven as "7", letter i as "I", letter Z as "Z".

Observer: R C L G A (1–5) | State code: S A (6–7) | Date of Observation Yr Mn Dy: 8 5 Ø 1 2 7 (8–13) | Locality No. for day: 7 (14/)

Map used and scale: 1:50000 TOPO SERIES NOARLUNGA 6627-1 VAPT 6527-1

LOCALITY

Latitude: G D 3 5 Ø 8 3 Ø (1–8)
Longitude: 1 3 8 3 9 5 Ø (9–15)
Locality Resolution code: 2 (16)
Local Authority code: Ø 5 8 (17–21 /)
Name of Local Authority (Shire etc.): MEADOWS

Nearest named place: N P K A N G A R I L L A (1–26)
Straight line distance from nearest place (km) (last digit ↓): 1 · 2 (27–31)
Direction from nearest place: N N E (32–34 /) (↑ first letter)

Further details of location: L O E N D O F Y A R O O N A R D (1–37 38 39 40 41 42 43 44 45 46 47 48 49 50 51 52 53 54 55 56 57 58 59 60 61 62 63 64 65 66 67 68 69 70 /)

Reserve or National Park? P R (1–2) — N (3) Y = yes N = no
Reserve/Park Name .....
Reserve number (4–10)
Reserve class (11 /)

HABITAT

Altitude (m): H T (1–2) 2 3 Ø (4–6) (last digit ↓)
Altitude Resolution Code: 1 (7)

Within 2 km of Coast? N (8) Y = yes N = no
Landform code: F L (9–10)
Aspect of Slope (x x x = no slope) (first letter →): X X X (11–13)

Surface Soil code: S (14)
Soil Colour code: W (15)
Vegetation Structure code: W L (16–17)
Vegetation restricted to road verge? Y (18) Y = yes N = no

If "x" (= other) recorded for any of above, please specify,

Signs of Fire? N (19) Y = yes N = no
If yes, approx. number of months ago. (Ø = less than 1 month) (20–21 /) ← (last digit)

Dominant species at Record Locality: Pinus radiata

BANKSIAS PRESENT

	Name	Species code	Shrub (S) or Tree (T)	Popu-lation code	Flower code	New Shoot growth?	Response to fire code	Average Height (metres) (last digit ↓)	Pollinator code	Specify Name of Pollinator if Known
O B (1–2)	B. ORNATA	O R N (3–6)	S (7)	2 (8)	A (9)	Y (10) Y = yes N = no	(11–12)	2 · Ø (13–15)	N (16–18)	(19–21 /)
O B (1–2)		(3–6)	(7)	(8)	(9)	(10)	(11–12)	(13–15)	(16–18)	(19–21 /)
O B (1–2)		(3–6)	(7)	(8)	(9)	(10)	(11–12)	(13–15)	(16–18)	(19–21 /)
O B (1–2)		(3–6)	(7)	(8)	(9)	(10)	(11–12)	(13–15)	(16–18)	(19–21 /)
O B (1–2)		(3–6)	(7)	(8)	(9)	(10)	(11–12)	(13–15)	(16–18)	(19–21 /)

B S 1 (1–3) ← Number of Banksia species at this Locality
(4–23 / 24–43 /)

Additional Remarks: Approx 12 bushes growing in Pine plantation
New flowers forming.

A45

BANKSIA ATLAS — SIGHT RECORD SHEET

Use BLOCK LETTERS to fill in blank boxes ☐ inserting one letter per space.
Shaded boxes ☐ are "for office use only".
On dashed lines ..... use own handwriting.
If in doubt about a record, leave space blank.
Write zero as "Ø", seven as "7", letter i as "I", letter Z as "Z".

Observer: R C L G A (1–5) | State code: S A (6–7) | Date of Observation Yr Mn Dy: 8 5 Ø 1 2 7 (8–13) | Locality No. for day: 8 (14)

Map used and scale 1:50000 TOPO SERIES NOARLUNGA

LOCALITY

Latitude: G D 3 5 ° Ø 5 ' 3 Ø " (1–8)
Longitude: 1 3 8 ° 3 6 ' 5 Ø " (9–15)
Locality Resolution code: 2 (16)
Local Authority code: Ø 5 8 (17–21)
Name of Local Authority (Shire etc.): MEADOWS

Nearest named place: N P C H A N D L E R S H I L L (1–26)
Straight line distance from nearest place (km) (last digit): Ø (27–31)
Direction from nearest place: Ø (32–34) (first letter)

Further details of location (1–70):
L O S U M M I T O F C H A N D L E R S H I L L N O R T H O F
C O O L A W I N W I N E R Y

Reserve or National Park? P R (1–2): N (3) Y = yes N = no
Reserve/Park Name .....
Reserve number (4–10)
Reserve class (11)

HABITAT

Altitude (m) (last digit): H T 3 5 8 (1–6)
Altitude Resolution Code: 1 (7)
Within 2 km of Coast? N (8) Y = yes N = no
Landform code: H T (9–10)
Aspect of Slope (x x x = no slope) (first letter): X X X (11–13)
Surface Soil code: L (14)
Soil Colour code: B (15)
Vegetation Structure code: L S (16–17)
Vegetation restricted to road verge? Y (18) Y = yes N = no

If "x" (= other) recorded for any of above, please specify,

Signs of Fire? N (19) Y = yes N = no
If yes, approx. number of months ago. (Ø = less than 1 month) (last digit) (20–21)

Dominant species at Record Locality: B. marginata and a few eucalypts.

BANKSIAS PRESENT

	Name	Species code	Shrub (S) or Tree (T)	Population code	Flower code	New Shoot growth?	Response to fire code	Average Height (metres) (last digit)	Pollinator code	Specify Name of Pollinator if Known
O B (1–2)	B MARGINATA	M A R (3–6)	T (7)	2 (8)	C (9)	Y (10) Y = yes N = no	(11–12)	4 · Ø (13–15)	N (16–18)	(19–21)
O B										
O B										
O B										
O B										

B S 1 (1–3) ← Number of Banksia species at this Locality (4–43)

Additional Remarks: 25 trees separated by the road north of Coolawin Winery.

A45



BANKSIA ATLAS — SIGHT RECORD SHEET

Use BLOCK LETTERS to fill in blank boxes ☐ inserting one letter per space.
Shaded boxes ☐ are "for office use only".
On dashed lines ..... use own handwriting.
If in doubt about a record, leave space blank.
Write zero as "Ø", seven as "7", letter i as "I", letter Z as "Z".

Map used and scale 1:50000 TOPO SERIES NOARLUNGA

Observer: R C L G A (1–5) | State code: S A (6–7) | Date of Observation Yr Mn Dy: 8 5 Ø 1 2 7 (8–13) | Locality No. for day: 9 (14)

LOCALITY

Latitude: G D 3 5 Ø 7 3 Ø (1–8)
Longitude: 1 3 8 3 8 2 Ø (9–15)
Locality Resolution code: 2 (16)
Local Authority code: Ø 5 8 (17–21)
Name of Local Authority (Shire etc.): MEADOWS

Nearest named place: N P C L A R E N D O N (1–26)
Straight line distance from nearest place (km) (last digit ↓): 2 · Ø (27–31)
Direction from nearest place: S E (32–34) (↑ first letter)

Further details of location (1–70):
LOSE 2KM CLARENDON ON VERGES OF
BROOKS AND BAKERS GULLY ROADS

Reserve or National Park? P R (1–2): N (3) Y = yes N = no
Reserve/Park Name .....
Reserve number (4–10)
Reserve class (11)

HABITAT

Altitude (m) (last digit ↓): H T 2 5 0 (1–6)
Altitude Resolution Code: I (7)

Within 2 km of Coast? N (8) Y = yes N = no
Landform code: H T (9–10)
Aspect of Slope (x x x = no slope) (first letter →): x x x (11–13)

Surface Soil code: S (14)
Soil Colour code: B (15)
Vegetation Structure code: W L (16–17)
Vegetation restricted to road verge? Y (18) Y = yes N = no

If "x" (= other) recorded for any of above, please specify,

Signs of Fire? N (19) Y = yes N = no
If yes, approx. number of months ago. (Ø = less than 1 month) (20–21) ← (last digit)

Dominant species at Record Locality: Eucalyptus and Yaccas

BANKSIAS PRESENT

	Name	Species code	Shrub (S) or Tree (T)	Population code	Flower code	New Shoot growth? (Y = yes N = no)	Response to fire code	Average Height (metres) (last digit ↓)	Pollinator code	Specify Name of Pollinator if Known
OB (1–2)	B. MARGINATA	M A R (3–6)	T (7)	3 (8)	C (9)	Y (10)	(11–12)	4 · Ø (13–15)	N (16–18)	(19–21)
OB		(3–6)	(7)	(8)	(9)	(10)	(11–12)	(13–15)	(16–18)	(19–21)
OB		(3–6)	(7)	(8)	(9)	(10)	(11–12)	(13–15)	(16–18)	(19–21)
OB		(3–6)	(7)	(8)	(9)	(10)	(11–12)	(13–15)	(16–18)	(19–21)
OB		(3–6)	(7)	(8)	(9)	(10)	(11–12)	(13–15)	(16–18)	(19–21)

BS 1 (1–3) ← Number of Banksia species at this Locality (4–43)

Additional Remarks: over 100 trees, some new shoots

BANKSIA ATLAS — SIGHT RECORD SHEET

Use BLOCK LETTERS to fill in blank boxes ☐ inserting one letter per space.
Shaded boxes ☐ are "for office use only".
On dashed lines.....use own handwriting.
If in doubt about a record, leave space blank.
Write zero as "Ø", seven as "7", letter i as "I", letter Z as "Z".

Map used and scale 1:50000 TOPO SERIES NOARLUNGA

Observer: R C L G A (1–5) | State code: S A (6–7) | Date of Observation Yr Mn Dy: 8 5 Ø 1 2 7 (8–13) | Locality No. for day: A (14+)

LOCALITY

Latitude: G D 3 5 Ø 8 1 Ø (1–8)
Longitude: 1 3 8 3 9 3 Ø (9–15)
Locality Resolution code: 2 (16)
Local Authority code: Ø 5 8 (17–21)
Name of Local Authority (Shire etc.): MEADOWS

Nearest named place: N P K A N G A R I L L A (1–26)
Straight line distance from nearest place (km) (last digit ↓): 1 · 5 (27–31)
Direction from nearest place (first letter): N (32–34)

Further details of location (1–36):
L O N 1 · 5 K A N G A R I L L A O N S O U T H S I D E O F
T H E R O A D O P P O S I T E P I E B A L D R O A D

Reserve or National Park? P R (1–2) | N (3) Y = yes N = no
Reserve/Park Name
Reserve number (4–10)
Reserve class (11)

HABITAT

Altitude (m) (last digit ↓): H T 2 2 Ø (1–6)
Altitude Resolution Code: 1 (7)
Within 2 km of Coast? N (8) Y = yes N = no
Landform code: S S (9–10)
Aspect of Slope (x x x = no slope) (first letter): E (11–13)
Surface Soil code: S (14)
Soil Colour code: W (15)
Vegetation Structure code: W L (16–17)
Vegetation restricted to road verge? Y (18) Y = yes N = no

If "x" (= other) recorded for any of above, please specify,

Signs of Fire? N (19) Y = yes N = no
If yes, approx. number of months ago. (Ø = less than 1 month) (last digit) (20–21)

Dominant species at Record Locality: Pinus Radiata

BANKSIAS PRESENT

	Name	Species code (3–6)	Shrub (S) or Tree (T) (7)	Population code (8)	Flower code (9)	New Shoot growth? (10) Y = yes N = no	Response to fire code (11–12)	Average Height (metres) (last digit ↓) (13–15)	Pollinator code (16–18)	Specify Name of Pollinator if Known (19–21)
O B (1–2)	B. ORNATA	O R N	S	2	C	Y		2 · 5	N	
O B										
O B										
O B										
O B										

B S 1 (1–3) ← Number of Banksia species at this Locality (4–43)

Additional Remarks: Approx 50 bushes growing on road verge amongst pines

A45

BANKSIA ATLAS — SIGHT RECORD SHEET

Use BLOCK LETTERS to fill in blank boxes ☐ inserting one letter per space.
Shaded boxes ☐ are "for office use only".
On dashed lines ..... use own handwriting.
If in doubt about a record, leave space blank.
Write zero as "Ø", seven as "7", letter i as "I", letter Z as "Z".

Map used and scale 1:50000 TOPO SERIES NOARLUNGA

Observer: R C L G A (1–5) | State code: S A (6–7) | Date of Observation Yr Mn Dy: 8 5 Ø 1 2 7 (8–13) | Locality No. for day: B (14)

LOCALITY

Latitude: G D 3 5 Ø 8 2 Ø (1–8) | Longitude: 1 3 8 3 9 5 Ø (9–15) | Locality Resolution code: 2 (16) | Local Authority code: Ø 5 8 (17–21) /

Name of Local Authority (Shire etc.): MEADOWS

Nearest named place: N P K A N G A R I L L A (1–26)

Straight line distance from nearest place (km) (last digit ↓): 1 · 5 (27–31) | Direction from nearest place: N N E (32–34) / (↑ first letter)

Further details of location (1–70 /):
L O 1 · 5 K M N N E O F K A N G A R I L L A O N S I D E S
O F R O U G H D I R T T R A C K

Reserve or National Park? P R (1–2): N (3) Y = yes N = no

Reserve/Park Name .....

Reserve number (4–10) | Reserve class (11) /

HABITAT

Altitude (m) (last digit ↓): H T 2 4 Ø (1–6) | Altitude Resolution Code: 1 (7)

Within 2 km of Coast? N (8) Y = yes N = no

Landform code: F L (9–10)

Aspect of Slope (x x x = no slope) (first letter →): X X X (11–13)

Surface Soil code: S (14)

Soil Colour code: W (15)

Vegetation Structure code: W L (16–17)

Vegetation restricted to road verge? Y (18) Y = yes N = no

If "x" (= other) recorded for any of above, please specify,

Signs of Fire? N (19) Y = yes N = no

If yes, approx. number of months ago. (Ø = less than 1 month) (last digit) (20–21) /

Dominant species at Record Locality: Eucalyptus

BANKSIAS PRESENT

	Name	Species code	Shrub (S) or Tree (T)	Popu-lation code	Flower code	New Shoot growth? Y = yes N = no	Response to fire code	Average Height (metres) (last digit ↓)	Pollinator code	Specify Name of Pollinator if Known
O B (1–2)	B. MARGINATA	M A R (3–6)	T (7)	3 (8)	C (9)	Y (10)	(11–12)	3 · Ø (13–15)	N (16–18)	(19–21) /
O B (1–2)		(3–6)	(7)	(8)	(9)	(10)	(11–12)	(13–15)	(16–18)	(19–21) /
O B (1–2)		(3–6)	(7)	(8)	(9)	(10)	(11–12)	(13–15)	(16–18)	(19–21) /
O B (1–2)		(3–6)	(7)	(8)	(9)	(10)	(11–12)	(13–15)	(16–18)	(19–21) /
O B (1–2)		(3–6)	(7)	(8)	(9)	(10)	(11–12)	(13–15)	(16–18)	(19–21) /

B S 1 (1–3) ← Number of Banksia species at this Locality (4–23 / 24–43 /)

Additional Remarks: Over 100 trees in thick eucalypt scrub.

BANKSIA ATLAS — SIGHT RECORD SHEET

Use BLOCK LETTERS to fill in blank boxes ☐ inserting one letter per space.
Shaded boxes ☐ are "for office use only".
On dashed lines ..... use own handwriting.
If in doubt about a record, leave space blank.
Write zero as "Ø", seven as "7", letter i as "I", letter Z as "Z".

Observer: R C L G A (1–5) | State code: S A (6–7) | Date of Observation Yr Mn Dy: 8 5 Ø 4 1 6 (8–13) | Locality No. for day: 1 (14)

Map used and scale: 1:50000 TOPO SERIES NOARLUNGA 6627-IV & PT6527-1

LOCALITY

Latitude: G D 3 5 Ø 4 2 Ø (1–8)
Longitude: 1 3 8 3 5 2 Ø (9–15)
Locality Resolution code: 2 (16)
Local Authority code: Ø 5 8 (17–21)
Name of Local Authority (Shire etc.): MEADOWS

Nearest named place: N P A B E R F O Y L E P A R K (1–26)
Straight line distance from nearest place (km) (last digit): Ø (27–31)
Direction from nearest place: Ø (32–34) (first letter)

Further details of location (1–70):
L O E N D O F C A N B E R R A D R I V E O N W E S T E R N
S I D E

Reserve or National Park? P R (1–2) N (3) Y = yes N = no
Reserve/Park Name .....
Reserve number (4–10)
Reserve class (11)

HABITAT

Altitude (m) (last digit): H T 1 7 Ø (1–6)
Altitude Resolution Code: 1 (7)
Within 2 km of Coast? N (8) Y = yes N = no
Landform code: F L (9–10)
Aspect of Slope (x x x = no slope) (first letter): X X X (11–13)
Surface Soil code: S (14)
Soil Colour code: W (15)
Vegetation Structure code: S S (16–17)
Vegetation restricted to road verge? N (18) Y = yes N = no

If "x" (= other) recorded for any of above, please specify,

Signs of Fire? N (19) Y = yes N = no
If yes, approx. number of months ago. (Ø = less than 1 month) (last digit) (20–21)

Dominant species at Record Locality: Olives and eucalyptus trees

BANKSIAS PRESENT

	Name	Species code (3–6)	Shrub (S) or Tree (T) (7)	Population code (8)	Flower code (9)	New Shoot growth? (10) Y = yes N = no	Response to fire code (11–12)	Average Height (metres) (last digit) (13–15)	Pollinator code (16–18)	Specify Name of Pollinator if Known (19–21)
OB (1–2)	B. MARGINATA	M A R	T	2	A	N		4 · Ø	N	
OB										
OB										
OB										
OB										

BS 1 (1–3) ← Number of Banksia species at this Locality (4–43)

Additional Remarks: Most of these trees on road verge but quite a few run into new subdivision, so will probably be cleared in 12 months or so.

A45

BANKSIA ATLAS — SIGHT RECORD SHEET

Use BLOCK LETTERS to fill in blank boxes ☐ inserting one letter per space.
Shaded boxes ☐ are "for office use only".
On dashed lines ..... use own handwriting.
If in doubt about a record, leave space blank.
Write zero as "Ø", seven as "7", letter i as "I", letter Z as "Z".

Map used and scale 1:50000 TOPO SERIES NOARLUNGA 6627-IV & PT 6527-1

Observer: R C L G A (1–5) | State code: S A (6–7) | Date of Observation Yr Mn Dy: 8 5 Ø 4 1 6 (8–13) | Locality No. for day: 2 (14/)

LOCALITY

Latitude: G D 3 5 Ø 4 Ø Ø (1–8)
Longitude: 1 3 8 3 5 2 Ø (9–15)
Locality Resolution code: 2 (16)
Local Authority code: Ø 5 8 (17–21 /)
Name of Local Authority (Shire etc.): MEADOWS

Nearest named place: N P ABERFOYLE PARK (1–26)
Straight line distance from nearest place (km) (last digit): Ø (27–31)
Direction from nearest place: Ø (32–34 / ; first letter)

Further details of location (1–70 /):
L O NORTH SIDE OF MANNING RD. BETWEEN
DELLVALE RD AND CREEK

Reserve or National Park? P R (1–2): N (3) Y = yes N = no
Reserve/Park Name .....
Reserve number (4–10)
Reserve class (11 /)

HABITAT

Altitude (m) (last digit): H T 1 6 Ø (1–6)
Altitude Resolution Code: 1 (7)

Within 2 km of Coast? N (8) Y = yes N = no
Landform code: F L (9–10)
Aspect of Slope (x x x = no slope) (first letter): X X X (11–13)

Surface Soil code: L (14)
Soil Colour code: B (15)
Vegetation Structure code: W L (16–17)
Vegetation restricted to road verge? N (18) Y = yes N = no

If "x" (= other) recorded for any of above, please specify,

Signs of Fire? N (19) Y = yes N = no
If yes, approx. number of months ago. (Ø = less than 1 month) (last digit) (20–21 /)

Dominant species at Record Locality: Olive and eucalyptus trees.

BANKSIAS PRESENT

	Name	Species code	Shrub (S) or Tree (T)	Population code	Flower code	New Shoot growth?	Response to fire code	Average Height (metres) (last digit)	Pollinator code	Specify Name of Pollinator if Known
O B (1–2)	B. MARGINATA	M A R (3–6)	T (7)	3 (8)	A (9)	N (10) Y = yes N = no	(11–12)	6 · Ø (13–15)	N (16–18)	(19–21 /)
O B										
O B										
O B										
O B										

B S 1 (1–3) ← Number of Banksia species at this Locality

(4–43 /)

Additional Remarks: Odd Marginatas on road verge of Manning Rd from one end to the other (2kms)

A45

BANKSIA ATLAS — SIGHT RECORD SHEET

Use BLOCK LETTERS to fill in blank boxes ☐ inserting one letter per space.
Shaded boxes ☐ are "for office use only".
On dashed lines ..... use own handwriting.
If in doubt about a record, leave space blank.
Write zero as "Ø", seven as "7", letter i as "I", letter Z as "Z".

Map used and scale 1:50000 TOPO SERIES NOARLUNGA

Observer: R C L G A (1–5) | State code: S A (6–7) | Date of Observation Yr Mn Dy: 8 5 Ø 4 1 6 (8–13) | Locality No. for day: 3 (14/)

LOCALITY

Latitude: G D 3 5 Ø 4 3 Ø (1–8) | Longitude: 1 3 8 3 4 5 Ø (9–15) | Locality Resolution code: 2 (16) | Local Authority code: Ø 5 8 (17–21 /) | Name of Local Authority (Shire etc.): MEADOWS

Nearest named place: N P A B E R F O Y L E P A R K (1–26)

Straight line distance from nearest place (km) (last digit): Ø (27–31) | Direction from nearest place: Ø (32–34 /) (first letter)

Further details of location: L O T A Y L O R S R O A D O P P O S I T E C F S. O N N O R T H S I D E (1–70 /)

Reserve or National Park? P R (1–2) | N (3) Y = yes N = no | Reserve/Park Name ..... | Reserve number (4–10) | Reserve class (11 /)

HABITAT

Altitude (m) (last digit): H T 1 7 Ø (1–6) | Altitude Resolution Code: 1 (7)

Within 2 km of Coast? N (8) Y = yes N = no | Landform code: F L (9–10) | Aspect of Slope (x x x = no slope) (first letter): X X X (11–13)

Surface Soil code: S (14) | Soil Colour code: W (15) | Vegetation Structure code: L S (16–17) | Vegetation restricted to road verge? N (18) Y = yes N = no

If "x" (= other) recorded for any of above, please specify, ...

Signs of Fire? N (19) Y = yes N = no | If yes, approx. number of months ago. (Ø = less than 1 month) (last digit) (20–21 /)

Dominant species at Record Locality: Eucalyptus, olives, acacias

BANKSIAS PRESENT

	Name	Species code	Shrub (S) or Tree (T)	Population code	Flower code	New Shoot growth?	Response to fire code	Average Height (metres) (last digit)	Pollinator code	Specify Name of Pollinator if Known
O B (1–2)	B. MARGINATA	M A R (3–6)	T (7)	2 (8)	A (9)	N (10) Y = yes N = no	(11–12)	6 · Ø (13–15)	N (16–18)	(19–21 /)
O B (1–2)		(3–6)	(7)	(8)	(9)	(10)	(11–12)	(13–15)	(16–18)	(19–21 /)
O B (1–2)		(3–6)	(7)	(8)	(9)	(10)	(11–12)	(13–15)	(16–18)	(19–21 /)
O B (1–2)		(3–6)	(7)	(8)	(9)	(10)	(11–12)	(13–15)	(16–18)	(19–21 /)
O B (1–2)		(3–6)	(7)	(8)	(9)	(10)	(11–12)	(13–15)	(16–18)	(19–21 /)

B S 1 (1–3) ← Number of Banksia species at this Locality (4–43 /)

Additional Remarks: Approx 16 other marginatas along the verges of Taylors Rd (800 metres) to the oval. I suspect that the above clump of trees will disappear within the next 12 to 24 months in road building.

A45

BANKSIA ATLAS — SIGHT RECORD SHEET

Use BLOCK LETTERS to fill in blank boxes ☐ inserting one letter per space.
Shaded boxes ☐ are "for office use only".
On dashed lines ..... use own handwriting.
If in doubt about a record, leave space blank.
Write zero as "Ø", seven as "7", letter i as "I", letter Z as "Z".

Map used and scale 1:50 000 TOPO SERIES NOARLUNGA

Observer	State code	Date of Observation Yr Mn Dy	Locality No. for day
RCLGA	SA	85Ø416	4

LOCALITY

Latitude: GD 35Ø33Ø
Longitude: 138365Ø
Locality Resolution code: 2
Local Authority code: Ø58
Name of Local Authority (Shire etc.): MEADOWS

Nearest named place: NP CRAIGBURN PRIMARY SCHOOL
Straight line distance from nearest place (km) (last digit): Ø
Direction from nearest place (first letter): Ø

Further details of location: LO MURRAYS HILL ROAD OPPOSITE CRAIGBURN SCHOOL IN VACANT ALLOTMENT

PR
Reserve or National Park? N (Y = yes, N = no)
Reserve/Park Name
Reserve number
Reserve class

HABITAT

Altitude (m) (last digit): HT 22Ø
Altitude Resolution Code: 1
Within 2 km of Coast? N (Y = yes, N = no)
Landform code: GS
Aspect of Slope (x x x = no slope) (first letter): SW
Surface Soil code: S
Soil Colour code: W
Vegetation Structure code: LS
Vegetation restricted to road verge? N (Y = yes, N = no)

If "x" (= other) recorded for any of above, please specify,

Signs of Fire? N (Y = yes, N = no)
If yes, approx. number of months ago. (Ø = less than 1 month) (last digit)

Dominant species at Record Locality: B. Marginatas (no other shrubs or trees present)

BANKSIAS PRESENT

Name	Species code	Shrub (S) or Tree (T)	Population code	Flower code	New Shoot growth? (Y = yes, N = no)	Response to fire code	Average Height (metres) (last digit)	Pollinator code	Specify Name of Pollinator if Known
OB B. MARGINATA	MAR	T	2	A	N	-	7.Ø	N	
OB									
OB									
OB									
OB									

BS 1 ← Number of Banksia species at this Locality

Additional Remarks:

A45



BANKSIA ATLAS — SIGHT RECORD SHEET

Use BLOCK LETTERS to fill in blank boxes ☐ inserting one letter per space.
Shaded boxes ☐ are "for office use only".
On dashed lines.....use own handwriting.
If in doubt about a record, leave space blank.
Write zero as "Ø", seven as "7", letter i as "I", letter Z as "Z".

Observer: R C L G A (1–5) | State code: S A (6–7) | Date of Observation Yr Mn Dy: 8 5 Ø 4 1 6 (8–13) | Locality No. for day: 5 (14/)

Map used and scale: 1:50000 TOPO SERIES NOARLUNGA

LOCALITY

Latitude: G D 3 5 Ø 3 3 Ø (1–8)
Longitude: 1 3 8 3 7 Ø Ø (9–15)
Locality Resolution code: 2 (16)
Local Authority code: Ø 5 8 (17–21 /)
Name of Local Authority (Shire etc.): MEADOWS

Nearest named place: N P M U R R A Y S H I L L R O A D (1–26)
Straight line distance from nearest place (km) (last digit ↓): Ø (27–31)
Direction from nearest place: Ø (32–34 /) (first letter)

Further details of location (1–70 /):
L O N 1 0 0 M E T R E S F R O M M A N N I N G A D O N
R I G H T H A N D S I D E

Reserve or National Park? P R (1–2) | N (3) Y = yes N = no
Reserve/Park Name:
Reserve number (4–10)
Reserve class (11 /)

HABITAT

Altitude (m) (last digit ↓): H T 2 3 Ø (1–6)
Altitude Resolution Code: 1 (7)
Within 2 km of Coast? N (8) Y = yes N = no
Landform code: S L (9–10)
Aspect of Slope (x x x = no slope) (first letter →): S W (11–13)
Surface Soil code: C (14)
Soil Colour code: R (15)
Vegetation Structure code: L S (16–17)
Vegetation restricted to road verge? Y (18) Y = yes N = no
If "x" (= other) recorded for any of above, please specify,
Signs of Fire? N (19) Y = yes N = no
If yes, approx. number of months ago. (Ø = less than 1 month) (last digit) (20–21 /)
Dominant species at Record Locality: Olive, Eucalyptus, almond trees.

BANKSIAS PRESENT

	Name	Species code (3–6)	Shrub (S) or Tree (T) (7)	Population code (8)	Flower code (9)	New Shoot growth? (10) Y = yes N = no	Response to fire code (11–12)	Average Height (metres) (last digit ↓) (13–15)	Pollinator code (16–18)	Specify Name of Pollinator if Known (19–21 /)
O B (1–2)	B. MARGINATA	M A R	T	2	A	N		5 · 0	N	
O B										
O B										
O B										
O B										

B S 1 (1–3) ← Number of Banksia species at this Locality (4–43 /)

Additional Remarks:

BANKSIA ATLAS — SIGHT RECORD SHEET

Use BLOCK LETTERS to fill in blank boxes ☐ inserting one letter per space.
Shaded boxes ☐ are "for office use only".
On dashed lines ..... use own handwriting.
If in doubt about a record, leave space blank.
Write zero as "Ø", seven as "7", letter i as "I", letter Z as "Z".

Observer: R C L G A (1–5) | State code: S A (6–7) | Date of Observation Yr Mn Dy: 8 5 Ø 4 1 6 (8–13) | Locality No. for day: 6 (14)

Map used and scale: 1:50,000 TOPO SERIES NOARLUNGA

LOCALITY

Latitude: G D 3 5 Ø 4 1 Ø (1–8)
Longitude: 1 3 8 3 5 5 Ø (9–15)
Locality Resolution code: 2 (16)
Local Authority code: Ø 5 8 (17–21)
Name of Local Authority (Shire etc.): MEADOWS

Nearest named place: N P A B E R F O Y L E P A R K (1–26)
Straight line distance from nearest place (km) (last digit): Ø (27–31)
Direction from nearest place: Ø (32–34) (first letter)

Further details of location: L O S O U T H E R N F E N C E O F A B E R F O Y L E P K P R I / M A R Y S C H O O L E N D O F N E W Y O R K R O A D (1–70)

Reserve or National Park? P R (1–2) | N (3) Y = yes N = no
Reserve/Park Name:
Reserve number (4–10)
Reserve class (11)

HABITAT

Altitude (m) (last digit): H T 1 7 Ø (1–6)
Altitude Resolution Code: 1 (7)
Within 2 km of Coast? N (8) Y = yes N = no
Landform code: F L (9–10)
Aspect of Slope (x x x = no slope) (first letter): X X X (11–13)
Surface Soil code: S (14)
Soil Colour code: W (15)
Vegetation Structure code: L S (16–17)
Vegetation restricted to road verge? N (18) Y = yes N = no

If "x" (= other) recorded for any of above, please specify,

Signs of Fire? N (19) Y = yes N = no
If yes, approx. number of months ago. (Ø = less than 1 month) (last digit): (20–21)

Dominant species at Record Locality: Eucalyptus and black berry buskes.

BANKSIAS PRESENT

	Name	Species code	Shrub (S) or Tree (T)	Population code	Flower code	New Shoot growth? (Y = yes N = no)	Response to fire code	Average Height (metres) (last digit)	Pollinator code	Specify Name of Pollinator if Known
OB (1–2)	B. MARGINATA	M A R (3–6)	T (7)	1 (8)	A (9)	N (10)	(11–12)	7 · Ø (13–15)	1 4 6 (16–18)	Noisy Miner, Red Wattlebird, New Holland Honeyeater, Ants, bees and blowflies (19–21)
OB										
OB										
OB										
OB										

BS 1 (1–3) ← Number of Banksia species at this Locality (4–43)

Additional Remarks: Although I did not see all these pollinators on the day, I have witnessed all of them in action over the last few months, as this clump of trees is next door to my home.

A45

BANKSIA ATLAS — SIGHT RECORD SHEET

Use BLOCK LETTERS to fill in blank boxes ☐ inserting one letter per space.
Shaded boxes ☐ are "for office use only".
On dashed lines ..... use own handwriting.
If in doubt about a record, leave space blank.
Write zero as "Ø", seven as "7", letter i as "I", letter Z as "Z".

Observer: R C L G A (1–5) | State code: S A (6–7) | Date of Observation Yr Mn Dy: 8 5 Ø 4 1 6 (8–13) | Locality No. for day: 7 (14)

Map used and scale: 1:50000 TOPO SERIES NOARLUNGA

LOCALITY

Latitude: G D 3 5 Ø 4 2 Ø (1–8) | Longitude: 1 3 8 3 6 Ø Ø (9–15) | Locality Resolution code: 2 (16) | Local Authority code: Ø 5 8 (17–21) | Name of Local Authority (Shire etc.): MEADOWS

Nearest named place: N P A B E R C O Y L E P A R K (1–26)

Straight line distance from nearest place (km) (last digit): Ø (27–31) | Direction from nearest place: Ø (32–34) (first letter)

Further details of location (1–70):
L O I N C R E E K B E D A N D B A N K S O F C R E E K
W E S T O F H U B D R I V E

Reserve or National Park? P R (1–2) | N (3) Y = yes N = no | Reserve/Park Name ..... | Reserve number (4–10) | Reserve class (11)

HABITAT

Altitude (m) (last digit ↓): H T 1 8 Ø (1–6) | Altitude Resolution Code: 1 (7)

Within 2 km of Coast? N (8) Y = yes N = no

Landform code: R B (9–10)

Aspect of Slope (x x x = no slope) (first letter): X x x (11–13)

Surface Soil code: S (14)

Soil Colour code: W (15)

Vegetation Structure code: W L (16–17)

Vegetation restricted to road verge? N (18) Y = yes N = no

If "x" (= other) recorded for any of above, please specify,

Signs of Fire? N (19) Y = yes N = no

If yes, approx. number of months ago. (Ø = less than 1 month) (last digit) (20–21)

Dominant species at Record Locality: Blackberry bushes, eucalyptus, accacias, yaccas, native pines and P. radiata, olives and B. Marginata

BANKSIAS PRESENT

OB	Name	Species code	Shrub (S) or Tree (T)	Population code	Flower code	New Shoot growth?	Response to fire code	Average Height (metres) (last digit ↓)	Pollinator code	Specify Name of Pollinator if Known
1 2		3 4 5 6	7	8	9	10 Y = yes N = no	11 12	13 14 15	16 17 18	19 20 21
O B	B. MARGINATA	M A R	T	3	A	N		6 · Ø	1 4	Red Wattlebird New Holland Honeyeater ants.
O B										
O B										
O B										
O B										

B S 1 (1–3) ← Number of Banksia species at this Locality (4–43)

Additional Remarks:

BANKSIA ATLAS — SIGHT RECORD SHEET

Use BLOCK LETTERS to fill in blank boxes ☐ inserting one letter per space.
Shaded boxes ☐ are "for office use only".
On dashed lines ..... use own handwriting.
If in doubt about a record, leave space blank.
Write zero as "Ø", seven as "7", letter i as "I", letter Z as "Z".

Observer: R C L G A (1–5) | State code: S A (6–7) | Date of Observation Yr Mn Dy: 8 5 Ø 4 1 6 (8–13) | Locality No. for day: 8 (14/)

Map used and scale: 1:50000 TOPO SERIES NOARLUNGA

LOCALITY

Latitude: G D 3 5 Ø 4 1 Ø (1–8)
Longitude: 1 3 8 3 6 4 Ø (9–15)
Locality Resolution code: 2 (16)
Local Authority code: Ø 5 8 (17–21 /)
Name of Local Authority (Shire etc.): MEADOWS

Nearest named place: N P A B E R F O Y L E P A R K (1–26)
Straight line distance from nearest place (km) (last digit ↓): Ø (27–31)
Direction from nearest place: Ø (32–34 /) (↑ first letter)

Further details of location (1–70 /):
L O O N E T S A E A S E M E N T E N D O F E L M G R O V E
S T A N D E N D O F N I C K E L S T

Reserve or National Park? P R (1–2) | N (3) Y = yes N = no
Reserve/Park Name:
Reserve number (4–10)
Reserve class (11 /)

HABITAT

Altitude (m) (last digit ↓): H T 2 1 5 (1–6)
Altitude Resolution Code: 1 (7)
Within 2 km of Coast? N (8) Y = yes N = no
Landform code: F L (9–10)
Aspect of Slope (x x x = no slope) (first letter): X X X (11–13)
Surface Soil code: S (14)
Soil Colour code: W (15)
Vegetation Structure code: L S (16–17)
Vegetation restricted to road verge? N (18) Y = yes N = no

If "x" (= other) recorded for any of above, please specify,

Signs of Fire? N (19) Y = yes N = no
If yes, approx. number of months ago. (Ø = less than 1 month) (20–21 /) ← (last digit)

Dominant species at Record Locality: Eucalyptus, casuarinas, B. marginatas

BANKSIAS PRESENT

	Name	Species code	Shrub (S) or Tree (T)	Population code	Flower code	New Shoot growth?	Response to fire code	Average Height (metres) (last digit ↓)	Pollinator code	Specify Name of Pollinator if Known
OB (1–2)	B. MARGINATA	M A R (3–6)	T (7)	2 (8)	A (9)	N (10) Y = yes N = no	(11–12)	6 · Ø (13–15)	N (16–18)	(19–21 /)
OB										
OB										
OB										
OB										

BS 1 (1–3) ← Number of Banksia species at this Locality (4–23)

Additional Remarks:



BANKSIA ATLAS — SIGHT RECORD SHEET

Use BLOCK LETTERS to fill in blank boxes ☐ inserting one letter per space.
Shaded boxes ☐ are "for office use only".
On dashed lines ..... use own handwriting.
If in doubt about a record, leave space blank.
Write zero as "Ø", seven as "7", letter i as "I", letter Z as "Z".

Observer: R C L G A (1–5) | State code: S A (6–7) | Date of Observation Yr Mn Dy: 8 5 1 1 Ø 5 (8–13) | Locality No. for day: 5 (14)

Map used and scale: 1:50000 NOTARLUNGA

LOCALITY

Latitude: G D 3 5 Ø 6 2 5 (1–8)
Longitude: 1 3 8 4 1 3 9 (9–15)
Locality Resolution code: 2 (16)
Local Authority code: Ø 5 8 (17–21)
Name of Local Authority (Shire etc.): MEADOWS

Nearest named place: N P D O R S E T V A L E (1–26)
Straight line distance from nearest place (km) (last digit ↓): 2.7 (27–31)
Direction from nearest place: S E (32–34) (↑ first letter)

Further details of location (1–70):
L O 1.8K E OF ONKAPARINGA BRIDGE SCENIC ROAD

Reserve or National Park? N (3) Y = yes N = no
Reserve/Park Name .....
Reserve number (4–10)
Reserve class (11)

HABITAT

Altitude (m) (last digit ↓): H T 2 6 Ø (1–6)
Altitude Resolution Code: 1 (7)
Within 2 km of Coast? N (8) Y = yes N = no
Landform code: F L (9–10)
Aspect of Slope (x x x = no slope) (first letter →): X X X (11–13)
Surface Soil code: S (14)
Soil Colour code: B (15)
Vegetation Structure code: W L (16–17)
Vegetation restricted to road verge? N (18) Y = yes N = no

If "x" (= other) recorded for any of above, please specify.

Signs of Fire? N (19) Y = yes N = no
If yes, approx. number of months ago. (Ø = less than 1 month) (last digit) (20–21)

Dominant species at Record Locality: eucalyptus, yacca, bracken

BANKSIAS PRESENT

	Name	Species code	Shrub (S) or Tree (T)	Population code	Flower code	New Shoot growth? Y = yes N = no	Response to fire code	Average Height (metres) (last digit ↓)	Pollinator code	Specify Name of Pollinator if Known
O B (1–2)	B. MARGINATA	M A R (3–6)	T (7)	1 (8)	C (9)	Y (10)		6 (13–15)	N (16–18)	
O B										
O B										
O B										
O B										

B S 1 ← Number of Banksia species at this Locality (1–3)

Additional Remarks: (4–43)



BANKSIA ATLAS — SIGHT RECORD SHEET

Use BLOCK LETTERS to fill in blank boxes ☐ inserting one letter per space.
Shaded boxes ☐ are "for office use only".
On dashed lines.....use own handwriting.
If in doubt about a record, leave space blank.
Write zero as "Ø", seven as "7", letter i as "I", letter Z as "Z".

Observer: R C L G A (1–5) | State code: S A (6–7) | Date of Observation Yr Mn Dy: 8 5 1 1 Ø 5 (8–13) | Locality No. for day: 6 (14)

Map used and scale 1:50000 NOARLUNGA

LOCALITY

Latitude: G D 3 5 Ø 6 1 Ø (1–8) | Longitude: 1 3 8 4 1 3 Ø (9–15) | Locality Resolution code: 2 (16) | Local Authority code: Ø 5 8 (17–21) /

Name of Local Authority (Shire etc.): MEADOWS

Nearest named place: N P D O R S E T V A L E (1–26)

Straight line distance from nearest place (km) (last digit ↓): 2 · 2 (27–31)

Direction from nearest place: S E (32–34) / (first letter)

Further details of location (1–70):
L O W O O D L A N D O N E S I D E O F N E N D O F S C E
N I C R D.

Reserve or National Park? P R (1–2) | N (3) Y = yes N = no

Reserve/Park Name.....

Reserve number (4–10) | Reserve class (11) /

HABITAT

Altitude (m) (last digit ↓): H T 3 Ø Ø (1–6)

Altitude Resolution Code: 1 (7)

Within 2 km of Coast? N (8) Y = yes N = no

Landform code: G S (9–10)

Aspect of Slope (x x x = no slope) (first letter →): S W (11–12) (13)

Surface Soil code: S (14)

Soil Colour code: B (15)

Vegetation Structure code: W L (16–17)

Vegetation restricted to road verge? N (18) Y = yes N = no

If "x" (= other) recorded for any of above, please specify,

Signs of Fire? N (19) Y = yes N = no

If yes, approx. number of months ago. (Ø = less than 1 month) (last digit →) (20–21) /

Dominant species at Record Locality: Eucalyptus, Yacca, bracken, B. marginata

BANKSIAS PRESENT

	Name	Species code (3–6)	Shrub (S) or Tree (T) (7)	Population code (8)	Flower code (9)	New Shoot growth? (10) Y = yes N = no	Response to fire code (11–12)	Average Height (metres) (last digit ↓) (13–15)	Pollinator code (16–18)	Specify Name of Pollinator if Known (19–21) /
O B (1–2)	B. MARGINATA	M A R	T	2	C	Y		6	N	
O B										
O B										
O B										
O B										

B S 1 ← Number of Banksia species at this Locality (1–3)

(4–43) /

Additional Remarks:



BANKSIA ATLAS — SIGHT RECORD SHEET

Use BLOCK LETTERS to fill in blank boxes ☐ inserting one letter per space.
Shaded boxes ☐ are "for office use only".
On dashed lines ..... use own handwriting.
If in doubt about a record, leave space blank.
Write zero as "Ø", seven as "7", letter i as "I", letter Z as "Z".

Observer: R C JGC (1–5) | State code: SA (6–7) | Date of Observation Yr Mn Dy: 86 Ø6 25 (8–13) | Locality No. for day: 2 (14)

Map used and scale: ADELAIDE 1:1000000 SI-54

LOCALITY

Latitude: G D 35 43 Ø Ø (1–8) | Longitude: 139 20 Ø Ø (9–15) | Locality Resolution code: 4 (16) | Local Authority code: 059 (17–21) /

Name of Local Authority (Shire etc.): DC of MENINGIE.

Straight line distance from nearest place (km) (last digit ↓): 3 (27–31) | Direction from nearest place: S (32–34) / (↑ first letter)

Nearest named place: NP MENINGIE (1–26)

Further details of location (1–70 /):
LOAT LAY-BY ON PRINCES HWY 3KM STH
MENINGIE

Reserve or National Park? PR (1–2) | N (3) Y = yes N = no | Reserve/Park Name: ..... | Reserve number (4–10) | Reserve class (11) /

HABITAT

Altitude (m) (last digit ↓): HT 25 (1–6) | Altitude Resolution Code: 2 (7)

Within 2 km of Coast? N (8) Y = yes N = no

Landform code: FL (9–10)

Aspect of Slope (x x x = no slope) (first letter →): XXX (11–13)

Surface Soil code: S (14)

Soil Colour code: Y (15)

Vegetation Structure code: WL (16–17)

Vegetation restricted to road verge? N (18) Y = yes N = no

If "x" (= other) recorded for any of above, please specify,

Signs of Fire? N (19) Y = yes N = no

If yes, approx. number of months ago. (Ø = less than 1 month) (last digit) (20–21) /

Dominant species at Record Locality:

BANKSIAS PRESENT

	Name	Species code	Shrub (S) or Tree (T)	Population code	Flower code	New Shoot growth? (Y = yes N = no)	Response to fire code	Average Height (metres) (last digit ↓)	Pollinator code	Specify Name of Pollinator if Known
OB (1–2)	B. ORNATA	ORN (3–6)	S (7)	3 (8)	F (9)	N (10)	(11–12)	1-2 (13–15)	14 (16–18)	LITTLE WATTLEBIRD, SPINY CHEEKED HE, BEES, ANTS. (19–21) /
OB (1–2)	B. MARGINATA	MAR (3–6)	T (7)	3 (8)	A (9)	N (10)	(11–12)	1·8 (13–15)	(16–18)	(19–21) /
OB (1–2)		(3–6)	(7)	(8)	(9)	(10)	(11–12)	(13–15)	(16–18)	(19–21) /
OB (1–2)		(3–6)	(7)	(8)	(9)	(10)	(11–12)	(13–15)	(16–18)	(19–21) /
OB (1–2)		(3–6)	(7)	(8)	(9)	(10)	(11–12)	(13–15)	(16–18)	(19–21) /

BS 2 (1–3) ← Number of Banksia species at this Locality

(4–43 /)

Additional Remarks: SEE NOTE JGC SA86Ø625 1

BANKSIA ATLAS — SIGHT RECORD SHEET

Use BLOCK LETTERS to fill in blank boxes ☐ inserting one letter per space.
Shaded boxes ☐ are "for office use only".
On dashed lines ..... use own handwriting.
If in doubt about a record, leave space blank.
Write zero as "Ø", seven as "7", letter i as "I", letter Z as "Z".

Map used and scale: ADELAIDE 1:1000000

Observer	State code	Date of Observation Yr Mn Dy	Locality No. for day
RCJGC	SA	86Ø625	3

LOCALITY

Latitude	Longitude	Locality Resolution code	Local Authority code	Name of Local Authority (Shire etc.)
GD 35 25 ØØØ	139 23 ØØ	4	Ø59	~~RUSSELL~~ D.C. MENINGIE

Nearest named place: NP MAGRATH FLAT

Straight line distance from nearest place (km) (last digit ↓): 5.5

Direction from nearest place: NW (↑first letter)

Further details of location: LO 5.5KM BY ROAD NW MAGRATHS FLAT BES IDE PRINCES HIGHWAY

Reserve or National Park? PR N (Y = yes, N = no)

Reserve/Park Name:

Reserve number:

Reserve class:

HABITAT

Altitude (m) (last digit ↓): HT 25

Altitude Resolution Code: 2

Within 2 km of Coast? N (Y = yes, N = no)

Landform code: FL

Aspect of Slope (x x x = no slope) (first letter): XXX

Surface Soil code: S

Soil Colour code: B

Vegetation Structure code: NL

Vegetation restricted to road verge? Y (Y = yes, N = no)

If "x" (= other) recorded for any of above, please specify,

Signs of Fire? N (Y = yes, N = no)

If yes, approx. number of months ago. (Ø = less than 1 month) (last digit)

Dominant species at Record Locality:

BANKSIAS PRESENT

Name	Species code	Shrub (S) or Tree (T)	Population code	Flower code	New Shoot growth? (Y = yes, N = no)	Response to fire code	Average Height (metres) (last digit ↓)	Pollinator code	Specify Name of Pollinator if Known
OB B. MARGINATA	MAR	T	3	A	N		2		
OB									
OB									
OB									
OB									

BS 1 ← Number of Banksia species at this Locality

Additional Remarks: SEE NOTE JGCSA8606251

A45



BANKSIA ATLAS — SIGHT RECORD SHEET

Use BLOCK LETTERS to fill in blank boxes ☐ inserting one letter per space.
Shaded boxes ☐ are "for office use only".
On dashed lines ..... use own handwriting.
If in doubt about a record, leave space blank.
Write zero as "Ø", seven as "7", letter i as "I", letter Z as "Z".

Observer: R C J F C (1–5) | State code: S A (6–7) | Date of Observation Yr Mn Dy: 8 6 Ø 3 Ø 2 (8–13) | Locality No. for day: 1 (14)

Map used and scale: S.A. Dept. of Lands 1:10.000

LOCALITY

Latitude: G D 3 5 4 1 Ø Ø (1–8)
Longitude: 1 3 9 2 Ø 3 Ø (9–15)
Locality Resolution code: 3 (16)
Local Authority code: 0 5 9 (17–21)
Name of Local Authority (Shire etc.): D.C. MENINGIE

Nearest named place: N P M E N I N G I E (1–26)
Straight line distance from nearest place (km) (last digit): 1 (27–31)
Direction from nearest place: S E (32–34) (first letter)

Further details of location: L O R U B B I S H D U M P R O A D (1–37)

Reserve or National Park? P R (1–2) — N (3) Y = yes N = no
Reserve/Park Name:
Reserve number (4–10)
Reserve class (11)

HABITAT

Altitude (m) (last digit): H T 1 5 (1–6)
Altitude Resolution Code: 2 (7)
Within 2 km of Coast? N (8) Y = yes N = no
Landform code: G S (9–10)
Aspect of Slope (x x x = no slope) (first letter): W (11–13)
Surface Soil code: S (14)
Soil Colour code: W (15)
Vegetation Structure code: M A (16–17)
Vegetation restricted to road verge? N (18) Y = yes N = no

If "x" (= other) recorded for any of above, please specify,

Signs of Fire? N (19) Y = yes N = no
If yes, approx. number of months ago. (Ø = less than 1 month) (last digit) (20–21)

Dominant species at Record Locality: Euc. diversifolia, Acacia sophorae, Xanthorrhoea sp., Casuarina sp.

BANKSIAS PRESENT

	Name	Species code (3–6)	Shrub (S) or Tree (T) (7)	Population code (8)	Flower code (9)	New Shoot growth? (10) Y = yes N = no	Response to fire code (11–12)	Average Height (metres) (last digit) (13–15)	Pollinator code (16–18)	Specify Name of Pollinator if Known (19–21)
OB (1–2)	B. marginata	M A R	T	1	B	Y		5	4	Apis mellifera
OB (1–2)	B. marginata	M A R	S	2	B	N		Ø - 5		
OB (1–2)										
OB (1–2)										
OB (1–2)										

BS 1 (1–3) ← Number of Banksia species at this Locality (4–43)

Additional Remarks:

A45



BANKSIA ATLAS — SIGHT RECORD SHEET

Use BLOCK LETTERS to fill in blank boxes ☐ inserting one letter per space.
Shaded boxes ☐ are "for office use only".
On dashed lines ..... use own handwriting.
If in doubt about a record, leave space blank.
Write zero as "Ø", seven as "7", letter i as "I", letter Z as "Z".

Observer: R C J F C (1–5) | State code: S A (6–7) | Date of Observation Yr Mn Dy: 8 6 Ø 3 Ø 2 (8–13) | Locality No. for day: 2 (14)

Map used and scale: S.A. Dept. of Lands 1 : 10 000

LOCALITY

Latitude: G D 35° 41' 30" (1–8)
Longitude: 139° 20' Ø" (9–15)
Locality Resolution code: 3 (16)
Local Authority code: Ø 59 (17–21)
Name of Local Authority (Shire etc.): D.C. MENINGIE
Straight line distance from nearest place (km) (last digit ↓): 1 (31)
Direction from nearest place: S (32) (↑ first letter)
Nearest named place: N P MENINGIE (1–26)
Further details of location: LON GOLF COURSE (1–36)
Reserve or National Park? P R (1–2) N (3) Y = yes N = no
Reserve/Park Name:
Reserve number (4–10)
Reserve class (11)

HABITAT

Altitude (m) (last digit ↓): H T 1 Ø (1–6)
Altitude Resolution Code: 2 (7)
Within 2 km of Coast? N (8) Y = yes N = no
Landform code: G S (9–10)
Aspect of Slope (x x x = no slope) (first letter →): W (11–13)
Surface Soil code: S (14)
Soil Colour code: W (15)
Vegetation Structure code: M A (16–17)
Vegetation restricted to road verge? N (18) Y = yes N = no
If "x" (= other) recorded for any of above, please specify,
Signs of Fire? N (19) Y = yes N = no
If yes, approx. number of months ago. (Ø = less than 1 month) (last digit) (20–21)
Dominant species at Record Locality:
Acacia sophorae
Euc. diversifolia.

BANKSIAS PRESENT

	Name	Species code	Shrub (S) or Tree (T)	Population code	Flower code	New Shoot growth? Y = yes N = no	Response to fire code	Average Height (metres) (last digit ↓)	Pollinator code	Specify Name of Pollinator if Known
OB (1–2)	B. marginata	M A R (3–6)	T (7)	2 (8)	F (9)	N (10)	(11–12)	4 (13–15)	4 (16–18)	(19–21)
OB										
OB										
OB										
OB										

BS 1 (1–3) ← Number of Banksia species at this Locality (4–43)

Additional Remarks:



BANKSIA ATLAS — SIGHT RECORD SHEET

U031/67

Use BLOCK LETTERS to fill in blank boxes ☐ inserting one letter per space.
Shaded boxes ☐ are "for office use only".
On dashed lines ..... use own handwriting.
If in doubt about a record, leave space blank.
Write zero as "Ø", seven as "7", letter i as "I", letter Z as "Z".

VB29-67
125

Observer: R C J F C (1–5) | State code: S A (6–7) | Date of Observation Yr Mn Dy: 8 6 Ø 3 Ø 2 (8–13) | Locality No. for day: 3 (14)

Map used and scale: S.A. Dept of Lands 1:10 000

LOCALITY

Latitude: G D 3 5° 4 1' 4 5" (1–8)
Longitude: 1 3 9° 1 9' 3 Ø" (9–15)
Locality Resolution code: 3 (16)
Local Authority code: Ø 5 9 (17–21)
Name of Local Authority (Shire etc.): D.C. MENINGIE

Nearest named place: N P M E N I N G I E (1–26)
Straight line distance from nearest place (km) (last digit): 2 (27–31)
Direction from nearest place: S (32–34) (first letter)

Further details of location: L O O N H I G H W A Y 1 (1–36)

Reserve or National Park? P R (1–2) N (3) Y = yes N = no
Reserve/Park Name:
Reserve number (4–10)
Reserve class (11)

HABITAT

Altitude (m) (last digit): H T 1 Ø (1–6)
Altitude Resolution Code: 2 (7)
Within 2 km of Coast? N (8) Y = yes N = no
Landform code: F L (9–10)
Aspect of Slope (x x x = no slope) (first letter): X X X (11–13)
Surface Soil code: S (14)
Soil Colour code: W (15)
Vegetation Structure code: L S (16–17)
Vegetation restricted to road verge? Y (18) Y = yes N = no

If "x" (= other) recorded for any of above, please specify,

Signs of Fire? ☐ (19) Y = yes N = no
If yes, approx. number of months ago. (Ø = less than 1 month) ☐☐ (last digit) (20–21)

Dominant species at Record Locality: Melaleuca lanceolata
Euc. diversifolia, Acacia sophorae
Euc. incrassata,

BANKSIAS PRESENT

	Name	Species code	Shrub (S) or Tree (T)	Population code	Flower code	New Shoot growth? (Y = yes N = no)	Response to fire code	Average Height (metres) (last digit)	Pollinator code	Specify Name of Pollinator if Known
O B (1–2)	B. marginata	M A R (3–6)	S (7)	2 (8)	F (9)	N (10)	(11–12)	Ø · 5 (13–15)	(16–18)	(19–21)
O B (1–2)	B. ornata	O R N (3–6)	S (7)	3 (8)	B (9)	N (10)	(11–12)	2 (13–15)	4 (16–18)	(19–21)
O B (1–2)		(3–6)	(7)	(8)	(9)	(10)	(11–12)	(13–15)	(16–18)	(19–21)
O B (1–2)		(3–6)	(7)	(8)	(9)	(10)	(11–12)	(13–15)	(16–18)	(19–21)
O B (1–2)		(3–6)	(7)	(8)	(9)	(10)	(11–12)	(13–15)	(16–18)	(19–21)

B S 2 (1–3) ← Number of Banksia species at this Locality (4–43)

Additional Remarks:



BANKSIA ATLAS — SIGHT RECORD SHEET

Use BLOCK LETTERS to fill in blank boxes ☐ inserting one letter per space.
Shaded boxes ☐ are "for office use only".
On dashed lines ..... use own handwriting.
If in doubt about a record, leave space blank.
Write zero as "Ø", seven as "7̶", letter i as "I̶", letter Z as "Z̶".

Observer: R C J F C (1–5) | State code: S A (6–7) | Date of Observation Yr Mn Dy: 8 6 Ø 3 Ø 2 (8–13) | Locality No. for day: 4 (14)

Map used and scale: S.A. Dept. of Lands 1:10 000

LOCALITY

Latitude: G D 3 5° 4 2' 3 Ø" (1–8)
Longitude: 1 3 9° 2 Ø' Ø Ø" (9–15)
Locality Resolution code: 3 (16)
Local Authority code: Ø 5 9 (17–21)
Name of Local Authority (Shire etc.): D.C. MENINGIE

Nearest named place: N P M E N I N G I E (1–26)
Straight line distance from nearest place (km) (last digit): 6 (27–31)
Direction from nearest place: S (32–34) (first letter)

Further details of location: L O O N H I G H W A Y 1 (1–36)

Reserve or National Park? P R (1–2) N (3) Y = yes N = no
Reserve/Park Name:
Reserve number (4–10)
Reserve class (11)

HABITAT

Altitude (m) (last digit): H T 1 Ø (1–6)
Altitude Resolution Code: 2 (7)

Within 2 km of Coast? N (8) Y = yes N = no
Landform code: F L (9–10)
Aspect of Slope (x x x = no slope) (first letter): X X X (11–13)

Surface Soil code: S (14)
Soil Colour code: W (15)
Vegetation Structure code: L S (16–17)
Vegetation restricted to road verge? Y (18) Y = yes N = no

If "x" (= other) recorded for any of above, please specify,

Signs of Fire? N (19) Y = yes N = no
If yes, approx. number of months ago. (Ø = less than 1 month) (last digit): (20–21)

Dominant species at Record Locality:

BANKSIAS PRESENT

	Name	Species code	Shrub (S) or Tree (T)	Population code	Flower code	New Shoot growth? (Y = yes N = no)	Response to fire code	Average Height (metres) (last digit)	Pollinator code	Specify Name of Pollinator if Known
OB (1–2)	B. marginata	M A R (3–6)	S (7)	2 (8)	F (9)	N (10)	(11–12)	2 (13–15)	(16–18)	(19–21)
OB (1–2)		(3–6)	(7)	(8)	(9)	(10)	(11–12)	(13–15)	(16–18)	(19–21)
OB (1–2)		(3–6)	(7)	(8)	(9)	(10)	(11–12)	(13–15)	(16–18)	(19–21)
OB (1–2)		(3–6)	(7)	(8)	(9)	(10)	(11–12)	(13–15)	(16–18)	(19–21)
OB (1–2)		(3–6)	(7)	(8)	(9)	(10)	(11–12)	(13–15)	(16–18)	(19–21)

B S 1 (1–3) ← Number of Banksia species at this Locality (4–43)

Additional Remarks:

A45

BANKSIA ATLAS — SIGHT RECORD SHEET

Use BLOCK LETTERS to fill in blank boxes ☐ inserting one letter per space.
Shaded boxes ☐ are "for office use only".
On dashed lines ..... use own handwriting.
If in doubt about a record, leave space blank.
Write zero as "Ø", seven as "7̸", letter i as "I", letter Z as "Z̸".

Observer: R C J F C (1–5) | State code: S A (6–7) | Date of Observation Yr Mn Dy: 8 6 Ø 3 Ø 2 (8–13) | Locality No. for day: 5 (14/)

Map used and scale: S.A. Dept. of Lands 1:10 000

LOCALITY

Latitude: G D 3 5 4 3 3 Ø (1–8)
Longitude: 1 3 9 1 9 3 Ø (9–15)
Locality Resolution code: 3 (16)
Local Authority code: 0 5 9 (17–21 /)
Name of Local Authority (Shire etc.): D.C. MENINGIE

Nearest named place: N P M E N I N G I E (1–26)
Straight line distance from nearest place (km) (last digit ↓): 1 1 (27–31)
Direction from nearest place: S (32–34 /) (↑ first letter)

Further details of location: L O A L O N G C O O R O N G (1–36)

Reserve or National Park? P R (1–2) — N (3) Y = yes N = no
Reserve/Park Name: .....
Reserve number (4–10)
Reserve class (11 /)

HABITAT

Altitude (m) (last digit ↓): H T 1 Ø (1–6)
Altitude Resolution Code: 2 (7)
Within 2 km of Coast? N (8) Y = yes N = no
Landform code: F L (9–10)
Aspect of Slope (x x x = no slope) (first letter →): X X X (11–13)
Surface Soil code: S (14)
Soil Colour code: W (15)
Vegetation Structure code: L S (16–17)
Vegetation restricted to road verge? Y (18) Y = yes N = no

If "x" (= other) recorded for any of above, please specify,

Signs of Fire? N (19) Y = yes N = no
If yes, approx. number of months ago. (Ø = less than 1 month) (last digit ←) (20 21 /)

Dominant species at Record Locality: Euc. diversifolia
Acacia saphorae
Kunzea pomifera

BANKSIAS PRESENT

	Name	Species code (3–6)	Shrub (S) or Tree (T) (7)	Population code (8)	Flower code (9)	New Shoot growth? (10) Y = yes N = no	Response to fire code (11–12)	Average Height (metres) (last digit ↓) (13–15)	Pollinator code (16–18)	Specify Name of Pollinator if Known (19–21 /)
O B (1–2)	B. marginata	M A R	S	2	F	N		Ø · 5	4 1	Api's mellifera New Holland Honeyeater
O B										
O B										
O B										
O B										

B S 1 ← Number of Banksia species at this Locality (1–3)

4 5 6 7 8 9 10 11 12 13 14 15 16 17 18 19 20 21 22 23
24 25 26 27 28 29 30 31 32 33 34 35 36 37 38 39 40 41 42 43 /

Additional Remarks:

A45

BANKSIA ATLAS — SIGHT RECORD SHEET

Use BLOCK LETTERS to fill in blank boxes ☐ inserting one letter per space.
Shaded boxes ☐ are "for office use only".
On dashed lines ..... use own handwriting.
If in doubt about a record, leave space blank.
Write zero as "Ø", seven as "7", letter i as "I", letter Z as "Z".

Observer: R C J F C (1–5) | State code: S A (6–7) | Date of Observation Yr Mn Dy: 8 6 Ø 3 Ø 2 (8–13) | Locality No. for day: 6 (14)

Map used and scale: S.A. Dept of Lands 1:10.000

LOCALITY

Latitude: G D 3 5 4 3 5 Ø" (1–8)
Longitude: 1 3 9 1 9 3 Ø" (9–15)
Locality Resolution code: 3 (16)
Local Authority code: 0 5 9 (17–21)
Name of Local Authority (Shire etc.): D.C. MENINGIE

Nearest named place: N P M E N I N G I E (1–26)
Straight line distance from nearest place (km) (last digit): 1 2 (27–31)
Direction from nearest place: S (32–34) (first letter)

Further details of location: L O A L O N G C O O R O N G (1–36)

Reserve or National Park? N (3) Y = yes N = no
Reserve/Park Name:
Reserve number (4–10)
Reserve class (11)

HABITAT

Altitude (m) (last digit): H T 1 Ø (1–6)
Altitude Resolution Code: 2 (7)
Within 2 km of Coast? N (8) Y = yes N = no
Landform code: F L (9–10)
Aspect of Slope (x x x = no slope) (first letter): X X X (11–13)
Surface Soil code: S (14)
Soil Colour code: W (15)
Vegetation Structure code: L S (16–17)
Vegetation restricted to road verge? Y (18) Y = yes N = no

If "x" (= other) recorded for any of above, please specify,

Signs of Fire? N (19) Y = yes N = no
If yes, approx. number of months ago. (Ø = less than 1 month) (last digit): (20–21)

Dominant species at Record Locality:
Euc. diversifolia
Acacia sophorae

BANKSIAS PRESENT

	Name	Species code	Shrub (S) or Tree (T)	Population code	Flower code	New Shoot growth? (Y = yes N = no)	Response to fire code	Average Height (metres) (last digit)	Pollinator code	Specify Name of Pollinator if Known
O B (1–2)	B. marginata	M A R (3–6)	S (7)	2 (8)	F (9)	N (10)	(11–12)	1 (13–15)	(16–18)	(19–21)
O B										
O B										
O B										
O B										

B S 1 ← Number of Banksia species at this Locality (1–3)

Additional Remarks:



BANKSIA ATLAS — SIGHT RECORD SHEET

Use BLOCK LETTERS to fill in blank boxes ☐ inserting one letter per space.
Shaded boxes ☐ are "for office use only".
On dashed lines ..... use own handwriting.
If in doubt about a record, leave space blank.
Write zero as "Ø", seven as "7", letter i as "I", letter Z as "Z".

Observer: R C J F C (1–5) | State code: S A (6–7) | Date of Observation Yr Mn Dy: 8 6 Ø 3 Ø 2 (8–13) | Locality No. for day: 7 (14)

Map used and scale: S.A. Dept of Lands 1:10 000

LOCALITY

Latitude: G D 35° 47' ØØ" (1–8) | Longitude: 139° 19' 3Ø" (9–15) | Locality Resolution code: 3 (16) | Local Authority code: ØØ59 (17–21) /

Name of Local Authority (Shire etc.): D.C. MENINGIE

Nearest named place: N P MENINGIE (1–26)

Straight line distance from nearest place (km) (last digit ↓): 14 (27–31)

Direction from nearest place: S (32–34) / (↑ first letter)

Further details of location: LO ALONG COORONG (1–36)

(37–70) /

Reserve or National Park? P R (1–2) | N (3) Y = yes N = no

Reserve/Park Name: .....

Reserve number (4–10) | Reserve class (11) /

HABITAT

Altitude (m) (last digit ↓): H T 1 Ø (1–6)

Altitude Resolution Code: 2 (7)

Within 2 km of Coast? N (8) Y = yes N = no

Landform code: F L (9–10)

Aspect of Slope (x x x = no slope): (first letter →) X X X (11–13)

Surface Soil code: S (14)

Soil Colour code: W (15)

Vegetation Structure code: L S (16–17)

Vegetation restricted to road verge? Y (18) Y = yes N = no

If "x" (= other) recorded for any of above, please specify,

.....

.....

Signs of Fire? N (19) Y = yes N = no

If yes, approx. number of months ago. (Ø = less than 1 month): (last digit ↓) (20–21) /

Dominant species at Record Locality:

Euc. diversifolia

Acacia sophorae

BANKSIAS PRESENT

	Name	Species code	Shrub (S) or Tree (T)	Population code	Flower code	New Shoot growth? Y = yes N = no	Response to fire code	Average Height (metres) (last digit ↓)	Pollinator code	Specify Name of Pollinator if Known
O B (1–2)	B. marginata	M A R (3–6)	S (7)	2 (8)	F (9)	N (10)	(11–12)	1 (13–15)	(16–18)	(19–21) /
O B (1–2)		(3–6)	(7)	(8)	(9)	(10)	(11–12)	(13–15)	(16–18)	(19–21) /
O B (1–2)		(3–6)	(7)	(8)	(9)	(10)	(11–12)	(13–15)	(16–18)	(19–21) /
O B (1–2)		(3–6)	(7)	(8)	(9)	(10)	(11–12)	(13–15)	(16–18)	(19–21) /
O B (1–2)		(3–6)	(7)	(8)	(9)	(10)	(11–12)	(13–15)	(16–18)	(19–21) /

B S 1 (1–3) ← Number of Banksia species at this Locality

(4–23)

(24–43) /

Additional Remarks:

BANKSIA ATLAS — SIGHT RECORD SHEET

Use BLOCK LETTERS to fill in blank boxes ☐ inserting one letter per space.
Shaded boxes ☐ are "for office use only".
On dashed lines.....use own handwriting.
If in doubt about a record, leave space blank.
Write zero as "Ø", seven as "7", letter i as "I", letter Z as "Z".

Observer: R C J F C (1–5) | State code: S A (6–7) | Date of Observation Yr Mn Dy: 8 6 Ø 3 Ø 2 (8–13) | Locality No. for day: 3 (14/)

Map used and scale: S.A. Dept. of Lands 1:10 000

LOCALITY

Latitude: G D 3 5° 4 5' 3 Ø" (1–8)
Longitude: 1 3 9° 1 9' 3 Ø" (9–15)
Locality Resolution code: 3 (16)
Local Authority code: Ø 5 9 (17–21 /)
Name of Local Authority (Shire etc.): D.C. MENINGIE

Nearest named place: N P M E N I N G I E (1–26)
Straight line distance from nearest place (km) (last digit ↓): 1 7 (27–31)
Direction from nearest place: S (32–34 /) (↑ first letter)

Further details of location (1–70 /):
L O A L O N G C O O R O N G

Reserve or National Park? P R (1–2) — N (3) Y = yes N = no
Reserve/Park Name:
Reserve number (4–10)
Reserve class (11 /)

HABITAT

Altitude (m) (last digit ↓): H T 1 2 (1–6)
Altitude Resolution Code: 2 (7)
Within 2 km of Coast? N (8) Y = yes N = no
Landform code: G S (9–10)
Aspect of Slope (x x x = no slope): (first letter) → X X X (11–13)
Surface Soil code: V (14)
Soil Colour code: W (15)
Vegetation Structure code: M A (16–17)
Vegetation restricted to road verge? Y (18) Y = yes N = no

If "x" (= other) recorded for any of above, please specify,

Signs of Fire? N (19) Y = yes N = no
If yes, approx. number of months ago. (Ø = less than 1 month): (20–21 /) ← (last digit)

Dominant species at Record Locality:
Euc. diversifolia
Acacia saptorae, Kunzea pomifera

BANKSIAS PRESENT

	Name	Species code	Shrub (S) or Tree (T)	Population code	Flower code	New Shoot growth? (Y = yes N = no)	Response to fire code	Average Height (metres) (last digit ↓)	Pollinator code	Specify Name of Pollinator if Known
O B (1–2)	B. ornata	O R N (3–6)	S (7)	1 (8)	B (9)	N (10)	(11–12)	3 (13–15)	(16–18)	(19–21 /)
O B										
O B										
O B										
O B										

B S 1 ← Number of Banksia species at this Locality (1–3)
(4–43 /)

Additional Remarks:

BANKSIA ATLAS — SIGHT RECORD SHEET

Use BLOCK LETTERS to fill in blank boxes ☐ inserting one letter per space.
Shaded boxes ☐ are "for office use only".
On dashed lines ..... use own handwriting.
If in doubt about a record, leave space blank.
Write zero as "Ø", seven as "7", letter i as "I", letter Z as "Z".

Observer: R C J F C (1–5) | State code: S A (6–7) | Date of Observation Yr Mn Dy: 8 6 Ø 3 Ø 2 (8–13) | Locality No. for day: 9 (14)

Map used and scale: S.A. Dept of Lands 1:10.000

LOCALITY

Latitude: G D 3 5° 5 9' 3 Ø" (1–8)
Longitude: 1 3 9° 3 3' 3 Ø" (9–15)
Locality Resolution code: 3 (16)
Local Authority code: Ø 5 9 (17–19)
Name of Local Authority (Shire etc.): D.C. MENINGIE
Straight line distance from nearest place (km) (last digit ↓): 3 (27–31)
Direction from nearest place: E. (32–34) (↑ first letter)
Nearest named place: N P W O O D S W E L L (1–26)
Further details of location: L O O N W O O D S W E L L T O C U L B U R R A R O A D (1–36)

Reserve or National Park? P R (1–2) N (3) Y = yes N = no
Reserve/Park Name: .....
Reserve number: (4–10)
Reserve class: (11)

HABITAT

Altitude (m) (last digit ↓): H T 2 Ø (1–6)
Altitude Resolution Code: 2 (7)
Within 2 km of Coast? N (8) Y = yes N = no
Landform code: G S (9–10)
Aspect of Slope (x x x = no slope): (first letter) → E (11–13)
Surface Soil code: S (14)
Soil Colour code: W (15)
Vegetation Structure code: M A (16–17)
Vegetation restricted to road verge? Y (18) Y = yes N = no

If "x" (= other) recorded for any of above, please specify,

Signs of Fire? N (19) Y = yes N = no
If yes, approx. number of months ago. (Ø = less than 1 month): (20–21) (last digit)

Dominant species at Record Locality:
Euc. diversifolia
Acacia sophorae

BANKSIAS PRESENT

	Name	Species code	Shrub (S) or Tree (T)	Popu-lation code	Flower code	New Shoot growth? (Y = yes N = no)	Response to fire code	Average Height (metres) (last digit ↓)	Pollinator code	Specify Name of Pollinator if Known
O B (1–2)	B. marginata	M A R (3–6)	S (7)	1 (8)	C (9)	N (10)	(11–12)	Ø · 5 (13–15)	(16–18)	(19–21)
O B (1–2)	B. ornata	O R N (3–6)	S (7)	1 (8)	F (9)	N (10)	(11–12)	1 (13–15)	(16–18)	(19–21)
O B (1–2)		(3–6)	(7)	(8)	(9)	(10)	(11–12)	(13–15)	(16–18)	(19–21)
O B (1–2)		(3–6)	(7)	(8)	(9)	(10)	(11–12)	(13–15)	(16–18)	(19–21)
O B (1–2)		(3–6)	(7)	(8)	(9)	(10)	(11–12)	(13–15)	(16–18)	(19–21)

B S 2 (1–3) ← Number of Banksia species at this Locality (4–43)

Additional Remarks: Patches of Bertya sp.

A45

BANKSIA ATLAS — SIGHT RECORD SHEET

Use BLOCK LETTERS to fill in blank boxes ☐ inserting one letter per space.
Shaded boxes ☐ are "for office use only".
On dashed lines ..... use own handwriting.
If in doubt about a record, leave space blank.
Write zero as "Ø", seven as "7", letter i as "I", letter Z as "Z".

Observer: R C J F C (1–5) | State code: S A (6–7) | Date of Observation Yr Mn Dy: 8 6 Ø 3 Ø 2 (8–13) | Locality No. for day: A (14)

Map used and scale: S.A. Dept. of Lands 1:10000

LOCALITY

Latitude: G D 3 5° 5 9' 3 Ø" (1–8)
Longitude: 1 3 9° 3 5' Ø Ø" (9–15)
Locality Resolution code: 3 (16)
Local Authority code: Ø 5 9 (17–21)
Name of Local Authority (Shire etc.): D.C. MENENGIE
Nearest named place: N P W O O D S W E L L (1–26)
Straight line distance from nearest place (km) (last digit): 7 (27–31)
Direction from nearest place: E (32–34) (first letter)
Further details of location: L O O N W O O D S W E L L T O C U L B U R R A R O A D (1–70)
Reserve or National Park? P R (1–2) N (3) Y = yes N = no
Reserve/Park Name:
Reserve number (4–10)
Reserve class (11)

HABITAT

Altitude (m) (last digit): H T 1 1 (1–6)
Altitude Resolution Code: 2 (7)
Within 2 km of Coast? N (8) Y = yes N = no
Landform code: F L (9–10)
Aspect of Slope (x x x = no slope) (first letter): X X X (11–13)
Surface Soil code: S (14)
Soil Colour code: W (15)
Vegetation Structure code: S S (16–17)
Vegetation restricted to road verge? Y (18) Y = yes N = no
If "x" (= other) recorded for any of above, please specify,
Signs of Fire? N (19) Y = yes N = no
If yes, approx. number of months ago. (Ø = less than 1 month) (last digit): (20–21)
Dominant species at Record Locality: Xanthorrhoea sp.

BANKSIAS PRESENT

	Name	Species code	Shrub (S) or Tree (T)	Population code	Flower code	New Shoot growth? (Y = yes N = no)	Response to fire code	Average Height (metres) (last digit)	Pollinator code	Specify Name of Pollinator if Known
O B (1–2)	B. ornata	O R N (3–5)	S (7)	2 (8)	B (9)	N (10)	(11–12)	1 (13–15)	(16–18)	(19–21)
O B (1–2)	B. marginata	M A R (3–5)	S (7)	2 (8)	F (9)	N (10)	(11–12)	Ø . 5 (13–15)	4 (16–18)	(19–21)
O B (1–2)		(3–6)	(7)	(8)	(9)	(10)	(11–12)	(13–15)	(16–18)	(19–21)
O B (1–2)		(3–6)	(7)	(8)	(9)	(10)	(11–12)	(13–15)	(16–18)	(19–21)
O B (1–2)		(3–6)	(7)	(8)	(9)	(10)	(11–12)	(13–15)	(16–18)	(19–21)

B S 2 (1–3) ← Number of Banksia species at this Locality (4–43)

Additional Remarks:



BANKSIA ATLAS — SIGHT RECORD SHEET

Use BLOCK LETTERS to fill in blank boxes ☐ inserting one letter per space.
Shaded boxes ☐ are "for office use only".
On dashed lines ..... use own handwriting.
If in doubt about a record, leave space blank.
Write zero as "Ø", seven as "7", letter i as "I", letter Z as "Z".

Map used and scale MENINGIE Dept of Lands . 1:50000

Observer: R C P W E (1–5) | State code: S A (6–7) | Date of Observation Yr Mn Dy: 8 5 Ø 7 Ø 6 (8–13) | Locality No. for da: 1 (14/)

LOCALITY

Latitude: G D 3 5 4 1 Ø Ø (1–8) | Longitude: 1 3 9 2 1 Ø Ø (9–15) | Locality Resolution code: 3 (16) | Local Authority code: Ø 5 9 (17–21 /)

Name of Local Authority (Shire etc.): MENINGIE Dist. COUNCIL

Nearest named place: N P M E N I N G I E C E M E T E R Y (1–26)

Straight line distance from nearest place (km) (last digit ↓): Ø . 4 (27–31) | Direction from nearest place: N E (32–34 /) (↑ first letter)

Further details of location: L O L O T 3 2 9 H U N D R E D O F B O N N E Y (1–36 / 37–70 /)

Reserve or National Park? P R (1–2) | N (3) Y = yes N = no | Reserve/Park Name ..... | Reserve number (4–10) | Reserve class (11 /)

HABITAT

Altitude (m) (last digit ↓): H T 2 Ø (1–6) | Altitude Resolution Code: 2 (7)

Within 2 km of Coast? N (8) Y = yes N = no

Landform code: G S (9–10)

Aspect of Slope (x x x = no slope) (first letter →): N (11–13)

Surface Soil code: S (14) | Soil Colour code: G (15) | Vegetation Structure code: S S (16–17) | Vegetation restricted to road verge? N (18) Y = yes N = no

If "x" (= other) recorded for any of above, please specify,

Signs of Fire? N (19) Y = yes N = no

If yes, approx. number of months ago. (Ø = less than 1 month) (20–21 /) ←(last digit)

Dominant species at Record Locality: BRIDAL CREEPER CASUARINA, PINE TREES. BANKSIA YACCA, KUNZEA.

BANKSIAS PRESENT

	Name	Species code (3–6)	Shrub (S) or Tree (T) (7)	Population code (8)	Flower code (9)	New Shoot growth? (10) Y = yes N = no	Response to fire code (11–12)	Average Height (metres) (last digit ↓) (13–15)	Pollinator code (16–18)	Specify Name of Pollinator if Known (19–21 /)
O B (1–2)	MARGINATA	M A R	S	3	C	Y		i . 5	N	
O B										
O B										
O B										
O B										

B S 1 ←Number of Banksia species at this Locality (1–3)

(4–43 /)

Additional Remarks: SEVERAL ACRES OF SCRUB TO THE EAST OF THE RECORD LOCALITY CONTAINING LARGE BANKSIA POPULATIONS



BANKSIA ATLAS — SIGHT RECORD SHEET

Use BLOCK LETTERS to fill in blank boxes ☐ inserting one letter per space.
Shaded boxes ☐ are "for office use only".
On dashed lines ..... use own handwriting.
If in doubt about a record, leave space blank.
Write zero as "Ø", seven as "7", letter i as "I", letter Z as "Z".

Map used and scale MENINGIE DEPT OF LANDS 1:50000

Observer: RCPWE (1–5) | State code: SA (6–7) | Date of Observation Yr Mn Dy: 85 Ø7 Ø6 (8–13) | Locality No. for day: 2 (14)

LOCALITY

Latitude: GD 35 41 ØØ (1–8) | Longitude: 139 21 ØØ (9–15) | Locality Resolution code: 3 (16) | Local Authority code: ØØ59 (17–21)

Name of Local Authority (Shire etc.): MENINGIE DIST COUNCIL

Nearest named place: NP MENINGIE (1–26)

Straight line distance from nearest place (km) (last digit ↓): 2.5 (27–31)

Direction from nearest place (first letter): NE (32–34)

Further details of location (1–70):
LOSSE. OF QUARRY ON WALTOWA RD. LOT
S 124 AND NE CORNER OF LOT 11

Reserve or National Park? PR (1–2) ☐ (3) Y = yes N = no

Reserve/Park Name .....

Reserve number (4–10) | Reserve class (11)

HABITAT

Altitude (m) (last digit ↓): HT 2Ø (1–6) | Altitude Resolution Code: 2 (7)

Within 2 km of Coast? N (8) Y = yes N = no

Landform code: FL (9–10)

Aspect of Slope (x x x = no slope) (first letter →): XXX (11–13)

Surface Soil code: S (14) | Soil Colour code: G (15) | Vegetation Structure code: SS (16–17)

Vegetation restricted to road verge? N (18) Y = yes N = no

If "x" (= other) recorded for any of above, please specify,

Signs of Fire? N (19) Y = yes N = no

If yes, approx. number of months ago. (Ø = less than 1 month) (last digit ←) (20–21)

Dominant species at Record Locality: BRIDAL CREEPER
MALLEE, YACCA, CASUARINA, KUNZEA

BANKSIAS PRESENT

	Name	Species code	Shrub (S) or Tree (T)	Population code	Flower code	New Shoot growth? (Y = yes N = no)	Response to fire code	Average Height (metres) (last digit ↓)	Pollinator code	Specify Name of Pollinator if Known
		(3–6)	(7)	(8)	(9)	(10)	(11–12)	(13–15)	(16–18)	(19–21)
OB (1–2)	MARGINATA	MAR	S	2	C	Y		2	N	
OB										
OB										
OB										
OB										
OB										

BS 1 (1–3) ← Number of Banksia species at this Locality (4–43)

Additional Remarks: LOT NUMBERS ARE CONTAINED IN THE HUNDRED OF BONNEY

A45



BANKSIA ATLAS — SIGHT RECORD SHEET

Use BLOCK LETTERS to fill in blank boxes ☐ inserting one letter per space.
Shaded boxes ☐ are "for office use only".
On dashed lines ..... use own handwriting.
If in doubt about a record, leave space blank.
Write zero as "Ø", seven as "7", letter i as "I", letter Z as "Z".

Map used and scale MENINGIE DEPT OF LANDS 1:50000

Observer: RCPWE (1–5) | State code: SA (6–7) | Date of Observation Yr Mn Dy: 85 11 16 (8–13) | Locality No. for da: 1 (14)

LOCALITY

Latitude: GD 35 45 ØØ" (1–8) | Longitude: 139 27 ØØ" (9–15) | Locality Resolution code: 3 (16) | Local Authority code: Ø59 (17–21)

Name of Local Authority (Shire etc.): MENINGIE DIST COUNCIL

Nearest named place: NP COMEROO (1–26)

Straight line distance from nearest place (km) (last digit): 1 (27–31)

Direction from nearest place: W (32–34) (first letter)

Further details of location (1–70):
ALONG THE FIELD ROAD

Reserve or National Park? PR (1–2) N (3) Y = yes N = no

Reserve/Park Name .....

Reserve number (4–10) | Reserve class (11)

HABITAT

Altitude (m) (last digit): HT 2Ø (1–6)

Altitude Resolution Code: 2 (7)

Within 2 km of Coast? N (8) Y = yes N = no

Landform code: FL (9–10)

Aspect of Slope (x x x = no slope) (first letter): XXX (11–13)

Surface Soil code: S (14)

Soil Colour code: W (15)

Vegetation Structure code: SS (16–17)

Vegetation restricted to road verge? Y (18) Y = yes N = no

If "x" (= other) recorded for any of above, please specify,

Signs of Fire? Y (19) Y = yes N = no

If yes, approx. number of months ago. (Ø = less than 1 month) (last digit): (20–21)

Dominant species at Record Locality: MALLEE, YACCA,

BANKSIAS PRESENT

	Name	Species code (3–6)	Shrub (S) or Tree (T) (7)	Population code (8)	Flower code (9)	New Shoot growth? (10) Y = yes N = no	Response to fire code (11–12)	Average Height (metres) (last digit) (13–15)	Pollinator code (16–18)	Specify Name of Pollinator if Known (19–21)
OB (1–2)	MARGINATA	MAR	S	3	C	Y		1	N	
OB (1–2)	ORNATA	ORN	S	2	N	Y		0.3	N	
OB (1–2)										
OB (1–2)										
OB (1–2)										

BS 2 (1–3) ← Number of Banksia species at this Locality

Additional Remarks: SCRUB CLEARING WORK IN PROGRESS ALONG FIELD ROAD AS IS EVIDENCED BY BURNING AND BULLDOZING. FURTHER BANKSIA POPULATIONS ARE SITUATED TO THE EAST OF RECORD LOCALITY.

A45



BANKSIA ATLAS — SIGHT RECORD SHEET

Use BLOCK LETTERS to fill in blank boxes ☐ inserting one letter per space.
Shaded boxes ☐ are "for office use only".
On dashed lines ..... use own handwriting.
If in doubt about a record, leave space blank.
Write zero as "Ø", seven as "7", letter i as "I", letter Z as "Z".

Observer: R C P W E (1–5) | State code: S A (6–7) | Date of Observation Yr Mn Dy: 8 5 1 1 1 6 (8–13) | Locality No. for da: 2 (14)

Map used and scale: MENINGIE DEPT OF LANDS 1:50000

LOCALITY

Latitude: G D 3 5 4 5 4 0 (1–8)
Longitude: 1 3 9 2 5 4 0 (9–15)
Locality Resolution code: 3 (16)
Local Authority code: Ø 5 9 (17–21)
Name of Local Authority (Shire etc.): MENINGIE DISTRICT COUNCIL

Nearest named place: N P B A L C A R R E S (1–26)
Straight line distance from nearest place (km) (last digit): 1 (27–31)
Direction from nearest place: N N E (32–34) (first letter)

Further details of location (1–70):
L O A L O N G T H E F I E L D R O A D

Reserve or National Park? P R (1–2): N (3) Y = yes N = no
Reserve/Park Name .....
Reserve number (4–10)
Reserve class (11)

HABITAT

Altitude (m) (last digit): H T 2 Ø (1–6)
Altitude Resolution Code: 2 (7)
Within 2 km of Coast? N (8) Y = yes N = no
Landform code: F L (9–10)
Aspect of Slope (x x x = no slope) (first letter): X X X (11–13)
Surface Soil code: S (14)
Soil Colour code: W (15)
Vegetation Structure code: L S (16–17)
Vegetation restricted to road verge? Y (18) Y = yes N = no

If "x" (= other) recorded for any of above, please specify,

Signs of Fire? Y (19) Y = yes N = no
If yes, approx. number of months ago. (Ø = less than 1 month) (last digit) (20–21)

Dominant species at Record Locality: YACCA, MALLEE

BANKSIAS PRESENT

	Name	Species code	Shrub (S) or Tree (T)	Population code	Flower code	New Shoot growth? (Y = yes N = no)	Response to fire code	Average Height (metres) (last digit)	Pollinator code	Specify Name of Pollinator if Known
OB (1–2)	MARGINATA	M A R (3–5)	S (7)	3 (8)	C (9)	Y (10)	(11–12)	1 . 5 (13–15)	N (16–18)	(19–21)
OB (1–2)	ORNATA	O R N (3–5)	S (7)	3 (8)	C (9)	Y (10)	(11–12)	2 (13–15)	N (16–18)	(19–21)
OB (1–2)		(3–6)	(7)	(8)	(9)	(10)	(11–12)	(13–15)	(16–18)	(19–21)
OB (1–2)		(3–6)	(7)	(8)	(9)	(10)	(11–12)	(13–15)	(16–18)	(19–21)
OB (1–2)		(3–6)	(7)	(8)	(9)	(10)	(11–12)	(13–15)	(16–18)	(19–21)

BS 2 (1–3) ← Number of Banksia species at this Locality (4–43)

Additional Remarks:



BANKSIA ATLAS — SIGHT RECORD SHEET

Use BLOCK LETTERS to fill in blank boxes ☐ inserting one letter per space.
Shaded boxes ☐ are "for office use only".
On dashed lines ..... use own handwriting.
If in doubt about a record, leave space blank.
Write zero as "Ø", seven as "7̶", letter i as "I", letter Z as "Z̶".

Observer: R C P W E (1–5) | State code: S A (6–7) | Date of Observation Yr Mn Dy: 8 6 Ø 2 2 2 (8–13) | Locality No. for da: 1 (14)

Map used and scale: Dept of Lands. - 1:50000

LOCALITY

Latitude: G D 3 5 3 6 3 Ø (1–8) | Longitude: 1 3 9 1 7 3 Ø (9–15) | Locality Resolution code: 3 (16) | Local Authority code: Ø 5 9 (17–21)

Name of Local Authority (Shire etc.): MENINGIE DISTRICT COUNCIL

Nearest named place: N P M E N T O W A (1–26)

Straight line distance from nearest place (km) (last digit ↓): Ø . 3 (27–31)

Direction from nearest place (first letter): N E (32–34)

Further details of location (1–70):
L O L O T 3 4 4 H U N D R E D O F B O N N E Y

Reserve or National Park? P R (1–2) | N (3) Y = yes N = no

Reserve/Park Name: .....

Reserve number (4–10): .....

Reserve class (11): .....

HABITAT

Altitude (m) (last digit ↓): H T 1 8 (1–6)

Altitude Resolution Code: 2 (7)

Within 2 km of Coast? N (8) Y = yes N = no

Landform code: G S (9–10)

Aspect of Slope (x x x = no slope) (first letter): S (11–13)

Surface Soil code: S (14)

Soil Colour code: G (15)

Vegetation Structure code: L S (16–17)

Vegetation restricted to road verge? Y (18) Y = yes N = no

If "x" (= other) recorded for any of above, please specify.

Signs of Fire? N (19) Y = yes N = no

If yes, approx. number of months ago. (Ø = less than 1 month) (last digit ↓): (20–21)

Dominant species at Record Locality: NATIVE PINE

BANKSIAS PRESENT

	Name	Species code (3–6)	Shrub (S) or Tree (T) (7)	Population code (8)	Flower code (9)	New Shoot growth? (10) Y = yes N = no	Response to fire code (11–12)	Average Height (metres) (last digit ↓) (13–15)	Pollinator code (16–18)	Specify Name of Pollinator if Known (19–21)
O B (1–2)	BANKSIA MARGINATA	M A R	T	2	A	N		6		
O B										
O B										
O B										
O B										

B S 1 (1–3) ← Number of Banksia species at this Locality

Additional Remarks (4–43): BANKSIAS ARE THE TALLEST IN THE DISTRICT. THE TALLEST IS APPROX. 13 METRES HIGH. MANY MORE BANKSIAS PRESENT NEARBY



BANKSIA ATLAS — SIGHT RECORD SHEET

Use BLOCK LETTERS to fill in blank boxes ☐ inserting one letter per space.
Shaded boxes ☐ are "for office use only".
On dashed lines ..... use own handwriting.
If in doubt about a record, leave space blank.
Write zero as "Ø", seven as "7", letter i as "I", letter Z as "Z".

Observer: R C I K A (1–5) | State code: S A (6–7) | Date of Observation Yr Mn Dy: 8 6 Ø 1 Ø 9 (8–13) | Locality No. for day: 3 (14)

Map used and scale: Travellers Atlas 1 : 1000 000.

LOCALITY

Latitude: G D 3 5 3 2 Ø Ø (1–8)
Longitude: 1 3 9 2 1 Ø Ø (9–15)
Locality Resolution code: 2 (16)
Local Authority code: Ø 5 9 (17–21)
Name of Local Authority (Shire etc.): MENINGIE

Nearest named place: N P M E N I N G I E (1–26)
Straight line distance from nearest place (km) (last digit): 2 Ø (27–31)
Direction from nearest place: N (32–34) (first letter)

Further details of location (1–70):
L O 1 · 3 KM SOUTH OF ASH VILLE HALL
ADJACENT TO PRINCES HWY

Reserve or National Park? P R (1–2) — N (3) Y = yes N = no
Reserve/Park Name:
Reserve number (4–10):
Reserve class (11):

HABITAT

Altitude (m) (last digit ↓): H T 1 Ø Ø (1–6)
Altitude Resolution Code: 2 (7)
Within 2 km of Coast? N (8) Y = yes N = no
Landform code: G S (9–10)
Aspect of Slope (x x x = no slope) (first letter): S (11–13)
Surface Soil code: S (14)
Soil Colour code: Y (15)
Vegetation Structure code: C F (16–17)
Vegetation restricted to road verge? Y (18) Y = yes N = no

If "x" (= other) recorded for any of above, please specify,

Signs of Fire? N (19) Y = yes N = no
If yes, approx. number of months ago. (Ø = less than 1 month) (last digit): (20–21)

Dominant species at Record Locality: Banksias, Grass.

BANKSIAS PRESENT

	Name	Species code (3–6)	Shrub (S) or Tree (T) (7)	Population code (8)	Flower code (9)	New Shoot growth? (10) Y = yes N = no	Response to fire code (11–12)	Average Height (metres) (last digit ↓) (13–15)	Pollinator code (16–18)	Specify Name of Pollinator if Known (19–21)
OB (1–2)	B. marginata	M A R	S	2	A	Y		3	N	
OB (1–2)	B. ornata	O R N	S	3	C	Y		1 · 5	N	
OB (1–2)										
OB (1–2)										
OB (1–2)										

BS 2 (1–3) ← Number of Banksia species at this Locality (4–43)

Additional Remarks:

A45



BANKSIA ATLAS — SIGHT RECORD SHEET

Use BLOCK LETTERS to fill in blank boxes ☐ inserting one letter per space.
Shaded boxes ☐ are "for office use only".
On dashed lines ..... use own handwriting.
If in doubt about a record, leave space blank.
Write zero as "Ø", seven as "7", letter i as "I", letter Z as "Z".

Observer: R C T S C (1–5) | code: S A (6–7) | Yr Mn Dy: 8 6 Ø 4 1 2 (8–13) | No. for day: 1 (14)

Map used and scale: R.A. SURVEY CORPS 1968 EDITION/AAS 1:250000.

LOCALITY

Latitude: G D 3 5 4 4 Ø Ø (1–8)
Longitude: 1 3 9 2 Ø Ø Ø (9–15)
Locality Resolution code: 2 (16)
Local Authority code: Ø 5 9 (17–21)
Name of Local Authority (Shire etc.): MENINGIE D.C.

Nearest named place: N P M E N I N G I E (1–26)
Straight line distance from nearest place (km) (last digit): 5 (27–31)
Direction from nearest place: S (32–34) (first letter)

Further details of location (1–70):
L O R O A D S I D E P A R K I N G B A Y O N P R I N C E S H I G H W A Y

Reserve or National Park? P R (1–2) N (3) Y = yes N = no
Reserve/Park Name:
Reserve number (4–10)
Reserve class (11)

HABITAT

Altitude (m) (last digit): H T 1 5 (1–6)
Altitude Resolution Code: 1 (7)
Within 2 km of Coast? N (8) Y = yes N = no
Landform code: F L (9–10) F L
Aspect of Slope (x x x = no slope) (first letter): X X X (11–13)
Surface Soil code: S (14)
Soil Colour code: Y (15)
Vegetation Structure code: M A (16–17)
Vegetation restricted to road verge? N (18) Y = yes N = no

If "x" (= other) recorded for any of above, please specify,

Signs of Fire? N (19) Y = yes N = no
If yes, approx. number of months ago. (Ø = less than 1 month) (last digit) (20–21)

Dominant species at Record Locality: MIXED including Ac. Sophorae, Dianella rev., Xanthorrhoea Muehlenbeckia (adpressa or gunnii?)

BANKSIAS PRESENT

	Name	Species code	Shrub (S) or Tree (T)	Population code	Flower code	New Shoot growth? (Y = yes N = no)	Response to fire code	Average Height (metres) (last digit)	Pollinator code	Specify Name of Pollinator if Known
O B (1–2)	MARGINATA	M A R (3–6)	S (7)	2 (8)	F (9)	Y (10)	(11–12)	2 (13–15)	N (16–18)	(19–21)
O B (1–2)	ORNATA	O R N (3–6)	S (7)	2 (8)	F (9)	Y (10)	(11–12)	2 (13–15)	N (16–18)	(19–21)
O B (1–2)		(3–6)	(7)	(8)	(9)	(10)	(11–12)	(13–15)	(16–18)	(19–21)
O B (1–2)		(3–6)	(7)	(8)	(9)	(10)	(11–12)	(13–15)	(16–18)	(19–21)
O B (1–2)		(3–6)	(7)	(8)	(9)	(10)	(11–12)	(13–15)	(16–18)	(19–21)

B S 2 (1–3) ← Number of Banksia species at this Locality (4–43)

Additional Remarks:

BANKSIA ATLAS — SIGHT RECORD SHEET

Use BLOCK LETTERS to fill in blank boxes ☐ inserting one letter per space.
Shaded boxes ☐ are "for office use only".
On dashed lines ..... use own handwriting.
If in doubt about a record, leave space blank.
Write zero as "Ø", seven as "7", letter i as "I", letter Z as "Z".

Observer: R C P M D (1–5) | State code: S A (6–7) | Date of Observation Yr Mn Dy: 8 5 1 Ø 1 4 (8–13) | Locality No. for day: 1 (14/)

Map used and scale: PENOLA 4 MILE GEOLOGICAL SERIES 1:25,340

LOCALITY

Latitude: G D 3 7 4 3 Ø Ø (1–8)
Longitude: 1 4 Ø 2 2 Ø Ø (9–15)
Locality Resolution code: 4 (16)
Local Authority code: Ø 6 Ø (17–21 /)
Name of Local Authority (Shire etc.): MILLICENT

Nearest named place: N P LAKE BONNEY (SE) (1–26)
Straight line distance from nearest place (km) (last digit ↓): 1.5 (27–31)
Direction from nearest place: N W (32–34 /) (↑ first letter)

Further details of location (1–70 /):
LOSE 1.5KM FROM MILLICENT TURNOFF ON ROAD TO LAKE BONNEY

Reserve or National Park? P R (1–2): N (3) Y = yes N = no
Reserve/Park Name:
Reserve number (4–10)
Reserve class (11 /)

HABITAT

Altitude (m) (last digit ↓): H T (1–6)
Altitude Resolution Code: (7)
Within 2 km of Coast? Y (8) Y = yes N = no
Landform code: F L (9–10)
Aspect of Slope (x x x = no slope) (first letter →): X X X (11–13)
Surface Soil code: S (14)
Soil Colour code: W (15)
Vegetation Structure code: M A (16–17)
Vegetation restricted to road verge? Y (18) Y = yes N = no

If "x" (= other) recorded for any of above, please specify,

Signs of Fire? N (19) Y = yes N = no
If yes, approx. number of months ago. (Ø = less than 1 month) (20–21 /) ←(last digit)

Dominant species at Record Locality: "Mallee-like"
Acacia pycnantha
Melaleuca pubescens (?)

BANKSIAS PRESENT

	Name	Species code	Shrub (S) or Tree (T)	Population code	Flower code	New Shoot growth? Y = yes N = no	Response to fire code	Average Height (metres) (last digit ↓)	Pollinator code	Specify Name of Pollinator if Known
O B (1–2)	B. marginata	M A B (3–6)	S (7)	1 (8)	B (9)	Y (10)	(11–12)	3 (13–15)	(16–18)	(19–21 /)
O B (1–2)		(3–6)	(7)	(8)	(9)	(10)	(11–12)	(13–15)	(16–18)	(19–21 /)
O B (1–2)		(3–6)	(7)	(8)	(9)	(10)	(11–12)	(13–15)	(16–18)	(19–21 /)
O B (1–2)		(3–6)	(7)	(8)	(9)	(10)	(11–12)	(13–15)	(16–18)	(19–21 /)
O B (1–2)		(3–6)	(7)	(8)	(9)	(10)	(11–12)	(13–15)	(16–18)	(19–21 /)

B S 1 (1–3) ← Number of Banksia species at this Locality (4–43 /)

Additional Remarks:

A45

BANKSIA ATLAS — SIGHT RECORD SHEET

Use BLOCK LETTERS to fill in blank boxes ☐ inserting one letter per space.
Shaded boxes ☐ are "for office use only".
On dashed lines ..... use own handwriting.
If in doubt about a record, leave space blank.
Write zero as "Ø", seven as "7", letter i as "I", letter Z as "Z".

Observer: R C G V C (1–5) | State code: S A (6–7) | Date of Observation: Yr 8 7 Mn 0 7 Dy 2 Ø (8–13) | Locality No. for day: 1 (14)

Map used and scale: NATIONAL TOPOGRAPHIC 1:250000 SHEET 5554-6 PENOLA.

LOCALITY

Latitude: G D 3 7 3 8 3 5 (1–8)
Longitude: 1 4 Ø 3 Ø 2 5 (9–15)
Locality Resolution code: 2 (16)
Local Authority code: Ø 6 Ø (17–21)
Name of Local Authority (Shire etc.): MILLICENT DISTRICT COUNCIL

Nearest named place: N P M O U N T L O O K O U T (1–26)
Straight line distance from nearest place (km) (last digit ↓): 3 . 3 (27–31)
Direction from nearest place: N W (32–34) (↑ first letter)

Further details of location (1–70):
L O N E C O R N E R O F U N C H K A R E O S C R U B L A N O I
N C E N T R E T A N T A N O O L A F O R E S T R E S E R V E

Reserve or National Park? P R (1–2) — N (3) Y = yes N = no
Reserve/Park Name: TANTANOOLA FOREST RESERVE
Reserve number (4–10)
Reserve class (11)

HABITAT

Altitude (m) (last digit ↓): H T . 1 Ø Ø (1–6)
Altitude Resolution Code: 3 (7)
Within 2 km of Coast? N (8) Y = yes N = no
Landform code: V A (9–10)
Aspect of Slope (x x x = no slope) (first letter →): W (11–13)
Surface Soil code: S (14)
Soil Colour code: W (15)
Vegetation Structure code: W 2 (16–17)
Vegetation restricted to road verge? N (18) Y = yes N = no

If "x" (= other) recorded for any of above, please specify,

Signs of Fire? Y (19) Y = yes N = no
If yes, approx. number of months ago. (Ø = less than 1 month) 3 6 (20–21) ←(last digit)

Dominant species at Record Locality: EUC. BAXTERI; B. MARGINATA; XANTHORRHOEA AUSTRALIS.

BANKSIAS PRESENT

	Name	Species code	Shrub (S) or Tree (T)	Population code	Flower code	New Shoot growth? (Y = yes N = no)	Response to fire code	Average Height (metres) (last digit ↓)	Pollinator code	Specify Name of Pollinator if Known
OB 1 2	B. MARGINATA	M A R (3–6)	S (7)	3 (8)	(9)	Y (10)	S (11–12)	Ø . 6 (13–15)	N (16–18)	(19–21)
OB 1 2		(3–6)	(7)	(8)	(9)	(10)	(11–12)	(13–15)	(16–18)	(19–21)
OB 1 2		(3–6)	(7)	(8)	(9)	(10)	(11–12)	(13–15)	(16–18)	(19–21)
OB 1 2		(3–6)	(7)	(8)	(9)	(10)	(11–12)	(13–15)	(16–18)	(19–21)
OB 1 2		(3–6)	(7)	(8)	(9)	(10)	(11–12)	(13–15)	(16–18)	(19–21)

BS 1 (1–3) ← Number of Banksia species at this Locality (4–43)

Additional Remarks: FIRE WOULD APPEAR TO BE A CONTROLLED UNDERGROWTH BURN OFF BY FOREST COMMISSION. WHILST NO MATURE (LARGE) BANKSIA SHRUBS OR TREES WERE EVIDENT, LITERALLY HUNDREDS OF SEEDLINGS HAVE GERMINATED AND ARE FLOURISHING.



BANKSIA ATLAS — SIGHT RECORD SHEET

Use BLOCK LETTERS to fill in blank boxes ☐ inserting one letter per space.
Shaded boxes ☐ are "for office use only".
On dashed lines ..... use own handwriting.
If in doubt about a record, leave space blank.
Write zero as "Ø", seven as "7", letter i as "I", letter Z as "Z".

Observer: R C G V C (1–5) | State code: S A (6–7) | Date of Observation Yr Mn Dy: 8 6 Ø 7 2 Ø (8–13) | Locality No. for day: 2 (14)

Map used and scale: NATIONAL TOPOGRAPHIC 1:250,000 SHEET SJ 54-6 RENOLA.

LOCALITY

Latitude: G D 3 7 ° 3 8 ' 5 6 " (1–8)
Longitude: 1 4 Ø 2 9 ' Ø Ø (9–15)
Locality Resolution code: 2 (16)
Local Authority code: Ø 6 Ø (17–21)
Name of Local Authority (Shire etc.): MILDURA DISTRICT COUNCIL

Nearest named place: N P M O U N T L O O K O U T (1–26)
Straight line distance from nearest place (km) (last digit): 2 (27–31)
Direction from nearest place (first letter): N (32–34)

Further details of location (1–70):
L O W E S T S L O P E O F U N C L E A R E D S C R U B L A N D 1
N C E N T R E T A N T A N O O L A F O R E S T R E S E R V E

Reserve or National Park? P R (1–2): N (3) Y = yes N = no
Reserve/Park Name: TANTANOOLA FOREST RESERVE
Reserve number (4–10):
Reserve class (11):

HABITAT

Altitude (m) (last digit): H T 7 5 (1–6)
Altitude Resolution Code: 3 (7)
Within 2 km of Coast? N (8) Y = yes N = no
Landform code: F L (9–10)
Aspect of Slope (x x x = no slope) (first letter): X X X (11–13)
Surface Soil code: S (14)
Soil Colour code: W (15)
Vegetation Structure code: W L (16–17)
Vegetation restricted to road verge? N (18) Y = yes N = no

If "x" (= other) recorded for any of above, please specify,

Signs of Fire? N (19) Y = yes N = no
If yes, approx. number of months ago. (Ø = less than 1 month) (last digit): (20–21)

Dominant species at Record Locality: EUC. BAXTERI, B. MARGINATA ; XANTHORRHOEA AUSTRALIS

BANKSIAS PRESENT

OB (1–2)	Name	Species code (3–6)	Shrub (S) or Tree (T) (7)	Population code (8)	Flower code (9)	New Shoot growth? (10) Y = yes N = no	Response to fire code (11–12)	Average Height (metres) (last digit) (13–15)	Pollinator code (16–18)	Specify Name of Pollinator if Known (19–21)
O B	B MARGINATA	M A R	T	2	A	Y		2	N	
O B										
O B										
O B										
O B										

BSI (1–3): Number of Banksia species at this Locality (4–43):

Additional Remarks: SIMILAR AREA TO LOCALITY 1 FOR 20/7/86, HOWEVER, NO SIGN OF BURN OFF. BANKSIA'S ARE MATURE AND TREE FORMATION, SOME ARE UP TO 4 METRES IN HEIGHT

A45



BANKSIA ATLAS — SIGHT RECORD SHEET

Use BLOCK LETTERS to fill in blank boxes ☐ inserting one letter per space.
Shaded boxes ☐ are "for office use only".
On dashed lines ..... use own handwriting.
If in doubt about a record, leave space blank.
Write zero as "Ø", seven as "7", letter i as "I", letter Z as "Z".

Observer: R C L G A (1 2 3 4 5) | State code: S A (6 7) | Date of Observation Yr Mn Dy: 8 5 Ø 5 Ø 5 (8 9 10 11 12 13) | Locality No. for day: 6 (14)

Map used and scale: 1:50000 NOARLUNGA

LOCALITY

Latitude: G D 3 5 Ø 8 3 2 (1 2 3 4 5 6 7 8)
Longitude: 1 3 8 4 2 5 6 (9 10 11 12 13 14 15)
Locality Resolution code: 2 (16)
Local Authority code: Ø 6 6 (17 18 19 20 21 /)
Name of Local Authority (Shire etc.): MT. BARKER

Nearest named place: N P K A N G A R I L L A (1 2 3 4 5 6 7 8 9 10 11 12 13 14 15 16 17 18 19 20 21 22 23 24 25 26)
Straight line distance from nearest place (km) (last digit ↓): 5 . 3 (27 28 29 30 31)
Direction from nearest place: E N E (32 33 34 / (↑ first letter))

Further details of location (1 2 3 4 5 6 7 8 9 10 11 12 13 14 15 16 17 18 19 20 21 22 23 24 25 26 27 28 29 30 31 32 33 34 35 36):
L O A Z O R B A C K A D 4 . 9 K F R O M "A I R D R I E"
G A T E W A Y
(37 38 39 40 41 42 43 44 45 46 47 48 49 50 51 52 53 54 55 56 57 58 59 60 61 62 63 64 65 66 67 68 69 70 /)

Reserve or National Park? P R (1 2) — N (3) Y = yes N = no
Reserve/Park Name .....
Reserve number (4 5 6 7 8 9 10)
Reserve class (11 /)

HABITAT

Altitude (m) (last digit ↓): H T 3 5 Ø (1 2 3 4 5 6)
Altitude Resolution Code: 1 (7)

Within 2 km of Coast? N (8) Y = yes N = no
Landform code: F L (9 10)
Aspect of Slope (x x x = no slope) (first letter →): X X X (11 12 13)

Surface Soil code: S (14)
Soil Colour code: B (15)
Vegetation Structure code: W L (16 17)
Vegetation restricted to road verge? Y (18) Y = yes N = no

If "x" (= other) recorded for any of above, please specify.

Signs of Fire? ✓ (19) Y = yes N = no
If yes, approx. number of months ago. (Ø = less than 1 month) (last digit ←) (20 21 /)

Dominant species at Record Locality: eucalyptus, yacca

BANKSIAS PRESENT

	Name	Species code	Shrub (S) or Tree (T)	Population code	Flower code	New Shoot growth? Y = yes N = no	Response to fire code	Average Height (metres) (last digit ↓)	Pollinator code	Specify Name of Pollinator if Known
O B (1 2)	B. MARGINATA	M A R (3 4 5 6)	(7)	2 (8)	C (9)	Y (10)	(11 12)	3 (13 14 15)	N (16 17 18)	(19 20 21 /)
O B (1 2)		(3 4 5 6)	(7)	(8)	(9)	(10)	(11 12)	(13 14 15)	(16 17 18)	(19 20 21 /)
O B (1 2)		(3 4 5 6)	(7)	(8)	(9)	(10)	(11 12)	(13 14 15)	(16 17 18)	(19 20 21 /)
O B (1 2)		(3 4 5 6)	(7)	(8)	(9)	(10)	(11 12)	(13 14 15)	(16 17 18)	(19 20 21 /)
O B (1 2)		(3 4 5 6)	(7)	(8)	(9)	(10)	(11 12)	(13 14 15)	(16 17 18)	(19 20 21 /)

B S 1 (1 2 3) ← Number of Banksia species at this Locality
(4 5 6 7 8 9 10 11 12 13 14 15 16 17 18 19 20 21 22 23 / 24 25 26 27 28 29 30 31 32 33 34 35 36 37 38 39 40 41 42 43 /)

Additional Remarks:



BANKSIA ATLAS — SIGHT RECORD SHEET

Use BLOCK LETTERS to fill in blank boxes ☐ inserting one letter per space.
Shaded boxes ☐ are "for office use only".
On dashed lines..... .....use own handwriting.
If in doubt about a record, leave space blank.
Write zero as "Ø", seven as "7", letter i as "I", letter Z as "Z".

Observer: R C L G A (1–5) | State code: S A (6–7) | Date of Observation Yr Mn Dy: 8 5 Ø 8 Ø 5 (8–13) | Locality No. for day: 7 (14)

Map used and scale 1:50000 NOARLUNGA

LOCALITY

Latitude: G D 3 5° Ø 8' 2 8" (1–8) | Longitude: 1 3 8° 4 3' 2 6" (9–15) | Locality Resolution code: 2 (16) | Local Authority code: Ø 6 6 (17–21) /

Name of Local Authority (Shire etc.): MT. BARKER

Straight line distance from nearest place (km) (last digit ↓): 6.1 (27–31) | Direction from nearest place: E N E (32–34) / (↑ first letter)

Nearest named place: N P K A N G A R I L L A (1–26)

Further details of location (1–70 /):
L O R A Z O R B A C K R D W O F E N T R A N C E T O
" S N O W H I L L "

Reserve or National Park? P R (1–2) | N (3) Y = yes N = no | Reserve/Park Name..... | Reserve number (4–10) | Reserve class (11) /

HABITAT

Altitude (m) (last digit ↓): H T 3 5 Ø (1–6) | Altitude Resolution Code: 1 (7)

Within 2 km of Coast? N (8) Y = yes N = no

Landform code: F L (9–10)

Aspect of Slope (x x x = no slope) (first letter →): X X X (11–13)

Surface Soil code: S (14) | Soil Colour code: B (15) | Vegetation Structure code: W L (16–17) | Vegetation restricted to road verge? Y (18) Y = yes N = no

If "x" (= other) recorded for any of above, please specify,

Signs of Fire? N (19) Y = yes N = no

If yes, approx. number of months ago. (Ø = less than 1 month) ←(last digit) (20–21) /

Dominant species at Record Locality: eucalyptus, yacca

BANKSIAS PRESENT

OB (1–2)	Name	Species code (3–6)	Shrub (S) or Tree (T) (7)	Population code (8)	Flower code (9)	New Shoot growth? (10) Y = yes N = no	Response to fire code (11–12)	Average Height (metres) (last digit ↓) (13–15)	Pollinator code (16–18)	Specify Name of Pollinator if Known (19–21) /
O B	B. MARGINATA	M A R		2	C	Y		7	N	
O B										
O B										
O B										
O B										

B S 1 ←Number of Banksia species at this Locality (1–3)

(4–43 /)

Additional Remarks:



BANKSIA ATLAS — SIGHT RECORD SHEET

Use BLOCK LETTERS to fill in blank boxes ☐ inserting one letter per space.
Shaded boxes ☐ are "for office use only".
On dashed lines ..... use own handwriting.
If in doubt about a record, leave space blank.
Write zero as "Ø", seven as "7", letter i as "I", letter Z as "Z".

Map used and scale 1:50 000 NOARLUNGA

Observer: R C LG A (1 2 3 4 5)
State code: S A (6 7)
Date of Observation Yr Mn Dy: 8 5 Ø 8 Ø 5 (8 9 10 11 12 13)
Locality No. for day: 8 (14)

LOCALITY

Latitude: G D 3 5 ° Ø 8 ' 4 Ø " (1 2 3 4 5 6 7 8)
Longitude: 1 3 8 ° 4 4 ' Ø Ø " (9 10 11 12 13 14 15)
Locality Resolution code: 2 (16)
Local Authority code: Ø 6 6 (17 18 19 20 21 /)
Name of Local Authority (Shire etc.): MT BARKER

Nearest named place: N P K A N G A R I L L A (1 2 3 4 5 6 7 8 9 10 11 12 13 14 15 16 17 18 19 20 21 22 23 24 25 26)
Straight line distance from nearest place (km) (last digit ↓): 7 (27 28 29 30 31)
Direction from nearest place: E (32 33 34 /) (↑ first letter)

Further details of location: L O I K E O F "S N O W H I L L" O N R A Z O R B A C K R D (1 2 3 4 5 6 7 8 9 10 11 12 13 14 15 16 17 18 19 20 21 22 23 24 25 26 27 28 29 30 31 32 33 34 35 36 / 37 38 39 40 41 42 43 44 45 46 47 48 49 50 51 52 53 54 55 56 57 58 59 60 61 62 63 64 65 66 67 68 69 70 /)

Reserve or National Park? P R (1 2) — N (3) Y = yes N = no
Reserve/Park Name .....
Reserve number (4 5 6 7 8 9 10)
Reserve class (11 /)

HABITAT

Altitude (m) (last digit ↓): H T 3 5 7 (1 2 3 4 5 6)
Altitude Resolution Code: 1 (7)

Within 2 km of Coast? N (8) Y = yes N = no
Landform code: F L (9 10)
Aspect of Slope (x x x = no slope) (first letter →): x x x (11 12 13)

Surface Soil code: S (14)
Soil Colour code: B (15)
Vegetation Structure code: W L (16 17)
Vegetation restricted to road verge? Y (18) Y = yes N = no

If "x" (= other) recorded for any of above, please specify,

Signs of Fire? N (19) Y = yes N = no
If yes, approx. number of months ago. (Ø = less than 1 month) (20 21 /) ←(last digit)

Dominant species at Record Locality: Eucalyptus, native pines

BANKSIAS PRESENT

	Name	Species code	Shrub (S) or Tree (T)	Popu-lation code	Flower code	New Shoot growth? Y = yes N = no	Response to fire code	Average Height (metres) (last digit ↓)	Pollinator code	Specify Name of Pollinator if Known
O B (1 2)	B. MARGINATA	M A R (3 4 5 6)	S (7)	2 (8)	C (9)	Y (10)	(11 12)	5 (13 14 15)	N (16 17 18)	(19 20 21 /)
O B (1 2)		(3 4 5 6)	(7)	(8)	(9)	(10)	(11 12)	(13 14 15)	(16 17 18)	(19 20 21 /)
O B (1 2)		(3 4 5 6)	(7)	(8)	(9)	(10)	(11 12)	(13 14 15)	(16 17 18)	(19 20 21 /)
O B (1 2)		(3 4 5 6)	(7)	(8)	(9)	(10)	(11 12)	(13 14 15)	(16 17 18)	(19 20 21 /)
O B (1 2)		(3 4 5 6)	(7)	(8)	(9)	(10)	(11 12)	(13 14 15)	(16 17 18)	(19 20 21 /)

B S 1 (1 2 3) ← Number of Banksia species at this Locality
(4 5 6 7 8 9 10 11 12 13 14 15 16 17 18 19 20 21 22 23 / 24 25 26 27 28 29 30 31 32 33 34 35 36 37 38 39 40 41 42 43 /)

Additional Remarks:



BANKSIA ATLAS — SIGHT RECORD SHEET

Use BLOCK LETTERS to fill in blank boxes ☐ inserting one letter per space.
Shaded boxes ☐ are "for office use only".
On dashed lines ..... use own handwriting.
If in doubt about a record, leave space blank.
Write zero as "Ø", seven as "7", letter i as "I", letter Z as "Z".

Observer: R C L G A (1–5) | State code: S A (6–7) | Date of Observation Yr Mn Dy: 8 5 Ø 8 Ø 5 (8–13) | Locality No. for day: 9 (14/)

Map used and scale 1:50 000 ECHUNGA

LOCALITY

Latitude: G D 3 5° Ø 8′ 4 5″ (1–8)
Longitude: 1 3 8° 4 5′ 2 8″ (9–15)
Locality Resolution code: 2 (16)
Local Authority code: Ø 6 6 (17–21 /)
Name of Local Authority (Shire etc.): MT. BARKER

Nearest named place: N P E C H U N G A (1–26)
Straight line distance from nearest place (km) (last digit ↓): 5 · 7 (27–31)
Direction from nearest place: S S W (32–34 /) (↑ first letter)

Further details of location (1–70 /):
L O P O C O C K S _ R D _ N E A R _ I N T E R S E C T I O N _ W I T H
R A Z O R _ B A C K _ R D

Reserve or National Park? P R (1–2) — N (3) Y = yes N = no
Reserve/Park Name .....
Reserve number (4–10)
Reserve class (11 /)

HABITAT

Altitude (m) (last digit ↓): H T _ 3 4 5 (1–6)
Altitude Resolution Code: 1 (7)
Within 2 km of Coast? N (8) Y = yes N = no
Landform code: F L (9–10)
Aspect of Slope (x x x = no slope) (first letter →): X x x (11–13)
Surface Soil code: S (14)
Soil Colour code: B (15)
Vegetation Structure code: W L (16–17)
Vegetation restricted to road verge? Y (18) Y = yes N = no

If "x" (= other) recorded for any of above, please specify, ...

Signs of Fire? N (19) Y = yes N = no
If yes, approx. number of months ago. (Ø = less than 1 month) (20 21 /) ← (last digit)

Dominant species at Record Locality: acacia, eucalyptus

BANKSIAS PRESENT

	Name	Species code (3–6)	Shrub (S) or Tree (T) (7)	Population code (8)	Flower code (9)	New Shoot growth? (10) Y = yes N = no	Response to fire code (11–12)	Average Height (metres) (last digit ↓) (13–15)	Pollinator code (16–18)	Specify Name of Pollinator if Known (19–21 /)
OB (1–2)	B. MARGINATA	M A R	S	1	C	Y		2	N	
OB										
OB										
OB										
OB										

BS 1 (1–3) ← Number of Banksia species at this Locality (4–43 /)

Additional Remarks: .....

BANKSIA ATLAS — SIGHT RECORD SHEET

Use BLOCK LETTERS to fill in blank boxes ☐ inserting one letter per space.
Shaded boxes ☐ are "for office use only".
On dashed lines ..... use own handwriting.
If in doubt about a record, leave space blank.
Write zero as "Ø", seven as "7", letter i as "I", letter Z as "Z".

Observer: RCLGA (1–5) | State code: SA (6–7) | Date of Observation Yr Mn Dy: 85 Ø8 Ø5 (8–13) | Locality No. for day: A (14/)

Map used and scale: 1:50000 NOARLUNGA

LOCALITY

Latitude: GD 35 Ø6 23 (1–8) | Longitude: 138 44 58 (9–15) | Locality Resolution code: 2 (16) | Local Authority code: Ø66 (17–21 /)

Name of Local Authority (Shire etc.): MT. BARKER

Nearest named place: NP ECHUNGA (1–26) | Straight line distance from nearest place (km) (last digit ↓): 4.3 (27–31) | Direction from nearest place: W (32–34 / ↑ first letter)

Further details of location: LO JUPITER CREEK GOLD DIGGINGS (1–70 /)

Reserve or National Park? PR (1–2) Y (3) Y = yes N = no

Reserve/Park Name: A FOREST RESERVE Zoned for recreational use but exempt from mining operations and placed on State Heritage list

Reserve number (4–10) | Reserve class (11 /)

HABITAT

Altitude (m) (last digit ↓): HT 335 (1–6) | Altitude Resolution Code: 1 (7)

Within 2 km of Coast? N (8) Y = yes N = no

Landform code: GS (9–10)

Aspect of Slope (x x x = no slope) (first letter →): NW (11–13)

Surface Soil code: .B (14) | Soil Colour code: N (15) | Vegetation Structure code: WL (16–17) | Vegetation restricted to road verge? N (18) Y = yes N = no

If "x" (= other) recorded for any of above, please specify,
clay/gravel mix

Signs of Fire? N (19) Y = yes N = no

If yes, approx. number of months ago. (Ø = less than 1 month) (last digit) (20–21 /)

Dominant species at Record Locality: Eucalyptus, acacia, blackboys, hakea

BANKSIAS PRESENT

	Name	Species code	Shrub (S) or Tree (T)	Population code	Flower code	New Shoot growth? (Y = yes N = no)	Response to fire code	Average Height (metres) (last digit ↓)	Pollinator code	Specify Name of Pollinator if Known
OB (1–2)	B. MARGINATA	MAR (3–6)	S (7)	3 (8)	C (9)	N (10)	(11–12)	2 (13–15)	N (16–18)	(19–21 /)
OB (1–2)		(3–6)	(7)	(8)	(9)	(10)	(11–12)	(13–15)	(16–18)	(19–21 /)
OB (1–2)		(3–6)	(7)	(8)	(9)	(10)	(11–12)	(13–15)	(16–18)	(19–21 /)
OB (1–2)		(3–6)	(7)	(8)	(9)	(10)	(11–12)	(13–15)	(16–18)	(19–21 /)
OB (1–2)		(3–6)	(7)	(8)	(9)	(10)	(11–12)	(13–15)	(16–18)	(19–21 /)

BS 1 (1–3) ← Number of Banksia species at this Locality (4–43 /)

Additional Remarks:



BANKSIA ATLAS — SIGHT RECORD SHEET

Use BLOCK LETTERS to fill in blank boxes ☐ inserting one letter per space.
Shaded boxes ☐ are "for office use only".
On dashed lines .....use own handwriting.
If in doubt about a record, leave space blank.
Write zero as "Ø", seven as "7", letter i as "I", letter Z as "Z".

Observer: R C L G A (1 2 3 4 5) | State code: S A (6 7) | Date of Observation Yr Mn Dy: 8 5 Ø 5 Ø 5 (8 9 10 11 12 13) | Locality No. for day: B (14)

Map used and scale 1:50000 ECHUNGA

LOCALITY

Latitude: G D 3 5 Ø 5 3 5 (1 2 3 4 5 6 7 8)
Longitude: 1 3 8 4 6 1 3 (9 10 11 12 13 14 15)
Locality Resolution code: 2 (16)
Local Authority code: Ø 6 6 (17 18 19 20 21 /)
Name of Local Authority (Shire etc.): MT. BARKER
Straight line distance from nearest place (km) (last digit ↓): 2.8 (27 28 29 30 31)
Direction from nearest place: N W (32 33 34 /) (↑ first letter)
Nearest named place: N P E C H U N G A (1 2 3 4 5 6 7 8 9 10 11 12 13 14 15 16 17 18 19 20 21 22 23 24 25 26)
Further details of location: L O R U B B I S H D U M P R D 8 0 O M W O F I N T E R S E C T I O N W I T H D I G G I N G S R D (1 2 3 4 5 6 7 8 9 10 11 12 13 14 15 16 17 18 19 20 21 22 23 24 25 26 27 28 29 30 31 32 33 34 35 36 / 37 38 39 40 41 42 43 44 45 46 47 48 49 50 51 52 53 54 55 56 57 58 59 60 61 62 63 64 65 66 67 68 69 70 /)

Reserve or National Park? P R (1 2) — N (3) Y = yes N = no
Reserve/Park Name.....
Reserve number (4 5 6 7 8 9 10)
Reserve class (11 /)

HABITAT

Altitude (m) (last digit ↓): H T 3 7 5 (1 2 3 4 5 6)
Altitude Resolution Code: 1 (7)
Within 2 km of Coast? N (8) Y = yes N = no
Landform code: H T (9 10)
Aspect of Slope (x x x = no slope) (first letter): X X X (11 12 13)
Surface Soil code: S (14)
Soil Colour code: B (15)
Vegetation Structure code: C F (16 17)
Vegetation restricted to road verge? Y (18) Y = yes N = no
If "x" (= other) recorded for any of above, please specify,
Signs of Fire? N (19) Y = yes N = no
If yes, approx. number of months ago. (Ø = less than 1 month) (last digit) (20 21 /)
Dominant species at Record Locality: B. marginata

BANKSIAS PRESENT

	Name	Species code	Shrub (S) or Tree (T)	Population code	Flower code	New Shoot growth? (Y = yes N = no)	Response to fire code	Average Height (metres) (last digit ↓)	Pollinator code	Specify Name of Pollinator if Known
O B (1 2)	B. MARGINATA	M A R (3 4 5)	T (7)	1 (8)	C (9)	Y (10)	(11 12)	8 (13 14 15)	N (16 17 18)	(19 20 21 /)
O B (1 2)		(3 4 5 6)	(7)	(8)	(9)	(10)	(11 12)	(13 14 15)	(16 17 18)	(19 20 21 /)
O B (1 2)		(3 4 5 6)	(7)	(8)	(9)	(10)	(11 12)	(13 14 15)	(16 17 18)	(19 20 21 /)
O B (1 2)		(3 4 5 6)	(7)	(8)	(9)	(10)	(11 12)	(13 14 15)	(16 17 18)	(19 20 21 /)
O B (1 2)		(3 4 5 6)	(7)	(8)	(9)	(10)	(11 12)	(13 14 15)	(16 17 18)	(19 20 21 /)

B S 1 (1 2 3) ← Number of Banksia species at this Locality (4 5 6 7 8 9 10 11 12 13 14 15 16 17 18 19 20 21 22 23 / 24 25 26 27 28 29 30 31 32 33 34 35 36 37 38 39 40 41 42 43 /)

Additional Remarks: These would be the biggest B. marginata I have seen so far. They have broad trunks and would be much taller if they hadn't been given such severe crew cuts as they are growing under powerlines. The road verges have been mown like lawns and these marginata are the only trees growing.

BANKSIA ATLAS — SIGHT RECORD SHEET

Use BLOCK LETTERS to fill in blank boxes ☐ inserting one letter per space.
Shaded boxes ☐ are "for office use only".
On dashed lines ..... use own handwriting.
If in doubt about a record, leave space blank.
Write zero as "Ø", seven as "7", letter i as "I", letter Z as "Z".

Observer: R C L G A (1–5) | State code: S A (6–7) | Date of Observation Yr Mn Dy: 8 5 Ø 3 Ø 5 (8–13) | Locality No. for day: C (14/)

Map used and scale: 1:50000 ECHUNGA

LOCALITY

Latitude: G D 3 5 Ø 8 1 8 (1–8)
Longitude: 1 3 8 4 6 2 1 (9–15)
Locality Resolution code: 2 (16)
Local Authority code: Ø 6 6 (17–21 /)
Name of Local Authority (Shire etc.): MT. BARKER
Straight line distance from nearest place (km) (last digit ↓): 4 (27–31)
Direction from nearest place: S S W (32–34 /) (↑ first letter)
Nearest named place: N P E C H U N G A (1–26)
Further details of location: L O M A I N O W S R O A D B E T W E E N E C H U N G A A N D M E A D (1–36)
Reserve or National Park? P R (1–2) N (3) Y = yes N = no
Reserve/Park Name:
Reserve number (4–10)
Reserve class (11 /)

HABITAT

Altitude (m) (last digit ↓): H T 3 6 5 (1–6)
Altitude Resolution Code: 1 (7)
Within 2 km of Coast? N (8) Y = yes N = no
Landform code: F L (9–10)
Aspect of Slope (x x x = no slope) (first letter →): X X X (11–13)
Surface Soil code: S (14)
Soil Colour code: B (15)
Vegetation Structure code: W L (16–17)
Vegetation restricted to road verge? Y (18) Y = yes N = no
If "x" (= other) recorded for any of above, please specify,
Signs of Fire? N (19) Y = yes N = no
If yes, approx. number of months ago. (Ø = less than 1 month) (last digit ←) (20 21 /)
Dominant species at Record Locality: eucalyptus.

BANKSIAS PRESENT

	Name	Species code	Shrub (S) or Tree (T)	Population code	Flower code	New Shoot growth? (Y = yes N = no)	Response to fire code	Average Height (metres) (last digit ↓)	Pollinator code	Specify Name of Pollinator if Known
O B (1–2)	B. MARGINATA	M A R (3–6)	S (7)	i (8)	C (9)	Y (10)	(11–12)	7 (13–15)	N (16–18)	(19–21 /)
O B										
O B										
O B										
O B										

B S 1 ← Number of Banksia species at this Locality (1–3)
(4–23)
(24–43 /)

Additional Remarks:



BANKSIA ATLAS — SIGHT RECORD SHEET

Use BLOCK LETTERS to fill in blank boxes ☐ inserting one letter per space.
Shaded boxes ☐ are "for office use only".
On dashed lines ..... use own handwriting.
If in doubt about a record, leave space blank.
Write zero as "Ø", seven as "7", letter i as "I", letter Z as "Z".

Observer: R C L G A (1–5) | State code: S A (6–7) | Date of Observation Yr Mn Dy: 8 5 Ø 8 Ø 5 (8–13) | Locality No. for day: D (14)

Map used and scale 1:50 000 ECHUNGA

LOCALITY

Latitude: G D 3 5 Ø 9 3 Ø (1–8)
Longitude: 1 3 8 4 5 1 9 (9–15)
Locality Resolution code: 2 (16)
Local Authority code: Ø 6 6 (17–21)
Name of Local Authority (Shire etc.): MT. BARKER
Nearest named place: N P M E A D O W S (1–26)
Straight line distance from nearest place (km) (last digit): 2.7 (27–31)
Direction from nearest place: N N W (32–34) (first letter)
Further details of location: L O M A I N R O A D B E T W E E N E C H U N G A A N D M E A D O W S (1–70)
Reserve or National Park? P R (1–2); N (3) Y = yes N = no
Reserve/Park Name .....
Reserve number (4–10)
Reserve class (11)

HABITAT

Altitude (m) (last digit): H T 3 3 5 (1–6)
Altitude Resolution Code: I (7)
Within 2 km of Coast? N (8) Y = yes N = no
Landform code: F L (9–10)
Aspect of Slope (x x x = no slope) (first letter): x x x (11–13)
Surface Soil code: S (14)
Soil Colour code: B (15)
Vegetation Structure code: W L (16–17)
Vegetation restricted to road verge? Y (18) Y = yes N = no
If "x" (= other) recorded for any of above, please specify, ...
Signs of Fire? N (19) Y = yes N = no
If yes, approx. number of months ago. (Ø = less than 1 month) (last digit) (20–21)
Dominant species at Record Locality: eucalyptus

BANKSIAS PRESENT

	Name	Species code	Shrub (S) or Tree (T)	Population code	Flower code	New Shoot growth? (Y = yes N = no)	Response to fire code	Average Height (metres) (last digit)	Pollinator code	Specify Name of Pollinator if Known
1–2	O B	3–6	7	8	9	10	11–12	13–15	16–18	19–21
O B	B. MARGINATA	M A R	S	I	C	Y		7	N	
O B										
O B										
O B										
O B										

B S 1 ← Number of Banksia species at this Locality (1–3)

Additional Remarks: (4–43)



BANKSIA ATLAS — SIGHT RECORD SHEET

Use BLOCK LETTERS to fill in blank boxes ☐ inserting one letter per space.
Shaded boxes ☐ are "for office use only".
On dashed lines ..... use own handwriting.
If in doubt about a record, leave space blank.
Write zero as "Ø", seven as "7", letter i as "I", letter Z as "Z".

Observer: R C L G A (1–5) | State code: S A (6–7) | Date of Observation Yr Mn Dy: 8 5 1 1 Ø 8 (8–13) | Locality No. for da: 1 (14/)

Map used and scale 1:50000 ECHUNGA

LOCALITY

Latitude: G D 3 5 Ø 9 Ø 4 (1–8)
Longitude: 1 3 8 4 7 Ø 5 (9–15)
Locality Resolution code: 2 (16)
Local Authority code: Ø 6 6 (17–21 /)
Name of Local Authority (Shire etc.): MOUNT BARKER

Nearest named place: N P G R E E N H I L L S (1–26)
Straight line distance from nearest place (km) (last digit ↓): 2 · 4 (27–31)
Direction from nearest place: N W (32–34 /) (↑ first letter)

Further details of location (1–70 /):
L O 2 · I K F R O M S E N D O F W H I T E S R D I N W O
O D L A N D N E A R H I L L T O P

Reserve or National Park? P R (1–2) — N (3) Y = yes N = no
Reserve/Park Name .....
Reserve number (4–10)
Reserve class (11 /)

HABITAT

Altitude (m) (last digit ↓): H T 4 5 5 (1–6)
Altitude Resolution Code: 1 (7)
Within 2 km of Coast? N (8) Y = yes N = no
Landform code: G S (9–10)
Aspect of Slope (x x x = no slope) (first letter →): S W (11–13)
Surface Soil code: S (14)
Soil Colour code: B (15)
Vegetation Structure code: W L (16–17)
Vegetation restricted to road verge? N (18) Y = yes N = no

If "x" (= other) recorded for any of above, please specify,

Signs of Fire? N (19) Y = yes N = no
If yes, approx. number of months ago. (Ø = less than 1 month) (last digit) (20–21 /)

Dominant species at Record Locality acacia, eucalyptus, yacca
hakea, Kennedia prostrata, B. marginata

BANKSIAS PRESENT

	Name	Species code (3–6)	Shrub (S) or Tree (T) (7)	Population code (8)	Flower code (9)	New Shoot growth? (10) Y = yes N = no	Response to fire code (11–12)	Average Height (metres) (last digit ↓) (13–15)	Pollinator code (16–18)	Specify Name of Pollinator if Known (19–21 /)
O B (1–2)	B. MARGINATA	M A R	S	3	C	Y		3	N	
O B										
O B										
O B										
O B										
O B										

B S 1 ← Number of Banksia species at this Locality (1–3)
(4–43 /)

Additional Remarks:



BANKSIA ATLAS — SIGHT RECORD SHEET

Use BLOCK LETTERS to fill in blank boxes ☐ inserting one letter per space.
Shaded boxes ☐ are "for office use only".
On dashed lines ..... use own handwriting.
If in doubt about a record, leave space blank.
Write zero as "Ø", seven as "7̶", letter i as "I", letter Z as "Z".

Observer: R C L G A (1–5) | State code: S A (6–7) | Date of Observation Yr Mn Dy: 8 5 1 1 Ø 8 (8–13) | Locality No. for da: 2 (14/)

Map used and scale 1:50000 ECHUNGA

LOCALITY

Latitude: G D 3 5 Ø 8 5 3 (1–8) | Longitude: 1 3 8 4 7 1 1 (9–15) | Locality Resolution code: 2 (16) | Local Authority code: Ø 6 6 (17–21 /)

Name of Local Authority (Shire etc.): MOUNT BARKER

Nearest named place: N P G R E E N H I L L S (1–26)

Straight line distance from nearest place (km) (last digit ↓): 2.6 (27–31) | Direction from nearest place: N W (32–34 /) (↑ first letter)

Further details of location: L O S E N D O F H A C K R A N G E R D (1–36)

Reserve or National Park? P R (1–2) | N (3) Y = yes N = no | Reserve/Park Name ..... | Reserve number (4–10) | Reserve class (11 /)

HABITAT

Altitude (m) (last digit ↓): H T 4 6 Ø (1–6) | Altitude Resolution Code: 1 (7)

Within 2 km of Coast? N (8) Y = yes N = no

Landform code: H T (9–10)

Aspect of Slope (x x x = no slope) (first letter →): x x x (11–13)

Surface Soil code: S (14)

Soil Colour code: B (15)

Vegetation Structure code: W L (16–17)

Vegetation restricted to road verge? Y (18) Y = yes N = no

If "x" (= other) recorded for any of above, please specify,

Signs of Fire? N (19) Y = yes N = no

If yes, approx. number of months ago. (Ø = less than 1 month) (last digit) (20–21 /)

Dominant species at Record Locality: sheoak, hakea, acacia, eucalyptos, bracken, B. marginata

BANKSIAS PRESENT

	Name	Species code	Shrub (S) or Tree (T)	Population code	Flower code	New Shoot growth? (Y = yes N = no)	Response to fire code	Average Height (metres) (last digit ↓)	Pollinator code	Specify Name of Pollinator if Known
O B (1–2)	B. MARGINATA	M A R (3–5)	T (7)	3 (8)	C (9)	Y (10)	(11–12)	5 (13–15)	N (16–18)	(19–21 /)
O B (1–2)		(3–6)	(7)	(8)	(9)	(10)	(11–12)	(13–15)	(16–18)	(19–21 /)
O B (1–2)		(3–6)	(7)	(8)	(9)	(10)	(11–12)	(13–15)	(16–18)	(19–21 /)
O B (1–2)		(3–6)	(7)	(8)	(9)	(10)	(11–12)	(13–15)	(16–18)	(19–21 /)
O B (1–2)		(3–6)	(7)	(8)	(9)	(10)	(11–12)	(13–15)	(16–18)	(19–21 /)

B S 1 (1–3) ← Number of Banksia species at this Locality (4–43 /)

Additional Remarks:



BANKSIA ATLAS — SIGHT RECORD SHEET

Use BLOCK LETTERS to fill in blank boxes ☐ inserting one letter per space.
Shaded boxes ☐ are "for office use only".
On dashed lines ..... use own handwriting.
If in doubt about a record, leave space blank.
Write zero as "Ø", seven as "7", letter i as "I", letter Z as "Z".

Map used and scale 1:50000 ECHUNGA

Observer	State code	Date of Observation Yr Mn Dy	Locality No. for da
RCLGA	SA	85 11 Ø8	3

LOCALITY

Latitude: GD 35 Ø8 35 (1–8)
Longitude: 138 47 11 (9–15)
Locality Resolution code: 2 (16)
Local Authority code: Ø66 (17–21)
Name of Local Authority (Shire etc.): MOUNT BARKER

Nearest named place: NP ECHUNGA (1–26)
Straight line distance from nearest place (km) (last digit ↓): 3.9 (27–31)
Direction from nearest place: S (32–34) (↑ first letter)

Further details of location: LO S END OF HACK RANGE RD (1–70)

PR (1–2)
Reserve or National Park? N (3) Y = yes N = no
Reserve/Park Name .....
Reserve number (4–10)
Reserve class (11)

HABITAT

Altitude (m) (last digit ↓): HT 455 (1–6)
Altitude Resolution Code: 1 (7)
Within 2 km of Coast? N (8) Y = yes N = no
Landform code: HT (9–10)
Aspect of Slope (x x x = no slope) (first letter): XXX (11–13)
Surface Soil code: S (14)
Soil Colour code: B (15)
Vegetation Structure code: WL (16–17)
Vegetation restricted to road verge? Y (18) Y = yes N = no

If "x" (= other) recorded for any of above, please specify,

Signs of Fire? N (19) Y = yes N = no
If yes, approx. number of months ago. (Ø = less than 1 month) (20–21) ← (last digit)

Dominant species at Record Locality: shecak, hakea, acacia, eucalyptus, bracken, B. marginata

BANKSIAS PRESENT

	Name	Species code	Shrub (S) or Tree (T)	Population code	Flower code	New Shoot growth?	Response to fire code	Average Height (metres) (last digit ↓)	Pollinator code	Specify Name of Pollinator if Known
OB	B. MARGINATA	MAR	T	3	C	Y (Y = yes N = no)		5	N	
OB										
OB										
OB										
OB										

BS 1 ← Number of Banksia species at this Locality (1–3)

Additional Remarks:

A45



BANKSIA ATLAS — SIGHT RECORD SHEET

Use BLOCK LETTERS to fill in blank boxes ☐ inserting one letter per space.
Shaded boxes ☐ are "for office use only".
On dashed lines ..... use own handwriting.
If in doubt about a record, leave space blank.
Write zero as "Ø", seven as "7", letter i as "I", letter Z as "Z".

Map used and scale 1:50000 ECHUNGA

Observer	State code	Date of Observation Yr Mn Dy	Locality No. for da
RC2GA	SA	85 11 Ø8	4

LOCALITY

Latitude: GD 35Ø822 (1–8)
Longitude: 138 47 24 (9–15)
Locality Resolution code: 2 (16)
Local Authority code: Ø66 (17–21)
Name of Local Authority (Shire etc.): MOUNT BARKER

Nearest named place: NP ECHUNGA (1–26)
Straight line distance from nearest place (km) (last digit ↓): 3.9 (27–31)
Direction from nearest place: S (32–34) (↑ first letter)

Further details of location: LO HACK RANGE RD (1–70)

PR (1–2)
Reserve or National Park? N (3) Y = yes N = no
Reserve/Park Name .....
Reserve number (4–10)
Reserve class (11)

HABITAT

Altitude (m) (last digit ↓): HT 465 (1–6)
Altitude Resolution Code: 1 (7)
Within 2 km of Coast? N (8) Y = yes N = no
Landform code: HT (9–10)
Aspect of Slope (x x x = no slope) (first letter): YXX (11–13)
Surface Soil code: S (14)
Soil Colour code: B (15)
Vegetation Structure code: WL (16–17)
Vegetation restricted to road verge? Y (18) Y = yes N = no

If "x" (= other) recorded for any of above, please specify,

Signs of Fire? N (19) Y = yes N = no
If yes, approx. number of months ago. (Ø = less than 1 month) (20–21) ← (last digit)

Dominant species at Record Locality: sheoak, hakea, acacia, eucalyptus, B. marginata

BANKSIAS PRESENT

	Name	Species code	Shrub (S) or Tree (T)	Population code	Flower code	New Shoot growth?	Response to fire code	Average Height (metres) (last digit ↓)	Pollinator code	Specify Name of Pollinator if Known
OB	B. MARGINATA	MAR	T	3	C	Y (Y = yes N = no)		5	N	
OB										
OB										
OB										
OB										

BSi (1–3) ← Number of Banksia species at this Locality

Additional Remarks:

A45



BANKSIA ATLAS — SIGHT RECORD SHEET

Use BLOCK LETTERS to fill in blank boxes ☐ inserting one letter per space.
Shaded boxes ☐ are "for office use only".
On dashed lines ..... use own handwriting.
If in doubt about a record, leave space blank.
Write zero as "Ø", seven as "7̶", letter i as "I", letter Z as "Z".

Observer: R C L G A (1–5) | State code: S A (6–7) | Date of Observation Yr Mn Dy: 8 5 1 1 Ø 8 (8–13) | Locality No. for da: 5 (14/)

Map used and scale 1:50000 ECHUNGA

LOCALITY

Latitude: G D 3 5 Ø 8 Ø 5 (1–8) | Longitude: 1 3 8 4 7 3 7 (9–15) | Locality Resolution code: 2 (16) | Local Authority code: Ø 6 6 (17–21 /) | Name of Local Authority (Shire etc.): MOUNT BARKER

Nearest named place: N P E C H U N G A (1–26) | Straight line distance from nearest place (km) (last digit ↓): 3 . 3 (27–31) | Direction from nearest place: S (32–34 /) (↑ first letter)

Further details of location: L O H A C K R A N G E R D (1–36)

Reserve or National Park? P R (1–2) | N (3) Y = yes N = no | Reserve/Park Name ..... | Reserve number (4–10) | Reserve class (11 /)

HABITAT

Altitude (m) (last digit ↓): H T 4 7 5 (1–6) | Altitude Resolution Code: 1 (7)

Within 2 km of Coast? N (8) Y = yes N = no

Landform code: H T (9–10)

Aspect of Slope (x x x = no slope) (first letter →): X X X (11–13)

Surface Soil code: S (14)

Soil Colour code: B (15)

Vegetation Structure code: W L (16–17)

Vegetation restricted to road verge? Y (18) Y = yes N = no

If "x" (= other) recorded for any of above, please specify,

Signs of Fire? N (19) Y = yes N = no

If yes, approx. number of months ago. (Ø = less than 1 month) (last digit) (20–21 /)

Dominant species at Record Locality: sheoak, hakea, acacia, eucalyptus, B. marginata

BANKSIAS PRESENT

	Name	Species code	Shrub (S) or Tree (T)	Popu-lation code	Flower code	New Shoot growth? Y = yes N = no	Response to fire code	Average Height (metres) (last digit ↓)	Pollinator code	Specify Name of Pollinator if Known
O B (1–2)	B. MARGINATA	M A R (3–6)	T (7)	2 (8)	C (9)	Y (10)	(11–12)	5 (13–15)	Ø (16–18)	(19–21 /)
O B (1–2)		(3–6)	(7)	(8)	(9)	(10)	(11–12)	(13–15)	(16–18)	(19–21 /)
O B (1–2)		(3–6)	(7)	(8)	(9)	(10)	(11–12)	(13–15)	(16–18)	(19–21 /)
O B (1–2)		(3–6)	(7)	(8)	(9)	(10)	(11–12)	(13–15)	(16–18)	(19–21 /)
O B (1–2)		(3–6)	(7)	(8)	(9)	(10)	(11–12)	(13–15)	(16–18)	(19–21 /)

B S 1 (1–3) ← Number of Banksia species at this Locality (4–43 /)

Additional Remarks:



BANKSIA ATLAS — SIGHT RECORD SHEET

Use BLOCK LETTERS to fill in blank boxes ☐ inserting one letter per space.
Shaded boxes ☐ are "for office use only".
On dashed lines ..... use own handwriting.
If in doubt about a record, leave space blank.
Write zero as "Ø", seven as "7", letter i as "I", letter Z as "Z".

Observer: R C L G A (1–5) | State code: S A (6–7) | Date of Observation Yr Mn Dy: 8 5 1 1 Ø 8 (8–13) | Locality No. for da: 6 (14/)

Map used and scale 1:50000 ECHUNGA

LOCALITY

Latitude: G D 3 5 ° Ø 7 ' 5 Ø (1–8)
Longitude: 1 3 8 ° 4 7 ' 4 8 " (9–15)
Locality Resolution code: 2 (16)
Local Authority code: Ø 6 6 (17–21 /)
Name of Local Authority (Shire etc.): MOUNT BARKER

Nearest named place: N P E C H U N G A (1–26)
Straight line distance from nearest place (km) (last digit ↓): 2 . 9 (27–31)
Direction from nearest place: S (32–34 /) (↑ first letter)

Further details of location: L O H A C K R A N G E R D (1–36)

Reserve or National Park? P R (1–2) N (3) Y = yes N = no
Reserve/Park Name .....
Reserve number (4–10)
Reserve class (11 /)

HABITAT

Altitude (m) (last digit ↓): H T 4 7 Ø (1–6)
Altitude Resolution Code: 1 (7)
Within 2 km of Coast? N (8) Y = yes N = no
Landform code: F L (9–10)
Aspect of Slope (x x x = no slope) (first letter →): X X X (11–13)
Surface Soil code: S (14)
Soil Colour code: B (15)
Vegetation Structure code: W L (16–17)
Vegetation restricted to road verge? Y (18) Y = yes N = no

If "x" (= other) recorded for any of above, please specify,

Signs of Fire? N (19) Y = yes N = no
If yes, approx. number of months ago. (Ø = less than 1 month) (20–21 /) ← (last digit)

Dominant species at Record Locality: eucalyptus, sheoak, acacia, B. marginata.

BANKSIAS PRESENT

	Name	Species code	Shrub (S) or Tree (T)	Popu-lation code	Flower code	New Shoot growth? Y = yes N = no	Response to fire code	Average Height (metres) (last digit ↓)	Pollinator code	Specify Name of Pollinator if Known
OB (1–2)	B - MARGINATA	M A R (3–6)	S (7)	2 (8)	C (9)	Y (10)	(11–12)	2 . 5 (13–15)	N (16–18)	(19–21 /)
OB (1–2)		(3–6)	(7)	(8)	(9)	(10)	(11–12)	(13–15)	(16–18)	(19–21 /)
OB (1–2)		(3–6)	(7)	(8)	(9)	(10)	(11–12)	(13–15)	(16–18)	(19–21 /)
OB (1–2)		(3–6)	(7)	(8)	(9)	(10)	(11–12)	(13–15)	(16–18)	(19–21 /)
OB (1–2)		(3–6)	(7)	(8)	(9)	(10)	(11–12)	(13–15)	(16–18)	(19–21 /)

BS 1 (1–3) ← Number of Banksia species at this Locality (4–43 /)

Additional Remarks:



BANKSIA ATLAS — SIGHT RECORD SHEET

Use BLOCK LETTERS to fill in blank boxes ☐ inserting one letter per space.
Shaded boxes ☐ are "for office use only".
On dashed lines ..... use own handwriting.
If in doubt about a record, leave space blank.
Write zero as "Ø", seven as "7", letter i as "I", letter Z as "Z".

Observer: R C L G A (1 2 3 4 5) | State code: S A (6 7) | Date of Observation Yr Mn Dy: 8 5 1 1 Ø 8 (8 9 10 11 12 13) | Locality No. for da: 7 (14/)

Map used and scale 1:50000 ECHUNGA

LOCALITY

Latitude: G D 3 5 Ø 7 4 Ø (1 2 3 4 5 6 7 8)
Longitude: 1 3 8 4 8 Ø 3 (9 10 11 12 13 14 15)
Locality Resolution code: 2 (16)
Local Authority code: Ø 6 6 (17 18 19 20 21 /)
Name of Local Authority (Shire etc.): MOUNT BARKER

Nearest named place: N P E C H U N G A (1 2 3 4 5 6 7 8 9 10 11 12 13 14 15 16 17 18 19 20 21 22 23 24 25 26)
Straight line distance from nearest place (km) (last digit ↓): 2 . 6 (27 28 29 30 31)
Direction from nearest place: S S E (32 33 34 /) (first letter)

Further details of location (1 2 3 4 5 6 7 8 9 10 11 12 13 14 15 16 17 18 19 20 21 22 23 24 25 26 27 28 29 30 31 32 33 34 35 36):
L O H A C K R A N G E R D
(37 38 39 40 41 42 43 44 45 46 47 48 49 50 51 52 53 54 55 56 57 58 59 60 61 62 63 64 65 66 67 68 69 70 /)

Reserve or National Park? P R (1 2) — N (3) Y = yes N = no
Reserve/Park Name .....
Reserve number (4 5 6 7 8 9 10)
Reserve class (11 /)

HABITAT

Altitude (m) (last digit ↓): H T 4 6 Ø (1 2 3 4 5 6)
Altitude Resolution Code: 1 (7)

Within 2 km of Coast? N (8) Y = yes N = no
Landform code: F L (9 10)
Aspect of Slope (x x x = no slope) (first letter): x x x (11 12 13)

Surface Soil code: S (14)
Soil Colour code: B (15)
Vegetation Structure code: W L (16 17)
Vegetation restricted to road verge? Y (18) Y = yes N = no

If "x" (= other) recorded for any of above, please specify,

Signs of Fire? N (19) Y = yes N = no
If yes, approx. number of months ago. (Ø = less than 1 month) (last digit) (20 21 /)

Dominant species at Record Locality: eucalyptus, acacia, sheoak.

BANKSIAS PRESENT

	Name	Species code (3 4 5 6)	Shrub (S) or Tree (T) (7)	Population code (8)	Flower code (9)	New Shoot growth? (10) Y = yes N = no	Response to fire code (11 12)	Average Height (metres) (last digit ↓) (13 14 15)	Pollinator code (16 17 18)	Specify Name of Pollinator if Known (19 20 21 /)
O B (1 2)	B. MARGINATA	M A R	S	2	C	Y		2 . 5	2	
O B (1 2)										
O B (1 2)										
O B (1 2)										
O B (1 2)										

B S 1 ← Number of Banksia species at this Locality (1 2 3)
(4 5 6 7 8 9 10 11 12 13 14 15 16 17 18 19 20 21 22 23 / 24 25 26 27 28 29 30 31 32 33 34 35 36 37 38 39 40 41 42 43 /)

Additional Remarks:



BANKSIA ATLAS — SIGHT RECORD SHEET

Use BLOCK LETTERS to fill in blank boxes ☐ inserting one letter per space.
Shaded boxes ☐ are "for office use only".
On dashed lines ..... use own handwriting.
If in doubt about a record, leave space blank.
Write zero as "Ø", seven as "7", letter i as "I", letter Z as "Z".

Observer: R C L G A (1–5) | State code: S A (6–7) | Date of Observation Yr Mn Dy: 8 5 1 1 Ø 8 (8–13) | Locality No. for da: 8 (14)

Map used and scale 1:50 000 ECHUNGA

LOCALITY

Latitude: G D 3 5 Ø 7 2 2 (1–8) | Longitude: 1 3 8 4 8 1 6 (9–15) | Locality Resolution code: 2 (16) | Local Authority code: Ø 6 6 (17–21) /

Name of Local Authority (Shire etc.): MOUNT BARKER

Nearest named place: N P E C H U N G A (1–26)

Straight line distance from nearest place (km) (last digit ↓): 2 . 2 (27–31) | Direction from nearest place: S S E (32–34) / (↑ first letter)

Further details of location:
L O N ☐ E N D ☐ O F ☐ H A C K ☐ R A N G E ☐ R D (1–36 / 37–70 /)

Reserve or National Park? P R (1–2) | N (3) Y = yes N = no | Reserve/Park Name ..... | Reserve number (4–10) | Reserve class (11) /

HABITAT

Altitude (m) (last digit ↓): H T ☐ 4 5 Ø (1–6) | Altitude Resolution Code: 1 (7)

Within 2 km of Coast? N (8) Y = yes N = no

Landform code: F L (9–10)

Aspect of Slope (x x x = no slope) (first letter →): X X X (11–13)

Surface Soil code: S (14) | Soil Colour code: B (15) | Vegetation Structure code: W L (16–17) | Vegetation restricted to road verge? Y (18) Y = yes N = no

If "x" (= other) recorded for any of above, please specify,

Signs of Fire? N (19) Y = yes N = no

If yes, approx. number of months ago. (Ø = less than 1 month) ☐☐ (20–21) ← (last digit) /

Dominant species at Record Locality: eucalyptus, sheoak, acacia

BANKSIAS PRESENT

	Name	Species code (3–6)	Shrub (S) or Tree (T) (7)	Population code (8)	Flower code (9)	New Shoot growth? (10) Y = yes N = no	Response to fire code (11–12)	Average Height (metres) (last digit ↓) (13–15)	Pollinator code (16–18)	Specify Name of Pollinator if Known (19–21) /
O B (1–2)	B. MARGINATA	M A R ☐	S	2	C	Y		2	N	
O B (1–2)										
O B (1–2)										
O B (1–2)										
O B (1–2)										

B S 1 (1–3) ← Number of Banksia species at this Locality (4–43 /)

Additional Remarks:



BANKSIA ATLAS — SIGHT RECORD SHEET

Use BLOCK LETTERS to fill in blank boxes ☐ inserting one letter per space.
Shaded boxes ☐ are "for office use only".
On dashed lines ..... use own handwriting.
If in doubt about a record, leave space blank.
Write zero as "Ø", seven as "7", letter i as "I", letter Z as "Z".

Observer: R C L G A (1–5) | State code: S A (6–7) | Date of Observation Yr Mn Dy: 8 5 1 1 Ø 8 (8–13) | Locality No. for da: 9 (14)

Map used and scale 1:50000 ECHUNGA

LOCALITY

Latitude: G D 3 5 ° Ø 6 ' 5 6 " (1–8)
Longitude: 1 3 8 ° 4 8 ' 1 6 " (9–15)
Locality Resolution code: 2 (16)
Local Authority code: Ø 6 6 (17–21)
Name of Local Authority (Shire etc.): MOUNT BARKER
Nearest named place: N P E C H U N G A (1–26)
Straight line distance from nearest place (km) (last digit ↓): 1.5 (27–31)
Direction from nearest place: S E (32–34) (↑ first letter)
Further details of location: L O S E N D O F G O O D E S R D (1–36)
Reserve or National Park? P R (1–2); N (3) Y = yes N = no
Reserve/Park Name .....
Reserve number (4–10)
Reserve class (11)

HABITAT

Altitude (m) (last digit ↓): H T 4 3 Ø (1–6)
Altitude Resolution Code: 1 (7)
Within 2 km of Coast? N (8) Y = yes N = no
Landform code: G S (9–10)
Aspect of Slope (x x x = no slope): (first letter) → S E (11–13)
Surface Soil code: S (14)
Soil Colour code: B (15)
Vegetation Structure code: W L (16–17)
Vegetation restricted to road verge? N (18) Y = yes N = no
If "x" (= other) recorded for any of above, please specify,
Signs of Fire? N (19) Y = yes N = no
If yes, approx. number of months ago. (Ø = less than 1 month) (20–21) ← (last digit)
Dominant species at Record Locality: Sheoak, eucalypts, B. marginata, acacia, hakea.

BANKSIAS PRESENT

	Name	Species code	Shrub (S) or Tree (T)	Population code	Flower code	New Shoot growth? (Y = yes N = no)	Response to fire code	Average Height (metres) (last digit ↓)	Pollinator code	Specify Name of Pollinator if Known
1	O B	B. MARGINATA M A R	T	2	C	Y		5	N	
2	O B									
3	O B									
4	O B									
5	O B									

B S 1 ← Number of Banksia species at this Locality (1–3)

Additional Remarks:



BANKSIA ATLAS — SIGHT RECORD SHEET

Use BLOCK LETTERS to fill in blank boxes ☐ inserting one letter per space.
Shaded boxes ☐ are "for office use only".
On dashed lines ..... use own handwriting.
If in doubt about a record, leave space blank.
Write zero as "Ø", seven as "7", letter i as "I", letter Z as "Z".

Observer: R C L G A (1–5) | State code: S A (6–7) | Date of Observation Yr Mn Dy: 8 5 1 1 Ø 8 (8–13) | Locality No. for da: A (14/)

Map used and scale 1:50000 ECHUNGA

LOCALITY

Latitude: G D 3 5° Ø 6' 4 7" (1–8) | Longitude: 1 3 8° 4 8' 3 2" (9–15) | Locality Resolution code: 2 (16) | Local Authority code: Ø 6 6 (17–21 /) | Name of Local Authority (Shire etc.): MOUNT BARKER

Nearest named place: N P E C H U N G A (1–26) | Straight line distance from nearest place (km) (last digit ↓): 1.6 (27–31) | Direction from nearest place: S E (32–34 /) (↑ first letter)

Further details of location (1–70 /): L O N END OF GOODES RD

Reserve or National Park? P R (1–2) | N (3) Y = yes N = no | Reserve/Park Name ..... | Reserve number (4–10) | Reserve class (11 /)

HABITAT

Altitude (m) (last digit ↓): H T 4 2 Ø (1–6) | Altitude Resolution Code: I (7)

Within 2 km of Coast? N (8) Y = yes N = no | Landform code: G S (9–10) | Aspect of Slope (x x x = no slope) (first letter →): S E (11–13)

Surface Soil code: S (14) | Soil Colour code: B (15) | Vegetation Structure code: W L (16–17) | Vegetation restricted to road verge? N (18) Y = yes N = no

If "x" (= other) recorded for any of above, please specify,

Signs of Fire? N (19) Y = yes N = no | If yes, approx. number of months ago. (Ø = less than 1 month) ← (last digit) (20–21 /)

Dominant species at Record Locality: eucalyptus, sheoak, B. marginata, acacia, hakea.

BANKSIAS PRESENT

	Name	Species code (3–6)	Shrub (S) or Tree (T) (7)	Population code (8)	Flower code (9)	New Shoot growth? (10) Y = yes N = no	Response to fire code (11–12)	Average Height (metres) (last digit ↓) (13–15)	Pollinator code (16–18)	Specify Name of Pollinator if Known (19–21 /)
O B (1–2)	B. MARGINATA	M A R	T	2	C	Y		5	N	
O B (1–2)										
O B (1–2)										
O B (1–2)										
O B (1–2)										

B S 1 ← Number of Banksia species at this Locality (1–3)

(4–43 /)

Additional Remarks:

BANKSIA ATLAS — SIGHT RECORD SHEET

Use BLOCK LETTERS to fill in blank boxes ☐ inserting one letter per space.
Shaded boxes ☐ are "for office use only".
On dashed lines ..... use own handwriting.
If in doubt about a record, leave space blank.
Write zero as "Ø", seven as "7", letter i as "I", letter Z as "Z".

Observer: R C L G A (1–5) | State code: S A (6–7) | Date of Observation Yr Mn Dy: 8 5 1 1 Ø 8 (8–13) | Locality No. for day: B (14)

Map used and scale 1:50000 ECHUNGA

LOCALITY

Latitude: G D 3 5° Ø 8' 1 2" (1–8)
Longitude: 1 3 8° 5 Ø' 4 6" (9–15)
Locality Resolution code: 2 (16)
Local Authority code: Ø 6 6 (17–21)
Name of Local Authority (Shire etc.): MOUNT BARKER

Nearest named place: N P F L A X L E Y (1–26)
Straight line distance from nearest place (km) (last digit ↓): 2 . 3 (27–31)
Direction from nearest place: E (32–34) (first letter)

Further details of location (1–70):
L O D I R T R O A D F R O M M A C C L E S F I E L D T O " F O R E S T D O W N S "

Reserve or National Park? P R (1–2) — N (3) Y = yes N = no
Reserve/Park Name .....
Reserve number (4–10)
Reserve class (11)

HABITAT

Altitude (m) (last digit ↓): H T 3 9 5 (1–6)
Altitude Resolution Code: 1 (7)

Within 2 km of Coast? N (8) Y = yes N = no
Landform code: F L (9–10)
Aspect of Slope (x x x = no slope) (first letter →): X X X (11–13)

Surface Soil code: S (14)
Soil Colour code: B (15)
Vegetation Structure code: W L (16–17)
Vegetation restricted to road verge? Y (18) Y = yes N = no

If "x" (= other) recorded for any of above, please specify,

Signs of Fire? N (19) Y = yes N = no
If yes, approx. number of months ago. (Ø = less than 1 month) (last digit) (20–21)

Dominant species at Record Locality: eucalyptus, sheoak

BANKSIAS PRESENT

	Name	Species code	Shrub (S) or Tree (T)	Popu-lation code	Flower code	New Shoot growth? (Y = yes N = no)	Response to fire code	Average Height (metres) (last digit ↓)	Pollinator code	Specify Name of Pollinator if Known
OB (1–2)	B. MARGINATA	M A R (3–6)	T (7)	1 (8)	C (9)	Y (10)	(11–12)	4 . 5 (13–15)	N (16–18)	(19–21)
OB		(3–6)	(7)	(8)	(9)	(10)	(11–12)	(13–15)	(16–18)	(19–21)
OB		(3–6)	(7)	(8)	(9)	(10)	(11–12)	(13–15)	(16–18)	(19–21)
OB		(3–6)	(7)	(8)	(9)	(10)	(11–12)	(13–15)	(16–18)	(19–21)
OB		(3–6)	(7)	(8)	(9)	(10)	(11–12)	(13–15)	(16–18)	(19–21)

BS 1 (1–3) ← Number of Banksia species at this Locality (4–43)

Additional Remarks: very old looking trees.

A45



BANKSIA ATLAS — SIGHT RECORD SHEET

Use BLOCK LETTERS to fill in blank boxes ☐ inserting one letter per space.
Shaded boxes ☐ are "for office use only".
On dashed lines ..... use own handwriting.
If in doubt about a record, leave space blank.
Write zero as "Ø", seven as "7", letter i as "I", letter Z as "Z".

Observer: R C L G A (1–5) | State code: S A (6–7) | Date of Observation Yr Mn Dy: 8 5 1 1 Ø 8 (8–13) | Locality No. for day: C (14)

Map used and scale: 1:50000 ECHUNGA

LOCALITY

Latitude: G D 3 5 Ø 8 2 Ø (1–8)
Longitude: 1 3 8 5 1 Ø 4 (9–15)
Locality Resolution code: 2 (16)
Local Authority code: Ø 6 6 (17–21)
Name of Local Authority (Shire etc.): MOUNT BARKER

Nearest named place: N P F L A X L E Y (1–26)
Straight line distance from nearest place (km) (last digit ↓): 2 . 8 (27–31)
Direction from nearest place: E (32–34) (↑ first letter)

Further details of location:
L O I N T E R S E C T I O N O F W I L L C O X A N D W A T E R S
R D S .
(1–70)

Reserve or National Park? P R (1–2) — N (3) Y = yes N = no
Reserve/Park Name:
Reserve number (4–10)
Reserve class (11)

HABITAT

Altitude (m) (last digit ↓): H T 4 2 Ø (1–6)
Altitude Resolution Code: 1 (7)

Within 2 km of Coast? N (8) Y = yes N = no
Landform code: H T (9–10)
Aspect of Slope (x x x = no slope) (first letter →): X X X (11–13)

Surface Soil code: S (14)
Soil Colour code: B (15)
Vegetation Structure code: W L (16–17)
Vegetation restricted to road verge? Y (18) Y = yes N = no

If "x" (= other) recorded for any of above, please specify,

Signs of Fire? N (19) Y = yes N = no
If yes, approx. number of months ago. (Ø = less than 1 month) (20–21) ← (last digit)

Dominant species at Record Locality: eucalyptus, yacca, acacia, B. marginata

BANKSIAS PRESENT

	Name	Species code	Shrub (S) or Tree (T)	Population code	Flower code	New Shoot growth?	Response to fire code	Average Height (metres) (last digit ↓)	Pollinator code	Specify Name of Pollinator if Known
OB (1–2)	B. MARGINATA	M A R (3–6)	T (7)	2 (8)	C (9)	Y (10) Y = yes N = no	(11–12)	4 . 5 (13–15)	N (16–18)	(19–21)
OB		(3–6)	(7)	(8)	(9)	(10)	(11–12)	(13–15)	(16–18)	(19–21)
OB		(3–6)	(7)	(8)	(9)	(10)	(11–12)	(13–15)	(16–18)	(19–21)
OB		(3–6)	(7)	(8)	(9)	(10)	(11–12)	(13–15)	(16–18)	(19–21)
OB		(3–6)	(7)	(8)	(9)	(10)	(11–12)	(13–15)	(16–18)	(19–21)

BS 1 (1–3) ← Number of Banksia species at this Locality (4–43)

Additional Remarks:



BANKSIA ATLAS — SIGHT RECORD SHEET

Use BLOCK LETTERS to fill in blank boxes ☐ inserting one letter per space.
Shaded boxes ☐ are "for office use only".
On dashed lines ..... use own handwriting.
If in doubt about a record, leave space blank.
Write zero as "Ø", seven as "7", letter i as "I", letter Z as "Z".

Observer: R C L G A (1–5) | State code: S A (6–7) | Date of Observation Yr Mn Dy: 8 5 1 1 Ø 8 (8–13) | Locality No. for day: D (14/)

Map used and scale 1:50000 ECHUNGA

LOCALITY

Latitude: G D 3 5° Ø 7' 5 6" (1–8) | Longitude: 1 3 8° 5 1' 1 7" (9–15) | Locality Resolution code: 2 (16) | Local Authority code: Ø 6 6 (17–21 /) | Name of Local Authority (Shire etc.): MOUNT BARKER

Nearest named place: N P F L A X L E Y (1–26) | Straight line distance from nearest place (km) (last digit ↓): 3 · 1 (27–31) | Direction from nearest place: E N E (32–34 /) (↑ first letter)

Further details of location: L O W I L L C O X R D (1–36 / 37–70 /)

Reserve or National Park? P R (1–2) | N (3) Y = yes N = no | Reserve/Park Name ..... | Reserve number (4–10) | Reserve class (11 /)

HABITAT

Altitude (m) (last digit ↓): H T 4 2 Ø (1–6) | Altitude Resolution Code: 1 (7)

Within 2 km of Coast? N (8) Y = yes N = no | Landform code: F L (9–10) | Aspect of Slope (x x x = no slope) (first letter →): X X X (11–13)

Surface Soil code: S (14) | Soil Colour code: B (15) | Vegetation Structure code: W L (16–17) | Vegetation restricted to road verge? Y (18) Y = yes N = no

If "x" (= other) recorded for any of above, please specify,

Signs of Fire? N (19) Y = yes N = no | If yes, approx. number of months ago. (Ø = less than 1 month) ☐☐ (20–21 /) ←(last digit)

Dominant species at Record Locality: eucalyptus, yacca, acacia,

BANKSIAS PRESENT

	Name	Species code	Shrub (S) or Tree (T)	Population code	Flower code	New Shoot growth? Y = yes N = no	Response to fire code	Average Height (metres) (last digit ↓)	Pollinator code	Specify Name of Pollinator if Known
OB (1–2)	B MARGINATA	M A R (3–6)	T (7)	2 (8)	C (9)	Y (10)	(11–12)	4 · 5 (13–15)	N (16–18)	(19–21 /)
OB (1–2)		(3–6)	(7)	(8)	(9)	(10)	(11–12)	(13–15)	(16–18)	(19–21 /)
OB (1–2)		(3–6)	(7)	(8)	(9)	(10)	(11–12)	(13–15)	(16–18)	(19–21 /)
OB (1–2)		(3–6)	(7)	(8)	(9)	(10)	(11–12)	(13–15)	(16–18)	(19–21 /)
OB (1–2)		(3–6)	(7)	(8)	(9)	(10)	(11–12)	(13–15)	(16–18)	(19–21 /)

BS 1 (1–3) ← Number of Banksia species at this Locality (4–43 /)

Additional Remarks:



BANKSIA ATLAS — SIGHT RECORD SHEET

Use BLOCK LETTERS to fill in blank boxes ☐ inserting one letter per space.
Shaded boxes ☐ are "for office use only".
On dashed lines ..... use own handwriting.
If in doubt about a record, leave space blank.
Write zero as "Ø", seven as "7", letter i as "I", letter Z as "Z".

Observer: R C J D F (1–5) | State code: S A (6–7) | Date of Observation Yr Mn Dy: 8 6 Ø 2 Ø 9 (8–13) | Locality No. for day: 1 (14)

Map used and scale: ECHUNGA. STH AUS. 1:50 000

LOCALITY

Latitude: G D 3 5 Ø 1' 4 4" (1–8)
Longitude: 1 3 8 4 9' 3 1" (9–15)
Locality Resolution code: 2 (16)
Local Authority code: Ø 6 6 (17–21)
Name of Local Authority (Shire etc.): MT. BARKER

Nearest named place: N P H A H N D O R F (1–26)
Straight line distance from nearest place (km) (last digit): 1 (27–31)
Direction from nearest place: E N E (32–34) (first letter)

Further details of location (1–70):
L O M A R T I N R D. A L O N G E D G E S O N B O T H S I D E
S O F R O A D

Reserve or National Park? P R: N (3) Y = yes N = no
Reserve/Park Name:
Reserve number (4–10)
Reserve class (11)

HABITAT

Altitude (m) (last digit): H T 4 Ø 6 (1–6)
Altitude Resolution Code: 1 (7)
Within 2 km of Coast?: N (8) Y = yes N = no
Landform code: G S (9–10)
Aspect of Slope (x x x = no slope) (first letter): W (11–13)
Surface Soil code: L (14)
Soil Colour code: Y (15)
Vegetation Structure code: W L (16–17)
Vegetation restricted to road verge?: Y (18) Y = yes N = no
If "x" (= other) recorded for any of above, please specify,
Signs of Fire?: N (19) Y = yes N = no
If yes, approx. number of months ago. (Ø = less than 1 month) (last digit): (20–21)
Dominant species at Record Locality: Eucalypt. Sp.

BANKSIAS PRESENT

	Name	Species code	Shrub (S) or Tree (T)	Popu-lation code	Flower code	New Shoot growth?	Response to fire code	Average Height (metres) (last digit)	Pollinator code	Specify Name of Pollinator if Known
OB (1–2)	B marginata	M A R (3–6)	S (7)	2 (8)	C (9)	Y (10) Y = yes N = no	(11–12)	2 · 5 (13–15)	N (16–18)	(19–21)
OB										
OB										
OB										
OB										

BS 1 ← Number of Banksia species at this Locality (1–3)

Additional Remarks: Mature plants - some quite old with lichen on trunks.

(4–43)



BANKSIA ATLAS — SIGHT RECORD SHEET

Use BLOCK LETTERS to fill in blank boxes ☐ inserting one letter per space.
Shaded boxes ☐ are "for office use only".
On dashed lines ..... use own handwriting.
If in doubt about a record, leave space blank.
Write zero as "Ø", seven as "7", letter i as "I", letter Z as "Z".

Observer: R C J D F (1–5) | State code: S A (6–7) | Date of Observation Yr Mn Dy: 8 6 0 2 1 6 (8–13) | Locality No. for day: 1 (14)

Map used and scale: ECHUNGA. S^th AUST. 1:50000.

LOCALITY

Latitude: G D 3 5 Ø 1 4 8 " (1–8)
Longitude: 1 3 8 5 Ø 2 8 " (9–15)
Locality Resolution code: 2 (16)
Local Authority code: Ø 6 6 (17–21)
Name of Local Authority (Shire etc.): MT. BARKER

Nearest named place: N P H A H N D O R F (1–26)
Straight line distance from nearest place (km) (last digit ↓): 3 (27–31)
Direction from nearest place: E (32–34) (↑ first letter)

Further details of location: L O W I N D S O R A V E C E N T R A L S E C T I O N (1–70)

Reserve or National Park? P R (1–2) — N (3) Y = yes N = no
Reserve/Park Name:
Reserve number (4–10)
Reserve class (11)

HABITAT

Altitude (m) (last digit ↓): H T 4 4 Ø (1–6)
Altitude Resolution Code: 1 (7)
Within 2 km of Coast? N (8) Y = yes N = no
Landform code: G S (9–10)
Aspect of Slope (x x x = no slope): (first letter) → W (11–13)
Surface Soil code: L (14)
Soil Colour: Y (15)
Vegetation Structure code: W L (16–17)
Vegetation restricted to road verge? N (18) Y = yes N = no

If "x" (= other) recorded for any of above, please specify,

Signs of Fire? N (19) Y = yes N = no
If yes, approx. number of months ago. (Ø = less than 1 month) ← (last digit) (20–21)

Dominant species at Record Locality: Eucalypt. Sp.

BANKSIAS PRESENT

	Name	Species code	Shrub (S) or Tree (T)	Population code	Flower code	New Shoot growth?	Response to fire code	Average Height (metres) (last digit ↓)	Pollinator code	Specify Name of Pollinator if Known
OB (1–2)	B. MARGINATA	M A R (3–5)	S (7)	2 (8)	C (9)	Y (10) Y = yes N = no	(11–12)	2 · 5 (13–15)	N (16–18)	(19–21)
OB		(3–6)	(7)	(8)	(9)	(10)	(11–12)	(13–15)	(16–18)	(19–21)
OB		(3–6)	(7)	(8)	(9)	(10)	(11–12)	(13–15)	(16–18)	(19–21)
OB		(3–6)	(7)	(8)	(9)	(10)	(11–12)	(13–15)	(16–18)	(19–21)
OB		(3–6)	(7)	(8)	(9)	(10)	(11–12)	(13–15)	(16–18)	(19–21)

B S 1 (1–3) ← Number of Banksia species at this Locality (4–43)

Additional Remarks: Quite a few new young plants observed growing in the area, between mature plants.



BANKSIA ATLAS — SIGHT RECORD SHEET

HRC 000

W029-114

VS7-113

027

Use BLOCK LETTERS to fill in blank boxes ☐ inserting one letter per space.
Shaded boxes ☐ are "for office use only".
On dashed lines ..... use own handwriting.
If in doubt about a record, leave space blank.
Write zero as "Ø", seven as "7", letter i as "I", letter Z as "Z".

Observer: R C J D F (1–5) | State code: S A (6–7) | Date of Observation Yr Mn Dy: 8 6 / 0 2 / 1 6 (8–13) | Locality No. for day: 2 (14/)

Map used and scale: ECHUNGA SA Aus. 1:50 000

LOCALITY

Latitude: G D 3 5 Ø 2 1 5 (1–8)
Longitude: 1 3 8 5 Ø 4 5 (9–15)
Locality Resolution code: 2 (16)
Local Authority code: Ø 6 6 (17–21 /)
Name of Local Authority (Shire etc.): MT. BARKER

Nearest named place: N P H A H N D O R F (1–26)
Straight line distance from nearest place (km) (last digit ↓): 4 (27–31)
Direction from nearest place: E S E (32–34 /) (↑ first letter)

Further details of location: L O T O T N E S S R D N O R T H E R N E N D (1–70 /)

Reserve or National Park? P R (1–2) N (3) Y = yes N = no
Reserve/Park Name:
Reserve number (4–10)
Reserve class (11 /)

HABITAT

Altitude (m) (last digit ↓): H T 4 2 Ø (1–6)
Altitude Resolution Code: 1 (7)
Within 2 km of Coast? N (8) Y = yes N = no
Landform code: G S (9–10)
Aspect of Slope (x x x = no slope) (first letter →): W (11–13)
Surface Soil code: L (14)
Soil Colour code: Y (15)
Vegetation Structure code: W L (16–17)
Vegetation restricted to road verge? N (18) Y = yes N = no

If "x" (= other) recorded for any of above, please specify,

Signs of Fire? N (19) Y = yes N = no
If yes, approx. number of months ago. (Ø = less than 1 month) (20–21 /) ←(last digit)

Dominant species at Record Locality: Eucalypt Sp.

BANKSIAS PRESENT

	Name	Species code	Shrub (S) or Tree (T)	Population code	Flower code	New Shoot growth? Y = yes N = no	Response to fire code	Average Height (metres) (last digit ↓)	Pollinator code	Specify Name of Pollinator if Known
O B (1–2)	B. Marginata	M A R (3–6)	S (7)	2 (8)	C (9)	Y (10)	(11–12)	2 · 5 (13–15)	N (16–18)	(19–21 /)
O B										
O B										
O B										
O B										

B S 1 ← Number of Banksia species at this Locality (1–3)
(4–43 /)

Additional Remarks: Anne
I have recorded this sight previously
Les.



BANKSIA ATLAS — SIGHT RECORD SHEET

Use BLOCK LETTERS to fill in blank boxes ☐ inserting one letter per space.
Shaded boxes ☐ are "for office use only".
On dashed lines.....use own handwriting.
If in doubt about a record, leave space blank.
Write zero as "Ø", seven as "7", letter i as "I", letter Z as "Z".

Observer: R C J D F (1–5) | State code: S A (6–7) | Date of Observation Yr Mn Dy: 8 0 Ø 4 2 5 (8–13) | Locality No. for day: 1 (14)

Map used and scale: ECHUNGA. S.Aus. 1:50 000

LOCALITY

Latitude: G D 3 5 Ø 2 1 8 (1–8)
Longitude: 1 3 8 5 Ø 4 2 (9–15)
Locality Resolution code: Z (16)
Local Authority code: Ø 6 6 (17–21)
Name of Local Authority (Shire etc.): MOUNT BARKER

Nearest named place: N P L I T T L E H A M P T O N (1–26)
Straight line distance from nearest place (km) (last digit): 1.5 (27–31)
Direction from nearest place: N W (32–34) (first letter)

Further details of location (1–70):
L O C L E G G E T T R D. J U S T S O U T H O F J U N C T I O N
W I T H T O T N E S S R D.

Reserve or National Park? P R (1–2) — N (3) Y = yes N = no
Reserve/Park Name:
Reserve number: (4–10)
Reserve class: (11)

HABITAT

Altitude (m) (last digit): H T 4 4 Ø (1–6)
Altitude Resolution Code: 1 (7)
Within 2 km of Coast? N (8) Y = yes N = no
Landform code: G S (9–10)
Aspect of Slope (x x x = no slope) (first letter): S W (11–13)
Surface Soil code: C (14)
Soil Colour code: R (15)
Vegetation Structure code: C F (16–17)
Vegetation restricted to road verge? Y (18) Y = yes N = no

If "x" (= other) recorded for any of above, please specify,

Signs of Fire? N (19) Y = yes N = no
If yes, approx. number of months ago. (Ø = less than 1 month) (last digit): (20–21)

Dominant species at Record Locality: Hakeas, Sm Eucalpts, grasses

BANKSIAS PRESENT

	Name	Species code	Shrub (S) or Tree (T)	Popu-lation code	Flower code	New Shoot growth? Y = yes N = no	Response to fire code	Average Height (metres) (last digit)	Pollinator code	Specify Name of Pollinator if Known
OB 1 2	B. MARGINATA	M A R (3–6)	S (7)	1 (8)	F (9)	(10)	(11–12)	4 (13–15)	(16–18)	(19–21)
OB 1 2		(3–6)	(7)	(8)	(9)	(10)	(11–12)	(13–15)	(16–18)	(19–21)
OB 1 2		(3–6)	(7)	(8)	(9)	(10)	(11–12)	(13–15)	(16–18)	(19–21)
OB 1 2		(3–6)	(7)	(8)	(9)	(10)	(11–12)	(13–15)	(16–18)	(19–21)
OB 1 2		(3–6)	(7)	(8)	(9)	(10)	(11–12)	(13–15)	(16–18)	(19–21)

BS 1 (1–3) ← Number of Banksia species at this Locality (4–43)

Additional Remarks: 6 Mature with old & new flowers On road verge. Cow Paddocks on both sides of road. 3 small shrubs & 1 seedling

A45



BANKSIA ATLAS — SIGHT RECORD SHEET

Use BLOCK LETTERS to fill in blank boxes ☐ inserting one letter per space.
Shaded boxes ☐ are "for office use only".
On dashed lines.....use own handwriting.
If in doubt about a record, leave space blank.
Write zero as "Ø", seven as "7", letter i as "I", letter Z as "Z".

Observer: R C J D F (1–5) | State code: S A (6–7) | Date of Observation Yr Mn Dy: 8 6 Ø 4 2 5 (8–13) | Locality No. for day: 2 (14)

Map used and scale: ECHUNGA. SA 1:50.000

LOCALITY

Latitude: G D 3 5 Ø 2 2 Ø (1–8)
Longitude: 1 3 8 5 Ø 4 6 (9–15)
Locality Resolution code: 2 (16)
Local Authority code: Ø 6 6 (17–21)
Name of Local Authority (Shire etc.): MOUNT BARKER

Nearest named place: N P L I T T L E H A M P T O N (1–26)
Straight line distance from nearest place (km) (last digit): 2 (27–31)
Direction from nearest place: N N W (32–34) (first letter)

Further details of location (1–70):
L O E A S L E A RD .5K S.E. FROM JUNCTION OF
TOTNESS RD

Reserve or National Park? P R (1–2) N (3) Y = yes N = no
Reserve/Park Name:
Reserve number (4–10)
Reserve class (11)

HABITAT

Altitude (m) (last digit): H T 4 3 Ø (1–6)
Altitude Resolution Code: 1 (7)

Within 2 km of Coast? N (8) Y = yes N = no
Landform code: G S (9–10)
Aspect of Slope (x x x = no slope) (first letter): S W (11–13)

Surface Soil code: L (14)
Soil Colour code: G (15)
Vegetation Structure code: W L (16–17)
Vegetation restricted to road verge? N (18) Y = yes N = no

If "x" (= other) recorded for any of above, please specify,

Signs of Fire? N (19) Y = yes N = no
If yes, approx. number of months ago. (Ø = less than 1 month) (last digit) (20–21)

Dominant species at Record Locality: Eucalypts

BANKSIAS PRESENT

	Name	Species code	Shrub (S) or Tree (T)	Population code	Flower code	New Shoot growth? (Y = yes N = no)	Response to fire code	Average Height (metres) (last digit)	Pollinator code	Specify Name of Pollinator if Known
OB (1–2)	B. Marginata	M A R (3–6)	S (7)	1 (8)	C (9)	(10)	(11–12)	5 (13–15)	(16–18)	(19–21)
OB										
OB										
OB										
OB										

BS 1 ← Number of Banksia species at this Locality (1–3)

Additional Remarks: 1 Old Banksia. Road Verge.
Cow Paddock opposite side of road.



BANKSIA ATLAS — SIGHT RECORD SHEET

Use BLOCK LETTERS to fill in blank boxes ☐ inserting one letter per space.
Shaded boxes ☐ are "for office use only".
On dashed lines ..... use own handwriting.
If in doubt about a record, leave space blank.
Write zero as "Ø", seven as "7", letter i as "I", letter Z as "Z".

Map used and scale ECHUNGA. SA. 1:50000.

Observer: R C J D F (1–5) | State code: S A (6–7) | Date of Observation Yr Mn Dy: 8 6 Ø 4 2 5 (8–13) | Locality No. for day: 3 (14)

LOCALITY

Latitude: G D 3 5 Ø 2 1 Ø (1–8)
Longitude: 1 3 8 5 Ø 5 5 (9–15)
Locality Resolution code: 2 (16)
Local Authority code: Ø 6 (17–21)
Name of Local Authority (Shire etc.): MOUNT BARKER

Nearest named place: N P L I T T L E H A M P T O N (1–26)
Straight line distance from nearest place (km) (last digit): 2 (27–31)
Direction from nearest place: N N W (32–34) (first letter)

Further details of location (1–70):
L O E A S L E A R D Ø · 2 5 K S E O F J U N C T I O N O F
T O T N E S S R D

Reserve or National Park? P R (1–2): N (3) Y = yes N = no
Reserve/Park Name .....
Reserve number (4–10)
Reserve class (11)

HABITAT

Altitude (m) (last digit): H T 4 2 Ø (1–6)
Altitude Resolution Code: 1 (7)

Within 2 km of Coast? N (8) Y = yes N = no
Landform code: G S (9–10)
Aspect of Slope (x x x = no slope) (first letter): S (11–13)

Surface Soil code: L (14)
Soil Colour code: G (15)
Vegetation Structure code: W L (16–17)
Vegetation restricted to road verge? N (18) Y = yes N = no

If "x" (= other) recorded for any of above, please specify,

Signs of Fire? N (19) Y = yes N = no
If yes, approx. number of months ago. (Ø = less than 1 month) (last digit): (20–21)

Dominant species at Record Locality: Eucalypts.

BANKSIAS PRESENT

	Name	Species code (3–6)	Shrub (S) or Tree (T) (7)	Population code (8)	Flower code (9)	New Shoot growth? (10) Y = yes N = no	Response to fire code (11–12)	Average Height (metres) (last digit) (13–15)	Pollinator code (16–18)	Specify Name of Pollinator if Known (19–21)
O B (1–2)	B. Marginata	M A R	S	1	F			5		
O B										
O B										
O B										
O B										

B S 1 (1–3) ← Number of Banksia species at this Locality

Additional Remarks: 2 old Banksias on verge
old & new flowers
Cow Paddocks on one side of road
Woodland saplings on other

A45



BANKSIA ATLAS — SIGHT RECORD SHEET

Use BLOCK LETTERS to fill in blank boxes ☐ inserting one letter per space.
Shaded boxes ☐ are "for office use only".
On dashed lines ..... use own handwriting.
If in doubt about a record, leave space blank.
Write zero as "Ø", seven as "7", letter i as "I", letter Z as "Z".

Map used and scale 1:50000 NOARLUNGA

Observer: RCLGA (1–5) | State code: SA (6–7) | Date of Observation Yr Mn Dy: 85 Ø7 Ø6 (8–13) | Locality No. for day: G (14/)

LOCALITY

Latitude: GD 35 12 4Ø (1–8) | Longitude: 138 41 24 (9–15) | Locality Resolution code: 2 (16) | Local Authority code: ØØ66 (17–21 /)

Name of Local Authority (Shire etc.): MT. BARKER

Nearest named place: NP KANGARILLA (1–26)

Straight line distance from nearest place (km) (last digit ↓): 7.2 (27–31)

Direction from nearest place: SSE (32–34 /) (↑ first letter)

Further details of location: LOPETER CREEK RD 1K NW KUITPO FOREST HEADQUARTERS (1–70 /)

PR (1–2) Reserve or National Park? N (3) Y = yes N = no | Reserve/Park Name ..... | Reserve number (4–10) | Reserve class (11 /)

HABITAT

Altitude (m) (last digit ↓): HT 295 (1–6) | Altitude Resolution Code: 1 (7)

Within 2 km of Coast? N (8) Y = yes N = no

Landform code: FL (9–10)

Aspect of Slope (x x x = no slope) (first letter →): XXX (11–13)

Surface Soil code: S (14)

Soil Colour code: B (15)

Vegetation Structure code: WL (16–17)

Vegetation restricted to road verge? N (18) Y = yes N = no

If "x" (= other) recorded for any of above, please specify,

Signs of Fire? N (19) Y = yes N = no

If yes, approx. number of months ago. (Ø = less than 1 month) (20–21 /) ←(last digit)

Dominant species at Record Locality: Eucalyptus, acacia, B. marginata

BANKSIAS PRESENT

	Name	Species code	Shrub (S) or Tree (T)	Popu-lation code	Flower code	New Shoot growth? Y = yes N = no	Response to fire code	Average Height (metres) (last digit ↓)	Pollinator code	Specify Name of Pollinator if Known
OB (1–2)	B. MARGINATA	MAR (3–6)	T (7)	3 (8)	C (9)	Y (10)	(11–12)	5.Ø (13–15)	N (16–18)	(19–21 /)
OB		(3–6)	(7)	(8)	(9)	(10)	(11–12)	(13–15)	(16–18)	(19–21 /)
OB		(3–6)	(7)	(8)	(9)	(10)	(11–12)	(13–15)	(16–18)	(19–21 /)
OB		(3–6)	(7)	(8)	(9)	(10)	(11–12)	(13–15)	(16–18)	(19–21 /)
OB		(3–6)	(7)	(8)	(9)	(10)	(11–12)	(13–15)	(16–18)	(19–21 /)

BS 1 (1–3) ←Number of Banksia species at this Locality (4–43 /)

Additional Remarks:



BANKSIA ATLAS — SIGHT RECORD SHEET

Use BLOCK LETTERS to fill in blank boxes ☐ inserting one letter per space.
Shaded boxes ☐ are "for office use only".
On dashed lines.....use own handwriting.
If in doubt about a record, leave space blank.
Write zero as "Ø", seven as "7̶", letter i as "I", letter Z as "Z̶".

Observer: R C L G A (1–5) | State code: S A (6–7) | Date of Observation Yr Mn Dy: 8 5 1 1 Ø 8 (8–13) | Locality No. for day: E (14)

Map used and scale 1:50000 ECHUNGA

LOCALITY

Latitude: G D 3 5° Ø 7' 4 Ø" (1–8)
Longitude: 1 3 8° 5 1' 3 4" (9–15)
Locality Resolution code: 2 (16)
Local Authority code: Ø 6 6 (17–21)
Name of Local Authority (Shire etc.): MOUNT BARKER

Nearest named place: N P B O N Y T H O N H I L L T R I G (1–26)
Straight line distance from nearest place (km) (last digit ↓): Ø . 2 (27–31)
Direction from nearest place: S (32–34) (↑ first letter)

Further details of location: L O S O F "D A N D A L O O" E N T R A N C E (1–37)

Reserve or National Park? P R (1–2) — N (3) Y = yes N = no
Reserve/Park Name.....
Reserve number (4–10)
Reserve class (11)

HABITAT

Altitude (m) (last digit ↓): H T 4 4 Ø (1–6)
Altitude Resolution Code: 1 (7)

Within 2 km of Coast? N (8) Y = yes N = no
Landform code: G S (9–10)
Aspect of Slope (x x x = no slope) (first letter →): N W (11–13)

Surface Soil code: S (14)
Soil Colour code: B (15)
Vegetation Structure code: W L (16–17)
Vegetation restricted to road verge? Y (18) Y = yes N = no

If "x" (= other) recorded for any of above, please specify,

Signs of Fire? N (19) Y = yes N = no
If yes, approx. number of months ago. (Ø = less than 1 month) (20–21) (last digit)

Dominant species at Record Locality: acacia, eucalyptus

BANKSIAS PRESENT

	Name	Species code (3–6)	Shrub (S) or Tree (T) (7)	Population code (8)	Flower code (9)	New Shoot growth? (10) Y = yes N = no	Response to fire code (11–12)	Average Height (metres) (last digit ↓) (13–15)	Pollinator code (16–18)	Specify Name of Pollinator if Known (19–21)
O B (1–2)	B. MARGINATA	M A R	T	1	C	Y		4	N	
O B										
O B										
O B										
O B										

B S 1 (1–3) ← Number of Banksia species at this Locality (4–43)

Additional Remarks:



BANKSIA ATLAS — SIGHT RECORD SHEET

Use BLOCK LETTERS to fill in blank boxes ☐ inserting one letter per space.
Shaded boxes ☐ are "for office use only".
On dashed lines ..... use own handwriting.
If in doubt about a record, leave space blank.
Write zero as "Ø", seven as "7", letter i as "I", letter Z as "Z".

Map used and scale 1:50000 ECHUNGA

Observer: RCLGA (1–5) | State code: SA (6–7) | Date of Observation Yr Mn Dy: 85 11 Ø8 (8–13) | Locality No. for day: F (14)

LOCALITY

Latitude: GD 35 Ø5 55 (1–8) | Longitude: 138 47 18 (9–15) | Locality Resolution code: 2 (16) | Local Authority code: Ø66 (17–21) /

Name of Local Authority (Shire etc.): MOUNT BARKER

Nearest named place: NP ECHUNGA (1–26)

Straight line distance from nearest place (km) (last digit ↓): Ø.8 (27–31)

Direction from nearest place: NW (32–34) / (↑ first letter)

Further details of location: LOS END OF ECHUNGA GOLF CLUB CARPARK (1–70) /

Reserve or National Park? PR (1–2) | N (3) Y = yes N = no

Reserve/Park Name .....

Reserve number (4–10) | Reserve class (11) /

HABITAT

Altitude (m) (last digit ↓): HT 360 (1–6)

Altitude Resolution Code: 1 (7)

Within 2 km of Coast? N (8) Y = yes N = no

Landform code: FL (9–10)

Aspect of Slope (x x x = no slope) (first letter →): XXX (11–13)

Surface Soil code: S (14)

Soil Colour code: B (15)

Vegetation Structure code: WL (16–17)

Vegetation restricted to road verge? N (18) Y = yes N = no

If "x" (= other) recorded for any of above, please specify,

Signs of Fire? N (19) Y = yes N = no

If yes, approx. number of months ago. (Ø = less than 1 month) (20–21) ← (last digit) /

Dominant species at Record Locality: eucalyptus, acacia

BANKSIAS PRESENT

	Name	Species code	Shrub (S) or Tree (T)	Popu-lation code	Flower code	New Shoot growth? Y = yes N = no	Response to fire code	Average Height (metres) (last digit ↓)	Pollinator code	Specify Name of Pollinator if Known
OB (1–2)	B. MARGINATA	MAR (3–6)	T (7)	1 (8)	C (9)	Y (10)	(11–12)	4.5 (13–15)	N (16–18)	(19–21) /
OB (1–2)		(3–6)	(7)	(8)	(9)	(10)	(11–12)	(13–15)	(16–18)	(19–21) /
OB (1–2)		(3–6)	(7)	(8)	(9)	(10)	(11–12)	(13–15)	(16–18)	(19–21) /
OB (1–2)		(3–6)	(7)	(8)	(9)	(10)	(11–12)	(13–15)	(16–18)	(19–21) /
OB (1–2)		(3–6)	(7)	(8)	(9)	(10)	(11–12)	(13–15)	(16–18)	(19–21) /

BS 1 (1–3) ← Number of Banksia species at this Locality

(4–43) /

Additional Remarks:



BANKSIA ATLAS — SIGHT RECORD SHEET

Use BLOCK LETTERS to fill in blank boxes ☐ inserting one letter per space.
Shaded boxes ☐ are "for office use only".
On dashed lines ..... use own handwriting.
If in doubt about a record, leave space blank.
Write zero as "Ø", seven as "7", letter i as "I", letter Z as "Z".

Observer: R C L G A (1–5) | State code: S A (6–7) | Date of Observation Yr Mn Dy: 8 5 / 1 1 / Ø 8 (8–13) | Locality No. for day: G (14)

Map used and scale: 1:50000 ECHUNGA

LOCALITY

Latitude: G D 3 5 Ø 6 ' Ø 3 " (1–8)
Longitude: 1 3 8 5 Ø 2 Ø " (9–15)
Locality Resolution code: 2 (16)
Local Authority code: Ø 6 6 (17–21) /
Name of Local Authority (Shire etc.): MOUNT BARKER

Nearest named place: N P B O N Y T H O N H I L L T R I G (1–26)
Straight line distance from nearest place (km) (last digit ↓): 3 . 3 (27–31)
Direction from nearest place: N W (32–34) / (↑ first letter)

Further details of location: L O N E N D O F N A T I V E A V E (1–36)

P R (1–2)
Reserve or National Park? N (3) Y = yes N = no
Reserve/Park Name .....
Reserve number (4–10)
Reserve class (11) /

HABITAT

Altitude (m) (last digit ↓): H T 3 8 5 (1–6)
Altitude Resolution Code: 1 (7)

Within 2 km of Coast? N (8) Y = yes N = no
Landform code: F L (9–10)
Aspect of Slope (x x x = no slope) (first letter →): X X X (11–13)

Surface Soil code: S (14)
Soil Colour code: B (15)
Vegetation Structure code: W L (16–17)
Vegetation restricted to road verge? Y (18) Y = yes N = no

If "x" (= other) recorded for any of above, please specify,

Signs of Fire? N (19) Y = yes N = no
If yes, approx. number of months ago. (Ø = less than 1 month) (20–21) ← (last digit) /

Dominant species at Record Locality: Sheoak, eucalyptus.

BANKSIAS PRESENT

	Name	Species code	Shrub (S) or Tree (T)	Population code	Flower code	New Shoot growth? Y = yes N = no	Response to fire code	Average Height (metres) (last digit ↓)	Pollinator code	Specify Name of Pollinator if Known
O B (1–2)	B. MARGINATA	M A R (3–6)	T (7)	1 (8)	C (9)	Y (10)	(11–12)	4 (13–15)	N (16–18)	(19–21) /
O B (1–2)		(3–6)	(7)	(8)	(9)	(10)	(11–12)	(13–15)	(16–18)	(19–21) /
O B (1–2)		(3–6)	(7)	(8)	(9)	(10)	(11–12)	(13–15)	(16–18)	(19–21) /
O B (1–2)		(3–6)	(7)	(8)	(9)	(10)	(11–12)	(13–15)	(16–18)	(19–21) /
O B (1–2)		(3–6)	(7)	(8)	(9)	(10)	(11–12)	(13–15)	(16–18)	(19–21) /

B S 1 (1–3) ← Number of Banksia species at this Locality
(4–43) /

Additional Remarks:



BANKSIA ATLAS — SIGHT RECORD SHEET

Use BLOCK LETTERS to fill in blank boxes ☐ inserting one letter per space.
Shaded boxes ☐ are "for office use only".
On dashed lines.....use own handwriting.
If in doubt about a record, leave space blank.
Write zero as "Ø", seven as "7̶", letter i as "I", letter Z as "Z̶".

Map used and scale 1:50000 ECHUNGA

Observer: R C L G A (1–5) | State code: S A (6–7) | Date of Observation Yr Mn Dy: 8 5 1 1 Ø 8 (8–13) | Locality No. for day: H (14)

LOCALITY

Latitude: G D 3 5 Ø 6 1 8 (1–8)
Longitude: 1 3 8 5 Ø 3 9 (9–15)
Locality Resolution code: 2 (16)
Local Authority code: Ø 6 6 (17–21)
Name of Local Authority (Shire etc.): MOUNT BARKER

Nearest named place: N P B O N Y T H O N H I L L T R I G (1–26)
Straight line distance from nearest place (km) (last digit ↓): 2 . 8 (27–31)
Direction from nearest place: N W (32–34) (↑ first letter)

Further details of location: L O N A T I V E A V E (1–36)

Reserve or National Park? P R (1–2) — N (3) Y = yes N = no
Reserve/Park Name.....
Reserve number (4–10)
Reserve class (11)

HABITAT

Altitude (m) (last digit ↓): H T 3 8 Ø (1–6)
Altitude Resolution Code: 1 (7)

Within 2 km of Coast? N (8) Y = yes N = no
Landform code: F L (9–10)
Aspect of Slope (x x x = no slope) (first letter →): X X X (11–13)

Surface Soil code: S (14)
Soil Colour code: B (15)
Vegetation Structure code: W L (16–17)
Vegetation restricted to road verge? Y (18) Y = yes N = no

If "x" (= other) recorded for any of above, please specify,

Signs of Fire? N (19) Y = yes N = no
If yes, approx. number of months ago. (Ø = less than 1 month) (20–21) (last digit)

Dominant species at Record Locality: Sheoak, eucalyptus

BANKSIAS PRESENT

	Name	Species code (3–6)	Shrub (S) or Tree (T) (7)	Population code (8)	Flower code (9)	New Shoot growth? (10) Y = yes N = no	Response to fire code (11–12)	Average Height (metres) (last digit ↓) (13–15)	Pollinator code (16–18)	Specify Name of Pollinator if Known (19–21)
O B (1–2)	B. MARGINATA	M A R	T	1	C	Y		4	N	
O B										
O B										
O B										
O B										

B S 1 ← Number of Banksia species at this Locality (1–3)

Additional Remarks: (4–43)



BANKSIA ATLAS — SIGHT RECORD SHEET

Use BLOCK LETTERS to fill in blank boxes ☐ inserting one letter per space.
Shaded boxes ☐ are "for office use only".
On dashed lines ..... use own handwriting.
If in doubt about a record, leave space blank.
Write zero as "Ø", seven as "7", letter i as "I", letter Z as "Z".

Observer: R C L G A (1–5) | State code: S A (6–7) | Date of Observation Yr Mn Dy: 8 5 1 1 Ø 8 (8–13) | Locality No. for day: I (14)

Map used and scale 1:50 000 ECHUNGA

LOCALITY

Latitude: G D 3 5 Ø 6 3 8 (1–8)
Longitude: 1 3 8 5 Ø 4 9 (9–15)
Locality Resolution code: 2 (16)
Local Authority code: Ø 6 6 (17–21)
Name of Local Authority (Shire etc.): MOUNT BARKER
Straight line distance from nearest place (km) (last digit ↓): 2.1 (27–31)
Direction from nearest place: N W (32–34)
Nearest named place: N P B O N Y T H O N H I L L T R I G (1–26)
Further details of location: L O N E N D O F M E R R I T T R D (1–36)
Reserve or National Park? P R (1–2); N (3) Y = yes N = no
Reserve/Park Name .....
Reserve number (4–10)
Reserve class (11)

HABITAT

Altitude (m) (last digit ↓): H T . 4 Ø Ø (1–6)
Altitude Resolution Code: 1 (7)
Within 2 km of Coast? N (8) Y = yes N = no
Landform code: F L (9–10)
Aspect of Slope (x x x = no slope) (first letter →): X X X (11–13)
Surface Soil code: S (14)
Soil Colour code: B (15)
Vegetation Structure code: W L (16–17)
Vegetation restricted to road verge? Y (18) Y = yes N = no
If "x" (= other) recorded for any of above, please specify,
Signs of Fire? N (19) Y = yes N = no
If yes, approx. number of months ago. (Ø = less than 1 month) (last digit) (20–21)
Dominant species at Record Locality: Sheoak, eucalyptus

BANKSIAS PRESENT

	Name	Species code	Shrub (S) or Tree (T)	Population code	Flower code	New Shoot growth? Y = yes N = no	Response to fire code	Average Height (metres) (last digit ↓)	Pollinator code	Specify Name of Pollinator if Known
O B (1–2)	B. MARGINATA	M A R (3–6)	T (7)	2 (8)	C (9)	Y (10)	(11–12)	4 (13–15)	N (16–18)	(19–21)
O B (1–2)		(3–6)	(7)	(8)	(9)	(10)	(11–12)	(13–15)	(16–18)	(19–21)
O B (1–2)		(3–6)	(7)	(8)	(9)	(10)	(11–12)	(13–15)	(16–18)	(19–21)
O B (1–2)		(3–6)	(7)	(8)	(9)	(10)	(11–12)	(13–15)	(16–18)	(19–21)
O B (1–2)		(3–6)	(7)	(8)	(9)	(10)	(11–12)	(13–15)	(16–18)	(19–21)

B S 1 (1–3) ← Number of Banksia species at this Locality (4–43)

Additional Remarks:



BANKSIA ATLAS — SIGHT RECORD SHEET

Use BLOCK LETTERS to fill in blank boxes ☐ inserting one letter per space.
Shaded boxes ☐ are "for office use only".
On dashed lines ..... use own handwriting.
If in doubt about a record, leave space blank.
Write zero as "Ø", seven as "7", letter i as "I", letter Z as "Z".

Map used and scale 1:50000 ECHUNGA

Observer: RCLGA (1–5) | State code: SA (6–7) | Date of Observation Yr Mn Dy: 85 11 Ø8 (8–13) | Locality No. for day: J (14)

LOCALITY

Latitude: GD 35 Ø6 56" (1–8) | Longitude: 138 5Ø 52" (9–15) | Locality Resolution code: 2 (16) | Local Authority code: Ø66 (17–21) /

Name of Local Authority (Shire etc.): MOUNT BARKER

Nearest named place: NP BONYTHON HILL TRIG (1–26) | Straight line distance from nearest place (km) (last digit ↓): 1.6 (27–31) | Direction from nearest place: NW (32–34) / (first letter)

Further details of location: LO MERRITT RD (1–36)

PR (1–2) | Reserve or National Park? N (3) Y = yes N = no | Reserve/Park Name ..... | Reserve number (4–10) | Reserve class (11) /

HABITAT

Altitude (m) (last digit ↓): HT 405 (1–6) | Altitude Resolution Code: 1 (7)

Within 2 km of Coast? N (8) Y = yes N = no

Landform code: FL (9–10)

Aspect of Slope (x x x = no slope) (first letter →): XXX (11–13)

Surface Soil code: S (14)

Soil Colour code: B (15)

Vegetation Structure code: WL (16–17)

Vegetation restricted to road verge? Y (18) Y = yes N = no

If "x" (= other) recorded for any of above, please specify,

Signs of Fire? N (19) Y = yes N = no

If yes, approx. number of months ago. (Ø = less than 1 month) (last digit) (20–21) /

Dominant species at Record Locality: Sheoak, eucalyptus.

BANKSIAS PRESENT

	Name	Species code (3–6)	Shrub (S) or Tree (T) (7)	Population code (8)	Flower code (9)	New Shoot growth? (10) Y = yes N = no	Response to fire code (11–12)	Average Height (metres) (last digit ↓) (13–15)	Pollinator code (16–18)	Specify Name of Pollinator if Known (19–21) /
OB (1–2)	B. MARGINATA	MAR	T	2	C	Y		4	N	
OB (1–2)										
OB (1–2)										
OB (1–2)										
OB (1–2)										

BS 1 (1–3) ← Number of Banksia species at this Locality (4–23) /

Additional Remarks:



BANKSIA ATLAS — SIGHT RECORD SHEET

Use BLOCK LETTERS to fill in blank boxes ☐ inserting one letter per space.
Shaded boxes ☐ are "for office use only".
On dashed lines ..... use own handwriting.
If in doubt about a record, leave space blank.
Write zero as "Ø", seven as "7", letter i as "I", letter Z as "Z".

Map used and scale 1:50000 ECHUNGA

Observer: RCLGA (1–5) | State code: SA (6–7) | Date of Observation Yr Mn Dy: 85 11 ØØ8 (8–13) | Locality No. for day: K (14)

LOCALITY

Latitude: GD 35 Ø7 1Ø (1–8) | Longitude: 138 51 Ø8 (9–15) | Locality Resolution code: 2 (16) | Local Authority code: ØØ66 (17–21) /

Name of Local Authority (Shire etc.): MOUNT BARKER

Nearest named place: NP BONYTHON HILL TRIG (1–26)

Straight line distance from nearest place (km) (last digit ↓): 1.1 (27–31)

Direction from nearest place: NW (32–34) / (↑ first letter)

Further details of location: LOMERRITT RD NW OF "THE BIRCHES" (1–70) /

Reserve or National Park? PR (1–2) | N (3) Y = yes N = no

Reserve/Park Name .....

Reserve number (4–10) | Reserve class (11) /

HABITAT

Altitude (m) (last digit ↓): HT 4ØØ (1–6)

Altitude Resolution Code: 1 (7)

Within 2 km of Coast? N (8) Y = yes N = no

Landform code: FL (9–10)

Aspect of Slope (x x x = no slope) (first letter →): XXX (11–13)

Surface Soil code: S (14)

Soil Colour code: B (15)

Vegetation Structure code: WL (16–17)

Vegetation restricted to road verge? Y (18) Y = yes N = no

If "x" (= other) recorded for any of above, please specify,

Signs of Fire? N (19) Y = yes N = no

If yes, approx. number of months ago. (Ø = less than 1 month) (last digit) (20–21) /

Dominant species at Record Locality: Sheoak, eucalyptus

BANKSIAS PRESENT

	Name	Species code	Shrub (S) or Tree (T)	Population code	Flower code	New Shoot growth? Y = yes N = no	Response to fire code	Average Height (metres) (last digit ↓)	Pollinator code	Specify Name of Pollinator if Known
OB (1–2)	B. MARGINATA	MAR (3–6)	T (7)	2 (8)	C (9)	Y (10)	(11–12)	4 (13–15)	N (16–18)	(19–21) /
OB (1–2)		(3–6)	(7)	(8)	(9)	(10)	(11–12)	(13–15)	(16–18)	(19–21) /
OB (1–2)		(3–6)	(7)	(8)	(9)	(10)	(11–12)	(13–15)	(16–18)	(19–21) /
OB (1–2)		(3–6)	(7)	(8)	(9)	(10)	(11–12)	(13–15)	(16–18)	(19–21) /
OB (1–2)		(3–6)	(7)	(8)	(9)	(10)	(11–12)	(13–15)	(16–18)	(19–21) /

BS 1 (1–3) ← Number of Banksia species at this Locality

(4–43) /

Additional Remarks:



BANKSIA ATLAS — SIGHT RECORD SHEET

Use BLOCK LETTERS to fill in blank boxes ☐ inserting one letter per space.
Shaded boxes ☐ are "for office use only".
On dashed lines ..... use own handwriting.
If in doubt about a record, leave space blank.
Write zero as "Ø", seven as "7", letter i as "I", letter Z as "Z".

Observer: R C L G A (1–5) | State code: S A (6–7) | Date of Observation Yr Mn Dy: 8 5 1 1 Ø 8 (8–13) | Locality No. for day: L (14)

Map used and scale: 1:50000 ECHUNGA

LOCALITY

Latitude: G D 3 5 Ø 5 5 8 (1–8)
Longitude: ~~1 3 8 Ø 3 5 2~~ 1 3 8 4 7 5 2 (9–15) ✓
Locality Resolution code: 2 (16)
Local Authority code: Ø 6 6 (17–21)
Name of Local Authority (Shire etc.): MOUNT BARKER

Nearest named place: N P B I R K S H I L L T R I G (1–26)
Straight line distance from nearest place (km) (last digit ↓): Ø . 4 (27–31)
Direction from nearest place: N E (32–34) (first letter)

Further details of location: L O S END OF IRONSTONE RD (1–36, 37–70)

Reserve or National Park? P R (1–2); N (3) Y = yes N = no
Reserve/Park Name:
Reserve number (4–10)
Reserve class (11)

HABITAT

Altitude (m) (last digit ↓): H T 4 3 5 (1–6)
Altitude Resolution Code: 1 (7)
Within 2 km of Coast? N (8) Y = yes N = no
Landform code: H T (9–10)
Aspect of Slope (x x x = no slope) (first letter): X X X (11–13)
Surface Soil code: S (14)
Soil Colour code: B (15)
Vegetation Structure code: W L (16–17)
Vegetation restricted to road verge? Y (18) Y = yes N = no

If "x" (= other) recorded for any of above, please specify,

Signs of Fire? N (19) Y = yes N = no
If yes, approx. number of months ago. (Ø = less than 1 month) (last digit) (20–21)

Dominant species at Record Locality: eucalyptus

BANKSIAS PRESENT

	Name	Species code	Shrub (S) or Tree (T)	Population code	Flower code	New Shoot growth? Y = yes N = no	Response to fire code	Average Height (metres) (last digit ↓)	Pollinator code	Specify Name of Pollinator if Known
OB (1–2)	B. MARGINATA	M A R (3–5)	T (7)	1 (8)	C (9)	Y (10)	(11–12)	6 (13–15)	N (16–18)	(19–21)
OB		(3–5)	(7)	(8)	(9)	(10)	(11–12)	(13–15)	(16–18)	(19–21)
OB		(3–5)	(7)	(8)	(9)	(10)	(11–12)	(13–15)	(16–18)	(19–21)
OB		(3–5)	(7)	(8)	(9)	(10)	(11–12)	(13–15)	(16–18)	(19–21)
OB		(3–5)	(7)	(8)	(9)	(10)	(11–12)	(13–15)	(16–18)	(19–21)

BS 1 (1–3) ← Number of Banksia species at this Locality (4–43)

Additional Remarks:



BANKSIA ATLAS — SIGHT RECORD SHEET

Use BLOCK LETTERS to fill in blank boxes ☐ inserting one letter per space.
Shaded boxes ☐ are "for office use only".
On dashed lines ..... use own handwriting.
If in doubt about a record, leave space blank.
Write zero as "Ø", seven as "7", letter i as "I", letter Z as "Z".

Observer: R C L G A (1–5) | State code: S A (6–7) | Date of Observation Yr Mn Dy: 8 5 1 1 Ø 8 (8–13) | Locality No. for day: M (14)

Map used and scale: 1:50000 ECHUNGA

LOCALITY

Latitude: G D 3 5 Ø 5 2 9 " (1–8)
Longitude: ~~1 3 8 Ø 4 Ø 4~~ 1 3 8 4 8 Ø 4 " (9–15)
Locality Resolution code: 2 (16)
Local Authority code: Ø 6 6 (17–21)
Name of Local Authority (Shire etc.): MOUNT BARKER

Nearest named place: N P B I R K S H I L L T R I G (1–26)
Straight line distance from nearest place (km) (last digit): 1 0 3 (27–31)
Direction from nearest place: N N E (32–34)
Further details of location: L O 9 0 0 M F R O M S E N D O F I R O N S T O N E R D (1–36)

Reserve or National Park? P R (1–2) — N (3) Y = yes N = no
Reserve/Park Name:
Reserve number (4–10)
Reserve class (11)

HABITAT

Altitude (m) (last digit): H T 4 5 Ø (1–6)
Altitude Resolution Code: 1 (7)
Within 2 km of Coast? N (8) Y = yes N = no
Landform code: H T (9–10)
Aspect of Slope (x x x = no slope) (first letter): X X X (11–13)
Surface Soil code: S (14)
Soil Colour code: G (15)
Vegetation Structure code: W L (16–17)
Vegetation restricted to road verge? Y (18) Y = yes N = no

If "x" (= other) recorded for any of above, please specify,

Signs of Fire? N (19) Y = yes N = no
If yes, approx. number of months ago. (Ø = less than 1 month) (last digit): (20–21)

Dominant species at Record Locality: eucalyptus

BANKSIAS PRESENT

	Name	Species code	Shrub (S) or Tree (T)	Population code	Flower code	New Shoot growth? Y = yes N = no	Response to fire code	Average Height (metres) (last digit)	Pollinator code	Specify Name of Pollinator if Known
1–2		3–6	7	8	9	10	11–12	13–15	16–18	19–21
O B	B. MARGINATA	M A R	T	1	C	Y		4	N	
O B										
O B										
O B										
O B										

B S 1 (1–3) ← Number of Banksia species at this Locality (4–43)

Additional Remarks:



BANKSIA ATLAS — SIGHT RECORD SHEET

Use BLOCK LETTERS to fill in blank boxes ☐ inserting one letter per space.
Shaded boxes ☐ are "for office use only".
On dashed lines ..... use own handwriting.
If in doubt about a record, leave space blank.
Write zero as "Ø", seven as "7", letter i as "I", letter Z as "Z".

Map used and scale 1:50 000 ECHUNGA

Observer	State code	Date of Observation Yr Mn Dy	Locality No. for day
RC LGA	SA	85 11 Ø8	N

LOCALITY

Latitude: GD 35Ø511 (1–8)
Longitude: ~~138Ø4Ø7~~ 138 48 Ø7 (9–15)
Locality Resolution code: 2 (16)
Local Authority code: Ø66 (17–21)
Name of Local Authority (Shire etc.): MOUNT BARKER

Nearest named place: NP BIRKS HILL TRIG (1–26)
Straight line distance from nearest place (km) (last digit): 1.9 (27–31)
Direction from nearest place: NNW (32–34) (first letter)

Further details of location: LO IRONSTONE RD S OF LIEBELT HILL SUM MIT (1–70)

PR (1–2)
Reserve or National Park? N (3) Y = yes N = no
Reserve/Park Name .....
Reserve number (4–10)
Reserve class (11)

HABITAT

Altitude (m) (last digit): HT 44Ø (1–6)
Altitude Resolution Code: 1 (7)
Within 2 km of Coast? N (8) Y = yes N = no
Landform code: GS (9–10)
Aspect of Slope (x x x = no slope) (first letter): N (11–13)
Surface Soil code: S (14)
Soil Colour code: G (15)
Vegetation Structure code: WL (16–17)
Vegetation restricted to road verge? Y (18) Y = yes N = no

If "x" (= other) recorded for any of above, please specify,

Signs of Fire? N (19) Y = yes N = no
If yes, approx. number of months ago. (Ø = less than 1 month) (last digit) (20–21)

Dominant species at Record Locality: eucalyptus

BANKSIAS PRESENT

	Name	Species code	Shrub (S) or Tree (T)	Population code	Flower code	New Shoot growth?	Response to fire code	Average Height (metres) (last digit)	Pollinator code	Specify Name of Pollinator if Known
OB	B. MARGINATA	MAR	T	2	C	Y (Y = yes N = no)		4.5	N	
OB										
OB										
OB										
OB										

BS 1 ← Number of Banksia species at this Locality (1–3)

Additional Remarks:

A45



BANKSIA ATLAS — SIGHT RECORD SHEET

Use BLOCK LETTERS to fill in blank boxes ☐ inserting one letter per space.
Shaded boxes ☐ are "for office use only".
On dashed lines ..... use own handwriting.
If in doubt about a record, leave space blank.
Write zero as "Ø", seven as "7", letter i as "I", letter Z as "Z".

Observer: R C L G A (1–5) | State code: S A (6–7) | Date of Observation Yr Mn Dy: 8 5 1 1 Ø 8 (8–13) | Locality No. for day: 0 (14/)

Map used and scale: 1:50000 ECHUNGA

LOCALITY

Latitude: G D 3 5 Ø 4 3 8 (1–8)
Longitude: 1 3 8 4 8 4 4 (9–15)
Locality Resolution code: 2 (16)
Local Authority code: Ø 6 6 (17–21 /)
Name of Local Authority (Shire etc.): MOUNT BARKER

Nearest named place: N P B I R K S H I L L T R I G (1–26)
Straight line distance from nearest place (km) (last digit ↓): 2 . 8 (27–31)
Direction from nearest place: N (32–34 /) (↑ first letter)

Further details of location (1–70 /):
L O O N D I R T R O A D N W O F L I E B E L T H I L L S U
M M I T

Reserve or National Park? P R (1–2): N (3) Y = yes N = no
Reserve/Park Name .....
Reserve number (4–10)
Reserve class (11 /)

HABITAT

Altitude (m) (last digit ↓): H T 4 Ø 5 (1–6)
Altitude Resolution Code: 1 (7)

Within 2 km of Coast? N (8) Y = yes N = no
Landform code: G S (9–10)
Aspect of Slope (x x x = no slope) (first letter →): W (11–13)

Surface Soil code: S (14)
Soil Colour code: G (15)
Vegetation Structure code: W L (16–17)
Vegetation restricted to road verge? Y (18) Y = yes N = no

If "x" (= other) recorded for any of above, please specify,

Signs of Fire? N (19) Y = yes N = no
If yes, approx. number of months ago. (Ø = less than 1 month) (last digit ←) (20–21 /)

Dominant species at Record Locality: eucalyptos

BANKSIAS PRESENT

	Name	Species code	Shrub (S) or Tree (T)	Popu-lation code	Flower code	New Shoot growth? (Y = yes N = no)	Response to fire code	Average Height (metres) (last digit ↓)	Pollinator code	Specify Name of Pollinator if Known
O B (1–2)	B. MARGINATA	M A R (3–6)	T (7)	2 (8)	C (9)	Y (10)	(11–12)	4 . 5 (13–15)	N (16–18)	(19–21 /)
O B										
O B										
O B										
O B										

B S 1 (1–3) ← Number of Banksia species at this Locality (4–43 /)

Additional Remarks:



BANKSIA ATLAS — SIGHT RECORD SHEET

Use BLOCK LETTERS to fill in blank boxes ☐ inserting one letter per space.
Shaded boxes ☐ are "for office use only".
On dashed lines ..... use own handwriting.
If in doubt about a record, leave space blank.
Write zero as "Ø", seven as "7", letter i as "I", letter Z as "Z".

Observer: R C L G A (1–5) | State code: S A (6–7) | Date of Observation Yr Mn Dy: 8 5 1 1 Ø 8 (8–13) | Locality No. for day: P (14/)

Map used and scale 1:50000 ECHUNGA

LOCALITY

Latitude: G D 3 5° Ø 1' Ø Ø (1–8) | Longitude: 1 3 8° 5 2' 1 5" (9–15) | Locality Resolution code: 2 (16) | Local Authority code: Ø 6 6 (17–21 /) | Name of Local Authority (Shire etc.): MOUNT BARKER

Nearest named place: N P M T . B A R K E R J U N C T I O N R . S . (1–26)

Straight line distance from nearest place (km) (last digit ↓): 1 . 6 (27–31) | Direction from nearest place: N E (32–34 /) (↑ first letter)

Further details of location: L O ROAD INTERSECTION W OF "OAKDENE" (1–70 /)

Reserve or National Park? P R (1–2) | N (3) Y = yes N = no | Reserve/Park Name ..... | Reserve number (4–10) | Reserve class (11 /)

HABITAT

Altitude (m) (last digit ↓): H T 4 4 5 (1–6) | Altitude Resolution Code: 1 (7)

Within 2 km of Coast? N (8) Y = yes N = no

Landform code: H T (9–10)

Aspect of Slope (x x x = no slope) (first letter →): X X X (11–13)

Surface Soil code: S (14)

Soil Colour code: G (15)

Vegetation Structure code: W L (16–17)

Vegetation restricted to road verge? Y (18) Y = yes N = no

If "x" (= other) recorded for any of above, please specify,

Signs of Fire? N (19) Y = yes N = no

If yes, approx. number of months ago. (Ø = less than 1 month) (last digit) (20–21 /)

Dominant species at Record Locality: eucalyptus, acacia, yacca, sheoak, B. marginata

BANKSIAS PRESENT

	Name	Species code	Shrub (S) or Tree (T)	Popu-lation code	Flower code	New Shoot growth? Y = yes N = no	Response to fire code	Average Height (metres) (last digit ↓)	Pollinator code	Specify Name of Pollinator if Known
O B (1–2)	B. MARGINATA	M A R (3–6)	T (7)	2 (8)	C (9)	Y (10)	(11–12)	6 (13–15)	N (16–18)	(19–21 /)
O B (1–2)		(3–6)	(7)	(8)	(9)	(10)	(11–12)	(13–15)	(16–18)	(19–21 /)
O B (1–2)		(3–6)	(7)	(8)	(9)	(10)	(11–12)	(13–15)	(16–18)	(19–21 /)
O B (1–2)		(3–6)	(7)	(8)	(9)	(10)	(11–12)	(13–15)	(16–18)	(19–21 /)
O B (1–2)		(3–6)	(7)	(8)	(9)	(10)	(11–12)	(13–15)	(16–18)	(19–21 /)

B S i (1–3) ← Number of Banksia species at this Locality

(4–43 /)

Additional Remarks:



BANKSIA ATLAS — SIGHT RECORD SHEET

Use BLOCK LETTERS to fill in blank boxes ☐ inserting one letter per space.
Shaded boxes ☐ are "for office use only".
On dashed lines ..... use own handwriting.
If in doubt about a record, leave space blank.
Write zero as "Ø", seven as "7", letter i as "I", letter Z as "Z".

Observer: R C L G A (1–5) | State code: S A (6–7) | Date of Observation Yr Mn Dy: 8 5 1 1 Ø 8 (8–13) | Locality No. for day: Q (14)

Map used and scale 1:50000 ECHUNGA

LOCALITY

Latitude: G D 3 5° Ø 1' 5 Ø" (1–8)
Longitude: 1 3 8° 5 1' 3 5" (9–15)
Locality Resolution code: 2 (16)
Local Authority code: Ø 6 6 (17–21)
Name of Local Authority (Shire etc.): MOUNT BARKER

Nearest named place: N P M T B A R K E R J U N C T I O N R. S. (1–26)
Straight line distance from nearest place (km) (last digit ↓): Ø . 5 (27–31)
Direction from nearest place: S S E (32–34) (↑ first letter)

Further details of location:
L O B O T H S I D E S O F R A I L X - I N G S O F M T.
B A R K E R J U N C T I O N R. S. (1–70)

Reserve or National Park? P R (1–2) — N (3) Y = yes N = no
Reserve/Park Name .....
Reserve number (4–10)
Reserve class (11)

HABITAT

Altitude (m) (last digit ↓): H T 3 9 5 (1–6)
Altitude Resolution Code: 1 (7)

Within 2 km of Coast? N (8) Y = yes N = no
Landform code: F L (9–10)
Aspect of Slope (x x x = no slope) (first letter): X X X (11–13)

Surface Soil code: S (14)
Soil Colour code: B (15)
Vegetation Structure code: W L (16–17)
Vegetation restricted to road verge? Y (18) Y = yes N = no

If "x" (= other) recorded for any of above, please specify,

Signs of Fire? N (19) Y = yes N = no
If yes, approx. number of months ago. (Ø = less than 1 month) (last digit) (20–21)

Dominant species at Record Locality: eucalyptus, sheoak

BANKSIAS PRESENT

	Name	Species code	Shrub (S) or Tree (T)	Population code	Flower code	New Shoot growth? (Y = yes N = no)	Response to fire code	Average Height (metres) (last digit ↓)	Pollinator code	Specify Name of Pollinator if Known
OB (1–2)	B. MARGINATA	M A R (3–6)	S (7)	2 (8)	C (9)	Y (10)	(11–12)	3 (13–15)	N (16–18)	(19–21)
OB (1–2)		(3–6)	(7)	(8)	(9)	(10)	(11–12)	(13–15)	(16–18)	(19–21)
OB (1–2)		(3–6)	(7)	(8)	(9)	(10)	(11–12)	(13–15)	(16–18)	(19–21)
OB (1–2)		(3–6)	(7)	(8)	(9)	(10)	(11–12)	(13–15)	(16–18)	(19–21)
OB (1–2)		(3–6)	(7)	(8)	(9)	(10)	(11–12)	(13–15)	(16–18)	(19–21)

BS 1 (1–3) ← Number of Banksia species at this Locality (4–43)

Additional Remarks:



BANKSIA ATLAS — SIGHT RECORD SHEET

Use BLOCK LETTERS to fill in blank boxes ☐ inserting one letter per space.
Shaded boxes ☐ are "for office use only".
On dashed lines ..... use own handwriting.
If in doubt about a record, leave space blank.
Write zero as "Ø", seven as "7", letter i as "I", letter Z as "Z".

Observer: R C L G A (1–5) | State code: S A (6–7) | Date of Observation Yr Mn Dy: 8 5 1 1 Ø 8 (8–13) | Locality No. for day: R (14/)

Map used and scale: 1:50000 ECHUNGA

LOCALITY

Latitude: G D 3 5° Ø 2' 1 1" (1–8)
Longitude: 1 3 8° 5 1' 3 9" (9–15)
Locality Resolution code: 2 (16)
Local Authority code: Ø 6 6 (17–21 /)
Name of Local Authority (Shire etc.): MOUNT BARKER

Nearest named place: N P M T B A R K E R J U N C T I O N R . S . (1–26)
Straight line distance from nearest place (km) (last digit ↓): 1 . 2 (27–31)
Direction from nearest place: S S E (32–34 /) (↑ first letter)

Further details of location (1–70 /):
L O A L O N G S I D E S O F R A I L W A Y 5 0 0 M S O F
X - I N G S O F M T B A R K E R J U N C T I O N R . S .

Reserve or National Park? P R (1–2) — N (3) Y = yes N = no
Reserve/Park Name .....
Reserve number (4–10)
Reserve class (11 /)

HABITAT

Altitude (m) (last digit ↓): H T 3 7 5 (1–6)
Altitude Resolution Code: 1 (7)
Within 2 km of Coast? N (8) Y = yes N = no
Landform code: F L (9–10)
Aspect of Slope (x x x = no slope) (first letter →): X X X (11–13)
Surface Soil code: S (14)
Soil Colour code: B (15)
Vegetation Structure code: L S (16–17)
Vegetation restricted to road verge? N (18) Y = yes N = no

If "x" (= other) recorded for any of above, please specify,

Signs of Fire? N (19) Y = yes N = no
If yes, approx. number of months ago. (Ø = less than 1 month) (20 21 / ← last digit)

Dominant species at Record Locality: B. marginata, Watsonia

BANKSIAS PRESENT

	Name	Species code	Shrub (S) or Tree (T)	Population code	Flower code	New Shoot growth? (Y = yes N = no)	Response to fire code	Average Height (metres) (last digit ↓)	Pollinator code	Specify Name of Pollinator if Known
OB (1–2)	B. MARGINATA	M A R (3–6)	S (7)	3 (8)	C (9)	Y (10)	(11–12)	3 (13–15)	N (16–18)	(19–21 /)
OB		(3–6)	(7)	(8)	(9)	(10)	(11–12)	(13–15)	(16–18)	(19–21 /)
OB		(3–6)	(7)	(8)	(9)	(10)	(11–12)	(13–15)	(16–18)	(19–21 /)
OB		(3–6)	(7)	(8)	(9)	(10)	(11–12)	(13–15)	(16–18)	(19–21 /)
OB		(3–6)	(7)	(8)	(9)	(10)	(11–12)	(13–15)	(16–18)	(19–21 /)

BS 1 (1–3) ← Number of Banksia species at this Locality (4–43 /)

Additional Remarks:

BANKSIA ATLAS — SIGHT RECORD SHEET

Use BLOCK LETTERS to fill in blank boxes ☐ inserting one letter per space.
Shaded boxes ☐ are "for office use only".
On dashed lines ..... use own handwriting.
If in doubt about a record, leave space blank.
Write zero as "Ø", seven as "7", letter i as "I", letter Z as "Z".

Observer: R C L G A (1–5) | State code: S A (6–7) | Date of Observation Yr Mn Dy: 8 5 1 1 Ø 8 (8–13) | Locality No. for day: 5 (14/)

Map used and scale: 1:50 000 ECHUNGA

LOCALITY

Latitude: G D 3 5° Ø 3' 5 3" (1–8) | Longitude: 1 3 8° 5 5' Ø 9" (9–15) | Locality Resolution code: 2 (16) | Local Authority code: Ø 6 6 (17–21 /)

Name of Local Authority (Shire etc.): MOUNT BARKER

Nearest named place: N P M T B A R K E R T R I G (1–26)

Straight line distance from nearest place (km) (last digit ↓): Ø (27–31) | Direction from nearest place: Ø (32–34 /) (↑ first letter)

Further details of location: L O S U M M I T A N D W S I D E O F M T B A R K E R (1–70 /)

Reserve or National Park? P R (1–2) | N (3) Y = yes N = no | Reserve/Park Name ..... | Reserve number (4–10) | Reserve class (11 /)

HABITAT

Altitude (m) (last digit ↓): H T 5 Ø Ø (1–6) | Altitude Resolution Code: 1 (7)

Within 2 km of Coast? N (8) Y = yes N = no

Landform code: S S (9–10)

Aspect of Slope (x x x = no slope) (first letter →): W (11–13)

Surface Soil code: X (14)

Soil Colour code: X (15)

Vegetation Structure code: W L (16–17)

Vegetation restricted to road verge? N (18) Y = yes N = no

If "x" (= other) recorded for any of above, please specify,
Rocky outcrops with orange sand

Signs of Fire? N (19) Y = yes N = no

If yes, approx. number of months ago. (Ø = less than 1 month) (last digit) (20–21 /)

Dominant species at Record Locality: Sheoak, B. marginata, eucalyptus, large native shrubs

BANKSIAS PRESENT

	Name	Species code	Shrub (S) or Tree (T)	Population code	Flower code	New Shoot growth? Y = yes N = no	Response to fire code	Average Height (metres) (last digit ↓)	Pollinator code	Specify Name of Pollinator if Known
O B (1–2)	B. MARGINATA	M A R (3–6)	S (7)	3 (8)	C (9)	Y (10)	(11–12)	3 . 5 (13–15)	N (16–18)	(19–21 /)
O B (1–2)		(3–6)	(7)	(8)	(9)	(10)	(11–12)	(13–15)	(16–18)	(19–21 /)
O B (1–2)		(3–6)	(7)	(8)	(9)	(10)	(11–12)	(13–15)	(16–18)	(19–21 /)
O B (1–2)		(3–6)	(7)	(8)	(9)	(10)	(11–12)	(13–15)	(16–18)	(19–21 /)
O B (1–2)		(3–6)	(7)	(8)	(9)	(10)	(11–12)	(13–15)	(16–18)	(19–21 /)

B S 1 (1–3) ← Number of Banksia species at this Locality (4–43 /)

Additional Remarks:



BANKSIA ATLAS — SIGHT RECORD SHEET

Use BLOCK LETTERS to fill in blank boxes ☐ inserting one letter per space.
Shaded boxes ☐ are "for office use only".
On dashed lines ..... use own handwriting.
If in doubt about a record, leave space blank.
Write zero as "Ø", seven as "7", letter i as "I", letter Z as "Z".

Observer: R C L G A (1–5) | State code: S A (6–7) | Date of Observation Yr Mn Dy: 8 5 | 1 1 | Ø 8 (8–13) | Locality No. for day: T (14)

Map used and scale 1:50000 ECHUNGA

LOCALITY

Latitude: G D 3 5° Ø 2' 2 9" (1–8)
Longitude: 1 3 8° 5 5' 1 3" (9–15)
Locality Resolution code: 2 (16)
Local Authority code: Ø 6 6 (17–21) /
Name of Local Authority (Shire etc.): MOUNT BARKER

Nearest named place: N P M T B A R K E R T R I G (1–26)
Straight line distance from nearest place (km) (last digit ↓): Ø . 5 (27–31)
Direction from nearest place: S (32–34) / (↑ first letter)

Further details of location: L O W S L O P E S O F M T B A R K E R (1–36)

Reserve or National Park? P R (1–2); N (3) Y = yes N = no
Reserve/Park Name .....
Reserve number (4–10)
Reserve class (11) /

HABITAT

Altitude (m) (last digit ↓): H T 4 7 Ø (1–6)
Altitude Resolution Code: 1 (7)

Within 2 km of Coast? N (8) Y = yes N = no
Landform code: S S (9–10)
Aspect of Slope (x x x = no slope): (first letter) W (11–13)

Surface Soil code: X (14)
Soil Colour code: X (15)
Vegetation Structure code: W L (16–17)
Vegetation restricted to road verge? N (18) Y = yes N = no

If "x" (= other) recorded for any of above, please specify,
rocky outcrops with orange sand

Signs of Fire? N (19) Y = yes N = no
If yes, approx. number of months ago. (Ø = less than 1 month) (last digit) (20–21) /

Dominant species at Record Locality: Sheoak, B. marginata, eucalyptus.

BANKSIAS PRESENT

	Name	Species code	Shrub (S) or Tree (T)	Population code	Flower code	New Shoot growth? Y = yes N = no	Response to fire code	Average Height (metres) (last digit ↓)	Pollinator code	Specify Name of Pollinator if Known
OB (1–2)	B. MARGINATA	M A R (3–6)	S (7)	3 (8)	C (9)	Y (10)	(11–12)	3 . 5 (13–15)	N (16–18)	(19–21) /
OB (1–2)		(3–6)	(7)	(8)	(9)	(10)	(11–12)	(13–15)	(16–18)	(19–21) /
OB (1–2)		(3–6)	(7)	(8)	(9)	(10)	(11–12)	(13–15)	(16–18)	(19–21) /
OB (1–2)		(3–6)	(7)	(8)	(9)	(10)	(11–12)	(13–15)	(16–18)	(19–21) /
OB (1–2)		(3–6)	(7)	(8)	(9)	(10)	(11–12)	(13–15)	(16–18)	(19–21) /

BS 1 ← Number of Banksia species at this Locality (1–3)
(4–43) /

Additional Remarks:

BANKSIA ATLAS — SIGHT RECORD SHEET

Use BLOCK LETTERS to fill in blank boxes ☐ inserting one letter per space.
Shaded boxes ☐ are "for office use only".
On dashed lines ..... use own handwriting.
If in doubt about a record, leave space blank.
Write zero as "Ø", seven as "7", letter i as "I", letter Z as "Z".

Map used and scale 1:50000 ECHUNGA

Observer: RCLGA (1–5) | State code: SA (6–7) | Date of Observation Yr Mn Dy: 85 11 Ø8 (8–13) | Locality No. for day: U (14/)

LOCALITY

Latitude: GD 35 Ø2 55 (1–8) | Longitude: 138 5Ø ØØ 1 (9–15) | Locality Resolution code: 2 (16) | Local Authority code: ØØ66 (17–21 /)

Name of Local Authority (Shire etc.): MOUNT BARKER

Nearest named place: NP NIXONS MILL (1–26)

Straight line distance from nearest place (km) (last digit ↓): Ø (27–31)

Direction from nearest place: Ø (32–34 /) (first letter)

Further details of location: LO ROAD VERGE E OF NIXONS MILL NEAR HAHNDORF (1–70 /)

Reserve or National Park? PR: N (1–3) Y = yes N = no

Reserve/Park Name .....

Reserve number (4–10) | Reserve class (11 /)

HABITAT

Altitude (m) (last digit ↓): HT 430 (1–6) | Altitude Resolution Code: 1 (7)

Within 2 km of Coast? N (8) Y = yes N = no

Landform code: SS (9–10)

Aspect of Slope (x x x = no slope) (first letter): E (11–13)

Surface Soil code: S (14)

Soil Colour code: B (15)

Vegetation Structure code: WL (16–17)

Vegetation restricted to road verge? Y (18) Y = yes N = no

If "x" (= other) recorded for any of above, please specify,

Signs of Fire? N (19) Y = yes N = no

If yes, approx. number of months ago. (Ø = less than 1 month) (last digit) (20–21 /)

Dominant species at Record Locality: eucalyptus, sheoak, acacia

BANKSIAS PRESENT

	Name	Species code	Shrub (S) or Tree (T)	Popu-lation code	Flower code	New Shoot growth? Y = yes N = no	Response to fire code	Average Height (metres) (last digit ↓)	Pollinator code	Specify Name of Pollinator if Known
OB (1–2)	B. MARGINATA	MAR (3–6)	S (7)	1 (8)	C (9)	Y (10)	(11–12)	3 (13–15)	N (16–18)	(19–21 /)
OB		(3–6)	(7)	(8)	(9)	(10)	(11–12)	(13–15)	(16–18)	(19–21 /)
OB		(3–6)	(7)	(8)	(9)	(10)	(11–12)	(13–15)	(16–18)	(19–21 /)
OB		(3–6)	(7)	(8)	(9)	(10)	(11–12)	(13–15)	(16–18)	(19–21 /)
OB		(3–6)	(7)	(8)	(9)	(10)	(11–12)	(13–15)	(16–18)	(19–21 /)

BS 1 (1–3) ← Number of Banksia species at this Locality (4–43 /)

Additional Remarks:



BANKSIA ATLAS — SIGHT RECORD SHEET

Use BLOCK LETTERS to fill in blank boxes ☐ inserting one letter per space.
Shaded boxes ☐ are "for office use only".
On dashed lines ..... use own handwriting.
If in doubt about a record, leave space blank.
Write zero as "Ø", seven as "7", letter i as "I", letter Z as "Z".

Map used and scale 1:50000 ECHUNGA

Observer: RCLGA (1–5) | State code: SA (6–7) | Date of Observation Yr Mn Dy: 85 11 Ø8 (8–13) | Locality No. for day: V (14)

LOCALITY

Latitude: GD35Ø1'58" (1–8) | Longitude: 138°5Ø'5Ø" (9–15) | Locality Resolution code: 2 (16) | Local Authority code: ØØ66 (17–21) /

Name of Local Authority (Shire etc.): MOUNT BARKER

Nearest named place: NP MOUNT BARKER JUNCTION RS (1–26)

Straight line distance from nearest place (km) (last digit ↓): 1.3 (27–31)

Direction from nearest place: SW (32–34) / (↑ first letter)

Further details of location (1–70 /):
LOINTERSECTION OF WINDSOR AVE AND SH
ADY GROVE RD

Reserve or National Park? PR (1–2): N (3) Y = yes N = no

Reserve/Park Name .....

Reserve number (4–10) | Reserve class (11) /

HABITAT

Altitude (m) (last digit ↓): HT 450 (1–6) | Altitude Resolution Code: 1 (7)

Within 2 km of Coast? N (8) Y = yes N = no

Landform code: GS (9–10)

Aspect of Slope (x x x = no slope) (first letter →): E (11–13)

Surface Soil code: S (14)

Soil Colour code: B (15)

Vegetation Structure code: WL (16–17)

Vegetation restricted to road verge? N (18) Y = yes N = no

If "x" (= other) recorded for any of above, please specify,

.....

.....

Signs of Fire? N (19) Y = yes N = no

If yes, approx. number of months ago. (Ø = less than 1 month) (last digit ↓) (20–21) /

Dominant species at Record Locality: Eucalyptus, acacia, B. marginata

.....

BANKSIAS PRESENT

	Name	Species code	Shrub (S) or Tree (T)	Population code	Flower code	New Shoot growth? (Y = yes N = no)	Response to fire code	Average Height (metres) (last digit ↓)	Pollinator code	Specify Name of Pollinator if Known
OB (1–2)	B. MARGINATA	MAR (3–6)	S (7)	2 (8)	C (9)	Y (10)	(11–12)	3 (13–15)	N (16–18)	(19–21) /
OB (1–2)		(3–6)	(7)	(8)	(9)	(10)	(11–12)	(13–15)	(16–18)	(19–21) /
OB (1–2)		(3–6)	(7)	(8)	(9)	(10)	(11–12)	(13–15)	(16–18)	(19–21) /
OB (1–2)		(3–6)	(7)	(8)	(9)	(10)	(11–12)	(13–15)	(16–18)	(19–21) /
OB (1–2)		(3–6)	(7)	(8)	(9)	(10)	(11–12)	(13–15)	(16–18)	(19–21) /

BSi (1–3) ← Number of Banksia species at this Locality

(4–43) /

Additional Remarks:



BANKSIA ATLAS — SIGHT RECORD SHEET

Use BLOCK LETTERS to fill in blank boxes ☐ inserting one letter per space.
Shaded boxes ☐ are "for office use only".
On dashed lines ..... use own handwriting.
If in doubt about a record, leave space blank.
Write zero as "Ø", seven as "7", letter i as "I", letter Z as "Z".

Observer: R C L G A (1–5) | State code: S A (6–7) | Date of Observation Yr Mn Dy: 8 5 1 1 Ø 8 (8–13) | Locality No. for day: W (14/)

Map used and scale 1:50 000 ECHUNGA

LOCALITY

Latitude: G D 3 5 Ø 2 1 5 (1–8) | Longitude: 1 3 8 5 Ø 5 Ø (9–15) | Locality Resolution code: 2 (16) | Local Authority code: Ø 6 6 (17–21 /)

Name of Local Authority (Shire etc.): MOUNT BARKER

Nearest named place: N P L I T T L E H A M P T O N (1–26)

Straight line distance from nearest place (km) (last digit ↓): 1.8 (27–31)

Direction from nearest place: N W (32–34 /) (↑ first letter)

Further details of location: L O N END OF EASLEA RD AND CLEGGET RD (1–70 /)

Reserve or National Park? P R (1–2) | N (3) Y = yes N = no

Reserve/Park Name .....

Reserve number (4–10) | Reserve class (11 /)

HABITAT

Altitude (m) (last digit ↓): H T 4 3 Ø (1–6) | Altitude Resolution Code: 1 (7)

Within 2 km of Coast? N (8) Y = yes N = no

Landform code: G S (9–10)

Aspect of Slope (x x x = no slope) (first letter →): S W (11–13)

Surface Soil code: S (14) | Soil Colour code: G (15) | Vegetation Structure code: L S (16–17) | Vegetation restricted to road verge? Y (18) Y = yes N = no

If "x" (= other) recorded for any of above, please specify,

Signs of Fire? N (19) Y = yes N = no

If yes, approx. number of months ago. (Ø = less than 1 month) (20–21 / ← last digit)

Dominant species at Record Locality: yacca, bracken, B. marginata, eucalyptus.

BANKSIAS PRESENT

	Name	Species code	Shrub (S) or Tree (T)	Population code	Flower code	New Shoot growth? Y = yes N = no	Response to fire code	Average Height (metres) (last digit ↓)	Pollinator code	Specify Name of Pollinator if Known
OB (1–2)	B. MARGINATA	M A R (3–6)	S (7)	3 (8)	C (9)	Y (10)	(11–12)	3 (13–15)	N (16–18)	(19–21 /)
OB (1–2)		(3–6)	(7)	(8)	(9)	(10)	(11–12)	(13–15)	(16–18)	(19–21 /)
OB (1–2)		(3–6)	(7)	(8)	(9)	(10)	(11–12)	(13–15)	(16–18)	(19–21 /)
OB (1–2)		(3–6)	(7)	(8)	(9)	(10)	(11–12)	(13–15)	(16–18)	(19–21 /)
OB (1–2)		(3–6)	(7)	(8)	(9)	(10)	(11–12)	(13–15)	(16–18)	(19–21 /)

BS 1 (1–3) ← Number of Banksia species at this Locality (4–23 /)

Additional Remarks:



BANKSIA ATLAS — SIGHT RECORD SHEET

Use BLOCK LETTERS to fill in blank boxes ☐ inserting one letter per space.
Shaded boxes ☐ are "for office use only".
On dashed lines ..... use own handwriting.
If in doubt about a record, leave space blank.
Write zero as "Ø", seven as "7", letter i as "I", letter Z as "Z".

Map used and scale 1:50000 ECHUNGA

Observer: R C L G A (1–5) | State code: S A (6–7) | Date of Observation Yr Mn Dy: 8 5 / 1 1 / Ø 9 (8–13) | Locality No. for day: 1 (14/)

LOCALITY

Latitude: G D 3 5 Ø 2 ' 4 8 " (1–8)
Longitude: 1 3 8 ° 4 7 4 2 " (9–15)
Locality Resolution code: 2 (16)
Local Authority code: Ø 6 6 (17–21 /)
Name of Local Authority (Shire etc.): MOUNT BARKER

Nearest named place: N P M Y L O R (1–26)
Straight line distance from nearest place (km) (last digit ↓): 3 . 3 (27–31)
Direction from nearest place: E (32–34 /) (↑ first letter)

Further details of location: L O N E N D O F K A N G A R O O R E E F R D (1–70 /)

Reserve or National Park? P R (1–2): N (3) Y = yes N = no
Reserve/Park Name .....
Reserve number (4–10)
Reserve class (11 /)

HABITAT

Altitude (m) (last digit ↓): H T 4 Ø 5 (1–6)
Altitude Resolution Code: 1 (7)

Within 2 km of Coast?: N (8) Y = yes N = no
Landform code: F L (9–10)
Aspect of Slope (x x x = no slope) (first letter →): X X X (11–13)

Surface Soil code: S (14)
Soil Colour code: G (15)
Vegetation Structure code: W L (16–17)
Vegetation restricted to road verge?: Y (18) Y = yes N = no

If "x" (= other) recorded for any of above, please specify,

Signs of Fire?: Y (19) Y = yes N = no
If yes, approx. number of months ago. (Ø = less than 1 month): 3 3 (20–21 /) ← (last digit)

Dominant species at Record Locality: eucalyptus

BANKSIAS PRESENT

	Name	Species code	Shrub (S) or Tree (T)	Population code	Flower code	New Shoot growth? (Y = yes N = no)	Response to fire code	Average Height (metres) (last digit ↓)	Pollinator code	Specify Name of Pollinator if Known
O B (1–2)	B. MARGINATA	M A R (3–6)	T (7)	1 (8)	N (9)	Y (10)	L T (11–12)	1 . 5 (13–15)	N (16–18)	(19–21 /)
O B (1–2)		(3–6)	(7)	(8)	(9)	(10)	(11–12)	(13–15)	(16–18)	(19–21 /)
O B (1–2)		(3–6)	(7)	(8)	(9)	(10)	(11–12)	(13–15)	(16–18)	(19–21 /)
O B (1–2)		(3–6)	(7)	(8)	(9)	(10)	(11–12)	(13–15)	(16–18)	(19–21 /)
O B (1–2)		(3–6)	(7)	(8)	(9)	(10)	(11–12)	(13–15)	(16–18)	(19–21 /)

B S i (1–3) ← Number of Banksia species at this Locality
(4–43 /)

Additional Remarks: Burnt on Ash Wednesday 16/2/83



BANKSIA ATLAS — SIGHT RECORD SHEET

Use BLOCK LETTERS to fill in blank boxes ☐ inserting one letter per space.
Shaded boxes ☐ are "for office use only".
On dashed lines ..... use own handwriting.
If in doubt about a record, leave space blank.
Write zero as "Ø", seven as "7", letter i as "I", letter Z as "Z".

Map used and scale 1:50 000 ECHUNGA

Observer: RCLGA (1–5) | State code: SA (6–7) | Date of Observation Yr Mn Dy: 85 11 Ø9 (8–13) | Locality No. for day: 2 (14)

LOCALITY

Latitude: GD 35 Ø3 Ø3 (1–8) | Longitude: 138° 47′ 25″ (9–15) | Locality Resolution code: 2 (16) | Local Authority code: Ø66 (17–21) | Name of Local Authority (Shire etc.): MOUNT BARKER

Nearest named place: NP MYLOR (1–26) | Straight line distance from nearest place (km) (last digit): 3 (27–31) | Direction from nearest place: E (32–34) (first letter)

Further details of location: LO KANGAROO REEF RD (1–70)

Reserve or National Park? PR (1–2) | N (3) Y = yes N = no | Reserve/Park Name ..... | Reserve number (4–10) | Reserve class (11)

HABITAT

Altitude (m) (last digit): HT 4Ø Ø (1–6) | Altitude Resolution Code: 1 (7)

Within 2 km of Coast? N (8) Y = yes N = no | Landform code: HT (9–10) | Aspect of Slope (x x x = no slope) (first letter): XXX (11–13)

Surface Soil code: S (14) | Soil Colour code: G (15) | Vegetation Structure code: WL (16–17) | Vegetation restricted to road verge? Y (18) Y = yes N = no

If "x" (= other) recorded for any of above, please specify,

Signs of Fire? N (19) Y = yes N = no | If yes, approx. number of months ago. (Ø = less than 1 month) (last digit) (20–21)

Dominant species at Record Locality: Eucalyptus

BANKSIAS PRESENT

	Name	Species code	Shrub (S) or Tree (T)	Popu-lation code	Flower code	New Shoot growth? Y = yes N = no	Response to fire code	Average Height (metres) (last digit)	Pollinator code	Specify Name of Pollinator if Known
OB (1–2)	B. MARGINATA	MAR (3–6)	T (7)	2 (8)	C (9)	Y (10)	(11–12)	6 (13–15)	N (16–18)	(19–21)
OB (1–2)		(3–6)	(7)	(8)	(9)	(10)	(11–12)	(13–15)	(16–18)	(19–21)
OB (1–2)		(3–6)	(7)	(8)	(9)	(10)	(11–12)	(13–15)	(16–18)	(19–21)
OB (1–2)		(3–6)	(7)	(8)	(9)	(10)	(11–12)	(13–15)	(16–18)	(19–21)
OB (1–2)		(3–6)	(7)	(8)	(9)	(10)	(11–12)	(13–15)	(16–18)	(19–21)

BS 1 (1–3) ← Number of Banksia species at this Locality (4–43)

Additional Remarks:



BANKSIA ATLAS — SIGHT RECORD SHEET

Use BLOCK LETTERS to fill in blank boxes ☐ inserting one letter per space.
Shaded boxes ☐ are "for office use only".
On dashed lines ..... use own handwriting.
If in doubt about a record, leave space blank.
Write zero as "Ø", seven as "7", letter i as "I", letter Z as "Z".

Observer: R C L G A (1–5) | State code: S A (6–7) | Date of Observation Yr Mn Dy: 8 5 1 1 Ø 9 (8–13) | Locality No. for day: 3 (14)

Map used and scale 1:50000 ECHUNGA

LOCALITY

Latitude: G D 3 5 Ø 3 1 9 (1–8)
Longitude: ~~1 3 8 4 7 0 6~~ 1 3 8 Ø 2 4 6 (9–15)
Locality resolution code: 2 (16)
Local Authority code: Ø 6 6 (17–21)
Name of Local Authority (Shire etc.): MOUNT BARKER

Nearest named place: N P M Y L O R (1–26)
Straight line distance from nearest place (km) (last digit ↓): 2 . 7 (27–31)
Direction from nearest place: E S E (32–34) (first letter)

Further details of location: L O K A N G A R O O R E E F R D (1–70)

Reserve or National Park? P R (1–2): N (3) Y = yes N = no
Reserve/Park Name .....
Reserve number (4–10)
Reserve class (11)

HABITAT

Altitude (m) (last digit ↓): H T 3 9 Ø (1–6)
Altitude Resolution Code: 1 (7)

Within 2 km of Coast? N (8) Y = yes N = no
Landform code: G S (9–10)
Aspect of Slope (x x x = no slope) (first letter): S W (11–13)

Surface Soil code: S (14)
Soil Colour code: G (15)
Vegetation Structure code: W L (16–17)
Vegetation restricted to road verge? Y (18) Y = yes N = no

If "x" (= other) recorded for any of above, please specify,

Signs of Fire? N (19) Y = yes N = no
If yes, approx. number of months ago. (Ø = less than 1 month) (last digit) (20–21)

Dominant species at Record Locality: Eucalyptus

BANKSIAS PRESENT

	Name	Species code	Shrub (S) or Tree (T)	Population code	Flower code	New Shoot growth? (Y = yes N = no)	Response to fire code	Average Height (metres) (last digit ↓)	Pollinator code	Specify Name of Pollinator if Known
O B (1–2)	B. MARGINATA	M A R (3–6)	S (7)	2 (8)	C (9)	Y (10)	(11–12)	1 (13–15)	N (16–18)	(19–21)
O B (1–2)		(3–6)	(7)	(8)	(9)	(10)	(11–12)	(13–15)	(16–18)	(19–21)
O B (1–2)		(3–6)	(7)	(8)	(9)	(10)	(11–12)	(13–15)	(16–18)	(19–21)
O B (1–2)		(3–6)	(7)	(8)	(9)	(10)	(11–12)	(13–15)	(16–18)	(19–21)
O B (1–2)		(3–6)	(7)	(8)	(9)	(10)	(11–12)	(13–15)	(16–18)	(19–21)

B S 1 (1–3) ← Number of Banksia species at this Locality (4–43)

Additional Remarks:



BANKSIA ATLAS — SIGHT RECORD SHEET

Use BLOCK LETTERS to fill in blank boxes ☐ inserting one letter per space.
Shaded boxes ☐ are "for office use only".
On dashed lines ..... use own handwriting.
If in doubt about a record, leave space blank.
Write zero as "Ø", seven as "7", letter i as "I", letter Z as "Z".

Observer: RCLGA (1–5) | State code: SA (6–7) | Date of Observation Yr Mn Dy: 85 11 Ø9 (8–13) | Locality No. for day: 4 (14/)

Map used and scale: 1:50000 ECHUNGA

LOCALITY

Latitude: GD 45° Ø3' 35" (1–8)
Longitude: 138° 46' 41" (9–15)
Locality Resolution code: 2 (16)
Local Authority code: Ø66 (17–21 /)
Name of Local Authority (Shire etc.): MOUNT BARKER
Nearest named place: NP MYLOR (1–26)
Straight line distance from nearest place (km) (last digit ↓): 2.3 (27–31)
Direction from nearest place: SE (32–34 /) (↑ first letter)
Further details of location: LO KANGAROO REEF RD (1–70 /)
Reserve or National Park? PR: N (1–3) Y = yes N = no
Reserve/Park Name:
Reserve number (4–10)
Reserve class (11 /)

HABITAT

Altitude (m) (last digit ↓): HT 355 (1–6)
Altitude Resolution Code: 1 (7)
Within 2 km of Coast? N (8) Y = yes N = no
Landform code: GS (9–10)
Aspect of Slope (x x x = no slope) (first letter →): SW (11–13)
Surface Soil code: S (14)
Soil Colour code: G (15)
Vegetation Structure code: WL (16–17)
Vegetation restricted to road verge? Y (18) Y = yes N = no
If "x" (= other) recorded for any of above, please specify,
Signs of Fire? N (19) Y = yes N = no
If yes, approx. number of months ago. (Ø = less than 1 month) (20–21 /) ← (last digit)
Dominant species at Record Locality: eucalyptus

BANKSIAS PRESENT

	Name	Species code (3–6)	Shrub (S) or Tree (T) (7)	Population code (8)	Flower code (9)	New Shoot growth? (10) Y = yes N = no	Response to fire code (11–12)	Average Height (metres) (last digit ↓) (13–15)	Pollinator code (16–18)	Specify Name of Pollinator if Known (19–21 /)
OB (1–2)	B. MARGINATA	MAR	S	1	C	Y		1.5	N	
OB										
OB										
OB										
OB										

BS 1 (1–3) ← Number of Banksia species at this Locality

Additional Remarks:



BANKSIA ATLAS — SIGHT RECORD SHEET

Use BLOCK LETTERS to fill in blank boxes ☐ inserting one letter per space.
Shaded boxes ☐ are "for office use only".
On dashed lines ..... use own handwriting.
If in doubt about a record, leave space blank.
Write zero as "Ø", seven as "7", letter i as "I", letter Z as "Z".

Map used and scale 1:50000 ECHUNGA

Observer: R C L G A (1–5) | State code: S A (6–7) | Date of Observation Yr Mn Dy: 8 5 1 1 Ø 9 (8–13) | Locality No. for day: 5 (14/)

LOCALITY

Latitude: G D 3 5 Ø 4 1 5 (1–8)
Longitude: 1 3 8 4 6 Ø 2 (9–15)
Locality Resolution code: 2 (16)
Local Authority code: Ø 6 6 (17–21 /)
Name of Local Authority (Shire etc.): MOUNT BARKER

Nearest named place: N P M Y L O R (1–26)
Straight line distance from nearest place (km) (last digit ↓): 2 . 8 (27–31)
Direction from nearest place: S S E (32–34 /) (first letter)

Further details of location: L O 7 Ø Ø M F R O M N E N D O F G L E N B O L D R D (1–70 /)

Reserve or National Park? P R (1–2) — N (3) Y = yes N = no
Reserve/Park Name .....
Reserve number (4–10)
Reserve class (11 /)

HABITAT

Altitude (m) (last digit ↓): H T 3 4 Ø (1–6)
Altitude Resolution Code: 1 (7)

Within 2 km of Coast? N (8) Y = yes N = no
Landform code: G S (9–10)
Aspect of Slope (x x x = no slope) (first letter →): N E (11–13)

Surface Soil code: S (14)
Soil Colour code: B (15)
Vegetation Structure code: W L (16–17)
Vegetation restricted to road verge? Y (18) Y = yes N = no

If "x" (= other) recorded for any of above, please specify,

Signs of Fire? N (19) Y = yes N = no
If yes, approx. number of months ago. (Ø = less than 1 month) (last digit ←) (20–21 /)

Dominant species at Record Locality: eucalyptus, Lakea, acacia, Pinus radiata.

BANKSIAS PRESENT

	Name	Species code (3–6)	Shrub (S) or Tree (T) (7)	Population code (8)	Flower code (9)	New Shoot growth? (10) Y = yes N = no	Response to fire code (11–12)	Average Height (metres) (last digit ↓) (13–15)	Pollinator code (16–18)	Specify Name of Pollinator if Known (19–21 /)
O B (1–2)	B. MARGINATA	M A R	S	2	C	Y		2	N	
O B (1–2)										
O B (1–2)										
O B (1–2)										
O B (1–2)										

B S 1 (1–3) ← Number of Banksia species at this Locality (4–43 /)

Additional Remarks:



BANKSIA ATLAS — SIGHT RECORD SHEET

Use BLOCK LETTERS to fill in blank boxes ☐ inserting one letter per space.
Shaded boxes ☐ are "for office use only".
On dashed lines ..... use own handwriting.
If in doubt about a record, leave space blank.
Write zero as "Ø", seven as "7", letter i as "I", letter Z as "Z".

Observer: R C L G A (1–5) | State code: S A (6–7) | Date of Observation Yr Mn Dy: 8 5 1 1 Ø 9 (8–13) | Locality No. for day: 6 (14/)

Map used and scale 1:50000 ECHUNGA

LOCALITY

Latitude: G D 3 5 Ø 4 5 7 (1–8)
Longitude: 1 3 8 4 5 Ø Ø (9–15)
Locality Resolution code: 2 (16)
Local Authority code: Ø 6 6 (17–21 /)
Name of Local Authority (Shire etc.): MOUNT BARKER

Nearest named place: N P M Y L O R (1–26)
Straight line distance from nearest place (km) (last digit ↓): 4 (27–31)
Direction from nearest place: S S W (32–34 /) (↑ first letter)

Further details of location: L O G L E N B O L D R D N E A R E N T R A N C E T O " G L E N B O L D " (1–70 /)

Reserve or National Park? P R (1–2) — N (3) Y = yes N = no
Reserve/Park Name .....
Reserve number (4–10)
Reserve class (11 /)

HABITAT

Altitude (m) (last digit ↓): H T 3 6 5 (1–6)
Altitude Resolution Code: 1 (7)
Within 2 km of Coast? N (8) Y = yes N = no
Landform code: F L (9–10)
Aspect of Slope (x x x = no slope) (first letter →): X X X (11–13)
Surface Soil code: S (14)
Soil Colour code: B (15)
Vegetation Structure code: W L (16–17)
Vegetation restricted to road verge? Y (18) Y = yes N = no

If "x" (= other) recorded for any of above, please specify,

Signs of Fire? N (19) Y = yes N = no
If yes, approx. number of months ago. (Ø = less than 1 month) (last digit ↓) (20–21 /)

Dominant species at Record Locality: Lakea, yacca, eucalypts, Leptospermum coriaceum.

BANKSIAS PRESENT

	Name	Species code (3–6)	Shrub (S) or Tree (T) (7)	Population code (8)	Flower code (9)	New Shoot growth? (10) Y = yes N = no	Response to fire code (11–12)	Average Height (metres) (last digit ↓) (13–15)	Pollinator code (16–18)	Specify Name of Pollinator if Known (19–21 /)
O B (1–2)	B. MARGINATA	M A R	S	2	C	Y		1	N	
O B										
O B										
O B										
O B										

B S 1 (1–3) ← Number of Banksia species at this Locality (4–24 /)

Additional Remarks:



BANKSIA ATLAS — SIGHT RECORD SHEET

Use BLOCK LETTERS to fill in blank boxes ☐ inserting one letter per space.
Shaded boxes ☐ are "for office use only".
On dashed lines ..... use own handwriting.
If in doubt about a record, leave space blank.
Write zero as "Ø", seven as "7", letter i as "I", letter Z as "Z".

Map used and scale 1:50000 ECHUNGA

Observer: R C L G A (1–5) | State code: S A (6–7) | Date of Observation Yr Mn Dy: 8 5 1 1 Ø 9 (8–13) | Locality No. for day: 7 (14/)

LOCALITY

Latitude: G D 3 5 Ø 4 53" (1–8) | Longitude: 1 38° 45' 25" (9–15) | Locality Resolution code: 2 (16) | Local Authority code: Ø 6 6 (17–21 /)

Name of Local Authority (Shire etc.): MOUNT BARKER

Nearest named place: N P M Y L O R (1–26) | Straight line distance from nearest place (km) (last digit ↓): 3.9 (27–31) | Direction from nearest place: S (32–34 /) (↑ first letter)

Further details of location: L O G L E N B O L D R D (1–37–70 /)

Reserve or National Park? P R (1–2) | N (3) Y = yes N = no | Reserve/Park Name ..... | Reserve number (4–10) | Reserve class (11 /)

HABITAT

Altitude (m) (last digit ↓): H T 3 6 5 (1–6) | Altitude Resolution Code: 1 (7)

Within 2 km of Coast? N (8) Y = yes N = no

Landform code: F L (9–10)

Aspect of Slope (x x x = no slope) (first letter →): x x x (11–13)

Surface Soil code: S (14) | Soil Colour code: B (15) | Vegetation Structure code: W L (16–17) | Vegetation restricted to road verge? Y (18) Y = yes N = no

If "x" (= other) recorded for any of above, please specify,

Signs of Fire? N (19) Y = yes N = no

If yes, approx. number of months ago. (Ø = less than 1 month) (last digit) (20–21 /)

Dominant species at Record Locality: Lakea, yacca, eucalyptus, Leptospermum coriaceum.

BANKSIAS PRESENT

	Name	Species code	Shrub (S) or Tree (T)	Popu-lation code	Flower code	New Shoot growth? Y = yes N = no	Response to fire code	Average Height (metres) (last digit ↓)	Pollinator code	Specify Name of Pollinator if Known
O B (1–2)	B. MARGINATA	M A R (3–6)	S (7)	2 (8)	C (9)	Y (10)	(11–12)	1 (13–15)	N (16–18)	(19–21 /)
O B (1–2)		(3–6)	(7)	(8)	(9)	(10)	(11–12)	(13–15)	(16–18)	(19–21 /)
O B (1–2)		(3–6)	(7)	(8)	(9)	(10)	(11–12)	(13–15)	(16–18)	(19–21 /)
O B (1–2)		(3–6)	(7)	(8)	(9)	(10)	(11–12)	(13–15)	(16–18)	(19–21 /)
O B (1–2)		(3–6)	(7)	(8)	(9)	(10)	(11–12)	(13–15)	(16–18)	(19–21 /)

B S 1 (1–3) ← Number of Banksia species at this Locality

(4–43 /)

Additional Remarks:



BANKSIA ATLAS — SIGHT RECORD SHEET

Use BLOCK LETTERS to fill in blank boxes ☐ inserting one letter per space.
Shaded boxes ☐ are "for office use only".
On dashed lines ..... use own handwriting.
If in doubt about a record, leave space blank.
Write zero as "Ø", seven as "7", letter i as "I", letter Z as "Z".

Observer: R C L C A (1–5) | State code: S A (6–7) | Date of Observation Yr Mn Dy: 8 5 1 1 Ø 9 (8–13) | Locality No. for day: 8 (14/)

Map used and scale 1:50000 ECHUNGA

LOCALITY

Latitude: G D 3 5 Ø 4 4 4 (1–8)
Longitude: 1 3 8 4 5 4 4 4 (9–15)
Locality Resolution code: 2 (16)
Local Authority code: Ø 6 6 (17–21 /)
Name of Local Authority (Shire etc.): MOUNT BARKER

Nearest named place: N P E C H U N G A (1–26)
Straight line distance from nearest place (km) (last digit ↓): 4 . 1 (27–31)
Direction from nearest place: N W (32–34 /) (↑ first letter)

Further details of location: L O G L E N B O L D R D (1–37–70 /)

Reserve or National Park? P R (1–2): N (3) Y = yes N = no
Reserve/Park Name .....
Reserve number (4–10)
Reserve class (11 /)

HABITAT

Altitude (m) (last digit ↓): H T 3 6 5 (1–6)
Altitude Resolution Code: 1 (7)

Within 2 km of Coast? N (8) Y = yes N = no
Landform code: F L (9–10)
Aspect of Slope (x x x = no slope) (first letter →): X X X (11–13)

Surface Soil code: S (14)
Soil Colour code: B (15)
Vegetation Structure code: W L (16–17)
Vegetation restricted to road verge? Y (18) Y = yes N = no

If "x" (= other) recorded for any of above, please specify,

Signs of Fire? N (19) Y = yes N = no
If yes, approx. number of months ago. (Ø = less than 1 month) (20–21 /) ← (last digit)

Dominant species at Record Locality: eucalyptus, hakea, yacca, Leptospermum coriaceum.

BANKSIAS PRESENT

	Name	Species code	Shrub (S) or Tree (T)	Popu-lation code	Flower code	New Shoot growth? Y = yes N = no	Response to fire code	Average Height (metres) (last digit ↓)	Pollinator code	Specify Name of Pollinator if Known
OB (1–2)	B. MARGINATA	M A R (3–6)	S (7)	2 (8)	C (9)	Y (10)	(11–12)	1 (13–15)	N (16–18)	(19–21 /)
OB (1–2)		(3–6)	(7)	(8)	(9)	(10)	(11–12)	(13–15)	(16–18)	(19–21 /)
OB (1–2)		(3–6)	(7)	(8)	(9)	(10)	(11–12)	(13–15)	(16–18)	(19–21 /)
OB (1–2)		(3–6)	(7)	(8)	(9)	(10)	(11–12)	(13–15)	(16–18)	(19–21 /)
OB (1–2)		(3–6)	(7)	(8)	(9)	(10)	(11–12)	(13–15)	(16–18)	(19–21 /)

BS 1 (1–3) ← Number of Banksia species at this Locality (4–43 /)

Additional Remarks:

BANKSIA ATLAS — SIGHT RECORD SHEET

Use BLOCK LETTERS to fill in blank boxes ☐ inserting one letter per space.
Shaded boxes ☐ are "for office use only".
On dashed lines ..... use own handwriting.
If in doubt about a record, leave space blank.
Write zero as "Ø", seven as "7", letter i as "I", letter Z as "Z".

Map used and scale 1:50000 ECHUNGA

Observer: R C L G A (1–5) | State code: S A (6–7) | Date of Observation Yr Mn Dy: 8 5 1 1 Ø 9 (8–13) | Locality No. for day: 9 (14/)

LOCALITY

Latitude: G D 3 5 Ø 5 ' Ø 7 " (1–8)
Longitude: 1 3 8 ° 4 5 ' 4 3 " (9–15)
Locality Resolution code: 2 (16)
Local Authority code: Ø 6 6 (17–21 /)
Name of Local Authority (Shire etc.): MOUNT BARKER

Nearest named place: N P E C H U N G A (1–26)
Straight line distance from nearest place (km) (last digit ↓): 3 . 7 (27–31)
Direction from nearest place: N W (32–34 /) (↑ first letter)

Further details of location (1–70 /):
L O E D G E S A N D W A L L O F N A T I O N A L D A M I N
O L D E C H U N G A D I G G I N G S

Reserve or National Park? P R (1–2) Y (3) Y = yes N = no
Reserve/Park Name: OLD ECHUNGA DIGGINGS. (HISTORIC SITE MANAGED BY DEPT. OF FORESTS)
Reserve number (4–10)
Reserve class (11 /)

HABITAT

Altitude (m) (last digit ↓): H T 3 4 5 (1–6)
Altitude Resolution Code: 1 (7)
Within 2 km of Coast? N (8) Y = yes N = no
Landform code: L E (9–10)
Aspect of Slope (x x x = no slope) (first letter →): X X X (11–13)
Surface Soil code: C (14)
Soil Colour code: N (15)
Vegetation Structure code: W L (16–17)
Vegetation restricted to road verge? N (18) Y = yes N = no

If "x" (= other) recorded for any of above, please specify,

Signs of Fire? N (19) Y = yes N = no
If yes, approx. number of months ago. (Ø = less than 1 month) (last digit) (20–21 /)

Dominant species at Record Locality: eucalyptus, low native shrubs

BANKSIAS PRESENT

	Name	Species code	Shrub (S) or Tree (T)	Population code	Flower code	New Shoot growth? (Y = yes N = no)	Response to fire code	Average Height (metres) (last digit ↓)	Pollinator code	Specify Name of Pollinator if Known
OB (1–2)	B. MARGINATA	M A R (3–6)	S (7)	2 (8)	C (9)	Y (10)	(11–12)	2 (13–15)	N (16–18)	(19–21 /)
OB		(3–6)	(7)	(8)	(9)	(10)	(11–12)	(13–15)	(16–18)	(19–21 /)
OB		(3–6)	(7)	(8)	(9)	(10)	(11–12)	(13–15)	(16–18)	(19–21 /)
OB		(3–6)	(7)	(8)	(9)	(10)	(11–12)	(13–15)	(16–18)	(19–21 /)
OB		(3–6)	(7)	(8)	(9)	(10)	(11–12)	(13–15)	(16–18)	(19–21 /)

BS 1 (1–3) ← Number of Banksia species at this Locality (4–43 /)

Additional Remarks:

A45



BANKSIA ATLAS — SIGHT RECORD SHEET

Use BLOCK LETTERS to fill in blank boxes ☐ inserting one letter per space.
Shaded boxes ☐ are "for office use only".
On dashed lines ..... use own handwriting.
If in doubt about a record, leave space blank.
Write zero as "Ø", seven as "7", letter i as "I", letter Z as "Z".

Map used and scale 1:50000 ECHUNGA

Observer	State code	Date of Observation Yr Mn Dy	Locality No. for day
RCLGA	SA	85 11 Ø9	A

LOCALITY

Latitude	Longitude	Locality Resolution code	Local Authority code	Name of Local Authority (Shire etc.)
GD 35°Ø5'Ø8"	138°46'12"	2	Ø66	MOUNT BARKER

Nearest named place: NP ECHUNGA

Straight line distance from nearest place (km) (last digit ↓): 3.2

Direction from nearest place: NW (↑first letter)

Further details of location: LO DIGGINGS RD S OF CHAPEL HILL

Reserve or National Park? PR N (Y = yes, N = no)

Reserve/Park Name

Reserve number

Reserve class

HABITAT

Altitude (m) (last digit ↓): HT 36Ø

Altitude Resolution Code: 1

Within 2 km of Coast? N (Y = yes, N = no)

Landform code: FL

Aspect of Slope (x x x = no slope) (first letter): xxx

Surface Soil code: S

Soil Colour code: B

Vegetation Structure code: WL

Vegetation restricted to road verge? N (Y = yes, N = no)

If "x" (= other) recorded for any of above, please specify,

Signs of Fire? N (Y = yes, N = no)

If yes, approx. number of months ago. (Ø = less than 1 month) (last digit)

Dominant species at Record Locality: eucalyptus.

BANKSIAS PRESENT

Name	Species code	Shrub (S) or Tree (T)	Population code	Flower code	New Shoot growth? (Y = yes, N = no)	Response to fire code	Average Height (metres) (last digit ↓)	Pollinator code	Specify Name of Pollinator if Known
OB B MARGINATA	MAR	S	1	C	Y		1.5	N	
OB									
OB									
OB									
OB									

BS 1 ← Number of Banksia species at this Locality

Additional Remarks:

A45



BANKSIA ATLAS — SIGHT RECORD SHEET

Use BLOCK LETTERS to fill in blank boxes ☐ inserting one letter per space.
Shaded boxes ☐ are "for office use only".
On dashed lines ..... use own handwriting.
If in doubt about a record, leave space blank.
Write zero as "Ø", seven as "7", letter i as "I", letter Z as "Z".

Observer: R C L G A (1–5) | State code: S A (6–7) | Date of Observation Yr Mn Dy: 8 5 1 1 Ø 9 (8–13) | Locality No. for day: B (14/)

Map used and scale 1:50000 ECHUNGA

LOCALITY

Latitude: G D 3 5 Ø 5 3 Ø (1–8)
Longitude: 1 3 8 4 6 2 6 (9–15)
Locality Resolution code: 2 (16)
Local Authority code: Ø 6 6 (17–21 /)
Name of Local Authority (Shire etc.): MOUNT BARKER

Nearest named place: N P E C H U N G A (1–26)
Straight line distance from nearest place (km) (last digit ↓): 2.4 (27–31)
Direction from nearest place: N W (32–34 /) (↑ first letter)

Further details of location: L O N E A R S E N D O F D I G G I N G S R D (1–70 /)

Reserve or National Park? P R (1–2) — N (3) Y = yes N = no
Reserve/Park Name .....
Reserve number (4–10)
Reserve class (11 /)

HABITAT

Altitude (m) (last digit ↓): H T 3 7 Ø (1–6)
Altitude Resolution Code: 1 (7)
Within 2 km of Coast? N (8) Y = yes N = no
Landform code: F L (9–10)
Aspect of Slope (x x x = no slope) (first letter →): X X X (11–13)
Surface Soil code: S (14)
Soil Colour code: B (15)
Vegetation Structure code: W L (16–17)
Vegetation restricted to road verge? Y (18) Y = yes N = no

If "x" (= other) recorded for any of above, please specify,

Signs of Fire? N (19) Y = yes N = no
If yes, approx. number of months ago. (Ø = less than 1 month) (20–21 /) ← (last digit)
Dominant species at Record Locality: eucalyptus

BANKSIAS PRESENT

	Name	Species code (3–6)	Shrub (S) or Tree (T) (7)	Population code (8)	Flower code (9)	New Shoot growth? (10) Y = yes N = no	Response to fire code (11–12)	Average Height (metres) (last digit ↓) (13–15)	Pollinator code (16–18)	Specify Name of Pollinator if Known (19–21 /)
O B (1–2)	B. MARGINATA	M A R	S	1	C	Y		2	N	
O B										
O B										
O B										
O B										

B S 1 (1–3) ← Number of Banksia species at this Locality (4–43 /)

Additional Remarks:



BANKSIA ATLAS — SIGHT RECORD SHEET

Use BLOCK LETTERS to fill in blank boxes ☐ inserting one letter per space.
Shaded boxes ☐ are "for office use only".
On dashed lines ..... use own handwriting.
If in doubt about a record, leave space blank.
Write zero as "Ø", seven as "7", letter i as "I", letter Z as "Z".

Observer: R C N G A (1–5) | State code: S A (6–7) | Date of Observation Yr Mn Dy: 8 5 1 1 Ø 9 (8–13) | Locality No. for day: C (14/)

Map used and scale: 1:50000 ECHUNGA

LOCALITY

Latitude: G D 3 5 Ø 7 1 1 (1–8) | Longitude: 1 3 8 4 7 1 Ø (9–15) | Locality Resolution code: 2 (16) | Local Authority code: Ø 6 6 (17–21 /) | Name of Local Authority (Shire etc.): MOUNT BARKER

Nearest named place: N P E C H U N G A (1–26) | Straight line distance from nearest place (km) (last digit ↓): 1.8 (27–31) | Direction from nearest place: S S W (32–34 /) (↑ first letter)

Further details of location: L O C O N C O R A N RD, T O W A R D E END (1–70 /)

Reserve or National Park? P R (1–2) | N (3) Y = yes N = no | Reserve/Park Name ..... | Reserve number (4–10) | Reserve class (11 /)

HABITAT

Altitude (m) (last digit ↓): H T 3 5 Ø (1–6) | Altitude Resolution Code: 1 (7)

Within 2 km of Coast? N (8) Y = yes N = no | Landform code: F L (9–10) | Aspect of Slope (x x x = no slope) (first letter →): X X X (11–13)

Surface Soil code: S (14) | Soil Colour code: B (15) | Vegetation Structure code: W L (16–17) | Vegetation restricted to road verge? Y (18) Y = yes N = no

If "x" (= other) recorded for any of above, please specify,

Signs of Fire? N (19) Y = yes N = no | If yes, approx. number of months ago. (Ø = less than 1 month) (20–21 / ← last digit)

Dominant species at Record Locality: eucalyptus, sheoak

BANKSIAS PRESENT

	Name	Species code	Shrub (S) or Tree (T)	Population code	Flower code	New Shoot growth? Y = yes N = no	Response to fire code	Average Height (metres) (last digit ↓)	Pollinator code	Specify Name of Pollinator if Known
OB (1–2)	B. MARGINATA	M A R (3–6)	T (7)	1 (8)	C (9)	Y (10)	(11–12)	4 (13–15)	N (16–18)	(19–21 /)
OB (1–2)		(3–6)	(7)	(8)	(9)	(10)	(11–12)	(13–15)	(16–18)	(19–21 /)
OB (1–2)		(3–6)	(7)	(8)	(9)	(10)	(11–12)	(13–15)	(16–18)	(19–21 /)
OB (1–2)		(3–6)	(7)	(8)	(9)	(10)	(11–12)	(13–15)	(16–18)	(19–21 /)
OB (1–2)		(3–6)	(7)	(8)	(9)	(10)	(11–12)	(13–15)	(16–18)	(19–21 /)

BS 1 (1–3) ← Number of Banksia species at this Locality (4–43 /)

Additional Remarks:



BANKSIA ATLAS — SIGHT RECORD SHEET

Use BLOCK LETTERS to fill in blank boxes ☐ inserting one letter per space.
Shaded boxes ☐ are "for office use only".
On dashed lines ..... use own handwriting.
If in doubt about a record, leave space blank.
Write zero as "Ø", seven as "7", letter i as "I", letter Z as "Z".

Map used and scale 1:50000 ECHUNGA

Observer: RCLGA (1–5) | State code: SA (6–7) | Date of Observation Yr Mn Dy: 85 11 Ø9 (8–13) | Locality No. for day: D (14/)

LOCALITY

Latitude: GD 35° Ø8' Ø5" (1–8)
Longitude: 138° 46' Ø6" (9–15)
Locality Resolution code: 2 (16)
Local Authority code: ØØ6 (17–21 /)
Name of Local Authority (Shire etc.): MOUNT BARKER

Nearest named place: NP ECHUNGA (1–26)
Straight line distance from nearest place (km) (last digit ↓): 4.2 (27–31)
Direction from nearest place: SW (32–34 /) (↑ first letter)

Further details of location (1–70 /):
LO NEAR E END OF DUFFIELD RD

Reserve or National Park? PR (1–2): N (3) Y = yes N = no
Reserve/Park Name .....
Reserve number (4–10)
Reserve class (11 /)

HABITAT

Altitude (m) (last digit ↓): HT 355 (1–6)
Altitude Resolution Code: 1 (7)
Within 2 km of Coast? N (8) Y = yes N = no
Landform code: FL (9–10)
Aspect of Slope (x x x = no slope) (first letter →): XXX (11–13)
Surface Soil code: S (14)
Soil Colour code: B (15)
Vegetation Structure code: WL (16–17)
Vegetation restricted to road verge? Y (18) Y = yes N = no

If "x" (= other) recorded for any of above, please specify,

Signs of Fire? N (19) Y = yes N = no
If yes, approx. number of months ago. (Ø = less than 1 month) (20–21 /) ←(last digit)

Dominant species at Record Locality: eucalyptus

BANKSIAS PRESENT

	Name	Species code (3–6)	Shrub (S) or Tree (T) (7)	Population code (8)	Flower code (9)	New Shoot growth? (10) Y = yes N = no	Response to fire code (11–12)	Average Height (metres) (last digit ↓) (13–15)	Pollinator code (16–18)	Specify Name of Pollinator if Known (19–21 /)
OB (1–2)	B. MARGINATA	MAR	T	1	C	Y		6	N	
OB (1–2)										
OB (1–2)										
OB (1–2)										
OB (1–2)										

BS 1 (1–3) ← Number of Banksia species at this Locality (4–43 /)

Additional Remarks:

BANKSIA ATLAS — SIGHT RECORD SHEET

Use BLOCK LETTERS to fill in blank boxes ☐ inserting one letter per space.
Shaded boxes ☐ are "for office use only".
On dashed lines ..... use own handwriting.
If in doubt about a record, leave space blank.
Write zero as "Ø", seven as "7", letter i as "I", letter Z as "Z".

Observer: R C L G A (1–5) | State code: S A (6–7) | Date of Observation Yr Mn Dy: 8 5 1 1 Ø 5 (8–13) | Locality No. for day: 1 (14)

Map used and scale 1:50000 ECHUNGA

LOCALITY

Latitude: G D 3 5 Ø 1 3 7 (1–8)
Longitude: 1 3 8 4 7 3 1 (9–15)
Locality Resolution code: 2 (16)
Local Authority code: Ø 6 6 (17–21)
Name of Local Authority (Shire etc.): MOUNT BARKER

Nearest named place: N P V I M Y R I D G E (1–26)
Straight line distance from nearest place (km) (last digit): 1 . 7 (27–31)
Direction from nearest place: E S E (32–34)

Further details of location (1–70):
L O M Y L O R T O H A H N D O R F R O A D N S I D E O F F
R E E W A Y

Reserve or National Park? P R (1–2) | N (3) Y = yes N = no
Reserve/Park Name .....
Reserve number (4–10)
Reserve class (11)

HABITAT

Altitude (m) (last digit): H T 3 1 5 (1–6)
Altitude Resolution Code: 1 (7)

Within 2 km of Coast? N (8) Y = yes N = no
Landform code: F L (9–10)
Aspect of Slope (x x x = no slope) (first letter): X X X (11–13)

Surface Soil code: S (14)
Soil Colour code: B (15)
Vegetation Structure code: L S (16–17)
Vegetation restricted to road verge? Y (18) Y = yes N = no

If "x" (= other) recorded for any of above, please specify,

Signs of Fire? N (19) Y = yes N = no
If yes, approx. number of months ago. (Ø = less than 1 month) (last digit) (20–21)

Dominant species at Record Locality: Broom, low native shrubs

BANKSIAS PRESENT

	Name	Species code	Shrub (S) or Tree (T)	Population code	Flower code	New Shoot growth?	Response to fire code	Average Height (metres) (last digit)	Pollinator code	Specify Name of Pollinator if Known
O B (1–2)	B. MARGINATA	M A R (3–5)	T (7)	1 (8)	C (9)	Y (10) Y = yes N = no	(11–12)	6 (13–15)	N (16–18)	(19–21)
O B (1–2)		(3–5)	(7)	(8)	(9)	(10)	(11–12)	(13–15)	(16–18)	(19–21)
O B (1–2)		(3–5)	(7)	(8)	(9)	(10)	(11–12)	(13–15)	(16–18)	(19–21)
O B (1–2)		(3–5)	(7)	(8)	(9)	(10)	(11–12)	(13–15)	(16–18)	(19–21)
O B (1–2)		(3–5)	(7)	(8)	(9)	(10)	(11–12)	(13–15)	(16–18)	(19–21)

B S 1 (1–3) ← Number of Banksia species at this Locality (4–43)

Additional Remarks:

BANKSIA ATLAS — SIGHT RECORD SHEET

Use BLOCK LETTERS to fill in blank boxes ☐ inserting one letter per space.
Shaded boxes ☐ are "for office use only".
On dashed lines ..... use own handwriting.
If in doubt about a record, leave space blank.
Write zero as "Ø", seven as "7̶", letter i as "I", letter Z as "Z̶".

Observer: R C L G A (1–5) | State code: S A (6–7) | Date of Observation Yr Mn Dy: 8 5 1 1 Ø 5 (8–13) | Locality No. for day: 2 (14)

Map used and scale 1:50000 ECHUNGA

LOCALITY

Latitude: G D 3 5 Ø 2′ 4 1″ (1–8) | Longitude: 1 3 8° 4 6′ 1 4″ (9–15) | Locality Resolution code: 2 (16) | Local Authority code: Ø 6 6 (17–21) /

Name of Local Authority (Shire etc.): MOUNT BARKER

Nearest named place: N P M Y L O R (1–26)

Straight line distance from nearest place (km) (last digit ↓): 1 . 1 (27–31)

Direction from nearest place: E (32–34) / (↑ first letter)

Further details of location: L O MYLOR TO HAHNDORF ROAD NEAR "YARRAB INS" (1–70) /

Reserve or National Park? P R (1–2) | N (3) Y = yes N = no

Reserve/Park Name .....

Reserve number (4–10) | Reserve class (11) /

HABITAT

Altitude (m) (last digit ↓): H T 3 Ø 5 (1–6)

Altitude Resolution Code: 1 (7)

Within 2 km of Coast? N (8) Y = yes N = no

Landform code: F L (9–10)

Aspect of Slope (x x x = no slope) (first letter →): X X X (11–13)

Surface Soil code: S (14)

Soil Colour code: G (15)

Vegetation Structure code: L S (16–17)

Vegetation restricted to road verge? Y (18) Y = yes N = no

If "x" (= other) recorded for any of above, please specify,

Signs of Fire? N (19) Y = yes N = no

If yes, approx. number of months ago. (Ø = less than 1 month) (last digit ←) (20–21) /

Dominant species at Record Locality: Broom, low native shrubs

BANKSIAS PRESENT

	Name	Species code	Shrub (S) or Tree (T)	Population code	Flower code	New Shoot growth? Y = yes N = no	Response to fire code	Average Height (metres) (last digit ↓)	Pollinator code	Specify Name of Pollinator if Known
O B (1–2)	B. MARGINATA	M A R (3–6)	S (7)	1 (8)	C (9)	Y (10)	(11–12)	4 (13–15)	N (16–18)	(19–21) /
O B (1–2)		(3–6)	(7)	(8)	(9)	(10)	(11–12)	(13–15)	(16–18)	(19–21) /
O B (1–2)		(3–6)	(7)	(8)	(9)	(10)	(11–12)	(13–15)	(16–18)	(19–21) /
O B (1–2)		(3–6)	(7)	(8)	(9)	(10)	(11–12)	(13–15)	(16–18)	(19–21) /
O B (1–2)		(3–6)	(7)	(8)	(9)	(10)	(11–12)	(13–15)	(16–18)	(19–21) /

B S 1 (1–3) ← Number of Banksia species at this Locality

(4–43) /

Additional Remarks:



BANKSIA ATLAS — SIGHT RECORD SHEET

Use BLOCK LETTERS to fill in blank boxes ☐ inserting one letter per space.
Shaded boxes ☐ are "for office use only".
On dashed lines ..... use own handwriting.
If in doubt about a record, leave space blank.
Write zero as "Ø", seven as "7", letter i as "I", letter Z as "Z".

Observer: R C L G A (1–5) | State code: S A (6–7) | Date of Observation Yr Mn Dy: 8 5 1 1 Ø 5 (8–13) | Locality No. for day: 3 (14)

Map used and scale: 1:50000 ECHUNGA

LOCALITY

Latitude: G D 3 5 Ø 3 Ø Ø (1–8)
Longitude: ~~1 3 8 Ø Ø 5 7~~ 138 45 57 (9–15)
Locality Resolution code: 2 (16)
Local Authority code: Ø 6 6 (17–21)
Name of Local Authority (Shire etc.): MOUNT BARKER
Nearest named place: N P M Y L O R (1–26)
Straight line distance from nearest place (km) (last digit ↓): Ø . 8 (27–31)
Direction from nearest place: E S E (32–34) (↑ first letter)
Further details of location: L O M Y L O R T O H A H N D O R F R O A D N E A R "G U N D A L O O" (1–70)
Reserve or National Park? P R (1–2): N (3) Y = yes N = no
Reserve/Park Name:
Reserve number (4–10):
Reserve class (11):

HABITAT

Altitude (m) (last digit ↓): H T 2 9 5 (1–6)
Altitude Resolution Code: 1 (7)
Within 2 km of Coast? N (8) Y = yes N = no
Landform code: F L (9–10)
Aspect of Slope (x x x = no slope) (first letter →): X X X (11–13)
Surface Soil code: S (14)
Soil Colour code: G (15)
Vegetation Structure code: W L (16–17)
Vegetation restricted to road verge? Y (18) Y = yes N = no
If "x" (= other) recorded for any of above, please specify,
Signs of Fire? N (19) Y = yes N = no
If yes, approx. number of months ago. (Ø = less than 1 month) (last digit) (20–21)
Dominant species at Record Locality: eucalyptos

BANKSIAS PRESENT

	Name	Species code (3–6)	Shrub (S) or Tree (T) (7)	Population code (8)	Flower code (9)	New Shoot growth? (10) Y = yes N = no	Response to fire code (11–12)	Average Height (metres) (last digit ↓) (13–15)	Pollinator code (16–18)	Specify Name of Pollinator if Known (19–21)
O B (1–2)	B. MARGINATA	M A R	S	2	C	Y		1	N	
O B (1–2)										
O B (1–2)										
O B (1–2)										
O B (1–2)										

B S 1 (1–3) ← Number of Banksia species at this Locality (4–43)

Additional Remarks:



BANKSIA ATLAS — SIGHT RECORD SHEET

Use BLOCK LETTERS to fill in blank boxes ☐ inserting one letter per space.
Shaded boxes ☐ are "for office use only".
On dashed lines ..... use own handwriting.
If in doubt about a record, leave space blank.
Write zero as "Ø", seven as "7̶", letter i as "I", letter Z as "Z̶".

Observer: R C J P B (1–5) | State code: S A (6–7) | Date of Observation Yr Mn Dy: 8 5 Ø 1 1 7 (8–13) | Locality No. for day: 1 (14)

Map used and scale: Penola South Australia.; 1:250,000

LOCALITY

Latitude: G D 3 7 3 8 Ø Ø (1–8)
Longitude: 1 4 Ø 5 6 Ø Ø (9–15)
Locality Resolution code: 4 (16)
Local Authority code: Ø 6 8 (17–21)
Name of Local Authority (Shire etc.): Mt Gambier City Council
Nearest named place: N P T A R P E E N A (1–26)
Straight line distance from nearest place (km) (last digit): 1 2 (27–31)
Direction from nearest place: E (32–34) (first letter)
Further details of location: L O (1–36)

Reserve or National Park? P R (1–2): N (3) Y = yes N = no
Reserve/Park Name: —
Reserve number (4–10)
Reserve class (11)

HABITAT

Altitude (m) (last digit): H T (1–6)
Altitude Resolution Code (7)
Within 2 km of Coast? N (8) Y = yes N = no
Landform code: F L (9–10)
Aspect of Slope (x x x = no slope) (first letter): X X X (11–13)
Surface Soil code: S (14)
Soil Colour code: G (15)
Vegetation Structure code: M A (16–17)
Vegetation restricted to road verge? Y (18) Y = yes N = no
If "x" (= other) recorded for any of above, please specify,

Signs of Fire? N (19) Y = yes N = no
If yes, approx. number of months ago. (Ø = less than 1 month) (last digit): (20–21)

Dominant species at Record Locality: B. ~~Audax~~ Ornata

BANKSIAS PRESENT

OB (1–2)	Name	Species code (3–6)	Shrub (S) or Tree (T) (7)	Population code (8)	Flower code (9)	New Shoot growth? (10) Y = yes N = no	Response to fire code (11–12)	Average Height (metres) (last digit) (13–15)	Pollinator code (16–18)	Specify Name of Pollinator if Known (19–21)
O B	B. Ornata	Ø R N	T	3	C	Y		4 . 5	N	
O B										
O B										
O B										
O B										

B S 1 ← Number of Banksia species at this Locality (1–3)

Additional Remarks: Small area of natural scrub bordering onto grazing paddock.

A45

BANKSIA ATLAS — SIGHT RECORD SHEET

Use BLOCK LETTERS to fill in blank boxes ☐ inserting one letter per space.
Shaded boxes ☐ are "for office use only".
On dashed lines ..... use own handwriting.
If in doubt about a record, leave space blank.
Write zero as "Ø", seven as "7̶", letter i as "I", letter Z as "Z̶".

Map used and scale: S.A. DEPT LANDS CADASTRAL OVER PRINT 1:50 000 TOPOGRAPHIC MAP TEPKO 6728-III 2ND EDITION.

Observer: R C H L B (1–5) | State code: S A (6–7) | Date of Observation Yr Mn Dy: 8 5 Ø 7 2 3 (8–13) | Locality No. for day: 1 (14/)

LOCALITY

Latitude: G D 3 4 5 7 . 3 Ø (1–8)
Longitude: 1 3 9 Ø 8 3 Ø (9–15)
Locality Resolution code: 3 (16)
Local Authority code: (17–21 /)
Name of Local Authority (Shire etc.): D.C. MT PLEASANT
Nearest named place: N P T E P K O (1–26)
Straight line distance from nearest place (km) (last digit ↓): 3 . 5 (27–31)
Direction from nearest place: W N W (32–34 /) (↑ first letter)
Further details of location (1–70 /):
L O I N . T A L B O T S R V E . A L O N G T E P K O T O R O C K
L E I G H R D
Reserve or National Park? P R (1–2) | Y (3) Y = yes N = no
Reserve/~~Park~~ Name: TALBOT'S RESERVE
Reserve number: (4–10)
Reserve class: (11 /)

HABITAT

Altitude (m) (last digit ↓): H T (1–6)
Altitude Resolution Code: (7)
Within 2 km of Coast? N (8) Y = yes N = no
Landform code: G S (9–10)
Aspect of Slope (x x x = no slope) (first letter →): (11–13)
Surface Soil code: L (14)
Soil Colour code: R (15)
Vegetation Structure code: W L (16–17)
Vegetation restricted to road verge? N (18) Y = yes N = no
If "x" (= other) recorded for any of above, please specify,
Signs of Fire? N (19) Y = yes N = no
If yes, approx. number of months ago. (Ø = less than 1 month) (20–21 /) ← (last digit)
Dominant species at Record Locality:

BANKSIAS PRESENT

	Name	Species code (3–6)	Shrub (S) or Tree (T) (7)	Population code (8)	Flower code (9)	New Shoot growth? (10) Y = yes N = no	Response to fire code (11–12)	Average Height (metres) (last digit ↓) (13–15)	Pollinator code (16–18)	Specify Name of Pollinator if Known (19–21 /)
O B (1–2)	marginata	M A R	T	2	A	Y		6	N	
O B										
O B										
O B										
O B										

B S 1 ← Number of Banksia species at this Locality (1–3)
(4–43 /)

Additional Remarks:

A45



BANKSIA ATLAS — SIGHT RECORD SHEET

Use BLOCK LETTERS to fill in blank boxes ☐ inserting one letter per space.
Shaded boxes ☐ are "for office use only".
On dashed lines ..... use own handwriting.
If in doubt about a record, leave space blank.
Write zero as "Ø", seven as "7", letter i as "I", letter Z as "Z".

Map used and scale S.A. DEPT OF LANDS CADASTRAL OVERPRINT 1:50000 TOPOGRAPHIC MAP TEPKO 6728-III 2ND EDITION

Observer: R C H L B (1–5) | State code: S A (6–7) | Date of Observation Yr Mn Dy: 8 5 Ø 7 2 3 (8–13) | Locality No. for day: 2 (14/)

LOCALITY

Latitude: G D 3 4 5 8 Ø Ø (1–8) | Longitude: 1 3 9 0 9 Ø Ø (9–15) | Locality Resolution code: 3 (16) | Local Authority code: (17–21 /) | Name of Local Authority (Shire etc.): D.C. MT PLEASANT

Nearest named place: N P T E P K O (1–26) | Straight line distance from nearest place (km) (last digit ↓): 3 . 5 (27–31) | Direction from nearest place: W N W (32–34 /) (↑ first letter)

Further details of location (1–70 /):
LOIN KUBENKS GARDENS ALONG TEPKO TO
ROCKLEIGH RD

Reserve or National Park? P R (1–2) Y (3) Y = yes N = no | Reserve/~~Park~~ Name: "KUBENK'S GARDENS" | Reserve number: (4–10) | Reserve class: (11 /)

HABITAT

Altitude (m) (last digit ↓): H T (1–6) | Altitude Resolution Code: (7)

Within 2 km of Coast? N (8) Y = yes N = no | Landform code: G S (9–10) | Aspect of Slope (x x x = no slope) (first letter →): (11–13)

Surface Soil code: L (14) | Soil Colour code: R (15) | Vegetation Structure code: C F (16–17) | Vegetation restricted to road verge? N (18) Y = yes N = no

If "x" (= other) recorded for any of above, please specify,

Signs of Fire? N (19) Y = yes N = no | If yes, approx. number of months ago. (Ø = less than 1 month) (last digit ←): (20–21 /)

Dominant species at Record Locality:

BANKSIAS PRESENT

	Name	Species code	Shrub (S) or Tree (T)	Population code	Flower code	New Shoot growth? (Y = yes N = no)	Response to fire code	Average Height (metres) (last digit ↓)	Pollinator code	Specify Name of Pollinator if Known
O B (1–2)	marginata	M A R (3–6)	T (7)	2 (8)	A (9)	Y (10)	(11–12)	6 (13–15)	N (16–18)	(19–21 /)
O B (1–2)		(3–6)	(7)	(8)	(9)	(10)	(11–12)	(13–15)	(16–18)	(19–21 /)
O B (1–2)		(3–6)	(7)	(8)	(9)	(10)	(11–12)	(13–15)	(16–18)	(19–21 /)
O B (1–2)		(3–6)	(7)	(8)	(9)	(10)	(11–12)	(13–15)	(16–18)	(19–21 /)
O B (1–2)		(3–6)	(7)	(8)	(9)	(10)	(11–12)	(13–15)	(16–18)	(19–21 /)

B S 1 (1–3) ← Number of Banksia species at this Locality (4–43 /)

Additional Remarks:



BANKSIA ATLAS — SIGHT RECORD SHEET

Use BLOCK LETTERS to fill in blank boxes ☐ inserting one letter per space.
Shaded boxes ☐ are "for office use only".
On dashed lines ..... use own handwriting.
If in doubt about a record, leave space blank.
Write zero as "Ø", seven as "7", letter i as "I", letter Z as "Z".

Observer: RCLGA (1–5) | State code: SA (6–7) | Date of Observation Yr Mn Dy: 85 Ø9 16 (8–13) | Locality No. for day: M (14)

Map used and scale: 1:50 000 ANGASTON

LOCALITY

Latitude: GD 34° 42' Ø" (1–8) | Longitude: 139° Ø2' 28" (9–15) | Locality Resolution code: 2 (16) | Local Authority code: Ø69 (17–21) /

Name of Local Authority (Shire etc.): MOUNT PLEASANT

Nearest named place: NP SPRINGTON (1–26)

Straight line distance from nearest place (km) (last digit ↓): 4.4 (27–31)

Direction from nearest place: WNW (32–34) / (↑ first letter)

Further details of location (1–70) /:
LO 4.3K FROM E END OF SPRINGTON TO WI
LLIAMSTOWN ROAD

Reserve or National Park? PR (1–2): N (3) Y = yes N = no

Reserve/Park Name .....

Reserve number (4–10)

Reserve class (11) /

HABITAT

Altitude (m) (last digit ↓): HT 435 (1–6)

Altitude Resolution Code: 1 (7)

Within 2 km of Coast? N (8) Y = yes N = no

Landform code: FL (9–10)

Aspect of Slope (x x x = no slope) (first letter →): XXX (11–13)

Surface Soil code: S (14)

Soil Colour code: B (15)

Vegetation Structure code: WL (16–17)

Vegetation restricted to road verge? Y (18) Y = yes N = no

If "x" (= other) recorded for any of above, please specify,

Signs of Fire? N (19) Y = yes N = no

If yes, approx. number of months ago. (Ø = less than 1 month) (last digit ←) (20–21) /

Dominant species at Record Locality: eucalyptus

BANKSIAS PRESENT

	Name	Species code (3–6)	Shrub (S) or Tree (T) (7)	Population code (8)	Flower code (9)	New Shoot growth? (10) Y = yes N = no	Response to fire code (11–12)	Average Height (metres) (last digit ↓) (13–15)	Pollinator code (16–18)	Specify Name of Pollinator if Known (19–21) /
OB (1–2)	B. MARGINATA	MAR	T	2	C	N		6	N	
OB										
OB										
OB										
OB										

BS (1–3): 1 ← Number of Banksia species at this Locality

Additional Remarks: (4–43) /

BANKSIA ATLAS — SIGHT RECORD SHEET

Use BLOCK LETTERS to fill in blank boxes ☐ inserting one letter per space.
Shaded boxes ☐ are "for office use only".
On dashed lines ..... use own handwriting.
If in doubt about a record, leave space blank.
Write zero as "Ø", seven as "7", letter i as "I", letter Z as "Z".

Map used and scale 1:50000 TOPO SERIES TEPKO

Observer: R C L G A (1–5) | State code: S A (6–7) | Date of Observation Yr Mn Dy: 8 5 Ø 7 Ø 4 (8–13) | Locality No. for day: 2 (14/)

LOCALITY

Latitude: G D 3 4 ° 5 7 ' 5 Ø " (1–8)
Longitude: 1 3 9 ° Ø 8 ' 5 3 " (9–15)
Locality Resolution code: 2 (16)
Local Authority code: Ø 6 9 (17–21 /)
Name of Local Authority (Shire etc.): MOUNT PLEASANT

Nearest named place: N P T E P K O (1–26)
Straight line distance from nearest place (km) (last digit ↓): 3 . 3 (27–31)
Direction from nearest place: W N W (32–34 /) (↑ first letter)

Further details of location (1–70 /):
LON TO ROCKLEIGH ROAD 2.4K W OF PALMER TO MURRAY BRIDGE RD

Reserve or National Park? P R (1–2) — Y (3) Y = yes N = no
Reserve/Park Name: TALBOT'S RESERVE
Reserve number (4–10)
Reserve class (11 /)

HABITAT

Altitude (m) (last digit ↓): H T 2 1 Ø (1–6)
Altitude Resolution Code: 1 (7)

Within 2 km of Coast? N (8) Y = yes N = no
Landform code: G S (9–10)
Aspect of Slope (x x x = no slope) (first letter →): S E (11–13)

Surface Soil code: S (14)
Soil Colour code: B (15)
Vegetation Structure code: W L (16–17)
Vegetation restricted to road verge? N (18) Y = yes N = no

If "x" (= other) recorded for any of above, please specify,

Signs of Fire? N (19) Y = yes N = no
If yes, approx. number of months ago. (Ø = less than 1 month) (last digit ←) (20–21 /)

Dominant species at Record Locality: E. incrassata (mallee), Hakea, B. marginata, Callitris preissii (Southern Cypress Pine)

BANKSIAS PRESENT

	Name	Species code	Shrub (S) or Tree (T)	Population code	Flower code	New Shoot growth? (Y = yes N = no)	Response to fire code	Average Height (metres) (last digit ↓)	Pollinator code	Specify Name of Pollinator if Known
O B (1–2)	B. MARGINATA	M A R (3–5)	T (7)	3 (8)	C (9)	Y (10)	(11–12)	6 . Ø (13–15)	N (16–18)	(19–21 /)
O B (1–2)		(3–6)	(7)	(8)	(9)	(10)	(11–12)	(13–15)	(16–18)	(19–21 /)
O B (1–2)		(3–6)	(7)	(8)	(9)	(10)	(11–12)	(13–15)	(16–18)	(19–21 /)
O B (1–2)		(3–6)	(7)	(8)	(9)	(10)	(11–12)	(13–15)	(16–18)	(19–21 /)
O B (1–2)		(3–6)	(7)	(8)	(9)	(10)	(11–12)	(13–15)	(16–18)	(19–21 /)

B S 1 (1–3) ← Number of Banksia species at this Locality (4–43 /)

Additional Remarks:



BANKSIA ATLAS — SIGHT RECORD SHEET

Use BLOCK LETTERS to fill in blank boxes ☐ inserting one letter per space.
Shaded boxes ☐ are "for office use only".
On dashed lines ..... use own handwriting.
If in doubt about a record, leave space blank.
Write zero as "Ø", seven as "7̸", letter i as "I", letter Z as "Z̸".

Observer: R C F R A (1–5) | State code: S A (6–7) | Date of Observation Yr Mn Dy: 8 5 Ø 8 Ø 2 (8–13) | Locality No. for day: 1 (14)

Map used and scale: SA. DEPT. of LANDS 1 : 5ØØØØ

LOCALITY

Latitude: G D 3 4° 4 2' 5 Ø" (1–8)
Longitude: 1 3 8° 4 6' 5 Ø" (9–15)
Locality Resolution code: 2 (16)
Local Authority code: Ø 7 1 (17–21)
Name of Local Authority (Shire etc.): MUNNO PARA D.C.

Nearest named place: N P O N E T R E E H I L L (1–26)
Straight line distance from nearest place (km) (last digit): 2 (27–31)
Direction from nearest place: E N E (32–34) (first letter)

Further details of location (1–70):
L O O N SCENIC ROUTE TO GAWLER 3 0 0 m AHEAD
m JUNCTION OF PARA WIRRA & KERSBROOK
ROADS.

Reserve or National Park? P R (1–2) — N (3) Y = yes N = no
Reserve/Park Name .....
Reserve number (4–10)
Reserve class (11)

HABITAT

Altitude (m) (last digit): H T 2 7 Ø (1–6)
Altitude Resolution Code: 3 (7)
Within 2 km of Coast? N (8) Y = yes N = no
Landform code: S S (9–10)
Aspect of Slope (x x x = no slope) (first letter): S S E (11–13)
Surface Soil code: S (14)
Soil Colour code: W (15)
Vegetation Structure code: C F (16–17)
Vegetation restricted to road verge? Y (18) Y = yes N = no

If "x" (= other) recorded for any of above, please specify, ...

Signs of Fire? N (19) Y = yes N = no
If yes, approx. number of months ago. (Ø = less than 1 month) (last digit) (20–21)

Dominant species at Record Locality: BANKSIA MARGINATA, EUCALYPTUS SP.

BANKSIAS PRESENT

	Name	Species code	Shrub (S) or Tree (T)	Population code	Flower code	New Shoot growth? Y = yes N = no	Response to fire code	Average Height (metres) (last digit)	Pollinator code	Specify Name of Pollinator if Known
O B (1–2)	MARGINATA	M A R (3–6)	S (7)	2 (8)	C (9)	Y (10)	(11–12)	3 (13–15)	N (16–18)	(19–21)
O B (1–2)		(3–6)	(7)	(8)	(9)	(10)	(11–12)	(13–15)	(16–18)	(19–21)
O B (1–2)		(3–6)	(7)	(8)	(9)	(10)	(11–12)	(13–15)	(16–18)	(19–21)
O B (1–2)		(3–6)	(7)	(8)	(9)	(10)	(11–12)	(13–15)	(16–18)	(19–21)
O B (1–2)		(3–6)	(7)	(8)	(9)	(10)	(11–12)	(13–15)	(16–18)	(19–21)

B S 1 (1–3) ← Number of Banksia species at this Locality (4–43)

Additional Remarks: Banksias extend along roadside, both sides for approximately 1 km.



BANKSIA ATLAS — SIGHT RECORD SHEET

Use BLOCK LETTERS to fill in blank boxes ☐ inserting one letter per space.
Shaded boxes ☐ are "for office use only".
On dashed lines ..... use own handwriting.
If in doubt about a record, leave space blank.
Write zero as "Ø", seven as "7", letter i as "I", letter Z as "Z".

Observer: R C L G A (1–5) | State code: S A (6–7) | Date of Observation Yr Mn Dy: 8 5 Ø 9 1 7 (8–13) | Locality No. for day: 4 (14)

Map used and scale: 1:50 000 BAROSSA

LOCALITY

Latitude: G D 3 4° 3 6' 2 8" (1–8)
Longitude: 1 3 8° 5 Ø' 1 1" (9–15)
Locality Resolution code: 2 (16)
Local Authority code: Ø 7 1 (17–21)
Name of Local Authority (Shire etc.): MUNNO PARA

Nearest named place: N P S A N D Y _ C R E E K (1–26)
Straight line distance from nearest place (km) (last digit ↓): 1 • 3 (27–31)
Direction from nearest place: E S E (32–34) (↑ first letter)

Further details of location (1–70):
L O C O C K A T O O _ L A N E _ E _ O F _ G A W L E R _ G O L F _ C O U
R S E

Reserve or National Park? P R (1–2) — N (3) Y = yes N = no
Reserve/Park Name .....
Reserve number (4–10)
Reserve class (11)

HABITAT

Altitude (m) (last digit ↓): H T _ 1 6 Ø (1–6)
Altitude Resolution Code: 1 (7)

Within 2 km of Coast? N (8) Y = yes N = no
Landform code: F L (9–10)
Aspect of Slope (x x x = no slope) (first letter →): X x x (11–13)

Surface Soil code: S (14)
Soil Colour code: B (15)
Vegetation Structure code: W L (16–17)
Vegetation restricted to road verge? N (18) Y = yes N = no

If "x" (= other) recorded for any of above, please specify,

Signs of Fire? N (19) Y = yes N = no
If yes, approx. number of months ago. (Ø = less than 1 month) (last digit) (20–21)

Dominant species at Record Locality: Native pines, B. marginata

BANKSIAS PRESENT

	Name	Species code	Shrub (S) or Tree (T)	Population code	Flower code	New Shoot growth?	Response to fire code	Average Height (metres) (last digit ↓)	Pollinator code	Specify Name of Pollinator if Known
OB (1–2)	B. MARGINATA	M A R (3–6)	T (7)	2 (8)	C (9)	N (10) Y = yes N = no	(11–12)	9 (13–15)	N (16–18)	(19–21)
OB										
OB										
OB										
OB										

BS 1 (1–3) ← Number of Banksia species at this Locality (4–23)

Additional Remarks:



BANKSIA ATLAS — SIGHT RECORD SHEET

Use BLOCK LETTERS to fill in blank boxes ☐ inserting one letter per space.
Shaded boxes ☐ are "for office use only".
On dashed lines ..... use own handwriting.
If in doubt about a record, leave space blank.
Write zero as "Ø", seven as "7", letter i as "I", letter Z as "Z".

Observer: R C L G A (1–5) | State code: S A (6–7) | Date of Observation Yr Mn Dy: 8 5 Ø 9 1 7 (8–13) | Locality No. for day: 5 (14)

Map used and scale 1:50000 BAROSSA

LOCALITY

Latitude: G D 3 4 ° 3 6 ' 3 5 " (1–8)
Longitude: 1 3 8 ° 4 9 ' 5 6 " (9–15)
Locality Resolution code: 2 (16)
Local Authority code: Ø 7 1 (17–21)
Name of Local Authority (Shire etc.): MUNNO PARA

Nearest named place: N P G A W L E R _ G O L F _ C O U R S E (1–26)
Straight line distance from nearest place (km) (last digit ↓): Ø (27–31)
Direction from nearest place: (32–34) (↑ first letter)

Further details of location: L O I N _ M I D D L E _ O F _ G A W L E R _ G O L F _ C O U R S E (1–36)

Reserve or National Park? P R (1–2) — N (3) Y = yes N = no
Reserve/Park Name .....
Reserve number (4–10)
Reserve class (11)

HABITAT

Altitude (m) (last digit ↓): H T _ 1 8 Ø (1–6)
Altitude Resolution Code: 1 (7)

Within 2 km of Coast? N (8) Y = yes N = no
Landform code: F L (9–10)
Aspect of Slope (x x x = no slope) (first letter →): X x x (11–13)

Surface Soil code: S (14)
Soil Colour code: B (15)
Vegetation Structure code: W L (16–17)
Vegetation restricted to road verge? N (18) Y = yes N = no

If "x" (= other) recorded for any of above, please specify,

Signs of Fire? N (19) Y = yes N = no
If yes, approx. number of months ago. (Ø = less than 1 month) (20–21) ← (last digit)

Dominant species at Record Locality: Eucalyptus, B. marginata

BANKSIAS PRESENT

	Name	Species code	Shrub (S) or Tree (T)	Population code	Flower code	New Shoot growth?	Response to fire code	Average Height (metres) (last digit ↓)	Pollinator code	Specify Name of Pollinator if Known
OB (1–2)	B. MARGINATA	M A R (3–6)	T (7)	2 (8)	C (9)	N (10) Y = yes N = no	(11–12)	9 (13–15)	N (16–18)	(19–21)
OB (1–2)		(3–6)	(7)	(8)	(9)	(10)	(11–12)	(13–15)	(16–18)	(19–21)
OB (1–2)		(3–6)	(7)	(8)	(9)	(10)	(11–12)	(13–15)	(16–18)	(19–21)
OB (1–2)		(3–6)	(7)	(8)	(9)	(10)	(11–12)	(13–15)	(16–18)	(19–21)
OB (1–2)		(3–6)	(7)	(8)	(9)	(10)	(11–12)	(13–15)	(16–18)	(19–21)

BS 1 (1–3) ← Number of Banksia species at this Locality (4–43)

Additional Remarks:



BANKSIA ATLAS — SIGHT RECORD SHEET

Use BLOCK LETTERS to fill in blank boxes ☐ inserting one letter per space.
Shaded boxes ☐ are "for office use only".
On dashed lines ..... use own handwriting.
If in doubt about a record, leave space blank.
Write zero as "Ø", seven as "7", letter i as "I", letter Z as "Z".

Map used and scale 1:50000 BAROSSA

Observer: RCLGA (1–5) | State code: SA (6–7) | Date of Observation Yr Mn Dy: 85 Ø9 17 (8–13) | Locality No. for day: 6 (14/)

LOCALITY

Latitude: GD 34° 36′ 34″ (1–8) | Longitude: 138° 49′ 32″ (9–15) | Locality Resolution code: 2 (16) | Local Authority code: Ø71 (17–21 /)

Name of Local Authority (Shire etc.): MUNNO PARA

Nearest named place: NP SANDY CREEK (1–26)

Straight line distance from nearest place (km) (last digit ↓): Ø.5 (27–31) | Direction from nearest place: S (32–34 /) (↑ first letter)

Further details of location (1–70 /): LO ROAD VERGE ON W SIDE OF GAWLER GOL
F COURSE

Reserve or National Park? PR: N (1–3) Y = yes N = no

Reserve/Park Name .....

Reserve number (4–10) | Reserve class (11 /)

HABITAT

Altitude (m) (last digit ↓): HT 175 (1–6) | Altitude Resolution Code: 1 (7)

Within 2 km of Coast? N (8) Y = yes N = no

Landform code: FL (9–10)

Aspect of Slope (x x x = no slope) (first letter →): XXX (11–13)

Surface Soil code: S (14) | Soil Colour code: W (15) | Vegetation Structure code: WL (16–17) | Vegetation restricted to road verge? N (18) Y = yes N = no

If "x" (= other) recorded for any of above, please specify,

Signs of Fire? N (19) Y = yes N = no

If yes, approx. number of months ago. (Ø = less than 1 month) (last digit) (20–21 /)

Dominant species at Record Locality: eucalyptus, B. marginata

BANKSIAS PRESENT

	Name	Species code	Shrub (S) or Tree (T)	Population code	Flower code	New Shoot growth?	Response to fire code	Average Height (metres) (last digit ↓)	Pollinator code	Specify Name of Pollinator if Known
OB (1–2)	B. MARGINATA	MAR (3–6)	T (7)	2 (8)	C (9)	N (10) Y = yes N = no	(11–12)	7 (13–15)	N (16–18)	(19–21 /)
OB (1–2)		(3–6)	(7)	(8)	(9)	(10)	(11–12)	(13–15)	(16–18)	(19–21 /)
OB (1–2)		(3–6)	(7)	(8)	(9)	(10)	(11–12)	(13–15)	(16–18)	(19–21 /)
OB (1–2)		(3–6)	(7)	(8)	(9)	(10)	(11–12)	(13–15)	(16–18)	(19–21 /)
OB (1–2)		(3–6)	(7)	(8)	(9)	(10)	(11–12)	(13–15)	(16–18)	(19–21 /)

BS 1 (1–3) ← Number of Banksia species at this Locality (4–23 /)

Additional Remarks:



BANKSIA ATLAS — SIGHT RECORD SHEET

Use BLOCK LETTERS to fill in blank boxes ☐ inserting one letter per space.
Shaded boxes ☐ are "for office use only".
On dashed lines.....use own handwriting.
If in doubt about a record, leave space blank.
Write zero as "Ø", seven as "7", letter i as "I", letter Z as "Z".

Observer: R C L G A (1–5) | State code: S A (6–7) | Date of Observation Yr Mn Dy: 8 5 Ø 9 1 8 (8–13) | Locality No. for day: Q (14)

Map used and scale 1:50000 BAROSSA

LOCALITY

Latitude: G D 3 4 4 3 1 1 (1–8) | Longitude: 1 3 8 4 6 2 2 (9–15) | Locality Resolution code: 2 (16) | Local Authority code: Ø 7 1 (17–21) /

Name of Local Authority (Shire etc.): MUNNO PARA

Nearest named place: N P O N E . T R E E H I L L (1–26)

Straight line distance from nearest place (km) (last digit ↓): Ø . 8 (27–31)

Direction from nearest place: E (32–34) / (↑ first letter)

Further details of location: L O O N ROAD VERGE E OF ONE TREE HILL (1–70) /

Reserve or National Park? P R (1–2) | N (3) Y = yes N = no

Reserve/Park Name .....

Reserve number (4–10) | Reserve class (11) /

HABITAT

Altitude (m) (last digit ↓): H T 2 7 Ø (1–6)

Altitude Resolution Code: 1 (7)

Within 2 km of Coast? N (8) Y = yes N = no

Landform code: G S (9–10)

Aspect of Slope (x x x = no slope) (first letter →): S (11–13)

Surface Soil code: S (14)

Soil Colour code: B (15)

Vegetation Structure code: W L (16–17)

Vegetation restricted to road verge? Y (18) Y = yes N = no

If "x" (= other) recorded for any of above, please specify,

Signs of Fire? N (19) Y = yes N = no

If yes, approx. number of months ago. (Ø = less than 1 month) (last digit) (20–21) /

Dominant species at Record Locality: eucalyptus, acacia

BANKSIAS PRESENT

	Name	Species code	Shrub (S) or Tree (T)	Popu-lation code	Flower code	New Shoot growth?	Response to fire code	Average Height (metres) (last digit ↓)	Pollinator code	Specify Name of Pollinator if Known
OB (1–2)	B. MARGINATA	M A R (3–6)	T (7)	1 (8)	A (9)	N (10) Y = yes N = no	(11–12)	6 (13–15)	N (16–18)	(19–21) /
OB (1–2)		(3–6)	(7)	(8)	(9)	(10)	(11–12)	(13–15)	(16–18)	(19–21) /
OB (1–2)		(3–6)	(7)	(8)	(9)	(10)	(11–12)	(13–15)	(16–18)	(19–21) /
OB (1–2)		(3–6)	(7)	(8)	(9)	(10)	(11–12)	(13–15)	(16–18)	(19–21) /
OB (1–2)		(3–6)	(7)	(8)	(9)	(10)	(11–12)	(13–15)	(16–18)	(19–21) /

BSi (1–3) ← Number of Banksia species at this Locality (4–43) /

Additional Remarks:



BANKSIA ATLAS — SIGHT RECORD SHEET

Use BLOCK LETTERS to fill in blank boxes ☐ inserting one letter per space.
Shaded boxes ☐ are "for office use only".
On dashed lines ..... use own handwriting.
If in doubt about a record, leave space blank.
Write zero as "Ø", seven as "7", letter i as "I", letter Z as "Z".

Observer: R C L G A (1–5) | State code: S A (6–7) | Date of Observation Yr Mn Dy: 8 5 Ø 9 1 8 (8–13) | Locality No. for day: R (14/)

Map used and scale 1:50000 BAROSSA

LOCALITY

Latitude: G D 3 4 ° 4 2 ' 5 7 " (1–8)
Longitude: 1 3 8 ° 4 6 ' 5 4 " (9–15)
Locality Resolution code: 2 (16)
Local Authority code: Ø 7 1 (17–21 /)
Name of Local Authority (Shire etc.): MUNNO PARA

Nearest named place: N P O N E _ T R E E _ H I L L (1–26)
Straight line distance from nearest place (km) (last digit ↓): 1 . 7 (27–31)
Direction from nearest place: N E (32–34 /) (↑ first letter)

Further details of location: L O S _ E N D _ O F _ R O A D _ T O _ G A W L E R (1–36)

Reserve or National Park? P R (1–2) — N (3) Y = yes N = no
Reserve/Park Name .....
Reserve number (4–10)
Reserve class (11 /)

HABITAT

Altitude (m) (last digit ↓): H T _ 2 6 Ø (1–6)
Altitude Resolution Code: 1 (7)

Within 2 km of Coast? N (8) Y = yes N = no
Landform code: F L (9–10)
Aspect of Slope (x x x = no slope) (first letter →): X X X (11–13)

Surface Soil code: S (14)
Soil Colour code: B (15)
Vegetation Structure code: W L (16–17)
Vegetation restricted to road verge? Y (18) Y = yes N = no

If "x" (= other) recorded for any of above, please specify,

Signs of Fire? N (19) Y = yes N = no
If yes, approx. number of months ago. (Ø = less than 1 month) (20–21 /) ← (last digit)

Dominant species at Record Locality: B. marginata, eucalypts

BANKSIAS PRESENT

	Name	Species code	Shrub (S) or Tree (T)	Population code	Flower code	New Shoot growth? (Y = yes N = no)	Response to fire code	Average Height (metres) (last digit ↓)	Pollinator code	Specify Name of Pollinator if Known
OB (1–2)	B. MARGINATA	M A R (3–6)	T (7)	2 (8)	C (9)	Y (10)	(11–12)	4 (13–15)	N (16–18)	(19–21 /)
OB (1–2)		(3–6)	(7)	(8)	(9)	(10)	(11–12)	(13–15)	(16–18)	(19–21 /)
OB (1–2)		(3–6)	(7)	(8)	(9)	(10)	(11–12)	(13–15)	(16–18)	(19–21 /)
OB (1–2)		(3–6)	(7)	(8)	(9)	(10)	(11–12)	(13–15)	(16–18)	(19–21 /)
OB (1–2)		(3–6)	(7)	(8)	(9)	(10)	(11–12)	(13–15)	(16–18)	(19–21 /)

B S 1 (1–3) ← Number of Banksia species at this Locality
(4–24 25–43 /)

Additional Remarks:

BANKSIA ATLAS — SIGHT RECORD SHEET

Use BLOCK LETTERS to fill in blank boxes ☐ inserting one letter per space.
Shaded boxes ☐ are "for office use only".
On dashed lines ..... use own handwriting.
If in doubt about a record, leave space blank.
Write zero as "Ø", seven as "7", letter i as "I", letter Z as "Z".

Map used and scale 1:50000 BAROSSA

Observer: R C L G A (1–5) | State code: S A (6–7) | Date of Observation Yr Mn Dy: 8 5 Ø 9 1 8 (8–13) | Locality No. for day: S (14)

LOCALITY

Latitude: G D 3 4 ° 4 2 ' 4 Ø " (1–8)
Longitude: 1 3 8 ° 4 6 ' 4 2 " (9–15)
Locality Resolution code: 2 (16)
Local Authority code: Ø 7 1 (17–21)
Name of Local Authority (Shire etc.): MUNNO PARA

Nearest named place: N P O N E T R E E H I L L (1–26)
Straight line distance from nearest place (km) (last digit): 1 . 7 (27–31)
Direction from nearest place: N E (32–34) (first letter)

Further details of location: L O S END OF ROAD TO GAWLER (1–36, 37–70)

Reserve or National Park? P R (1–2) — N (3) Y = yes N = no
Reserve/Park Name .....
Reserve number (4–10)
Reserve class (11)

HABITAT

Altitude (m) (last digit): H T 2 5 5 (1–6)
Altitude Resolution Code: 1 (7)

Within 2 km of Coast? N (8) Y = yes N = no
Landform code: F L (9–10)
Aspect of Slope (x x x = no slope) (first letter): X X X (11–13)

Surface Soil code: S (14)
Soil Colour code: B (15)
Vegetation Structure code: W L (16–17)
Vegetation restricted to road verge? Y (18) Y = yes N = no

If "x" (= other) recorded for any of above, please specify,

Signs of Fire? N (19) Y = yes N = no
If yes, approx. number of months ago. (Ø = less than 1 month) (last digit) (20–21)

Dominant species at Record Locality: B. marginata, eucalyptus

BANKSIAS PRESENT

	Name	Species code	Shrub (S) or Tree (T)	Population code	Flower code	New Shoot growth?	Response to fire code	Average Height (metres) (last digit)	Pollinator code	Specify Name of Pollinator if Known
OB (1–2)	B. MARGINATA	M A R (3–6)	T (7)	2 (8)	C (9)	Y (10) Y = yes N = no	(11–12)	4 (13–15)	N (16–18)	(19–21)
OB (1–2)		(3–6)	(7)	(8)	(9)	(10)	(11–12)	(13–15)	(16–18)	(19–21)
OB (1–2)		(3–6)	(7)	(8)	(9)	(10)	(11–12)	(13–15)	(16–18)	(19–21)
OB (1–2)		(3–6)	(7)	(8)	(9)	(10)	(11–12)	(13–15)	(16–18)	(19–21)
OB (1–2)		(3–6)	(7)	(8)	(9)	(10)	(11–12)	(13–15)	(16–18)	(19–21)

BS 1 (1–3) ← Number of Banksia species at this Locality (4–43)

Additional Remarks:



BANKSIA ATLAS — SIGHT RECORD SHEET

Use BLOCK LETTERS to fill in blank boxes ☐ inserting one letter per space.
Shaded boxes ☐ are "for office use only".
On dashed lines ..... use own handwriting.
If in doubt about a record, leave space blank.
Write zero as "Ø", seven as "7", letter i as "I", letter Z as "Z".

Observer: RCLGA (1–5) | State code: SA (6–7) | Date of Observation Yr Mn Dy: 85Ø918 (8–13) | Locality No. for day: T (14)

Map used and scale 1:50000 BAROSSA

LOCALITY

Latitude: GD34°42'23" (1–8) | Longitude: 138°46'34" (9–15) | Locality Resolution code: 2 (16) | Local Authority code: ØØØ71 (17–21) /

Name of Local Authority (Shire etc.): MUNNO PARA

Nearest named place: NP ONE TREE HILL (1–26) | Straight line distance from nearest place (km) (last digit ↓): 2 (27–31) | Direction from nearest place: NE (32–34) / (↑ first letter)

Further details of location (1–70) /: LOS END OF ROAD TO GAWLER NEAR "MILLU NA" (37–70)

PR (1–2) | Reserve or National Park? N (3) Y = yes N = no | Reserve/Park Name ..... | Reserve number (4–10) | Reserve class (11) /

HABITAT

Altitude (m) (last digit ↓): HT 26Ø (1–6) | Altitude Resolution Code: 1 (7)

Within 2 km of Coast? N (8) Y = yes N = no

Landform code: FL (9–10)

Aspect of Slope (x x x = no slope) (first letter →): XXX (11–13)

Surface Soil code: S (14)

Soil Colour code: B (15)

Vegetation Structure code: WL (16–17)

Vegetation restricted to road verge? Y (18) Y = yes N = no

If "x" (= other) recorded for any of above, please specify,

Signs of Fire? N (19) Y = yes N = no

If yes, approx. number of months ago. (Ø = less than 1 month) (last digit) (20–21) /

Dominant species at Record Locality: B. marginata, eucalypts

BANKSIAS PRESENT

	Name	Species code	Shrub (S) or Tree (T)	Population code	Flower code	New Shoot growth?	Response to fire code	Average Height (metres) (last digit ↓)	Pollinator code	Specify Name of Pollinator if Known
OB (1–2)	B. MARGINATA	MAR (3–6)	T (7)	2 (8)	C (9)	Y (10) Y = yes N = no	(11–12)	4 (13–15)	N (16–18)	(19–21) /
OB (1–2)		(3–6)	(7)	(8)	(9)	(10)	(11–12)	(13–15)	(16–18)	(19–21) /
OB (1–2)		(3–6)	(7)	(8)	(9)	(10)	(11–12)	(13–15)	(16–18)	(19–21) /
OB (1–2)		(3–6)	(7)	(8)	(9)	(10)	(11–12)	(13–15)	(16–18)	(19–21) /
OB (1–2)		(3–6)	(7)	(8)	(9)	(10)	(11–12)	(13–15)	(16–18)	(19–21) /

BS 1 (1–3) ← Number of Banksia species at this Locality

(4–43) /

Additional Remarks:



BANKSIA ATLAS — SIGHT RECORD SHEET

Use BLOCK LETTERS to fill in blank boxes ☐ inserting one letter per space.
Shaded boxes ☐ are "for office use only".
On dashed lines ..... use own handwriting.
If in doubt about a record, leave space blank.
Write zero as "Ø", seven as "7", letter i as "I", letter Z as "Z".

Observer: R C L G A (1–5) | State code: S A (6–7) | Date of Observation Yr Mn Dy: 8 5 Ø 9 1 8 (8–13) | Locality No. for day: U (14/)

Map used and scale 1:50000 BAROSSA

LOCALITY

Latitude: G D 3 4 4 2 4 3 (1–8)
Longitude: 1 3 8 4 7 Ø 8 (9–15)
Locality Resolution code: 2 (16)
Local Authority code: Ø 7 1 (17–21 /)
Name of Local Authority (Shire etc.): MUNNO PARA

Nearest named place: N P ONE TREE HILL (1–26)
Straight line distance from nearest place (km) (last digit ↓): 2.2 (27–31)
Direction from nearest place: E N E (32–34 /) (↑ first letter)

Further details of location (1–70 /):
LO ROAD TO PARA WIRRA REC. PARK FROM
ONE TREE HILL

Reserve or National Park? P R (1–2) — N (3) Y = yes N = no
Reserve/Park Name .....
Reserve number (4–10)
Reserve class (11 /)

HABITAT

Altitude (m) (last digit ↓): H T 2 3 Ø (1–6)
Altitude Resolution Code: 1 (7)

Within 2 km of Coast? N (8) Y = yes N = no
Landform code: 9 S (9–10)
Aspect of Slope (x x x = no slope) (first letter →): S E (11–13)

Surface Soil code: A (14)
Soil Colour code: B (15)
Vegetation Structure code: W L (16–17)
Vegetation restricted to road verge? Y (18) Y = yes N = no

If "x" (= other) recorded for any of above, please specify,
clay/sand mix

Signs of Fire? N (19) Y = yes N = no
If yes, approx. number of months ago. (Ø = less than 1 month) (last digit) (20–21 /)

Dominant species at Record Locality: eucalyptus

BANKSIAS PRESENT

	Name	Species code	Shrub (S) or Tree (T)	Popu-lation code	Flower code	New Shoot growth?	Response to fire code	Average Height (metres) (last digit ↓)	Pollinator code	Specify Name of Pollinator if Known
OB (1–2)	B. MARGINATA	M A R (3–6)	T (7)	2 (8)	C (9)	N (10) Y = yes N = no	(11–12)	4 (13–15)	N (16–18)	(19–21 /)
OB (1–2)		(3–6)	(7)	(8)	(9)	(10)	(11–12)	(13–15)	(16–18)	(19–21 /)
OB (1–2)		(3–6)	(7)	(8)	(9)	(10)	(11–12)	(13–15)	(16–18)	(19–21 /)
OB (1–2)		(3–6)	(7)	(8)	(9)	(10)	(11–12)	(13–15)	(16–18)	(19–21 /)
OB (1–2)		(3–6)	(7)	(8)	(9)	(10)	(11–12)	(13–15)	(16–18)	(19–21 /)

BS 1 (1–3) ← Number of Banksia species at this Locality (4–23 / 24–43 /)

Additional Remarks:



BANKSIA ATLAS — SIGHT RECORD SHEET

Use BLOCK LETTERS to fill in blank boxes ☐ inserting one letter per space.
Shaded boxes ☐ are "for office use only".
On dashed lines ..... use own handwriting.
If in doubt about a record, leave space blank.
Write zero as "Ø", seven as "7", letter i as "I", letter Z as "Z".

Observer: R C L G A (1–5) | State code: S A (6–7) | Date of Observation Yr Mn Dy: 8 5 Ø 9 1 7 (8–13) | Locality No. for day: 7 (14/)

Map used and scale 1:50000 BAROSSA

LOCALITY

Latitude: G D 3 4 ° 3 6 ' 4 6 " (1–8)
Longitude: 1 3 8 ° 4 9 ' 5 3 " (9–15)
Locality Resolution code: 2 (16)
Local Authority code: Ø 7 1 (17–21 /)
Name of Local Authority (Shire etc.): MUNNO PARA

Nearest named place: N P S A N D Y C R E E K (1–26)
Straight line distance from nearest place (km) (last digit ↓): 1 . 1 (27–31)
Direction from nearest place: S S E (32–34 /) (↑ first letter)

Further details of location (1–70 /):
L O S W C O R N E R G A W L E R G O L F C O U R S E R O A D
V E R G E

Reserve or National Park? P R (1–2) — N (3) Y = yes N = no
Reserve/Park Name .....
Reserve number (4–10)
Reserve class (11 /)

HABITAT

Altitude (m) (last digit ↓): H T 1 8 Ø (1–6)
Altitude Resolution Code: 1 (7)
Within 2 km of Coast? N (8) Y = yes N = no
Landform code: F L (9–10)
Aspect of Slope (x x x = no slope) (first letter →): X X X (11–13)
Surface Soil code: S (14)
Soil Colour code: W (15)
Vegetation Structure code: W L (16–17)
Vegetation restricted to road verge? Y (18) Y = yes N = no

If "x" (= other) recorded for any of above, please specify,

Signs of Fire? N (19) Y = yes N = no
If yes, approx. number of months ago. (Ø = less than 1 month) (last digit ←) (20 21 /)

Dominant species at Record Locality: eucalyptus, B. marginata

BANKSIAS PRESENT

	Name	Species code (3–6)	Shrub (S) or Tree (T) (7)	Population code (8)	Flower code (9)	New Shoot growth? (10) Y = yes N = no	Response to fire code (11–12)	Average Height (metres) (last digit ↓) (13–15)	Pollinator code (16–18)	Specify Name of Pollinator if Known (19–21 /)
O B (1–2)	B. MARGINATA	M A R	T	2	C	N		9	N	
O B										
O B										
O B										
O B										

B S 1 ← Number of Banksia species at this Locality (1–3)
(4–43 /)

Additional Remarks:



BANKSIA ATLAS — SIGHT RECORD SHEET

Use BLOCK LETTERS to fill in blank boxes ☐ inserting one letter per space.
Shaded boxes ☐ are "for office use only".
On dashed lines ..... use own handwriting.
If in doubt about a record, leave space blank.
Write zero as "Ø", seven as "7", letter i as "I", letter Z as "Z".

Observer: R C L G A (1–5) | State code: S A (6–7) | Date of Observation Yr Mn Dy: 8 5 Ø 9 1 7 (8–13) | Locality No. for day: 8 (14)

Map used and scale: 1:50000 BAROSSA

LOCALITY

Latitude: G D 3 4° 3 6' 4 6" (1–8) | Longitude: 1 3 8° 5 Ø' 1 Ø" (9–15) | Locality Resolution code: 2 (16) | Local Authority code: Ø 7 1 (17–21) /

Name of Local Authority (Shire etc.): MUNNO PARA

Nearest named place: N P S A N D Y C R E E K (1–26)

Straight line distance from nearest place (km) (last digit ↓): 1 . 4 (27–31)

Direction from nearest place: S E (32–34) / (↑ first letter)

Further details of location (1–70 /):
L O D I R T T R A C K V E R G E N E A R S E C O R N E R O F
G A W L E R G O L F C O U R S E

Reserve or National Park? P R (1–2): N (3) Y = yes N = no

Reserve/Park Name: .....

Reserve number (4–10) | Reserve class (11) /

HABITAT

Altitude (m) (last digit ↓): H T 1 9 Ø (1–6)

Altitude Resolution Code: ☐ (7)

Within 2 km of Coast?: N (8) Y = yes N = no

Landform code: F L (9–10)

Aspect of Slope (x x x = no slope) (first letter →): X X X (11–13)

Surface Soil code: S (14)

Soil Colour code: B (15)

Vegetation Structure code: W L (16–17)

Vegetation restricted to road verge?: Y (18) Y = yes N = no

If "x" (= other) recorded for any of above, please specify,

Signs of Fire?: N (19) Y = yes N = no

If yes, approx. number of months ago. (Ø = less than 1 month): ☐☐ ← (last digit) (20–21) /

Dominant species at Record Locality: eucalyptus, B. marginata

BANKSIAS PRESENT

	Name	Species code (3–6)	Shrub (S) or Tree (T) (7)	Population code (8)	Flower code (9)	New Shoot growth? (10) Y = yes N = no	Response to fire code (11–12)	Average Height (metres) (last digit ↓) (13–15)	Pollinator code (16–18)	Specify Name of Pollinator if Known (19–21) /
O B (1–2)	B. MARGINATA	M A R	T	2	A	Y		7	N	
O B										
O B										
O B										
O B										

B S i (1–3) ← Number of Banksia species at this Locality

(4–43 /)

Additional Remarks:



BANKSIA ATLAS — SIGHT RECORD SHEET

Use BLOCK LETTERS to fill in blank boxes ☐ inserting one letter per space.
Shaded boxes ☐ are "for office use only".
On dashed lines.....use own handwriting.
If in doubt about a record, leave space blank.
Write zero as "Ø", seven as "7", letter i as "I", letter Z as "Z".

Observer: RCLGA (1–5) | State code: SA (6–7) | Date of Observation Yr Mn Dy: 85 Ø9 17 (8–13) | Locality No. for day: 9 (14/)

Map used and scale 1:50000 BAROSSA

LOCALITY

Latitude: GD 34° 37' Ø1" (1–8) | Longitude: 138° 5Ø Ø1" (9–15) | Locality Resolution code: 2 (16) | Local Authority code: Ø71 (17–21 /)

Name of Local Authority (Shire etc.): MUNNO PARA

Nearest named place: NP SANDY CREEK (1–26)

Straight line distance from nearest place (km) (last digit ↓): 1.7 (27–31)

Direction from nearest place: SE (32–34 /) (↑ first letter)

Further details of location: LO SANDY CREEK TO COCKATOO VALLEY ROAD VERGE (1–70 /)

Reserve or National Park? PR (1–2) N (3) Y = yes N = no

Reserve/Park Name.....

Reserve number (4–10) | Reserve class (11 /)

HABITAT

Altitude (m) (last digit ↓): HT 19Ø (1–6) | Altitude Resolution Code: 1 (7)

Within 2 km of Coast? N (8) Y = yes N = no

Landform code: FL (9–10)

Aspect of Slope (x x x = no slope) (first letter →): XXX (11–13)

Surface Soil code: S (14)

Soil Colour code: W (15)

Vegetation Structure code: WL (16–17)

Vegetation restricted to road verge? Y (18) Y = yes N = no

If "x" (= other) recorded for any of above, please specify,

Signs of Fire? N (19) Y = yes N = no

If yes, approx. number of months ago. (Ø = less than 1 month) (20 21 /) ←(last digit)

Dominant species at Record Locality: Eucalyptus, B marginata

BANKSIAS PRESENT

	Name	Species code	Shrub (S) or Tree (T)	Population code	Flower code	New Shoot growth? (Y = yes N = no)	Response to fire code	Average Height (metres) (last digit ↓)	Pollinator code	Specify Name of Pollinator if Known
OB (1–2)	B. MARGINATA	MAR (3–6)	T (7)	2 (8)	C (9)	N (10)	(11–12)	7 (13–15)	N (16–18)	(19–21 /)
OB (1–2)		(3–6)	(7)	(8)	(9)	(10)	(11–12)	(13–15)	(16–18)	(19–21 /)
OB (1–2)		(3–6)	(7)	(8)	(9)	(10)	(11–12)	(13–15)	(16–18)	(19–21 /)
OB (1–2)		(3–6)	(7)	(8)	(9)	(10)	(11–12)	(13–15)	(16–18)	(19–21 /)
OB (1–2)		(3–6)	(7)	(8)	(9)	(10)	(11–12)	(13–15)	(16–18)	(19–21 /)

BS 1 (1–3) ←Number of Banksia species at this Locality (4–23 /)

Additional Remarks:



BANKSIA ATLAS — SIGHT RECORD SHEET

Use BLOCK LETTERS to fill in blank boxes ☐ inserting one letter per space.
Shaded boxes ☐ are "for office use only".
On dashed lines ..... use own handwriting.
If in doubt about a record, leave space blank.
Write zero as "Ø", seven as "7", letter i as "I", letter Z as "Z".

Observer: R C L G A (1–5) | State code: S A (6–7) | Date of Observation Yr Mn Dy: 8 5 Ø 9 1 7 (8–13) | Locality No. for day: A (14/)

Map used and scale 1:50 000 BAROSSA

LOCALITY

Latitude: G D 3 4° 3 7′ 1 8″ (1–8)
Longitude: 1 3 8° 5 Ø′ 1 5″ (9–15)
Locality Resolution code: 2 (16)
Local Authority code: Ø 7 1 (17–21 /)
Name of Local Authority (Shire etc.): MUNNO PARA

Nearest named place: N P S A N D Y _ C R E E K (1–26)
Straight line distance from nearest place (km) (last digit ↓): 2 . 3 (27–31)
Direction from nearest place: S E (32–34 /) (↑ first letter)

Further details of location (1–70 /):
L O T I M P A L A _ R D _ J U N C T I O N _ N _ O F _ C O C K A T O O
V A L L E Y _ P O S T _ O F F I C E

Reserve or National Park? P R (1–2) | N (3) Y = yes N = no
Reserve/Park Name .....
Reserve number (4–10)
Reserve class (11 /)

HABITAT

Altitude (m) (last digit ↓): H T _ 1 9 Ø (1–6)
Altitude Resolution Code: 1 (7)
Within 2 km of Coast? N (8) Y = yes N = no
Landform code: F L (9–10)
Aspect of Slope (x x x = no slope) (first letter →): X X X (11–13)
Surface Soil code: S (14)
Soil Colour code: W (15)
Vegetation Structure code: W L (16–17)
Vegetation restricted to road verge? Y (18) Y = yes N = no

If "x" (= other) recorded for any of above, please specify,

Signs of Fire? N (19) Y = yes N = no
If yes, approx. number of months ago. (Ø = less than 1 month) (20 21 /) ← (last digit)

Dominant species at Record Locality: B. marginata, native pines, eucalyptus.

BANKSIAS PRESENT

	Name	Species code (3–6)	Shrub (S) or Tree (T) (7)	Population code (8)	Flower code (9)	New Shoot growth? (10) Y = yes N = no	Response to fire code (11–12)	Average Height (metres) (last digit ↓) (13–15)	Pollinator code (16–18)	Specify Name of Pollinator if Known (19–21 /)
OB (1–2)	B. MARGINATA	M A R	T	2	C	N		7	N	
OB										
OB										
OB										
OB										

BS 1 (1–3) ← Number of Banksia species at this Locality (4–43 /)

Additional Remarks:

BANKSIA ATLAS — SIGHT RECORD SHEET

Use BLOCK LETTERS to fill in blank boxes ☐ inserting one letter per space.
Shaded boxes ☐ are "for office use only".
On dashed lines ..... use own handwriting.
If in doubt about a record, leave space blank.
Write zero as "Ø", seven as "7", letter i as "I", letter Z as "Z".

Observer: R C L G A (1–5) | State code: S A (6–7) | Date of Observation Yr Mn Dy: 8 5 Ø 9 1 7 (8–13) | Locality No. for day: B (14)

Map used and scale: 1:50000 BAROSSA

LOCALITY

Latitude: G D 3 4 ° 3 7 ′ 1 5 ″ (1–8)
Longitude: 1 3 8 5 Ø ′ 4 6 ″ (9–15)
Locality Resolution code: 2 (16)
Local Authority code: Ø 7 1 (17–21)
Name of Local Authority (Shire etc.): MUNNO PARA

Nearest named place: N P S A N D Y C R E E K (1–26)
Straight line distance from nearest place (km) (last digit ↓): 2 . 7 (27–31)
Direction from nearest place: S E (32–34) (↑ first letter)

Further details of location (1–70):
L O T I N D O N U D I S T C A M P A N D R O A D V E R G E S
I N F R O N T O F I T

Reserve or National Park? P R (1–2) — N (3) Y = yes N = no
Reserve/Park Name:
Reserve number (4–10)
Reserve class (11)

HABITAT

Altitude (m) (last digit ↓): H T 2 Ø Ø (1–6)
Altitude Resolution Code: 1 (7)

Within 2 km of Coast? N (8) Y = yes N = no
Landform code: F L (9–10)
Aspect of Slope (x x x = no slope) (first letter →): X X X (11–13)

Surface Soil code: S (14)
Soil Colour code: N (15)
Vegetation Structure code: W L (16–17)
Vegetation restricted to road verge? N (18) Y = yes N = no

If "x" (= other) recorded for any of above, please specify,

Signs of Fire? N (19) Y = yes N = no
If yes, approx. number of months ago. (Ø = less than 1 month) (20–21) (last digit)

Dominant species at Record Locality: B. marginata, blackboys, Cassurina, eucalyptus.

BANKSIAS PRESENT

	Name	Species code	Shrub (S) or Tree (T)	Population code	Flower code	New Shoot growth? (Y = yes N = no)	Response to fire code	Average Height (metres) (last digit ↓)	Pollinator code	Specify Name of Pollinator if Known
O B (1–2)	B. MARGINATA	M A R (3–6)	T (7)	3 (8)	C (9)	N (10)	(11–12)	7 (13–15)	N (16–18)	(19–21)
O B (1–2)		(3–6)	(7)	(8)	(9)	(10)	(11–12)	(13–15)	(16–18)	(19–21)
O B (1–2)		(3–6)	(7)	(8)	(9)	(10)	(11–12)	(13–15)	(16–18)	(19–21)
O B (1–2)		(3–6)	(7)	(8)	(9)	(10)	(11–12)	(13–15)	(16–18)	(19–21)
O B (1–2)		(3–6)	(7)	(8)	(9)	(10)	(11–12)	(13–15)	(16–18)	(19–21)

B S 1 (1–3) ← Number of Banksia species at this Locality

(4–43)

Additional Remarks: Is this your first record sheet from a naturalist camp? That's dedication for you Anne!

BANKSIA ATLAS — SIGHT RECORD SHEET

Use BLOCK LETTERS to fill in blank boxes ☐ inserting one letter per space.
Shaded boxes ☐ are "for office use only".
On dashed lines ..... use own handwriting.
If in doubt about a record, leave space blank.
Write zero as "Ø", seven as "7", letter i as "I", letter Z as "Z".

Observer: R C L G A (1–5) | State code: S A (6–7) | Date of Observation Yr Mn Dy: 8 5 Ø 7 Ø 4 (8–13) | Locality No. for day: 1 (14/)

Map used and scale: 1:50000 TOPO SERIES MONARTO

LOCALITY

Latitude: G D 3 5 ° 1 3 ′ 1 7 ″ (1–8)
Longitude: 1 3 9 ° Ø 5 ′ 1 4 ″ (9–15)
Locality Resolution code: 2 (16)
Local Authority code: Ø 7 3 (17–21 /)
Name of Local Authority (Shire etc.): MURRAY BRIDGE

Nearest named place: N P C A L L I N G T O N (1–26)
Straight line distance from nearest place (km) (last digit ↓): 1 2 • 5 (27–31)
Direction from nearest place: S S E (32–34 /) (↑ first letter)

Further details of location (1–70 /):
L O O N H A R T L E Y T O W E L L I N G T O N R O A D 1 • 7 K
E O F "B R O M L E Y" P R O P E R T Y E N T R A N C E

Reserve or National Park? P R (1–2) — N (3) Y = yes N = no
Reserve/Park Name .....
Reserve number (4–10)
Reserve class (11 /)

HABITAT

Altitude (m) (last digit ↓): H T 8 5 (1–6)
Altitude Resolution Code: 1 (7)
Within 2 km of Coast? N (8) Y = yes N = no
Landform code: F L (9–10)
Aspect of Slope (x x x = no slope) (first letter →): X X X (11–13)
Surface Soil code: S (14)
Soil Colour code: W (15)
Vegetation Structure code: S S (16–17)
Vegetation restricted to road verge? Y (18) Y = yes N = no

If "x" (= other) recorded for any of above, please specify,

Signs of Fire? N (19) Y = yes N = no
If yes, approx. number of months ago. (Ø = less than 1 month) (last digit) (20–21 /)

Dominant species at Record Locality: Leptospermum coriaceum

BANKSIAS PRESENT

	Name	Species code	Shrub (S) or Tree (T)	Population code	Flower code	New Shoot growth?	Response to fire code	Average Height (metres) (last digit ↓)	Pollinator code	Specify Name of Pollinator if Known
OB (1–2)	B. ORNATA	O R N (3–6)	S (7)	1 (8)	F (9)	Y (10) Y = yes N = no	(11–12)	2 • 7 (13–15)	N (16–18)	(19–21 /)
OB (1–2)		(3–6)	(7)	(8)	(9)	(10)	(11–12)	(13–15)	(16–18)	(19–21 /)
OB (1–2)		(3–6)	(7)	(8)	(9)	(10)	(11–12)	(13–15)	(16–18)	(19–21 /)
OB (1–2)		(3–6)	(7)	(8)	(9)	(10)	(11–12)	(13–15)	(16–18)	(19–21 /)
OB (1–2)		(3–6)	(7)	(8)	(9)	(10)	(11–12)	(13–15)	(16–18)	(19–21 /)

BS 1 (1–3) ← Number of Banksia species at this Locality (4–43 /)

Additional Remarks:



BANKSIA ATLAS — SIGHT RECORD SHEET

Use BLOCK LETTERS to fill in blank boxes ☐ inserting one letter per space.
Shaded boxes ☐ are "for office use only".
On dashed lines ..... use own handwriting.
If in doubt about a record, leave space blank.
Write zero as "Ø", seven as "7", letter i as "I", letter Z as "Z".

Observer: R C J G C (1–5) | State code: S A (6–7) | Date of Observation Yr Mn Dy: 8 6 Ø 6 2 6 (8–13) | Locality No. for da: 1 (14/)

Map used and scale: HAMILTON 1:1000000

LOCALITY

Latitude: G D 3 7 Ø 3 Ø Ø (1–8) | Longitude: 1 4 Ø 4 6 Ø Ø (9–15) | Locality Resolution code: 4 (16) | Local Authority code: Ø 7 4 (17–21 /)

Name of Local Authority (Shire etc.): NARACOORTE D.C.

Nearest named place: N P N A R A C O O R T E (1–26)

Straight line distance from nearest place (km) (last digit ↓): 1 2 (27–31) | Direction from nearest place: S S E (32–34 /) (↑ first letter)

Further details of location (1–70 /):
L O A T E N T R A N C E O F N A R A C O O R T E C A V E S C D
N S P K

Reserve or National Park? P R (1–2) | Y (3) Y = yes N = no

Reserve/Park Name: NARACOORTE CAVES Cons PK

Reserve number: C P 8 2 (4–10) | Reserve class (11 /)

HABITAT

Altitude (m) (last digit ↓): H T 1 Ø Ø (1–6) | Altitude Resolution Code: ~~4~~ (7)

Within 2 km of Coast? N (8) Y = yes N = no

Landform code: G S (9–10)

Aspect of Slope (x x x = no slope) (first letter →): W (11–13)

Surface Soil code: S (14) | Soil Colour code: B (15) | Vegetation Structure code: W L (16–17) | Vegetation restricted to road verge? N (18) Y = yes N = no

If "x" (= other) recorded for any of above, please specify,

Signs of Fire? N (19) Y = yes N = no

If yes, approx. number of months ago. (Ø = less than 1 month) (last digit) (20–21 /)

Dominant species at Record Locality: B. MARGINATA

BANKSIAS PRESENT

	Name	Species code	Shrub (S) or Tree (T)	Popu-lation code	Flower code	New Shoot growth? (Y = yes N = no)	Response to fire code	Average Height (metres) (last digit ↓)	Pollinator code	Specify Name of Pollinator if Known
OB (1–2)	B. MARGINATA	M A R (3–6)	T (7)	3 (8)	A (9)	N (10)	(11–12)	3 . 5 (13–15)	1 (16–18)	NEW HOLLAND HONEYEATER (19–21 /)
OB										
OB										
OB										
OB										

BS 1 (1–3) ← Number of Banksia species at this Locality

(4–43 /)

Additional Remarks:



BANKSIA ATLAS — SIGHT RECORD SHEET

Use BLOCK LETTERS to fill in blank boxes ☐ inserting one letter per space.
Shaded boxes ☐ are "for office use only".
On dashed lines ..... use own handwriting.
If in doubt about a record, leave space blank.
Write zero as "Ø", seven as "7", letter i as "I", letter Z as "Z".

Observer: R C P R E (1–5) | State code: S A (6–7) | Date of Observation Yr Mn Dy: 8 6 Ø 2 Ø 1 (8–13) | Locality No. for da: 1 (14/)

Map used and scale: NATMAP 1:100,000 Naracoorte

LOCALITY

Latitude: G D 3 6 ° 4 1 ' 3 Ø " (1–8)
Longitude: 1 4 Ø ° 3 9 ' 3 Ø " (9–15)
Locality Resolution code: 2 (16)
Local Authority code: Ø 7 5 (17–21 /)
Name of Local Authority (Shire etc.): Naracoorte

Nearest named place: N P N A R A C O O R T E (1–26)
Straight line distance from nearest place (km) (last digit ↓): 3 Ø · 5 (27–31)
Direction from nearest place: N N W (32–34 /) (first letter)

Further details of location (1–70 /):
L O J U N C T I O N O F B O R D E R T O W N N A R A C O O R T E
R O A D A N D F R A N C E S R O A D

Reserve or National Park? P R (1–2) | N (3) Y = yes N = no
Reserve/Park Name .....
Reserve number (4–10)
Reserve class (11 /)

HABITAT

Altitude (m) (last digit ↓): H T 8 Ø (1–6)
Altitude Resolution Code: 1 (7)

Within 2 km of Coast? N (8) Y = yes N = no
Landform code: F L (9–10)
Aspect of Slope (x x x = no slope) (first letter →): x x x (11–13)

Surface Soil code: S (14)
Soil Colour code: G (15)
Vegetation Structure code: W L (16–17)
Vegetation restricted to road verge? N (18) Y = yes N = no

If "x" (= other) recorded for any of above, please specify,

Signs of Fire? N (19) Y = yes N = no
If yes, approx. number of months ago. (Ø = less than 1 month) (20–21 /) ←(last digit)

Dominant species at Record Locality: Eucalypts

BANKSIAS PRESENT

	Name	Species code	Shrub (S) or Tree (T)	Popu-lation code	Flower code	New Shoot growth? Y = yes N = no	Response to fire code	Average Height (metres) (last digit ↓)	Pollinator code	Specify Name of Pollinator if Known
O B (1–2)	ornata	O R N (3–6)	S (7)	3 (8)	B (9)	Y (10)	(11–12)	2 (13–15)	(16–18)	(19–21 /)
O B (1–2)	marginata	M A R (3–6)	T (7)	3 (8)	F (9)	Y (10)	(11–12)	3 · 5 (13–15)	1 (16–18)	New Holland Honey Eater (19–21 /)
O B (1–2)		(3–6)	(7)	(8)	(9)	(10)	(11–12)	(13–15)	(16–18)	(19–21 /)
O B (1–2)		(3–6)	(7)	(8)	(9)	(10)	(11–12)	(13–15)	(16–18)	(19–21 /)
O B (1–2)		(3–6)	(7)	(8)	(9)	(10)	(11–12)	(13–15)	(16–18)	(19–21 /)

B S 2 (1–3) ← Number of Banksia species at this Locality
(4–43 /)

Additional Remarks:

BANKSIA ATLAS — SIGHT RECORD SHEET

Use BLOCK LETTERS to fill in blank boxes ☐ inserting one letter per space.
Shaded boxes ☐ are "for office use only".
On dashed lines ..... use own handwriting.
If in doubt about a record, leave space blank.
Write zero as "Ø", seven as "7", letter i as "I", letter Z as "Z".

Observer: RCPRE (1–5) | State code: SA (6–7) | Date of Observation Yr Mn Dy: 86Ø5Ø3 (8–13) | Locality No. for da: H (14/)

Map used and scale: 7024 Naracoorte 1:100,000

LOCALITY

Latitude: GD 36°48'35" (1–8) | Longitude: 140°41'30" (9–15) | Locality Resolution code: 2 (16) | Local Authority code: Ø74 (17–21/)

Name of Local Authority (Shire etc.): Naracoorte DC

Nearest named place: NP NAMED ON MAP GRASS TREE (1–26)

Straight line distance from nearest place (km) (last digit): Ø (27–31) | Direction from nearest place: (32–34/) (first letter)

Further details of location (1–70/):
LO 2·2 KMS EAST OF NARACOORTE BORDER
OWN ROAD

Reserve or National Park? PR (1–2) | Y (3) Y = yes N = no

Reserve/Park Name: GRASS TREE Cons. Park

Reserve number: CP178 (4–10) | Reserve class (11/)

HABITAT

Altitude (m) (last digit): HT 8Ø (1–6) | Altitude Resolution Code: 1 (7)

Within 2 km of Coast? N (8) Y = yes N = no

Landform code: GS (9–10)

Aspect of Slope (x x x = no slope) (first letter): (11–13)

Surface Soil code: S (14)

Soil Colour code: W (15)

Vegetation Structure code: WL (16–17)

Vegetation restricted to road verge? N (18) Y = yes N = no

If "x" (= other) recorded for any of above, please specify,
Sand dunes

Signs of Fire? N (19) Y = yes N = no

If yes, approx. number of months ago. (Ø = less than 1 month) (last digit): (20–21/)

Dominant species at Record Locality: Euc. baxteri
Banksia, Xanthorrhea

BANKSIAS PRESENT

	Name	Species code	Shrub (S) or Tree (T)	Popu-lation code	Flower code	New Shoot growth? Y = yes N = no	Response to fire code	Average Height (metres) (last digit)	Pollinator code	Specify Name of Pollinator if Known
OB (1–2)	B. ornata	ORN (3–6)	S (7)	3 (8)	F (9)	N (10)	(11–12)	2 (13–15)	(16–18)	(19–21/)
OB (1–2)		(3–6)	(7)	(8)	(9)	(10)	(11–12)	(13–15)	(16–18)	(19–21/)
OB (1–2)		(3–6)	(7)	(8)	(9)	(10)	(11–12)	(13–15)	(16–18)	(19–21/)
OB (1–2)		(3–6)	(7)	(8)	(9)	(10)	(11–12)	(13–15)	(16–18)	(19–21/)
OB (1–2)		(3–6)	(7)	(8)	(9)	(10)	(11–12)	(13–15)	(16–18)	(19–21/)

BS 1 (1–3) ← Number of Banksia species at this Locality

(4–43/)

Additional Remarks: Small Park of 16 ha to preserve Xanthorrhea australis, also containing dense stand of B. ornata, which is probably last remaining B. ornata in locality previously covered by them, now cleared land.



BANKSIA ATLAS — SIGHT RECORD SHEET

Use BLOCK LETTERS to fill in blank boxes ☐ inserting one letter per space.
Shaded boxes ☐ are "for office use only".
On dashed lines..... .....use own handwriting.
If in doubt about a record, leave space blank.
Write zero as "Ø", seven as "7", letter i as "I", letter Z as "Z".

Observer: RCPRE (1–5) | State code: SA (6–7) | Date of Observation Yr Mn Dy: 86ØØ2 19 (8–13) | Locality No. for day: 8 (14)

Map used and scale 1:100,000 Lucindale

LOCALITY

Latitude: GD 36 43 48 (1–8) | Longitude: 140 27 15 (9–15) | Locality Resolution code: 2 (16) | Local Authority code: ØØ75 (17–21) | Name of Local Authority (Shire etc.): Naracoorte

Nearest named place: NP WOOLUMBOOL HS (1–26) | Straight line distance from nearest place (km) (last digit ↓): 5 (27–31) | Direction from nearest place: SE (32–34) (↑ first letter)

Further details of location: LO EAST SIDE OF HARPERS RANGE RD (1–36)

Reserve or National Park? PR: N (1–3) Y = yes N = no | Reserve/Park Name..... | Reserve number (4–10) | Reserve class (11)

HABITAT

Altitude (m) (last digit ↓): HT 5Ø (1–6) | Altitude Resolution Code: 1 (7)

Within 2 km of Coast? N (8) Y = yes N = no | Landform code: GS (9–10) | Aspect of Slope (x x x = no slope) (first letter): E (11–13)

Surface Soil code: S (14) | Soil Colour code: G (15) | Vegetation Structure code: WL (16–17) | Vegetation restricted to road verge? N (18) Y = yes N = no

If "x" (= other) recorded for any of above, please specify,

Signs of Fire? N (19) Y = yes N = no | If yes, approx. number of months ago. (Ø = less than 1 month) (last digit) (20–21)

Dominant species at Record Locality: Euc. fascicularis

BANKSIAS PRESENT

	Name	Species code (3–6)	Shrub (S) or Tree (T) (7)	Population code (8)	Flower code (9)	New Shoot growth? (10) Y = yes N = no	Response to fire code (11–12)	Average Height (metres) (last digit ↓) (13–15)	Pollinator code (16–18)	Specify Name of Pollinator if Known (19–21)
OB (1–2)	B. marginata	MAR	T	2	F	N		4	1	Wattle birds
OB (1–2)	B ornata	ORN	S	3	F	N		2		
OB (1–2)										
OB (1–2)										
OB (1–2)										

BS 2 (1–3) ← Number of Banksia species at this Locality (4–43)

Additional Remarks: B. ornata on top of rise and B. marginata at and near bottom of slope.



BANKSIA ATLAS — SIGHT RECORD SHEET

Use BLOCK LETTERS to fill in blank boxes ☐ inserting one letter per space.
Shaded boxes ☐ are "for office use only".
On dashed lines ..... use own handwriting.
If in doubt about a record, leave space blank.
Write zero as "Ø", seven as "7", letter i as "I", letter Z as "Z".

Observer: R C P R E (1–5) | State code: S A (6–7) | Date of Observation Yr Mn Dy: 8 6 Ø 2 1 9 (8–13) | Locality No. for day: 9 (14)

Map used and scale 1:100,000 Lucindale

LOCALITY

Latitude: G D 3 6 4 3 1 Ø″ (1–8) | Longitude: 1 4 Ø 2 6′ Ø Ø″ (9–15) | Locality Resolution code: 2 (16) | Local Authority code: Ø 7 5 (17–21) /

Name of Local Authority (Shire etc.): Naracoorte

Nearest named place: N P W O O L U M B O O L H S (1–26)

Straight line distance from nearest place (km) (last digit ↓): 3 . 2 (27–31)

Direction from nearest place: S S E (32–34) / (↑ first letter)

Further details of location: L O W E S T O F L O C H A B E R N O R T H R D (1–36)

Reserve or National Park? P R (1–2) | Y (3) Y = yes N = no

Reserve/Park Name: TALAPAR Cons. Park

Reserve number: C P 1 5 8 (4–10) | Reserve class (11) /

HABITAT

Altitude (m) (last digit ↓): H T 3 4 (1–6)

Altitude Resolution Code: 1 (7)

Within 2 km of Coast? N (8) Y = yes N = no

Landform code: F L (9–10)

Aspect of Slope (x x x = no slope) (first letter →): x x x (11–13)

Surface Soil code: S (14)

Soil Colour code: W (15)

Vegetation Structure code: W L (16–17)

Vegetation restricted to road verge? N (18) Y = yes N = no

If "x" (= other) recorded for any of above, please specify,

Signs of Fire? N (19) Y = yes N = no

If yes, approx. number of months ago. (Ø = less than 1 month) (last digit ←): (20–21) /

Dominant species at Record Locality: Eucalypts

BANKSIAS PRESENT

	Name	Species code (3–6)	Shrub (S) or Tree (T) (7)	Population code (8)	Flower code (9)	New Shoot growth? (10) Y = yes N = no	Response to fire code (11–12)	Average Height (metres) (last digit ↓) (13–15)	Pollinator code (16–18)	Specify Name of Pollinator if Known (19–21) /
O B (1–2)	B marginata	M A R	S	3	F	N		1		
O B (1–2)	B. ornata	O R N	S	3	F	N		1 . 5		
O B (1–2)										
O B (1–2)										
O B (1–2)										

B S 2 (1–3) ← Number of Banksia species at this Locality

Additional Remarks: This is recording of western end of recording bounded by PRESA86Ø219 9, PRESA86Ø219A. PRESA86Ø219B. See attached map

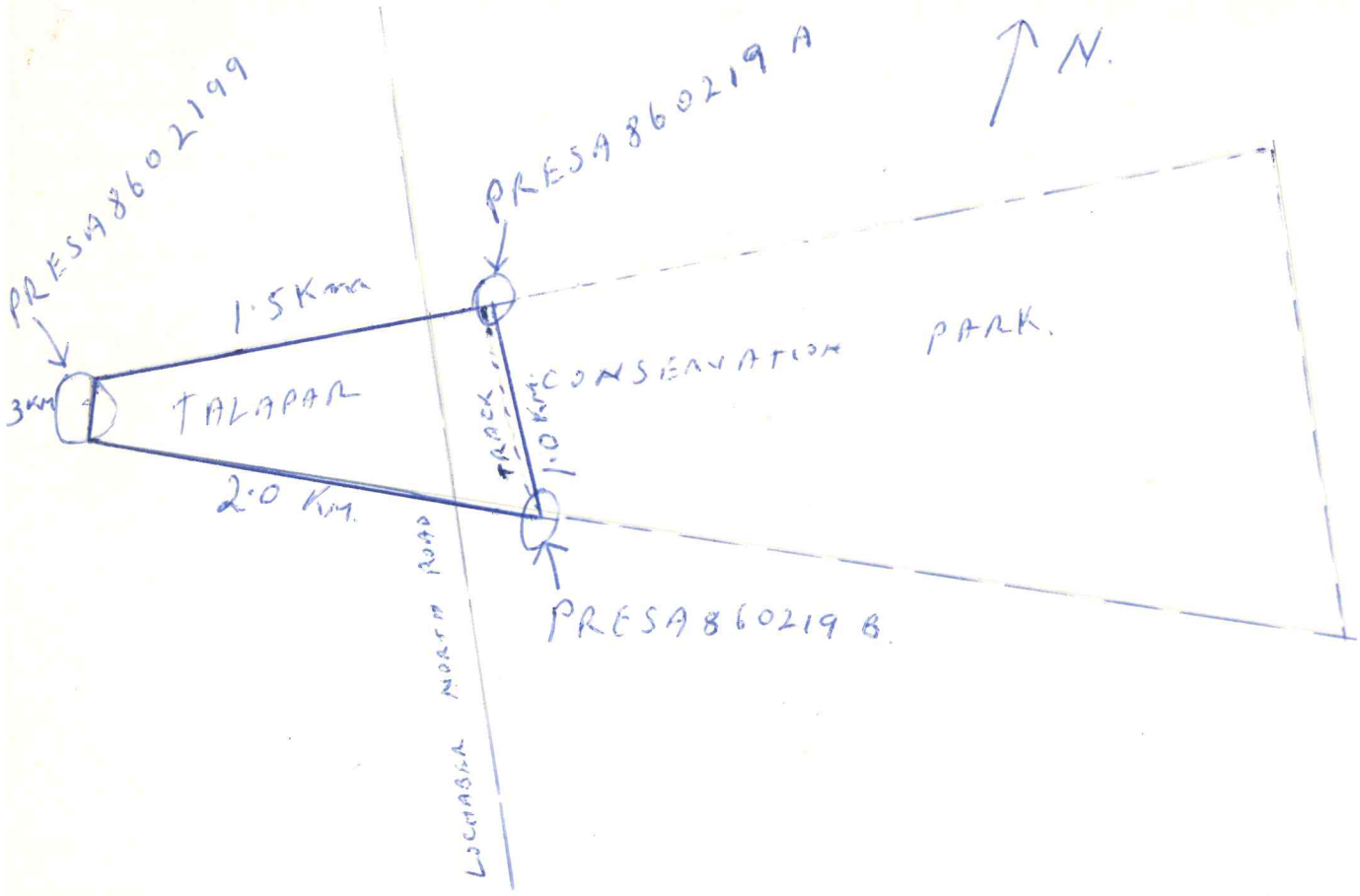
PRESA8602199
PRESA860219 A
N.
1.5Kma
3KM
TALAPAR
CONSERVATION PARK.
TRACK
1.0 KM
2.0 KM.
PRESA860219 B.
LOCHABER NORTH ROAD

BANKSIA ATLAS — SIGHT RECORD SHEET

Use BLOCK LETTERS to fill in blank boxes ☐ inserting one letter per space.
Shaded boxes ☐ are "for office use only".
On dashed lines ..... use own handwriting.
If in doubt about a record, leave space blank.
Write zero as "Ø", seven as "7", letter i as "I", letter Z as "Z".

Observer: R C P R E (1–5) | State code: S A (6–7) | Date of Observation Yr Mn Dy: 8 6 Ø 2 1 9 (8–13) | Locality No. for day: A (14)

Map used and scale: 1:100,000 Lucindale

LOCALITY

Latitude: G D 3 6 4 2 5 Ø (1–8)
Longitude: 1 4 Ø 2 6 5 Ø (9–15)
Locality Resolution code: 2 (16)
Local Authority code: Ø 7 5 (17–21)
Name of Local Authority (Shire etc.): Naracoorte
Nearest named place: N P W O O L U M B O O L H S (1–26)
Straight line distance from nearest place (km) (last digit ↓): 3.2 (27–31)
Direction from nearest place: S E (32–34) (first letter)
Further details of location: L O EASTERN SIDE LOCHABER NORTH RD (1–70)
Reserve or National Park? P R (1–2) Y (3) Y = yes N = no
Reserve/Park Name: TALAPAR Conservation Park
Reserve number: C P 1 5 8 (4–10)
Reserve class: (11)

HABITAT

Altitude (m) (last digit ↓): H T 5 5 (1–6)
Altitude Resolution Code: I (7)
Within 2 km of Coast? N (8) Y = yes N = no
Landform code: F L (9–10)
Aspect of Slope (x x x = no slope) (first letter): x x x (11–13)
Surface Soil code: S (14)
Soil Colour code: W (15)
Vegetation Structure code: W L (16–17)
Vegetation restricted to road verge? N (18) Y = yes N = no
If "x" (= other) recorded for any of above, please specify,
Signs of Fire? N (19) Y = yes N = no
If yes, approx. number of months ago. (Ø = less than 1 month) (last digit) (20–21)
Dominant species at Record Locality: Eucalyptus fasciculosa, Euc. baxteri

BANKSIAS PRESENT

	Name	Species code	Shrub (S) or Tree (T)	Population code	Flower code	New Shoot growth? Y = yes N = no	Response to fire code	Average Height (metres) (last digit ↓)	Pollinator code	Specify Name of Pollinator if Known
OB (1–2)	B. marginata	M A R (3–6)	S (7)	3 (8)	F (9)	N (10)	(11–12)	1 (13–15)	(16–18)	(19–21)
OB (1–2)	B ornata	O R N (3–6)	S (7)	3 (8)	F (9)	N (10)	(11–12)	1.5 (13–15)	(16–18)	(19–21)
OB (1–2)		(3–6)	(7)	(8)	(9)	(10)	(11–12)	(13–15)	(16–18)	(19–21)
OB (1–2)		(3–6)	(7)	(8)	(9)	(10)	(11–12)	(13–15)	(16–18)	(19–21)
OB (1–2)		(3–6)	(7)	(8)	(9)	(10)	(11–12)	(13–15)	(16–18)	(19–21)

BS 2 (1–3) ← Number of Banksia species at this Locality (4–43)

Additional Remarks: This is a recording of Western end of recorded site, bounded by PRESA86Ø219 PRESA86Ø219A, PRESA86Ø219B

BANKSIA ATLAS — SIGHT RECORD SHEET

Use BLOCK LETTERS to fill in blank boxes ☐ inserting one letter per space.
Shaded boxes ☐ are "for office use only".
On dashed lines ..... use own handwriting.
If in doubt about a record, leave space blank.
Write zero as "Ø", seven as "7", letter i as "I", letter Z as "Z".

Observer: R C P R E (1 2 3 4 5) | State code: S A (6 7) | Date of Observation Yr Mn Dy: 8 6 Ø 2 1 9 (8 9 10 11 12 13) | Locality No. for day: B (14)

Map used and scale 1:100,000 Lucindale

LOCALITY

Latitude: G D 3 6 4 3 2 Ø (1 2 3 4 5 6 7 8)
Longitude: 1 4 Ø 2 7 1 2 (9 10 11 12 13 14 15)
Locality Resolution code: 2 (16)
Local Authority code: Ø 7 5 (17 18 19 20 21)
Name of Local Authority (Shire etc.): Naracoorte
Straight line distance from nearest place (km) (last digit ↓): 4.2 (27 28 29 30 31)
Direction from nearest place: S E (32 33 34) (↑ first letter)
Nearest named place: N P W O O L U M B O O L H S (1 2 3 4 5 6 7 8 9 10 11 12 13 14 15 16 17 18 19 20 21 22 23 24 25 26)
Further details of location: L O E A S T E R N S I D E L O C H E R N O R T H R D (1 2 3 4 5 6 7 8 9 10 11 12 13 14 15 16 17 18 19 20 21 22 23 24 25 26 27 28 29 30 31 32 33 34 35 36 / 37 38 39 40 41 42 43 44 45 46 47 48 49 50 51 52 53 54 55 56 57 58 59 60 61 62 63 64 65 66 67 68 69 70)
Reserve or National Park? P R (1 2) — Y (3) Y = yes N = no
Reserve/Park Name: Talapar Cons. Park
Reserve number: C P 1 5 8 (4 5 6 7 8 9 10)
Reserve class: (11)

HABITAT

Altitude (m) (last digit ↓): H T 5 5 (1 2 3 4 5 6)
Altitude Resolution Code: i (7)
Within 2 km of Coast? N (8) Y = yes N = no
Landform code: F L (9 10)
Aspect of Slope (x x x = no slope) (first letter →): x x x (11 12 13)
Surface Soil code: S (14)
Soil Colour code: G (15)
Vegetation Structure code: W L (16 17)
Vegetation restricted to road verge? N (18) Y = yes N = no
If "x" (= other) recorded for any of above, please specify,
Signs of Fire? N (19) Y = yes N = no
If yes, approx. number of months ago. (Ø = less than 1 month) (last digit) (20 21)
Dominant species at Record Locality: Eucalypts

BANKSIAS PRESENT

	Name	Species code	Shrub (S) or Tree (T)	Popu-lation code	Flower code	New Shoot growth? Y = yes N = no	Response to fire code	Average Height (metres) (last digit ↓)	Pollinator code	Specify Name of Pollinator if Known
O B (1 2)	B. marginata	M A R (3 4 5 6)	S (7)	3 (8)	F (9)	N (10)	(11 12)	1 (13 14 15)	(16 17 18)	(19 20 21)
O B (1 2)	B. ornata	O R N (3 4 5 6)	S (7)	3 (8)	F (9)	N (10)	(11 12)	1.5 (13 14 15)	(16 17 18)	(19 20 21)
O B (1 2)		(3 4 5 6)	(7)	(8)	(9)	(10)	(11 12)	(13 14 15)	(16 17 18)	(19 20 21)
O B (1 2)		(3 4 5 6)	(7)	(8)	(9)	(10)	(11 12)	(13 14 15)	(16 17 18)	(19 20 21)
O B (1 2)		(3 4 5 6)	(7)	(8)	(9)	(10)	(11 12)	(13 14 15)	(16 17 18)	(19 20 21)

B S 2 ← Number of Banksia species at this Locality (1 2 3)
(4 5 6 7 8 9 10 11 12 13 14 15 16 17 18 19 20 21 22 23 / 24 25 26 27 28 29 30 31 32 33 34 35 36 37 38 39 40 41 42 43)

Additional Remarks: 3/10 Km in from Road 5 large plants of orange form of B. ornata. This recording of South eastern corner of recorded site, bounded by PRESA86Ø219, PRESA86Ø219A, PRESA86Ø219B

A45



BANKSIA ATLAS — SIGHT RECORD SHEET

Use BLOCK LETTERS to fill in blank boxes ☐ inserting one letter per space.
Shaded boxes ☐ are "for office use only".
On dashed lines ..... use own handwriting.
If in doubt about a record, leave space blank.
Write zero as "Ø", seven as "7", letter i as "I", letter Z as "Z".

Observer: R C P R E (1–5) | State code: S A (6–7) | Date of Observation Yr Mn Dy: 8 6 Ø 2 1 9 (8–13) | Locality No. for day: C (14)

Map used and scale 1 : 100,000 Lucindale

LOCALITY

Latitude: G D 3 6° 4 2' 1 5" (1–8)
Longitude: 1 4 Ø° 2 6' 2 Ø" (9–15)
Locality Resolution code: 2 (16)
Local Authority code: Ø 7 5 (17–21)
Name of Local Authority (Shire etc.): Naracoorte
Straight line distance from nearest place (km) (last digit ↓): 1.5 (27–31)
Direction from nearest place: S E (32–34) (first letter)
Nearest named place: N P W O O L U M B O O L H S (1–26)
Further details of location: L O A L O N G R O A D S I D E O F L O C A T R. N O R T H R D (1–70)
Reserve or National Park? P R (1–2) | N (3) Y = yes N = no
Reserve/Park Name .....
Reserve number (4–10)
Reserve class (11)

HABITAT

Altitude (m) (last digit ↓): H T 5 Ø (1–6)
Altitude Resolution Code: 1 (7)
Within 2 km of Coast? N (8) Y = yes N = no
Landform code: F L (9–10)
Aspect of Slope (x x x = no slope) (first letter): x x x (11–13)
Surface Soil code: S (14)
Soil Colour code: W (15)
Vegetation Structure code: W L (16–17)
Vegetation restricted to road verge? Y (18) Y = yes N = no
If "x" (= other) recorded for any of above, please specify,
Signs of Fire? N (19) Y = yes N = no
If yes, approx. number of months ago. (Ø = less than 1 month) (last digit) (20–21)
Dominant species at Record Locality: Euc. fasciculosa, Banksia ornata

BANKSIAS PRESENT

	Name	Species code	Shrub (S) or Tree (T)	Population code	Flower code	New Shoot growth? (Y = yes N = no)	Response to fire code	Average Height (metres) (last digit ↓)	Pollinator code	Specify Name of Pollinator if Known
O B (1–2)	B. ornata	O R N (3–6)	S (7)	3 (8)	B (9)	N (10)	(11–12)	1.5 (13–15)	(16–18)	(19–21)
O B (1–2)		(3–6)	(7)	(8)	(9)	(10)	(11–12)	(13–15)	(16–18)	(19–21)
O B (1–2)		(3–6)	(7)	(8)	(9)	(10)	(11–12)	(13–15)	(16–18)	(19–21)
O B (1–2)		(3–6)	(7)	(8)	(9)	(10)	(11–12)	(13–15)	(16–18)	(19–21)
O B (1–2)		(3–6)	(7)	(8)	(9)	(10)	(11–12)	(13–15)	(16–18)	(19–21)

B S 1 (1–3) ← Number of Banksia species at this Locality (4–43)

Additional Remarks:

BANKSIA ATLAS — SIGHT RECORD SHEET

Use BLOCK LETTERS to fill in blank boxes ☐ inserting one letter per space.
Shaded boxes ☐ are "for office use only".
On dashed lines ..... use own handwriting.
If in doubt about a record, leave space blank.
Write zero as "Ø", seven as "7", letter i as "I", letter Z as "Z".

Map used and scale NARACOORTE 7024 1: 100,000

Observer	State code	Date of Observation Yr Mn Dy	Locality No. for day
RCPRE	SA	86Ø419	1

LOCALITY

Latitude: GD 36° 43' 45"
Longitude: 140° 43' 40"
Locality Resolution code: 2
Local Authority code: Ø74
Name of Local Authority (Shire etc.): Naracoorte.

Nearest named place: NP ALLANDALE HOMESTEAD
Straight line distance from nearest place (km) (last digit ↓): 4.2
Direction from nearest place: NNE (↑first letter)

Further details of location: LO JUNCTION CADGEE AND CONKAR ROADS

Reserve or National Park? PR N (Y = yes, N = no)
Reserve/Park Name
Reserve number
Reserve class

HABITAT

Altitude (m) (last digit ↓): HT 9Ø
Altitude Resolution Code: 1
Within 2 km of Coast? N (Y = yes, N = no)
Landform code: GS
Aspect of Slope (x x x = no slope) (first letter)
Surface Soil code: S
Soil Colour code: W
Vegetation Structure code: WL
Vegetation restricted to road verge? N (Y = yes, N = no)

If "x" (= other) recorded for any of above, please specify,
Sand dune

Signs of Fire? N (Y = yes, N = no)
If yes, approx. number of months ago. (Ø = less than 1 month) (last digit)

Dominant species at Record Locality:
E. baxteri & Banksia ornata

BANKSIAS PRESENT

Name	Species code	Shrub (S) or Tree (T)	Population code	Flower code	New Shoot growth? (Y = yes, N = no)	Response to fire code	Average Height (metres) (last digit ↓)	Pollinator code	Specify Name of Pollinator if Known
OB B. ORNATA.	ORN	S	3	F	N	. .	2		
OB									
OB									
OB									
OB									

BS 1 ← Number of Banksia species at this Locality

Additional Remarks: This area appears to be about the only stand remaining in an area, which would have all been B. ornata before clearance.

A45



BANKSIA ATLAS — SIGHT RECORD SHEET

Use BLOCK LETTERS to fill in blank boxes ☐ inserting one letter per space.
Shaded boxes ☐ are "for office use only".
On dashed lines ..... use own handwriting.
If in doubt about a record, leave space blank.
Write zero as "Ø", seven as "7", letter i as "I", letter Z as "Z".

Map used and scale ~~READERS DIGEST ATLAS OF AUST SCALE 1:1000,000~~ NARACOORTE 1:250:000

Observer: R C T T B (1–5) | State code: S A (6–7) | Date of Observation Yr Mn Dy: 8 5 1 1 1 4 (8–13) | Locality No. for da: 1 (14)

LOCALITY

Latitude: G D 3 6 4 Ø Ø Ø (1–8) | Longitude: 1 4 Ø 4 Ø Ø Ø (9–15) | Locality Resolution code: 4 4 (16) | Local Authority code: Ø 7 4 (17–21) /

Name of Local Authority (Shire etc.): NARACOORTE

Nearest named place: N P N A R A C O O R T E (1–26)

Straight line distance from nearest place (km) (last digit ↓): 3 3 (27–31)

Direction from nearest place: N N W (32–34) / (↑ first letter)

Further details of location (1–70):
L O 2 K M N O R T H O F M O R A M B R O C R E E K O N R I
G H T S I D E O F B O R D E R T O W N N A R A C O O R T E R.

Reserve or National Park? P R (1–2) | N (3) Y = yes N = no

Reserve/Park Name .....

Reserve number (4–10) | Reserve class (11) /

HABITAT

Altitude (m) (last digit ↓): H T 9 Ø (1–6)

Altitude Resolution Code: 4 1 (7)

Within 2 km of Coast? N (8) Y = yes N = no

Landform code: F L (9–10)

Aspect of Slope (x x x = no slope) (first letter): X X X (11–13)

Surface Soil code: S (14)

Soil Colour code: G (15)

Vegetation Structure code: W L (16–17)

Vegetation restricted to road verge? N (18) Y = yes N = no

If "x" (= other) recorded for any of above, please specify,

Signs of Fire? N (19) Y = yes N = no

If yes, approx. number of months ago. (Ø = less than 1 month) (last digit) (20–21) /

Dominant species at Record Locality: Stringbark (Euc. baxteri) blackboys

BANKSIAS PRESENT

	Name	Species code (3–6)	Shrub (S) or Tree (T) (7)	Population code (8)	Flower code (9)	New Shoot growth? (10) Y = yes N = no	Response to fire code (11–12)	Average Height (metres) (last digit ↓) (13–15)	Pollinator code (16–18)	Specify Name of Pollinator if Known (19–21) /
O B (1–2)	B. ORNATA	O R N	5	3	B	Y		2		
O B (1–2)	B. MARGINATA	M A R	S	3	B	Y		1		
O B (1–2)										
O B (1–2)										
O B (1–2)										

B S 2 ← Number of Banksia species at this Locality (1–3)

Additional Remarks (4–43 /): Rain fall much greater, about 500mm onwards going further south
B. ornata usually of good form while B. marginata much smaller usually and of poor stunted form less than a metre
Blackboys 1-2m in height take place of the dry heath yaccas as the area becomes wetter.



BANKSIA ATLAS — SIGHT RECORD SHEET

WRC 110

Use BLOCK LETTERS to fill in blank boxes ☐ inserting one letter per space.
Shaded boxes ☐ are "for office use only".
On dashed lines ..... use own handwriting.
If in doubt about a record, leave space blank.
Write zero as "Ø", seven as "7", letter i as "I", letter Z as "Z".

WD02-71
V36+.19-

Map used and scale ~~READERS DIGEST ATLAS OF AUSTRALIA 1:1000000~~ NARACOORTE 1:250:000

Observer	State code	Date of Observation Yr	Mn	Dy	Locality No. for da
R C T T B	S A	8 5	1 1	1 4	2

HABITAT

Altitude (m) (last digit ↓): H T 9 Ø

Altitude Resolution Code: ~~4~~ 1

Within 2 km of Coast? N (Y = yes, N = no)

Landform code: G S

Aspect of Slope (x x x = no slope) (first letter): S

Surface Soil code: S

Soil Colour code: G

Vegetation Structure code: W L

Vegetation restricted to road verge? N (Y = yes, N = no)

If "x" (= other) recorded for any of above, please specify,

Signs of Fire? N (Y = yes, N = no)

If yes, approx. number of months ago. (Ø = less than 1 month) (last digit)

Dominant species at Record Locality: Stringbark, Pink Gum, Red Gum, B. Marginata. Bracken Fern.

LOCALITY

Latitude: G D 3 6 4 1 Ø Ø

Longitude: 1 4 Ø 3 9 Ø Ø

Locality Resolution code: ~~4~~ 4

Local Authority code: Ø 7 4

Name of Local Authority (Shire etc.): NARACOORTE.

Nearest named place: N P N A R A C O O R T E

Straight line distance from nearest place (km) (last digit ↓): 3 2

Direction from nearest place: N N W (first letter)

Further details of location: L O NORTH SIDE OF NARACOORTE RD FROM T JUNCTION ALONG SIDE MORAMBRO CREEK

Reserve or National Park? P R Y (Y = yes, N = no)

Reserve/Park Name: Morambro Creek Reserve.

Reserve number:

Reserve class:

BANKSIAS PRESENT

	Name	Species code	Shrub (S) or Tree (T)	Population code	Flower code	New Shoot growth?	Response to fire code	Average Height (metres) (last digit ↓)	Pollinator code	Specify Name of Pollinator if Known
O B	B. ORNATA	O R N	S	1	A	Y (Y = yes, N = no)		2		
O B	B. MARGINATA	M A R	T	3	A	Y		5	1	New Holland Honeyeater
O B										
O B										
O B										

B S 2 ← Number of Banksia species at this Locality

Additional Remarks: B. ornata and B. Marginata growing near water course much wetter on well drained soil rising above creek. B. Marginata much more common and grows as a tree while B. ornata is less frequent and perhaps not tolerating the wet as well. Red gum line the water course. This area is known as the Gap, ~~be as~~ the Rainfall increases from here to Naracoorte.

A45

BANKSIA ATLAS — SIGHT RECORD SHEET

Use BLOCK LETTERS to fill in blank boxes ☐ inserting one letter per space.
Shaded boxes ☐ are "for office use only".
On dashed lines ..... use own handwriting.
If in doubt about a record, leave space blank.
Write zero as "Ø", seven as "7", letter i as "I", letter Z as "Z".

162
WD21-65
V30-64

Map used and scale NATIONAL TOPOGRAPHIC 1:250,000 SHEET SJ54-6 "PENOLA"

Observer: R C G V C (1–5) | State code: S A (6–7) | Date of Observation Yr Mn Dy: 8 6 Ø 7 2 3 (8–13) | Locality No. for day: 1 (14)

LOCALITY

Latitude: G D 3 7 Ø 2 Ø 5 (1–8)
Longitude: 1 4 Ø 4 7 4 5 (9–15)
Locality Resolution code: 2 (16)
Local Authority code: Ø 7 4 (17–21)
Name of Local Authority (Shire etc.): NARACOORTE DISTRICT COUNCIL

Nearest named place: N P B L A N C H E C A V E (1–26)
Straight line distance from nearest place (km) (last digit): Ø (27–31)
Direction from nearest place: (32–34) (first letter)

Further details of location: L O N A R A C O O R T E CAVES CONSERVATION PARK / HEAD QUARTERS (1–70)

Reserve or National Park? P R (1–2): Y (3) Y = yes N = no
Reserve/Park Name: NARACOORTE CAVES CONSERVATION PARK
Reserve number: C P 8 2 (4–10)
Reserve class: (11)

HABITAT

Altitude (m) (last digit ↓): H T 1 Ø Ø (1–6)
Altitude Resolution Code: 3 (7)
Within 2 km of Coast?: N (8) Y = yes N = no
Landform code: F L (9–10)
Aspect of Slope (x x x = no slope) (first letter): X X X (11–13)
Surface Soil code: N (14)
Soil Colour code: G (15)
Vegetation Structure code: W L (16–17)
Vegetation restricted to road verge?: N (18) Y = yes N = no

If "x" (= other) recorded for any of above, please specify,

Signs of Fire?: N (19) Y = yes N = no
If yes, approx. number of months ago. (Ø = less than 1 month) (last digit): (20–21)
Dominant species at Record Locality: B MARGINATA.

BANKSIAS PRESENT

	Name	Species code	Shrub (S) or Tree (T)	Population code	Flower code	New Shoot growth?	Response to fire code	Average Height (metres) (last digit ↓)	Pollinator code	Specify Name of Pollinator if Known
OB (1–2)	B MARGINATA.	M A R (3–6)	T (7)	2 (8)	A (9)	N (10) Y = yes N = no	(11–12)	4 . 5 (13–15)	N (16–18)	(19–21)
OB										
OB										
OB										
OB										

BS 1 (1–3) ← Number of Banksia species at this Locality (4–43)

Additional Remarks:

✓

A45



BANKSIA ATLAS — SIGHT RECORD SHEET

Use BLOCK LETTERS to fill in blank boxes ☐ inserting one letter per space.
Shaded boxes ☐ are "for office use only".
On dashed lines ..... use own handwriting.
If in doubt about a record, leave space blank.
Write zero as "Ø", seven as "7", letter i as "I", letter Z as "Z".

Map used and scale: Natmap 1:100,000 Penola

Observer	State code	Date of Observation (Yr Mn Dy)	Locality No. for day
RCPRE	SA	86 02 02	A

LOCALITY

Latitude	Longitude	Locality Resolution code	Local Authority code	Name of Local Authority (Shire etc.)
GD 37°00'20"	140°04'00"	2	075	Naracoorte

Nearest named place: NP NARACOORTE

Straight line distance from nearest place (km) (last digit ↓): 16

Direction from nearest place: WSW (↑ first letter)

Further details of location: LO 16KM FROM NARACOORTE ON LUCINDALE ROAD

Reserve or National Park? PR N (Y = yes, N = no)

Reserve/Park Name:

Reserve number:

Reserve class:

HABITAT

Altitude (m) (last digit ↓): HT 30

Altitude Resolution Code: 1

Within 2 km of Coast? N (Y = yes, N = no)

Landform code: FL

Aspect of Slope (x x x = no slope) (first letter): xxx

Surface Soil code: S

Soil Colour code: W

Vegetation Structure code: WL

Vegetation restricted to road verge? Y (Y = yes, N = no)

If "x" (= other) recorded for any of above, please specify,

Signs of Fire? N (Y = yes, N = no)

If yes, approx. number of months ago. (Ø = less than 1 month) (last digit)

Dominant species at Record Locality: Euc. bakteri Banksias

BANKSIAS PRESENT

	Name	Species code	Shrub (S) or Tree (T)	Population code	Flower code	New Shoot growth? (Y = yes, N = no)	Response to fire code	Average Height (metres) (last digit ↓)	Pollinator code	Specify Name of Pollinator if Known
OB	ornatas	ORN	S	3	B	Y		1.5		
OB										
OB										
OB										
OB										

BS1 ← Number of Banksia species at this Locality

Additional Remarks:

A45

BANKSIA ATLAS — SIGHT RECORD SHEET

Use BLOCK LETTERS to fill in blank boxes ☐ inserting one letter per space.
Shaded boxes ☐ are "for office use only".
On dashed lines ..... use own handwriting.
If in doubt about a record, leave space blank.
Write zero as "Ø", seven as "7", letter i as "I", letter Z as "Z".

Map used and scale: Natmap 1:100,000 Penola

Observer	State code	Date of Observation (Yr Mn Dy)	Locality No. for day
RCPRE	SA	86Ø2Ø2	B

LOCALITY

Latitude	Longitude	Locality Resolution code	Local Authority code	Name of Local Authority (Shire etc.)
GD 37ØØ2Ø	14ØØ44Ø	2	Ø75	Naracoorte

Nearest named place: NP NARACOORTE

Straight line distance from nearest place (km) (last digit ↓): 15

Direction from nearest place: WSW (↑ first letter)

Further details of location: LO 15 KM FROM NARACOORTE ON LUCINDALE ROAD NORTH SIDE

PR

Reserve or National Park? N (Y = yes, N = no)

Reserve/Park Name:

Reserve number:

Reserve class:

HABITAT

Altitude (m) (last digit ↓): HT 6Ø

Altitude Resolution Code: 1

Within 2 km of Coast? N (Y = yes, N = no)

Landform code: GS

Aspect of Slope (x x x = no slope) (first letter): E

Surface Soil code: S

Soil Colour code: G

Vegetation Structure code: WL

Vegetation restricted to road verge? N (Y = yes, N = no)

If "x" (= other) recorded for any of above, please specify,

Signs of Fire? N (Y = yes, N = no)

If yes, approx. number of months ago. (Ø = less than 1 month) (last digit)

Dominant species at Record Locality: Euc. fasciculosa, E. baxteri, Banksias

BANKSIAS PRESENT

	Name	Species code	Shrub (S) or Tree (T)	Population code	Flower code	New Shoot growth? (Y = yes, N = no)	Response to fire code	Average Height (metres) (last digit ↓)	Pollinator code	Specify Name of Pollinator if Known
OB	marginata	MAR	T	3	F	Y		2.5		
OB	ornatas	ORN	S	3	B	Y		1.5		
OB										
OB										
OB										

BS2 ← Number of Banksia species at this Locality

Additional Remarks: old stranded sand dune, deep sand, to sandy loam at bottom of slope.

A45

BANKSIA ATLAS — SIGHT RECORD SHEET

Use BLOCK LETTERS to fill in blank boxes ☐ inserting one letter per space.
Shaded boxes ☐ are "for office use only".
On dashed lines ..... use own handwriting.
If in doubt about a record, leave space blank.
Write zero as "Ø", seven as "7", letter i as "I", letter Z as "Z".

Map used and scale: Natmap 1:100,000 Penola

Observer	State code	Date of Observation Yr Mn Dy	Locality No. for day
RCPRE	SA	86Ø2Ø2	C

LOCALITY

Latitude	Longitude	Locality Resolution code	Local Authority code	Name of Local Authority (Shire etc.)
GD 37ØØØ5	14ØØ5Ø5	2	Ø75	Naracoorte

Nearest named place: NP NARACOORTE

Straight line distance from nearest place (km) (last digit ↓): 14.5

Direction from nearest place: WSW (↑ first letter)

Further details of location: LO 14.5KM FROM NARACOORTE ON LUCINDALE ROAD NORTH SIDE

PR — Reserve or National Park? N (Y = yes, N = no) — Reserve/Park Name: ..... — Reserve number: ..... — Reserve class: ..

HABITAT

Altitude (m) (last digit ↓): HT 5Ø

Altitude Resolution Code: 1

Within 2 km of Coast? N (Y = yes, N = no)

Landform code: GS

Aspect of Slope (x x x = no slope) (first letter): E

Surface Soil code: S

Soil Colour code: W

Vegetation Structure code: WL

Vegetation restricted to road verge? ☐ (Y = yes, N = no)

If "x" (= other) recorded for any of above, please specify,

Signs of Fire? N (Y = yes, N = no)

If yes, approx. number of months ago. (Ø = less than 1 month) ☐☐ (last digit)

Dominant species at Record Locality: Eucalypts Banksias

BANKSIAS PRESENT

Name	Species code	Shrub (S) or Tree (T)	Population code	Flower code	New Shoot growth? (Y = yes, N = no)	Response to fire code	Average Height (metres) (last digit ↓)	Pollinator code	Specify Name of Pollinator if Known
OB ornata	ORN	S	3	B	Y		1-5		
OB marginata	MAR	T	3	F	Y		2-5		
OB									
OB									
OB									

BS2 ← Number of Banksia species at this Locality

Additional Remarks: This area burnt about 10 years ago. B. ornata very thick.

A45



BANKSIA ATLAS — SIGHT RECORD SHEET

Use BLOCK LETTERS to fill in blank boxes ☐ inserting one letter per space.
Shaded boxes ☐ are "for office use only".
On dashed lines.....use own handwriting.
If in doubt about a record, leave space blank.
Write zero as "Ø", seven as "7̶", letter i as "I", letter Z as "Z̶".

Observer: R C P R E (1–5) | State code: S A (6–7) | Date of Observation Yr Mn Dy: 8 6 Ø 2 Ø 2 (8–13) | Locality No. for day: D (14)

Map used and scale: Natmap 1:100,000 Penola

LOCALITY

Latitude: G D 3 7 Ø Ø Ø Ø (1–8)
Longitude: 1 4 Ø Ø 5 2 5 (9–15)
Locality Resolution code: 2 (16)
Local Authority code: Ø 7 5 (17–21)
Name of Local Authority (Shire etc.): Naracoorte

Nearest named place: N P NARACOORTE (1–26)
Straight line distance from nearest place (km) (last digit): 1 4 (27–31)
Direction from nearest place: W S W (32–34)

Further details of location (1–70):
L O 14 KMS FROM NARACOORTE ON LUCINDALE
ROAD NORTH SIDE

Reserve or National Park? P R (1–2) | N (3) Y = yes N = no
Reserve/Park Name:
Reserve number (4–10):
Reserve class (11):

HABITAT

Altitude (m) (last digit): H T 4 Ø (1–6)
Altitude Resolution Code: 1 (7)

Within 2 km of Coast? N (8) Y = yes N = no
Landform code: F L (9–10)
Aspect of Slope (x x x = no slope) (first letter): X X X (11–13)

Surface Soil code: S (14)
Soil Colour code: W (15)
Vegetation Structure code: W L (16–17)
Vegetation restricted to road verge? N (18) Y = yes N = no

If "x" (= other) recorded for any of above, please specify,

Signs of Fire? N (19) Y = yes N = no
If yes, approx. number of months ago. (Ø = less than 1 month) (last digit): (20–21)

Dominant species at Record Locality: Eucalypts, Banksia

BANKSIAS PRESENT

	Name	Species code	Shrub (S) or Tree (T)	Population code	Flower code	New Shoot growth? Y = yes N = no	Response to fire code	Average Height (metres) (last digit)	Pollinator code	Specify Name of Pollinator if Known
OB (1–2)	marginata	MAR (3–6)	T (7)	3 (8)	F (9)	Y (10)	(11–12)	3 (13–15)	(16–18)	(19–21)
OB (1–2)	ornata	ORN (3–6)	S (7)	3 (8)	B (9)	Y (10)	(11–12)	1·5 (13–15)	(16–18)	(19–21)
OB (1–2)		(3–6)	(7)	(8)	(9)	(10)	(11–12)	(13–15)	(16–18)	(19–21)
OB (1–2)		(3–6)	(7)	(8)	(9)	(10)	(11–12)	(13–15)	(16–18)	(19–21)
OB (1–2)		(3–6)	(7)	(8)	(9)	(10)	(11–12)	(13–15)	(16–18)	(19–21)

BS 2 (1–3) ← Number of Banksia species at this Locality (4–43)

Additional Remarks: Burnt about 10 years ago. Banksia ornata very thick, where sand is deeper.

A45

BANKSIA ATLAS — SIGHT RECORD SHEET

HRC000

Use BLOCK LETTERS to fill in blank boxes ☐ inserting one letter per space.
Shaded boxes ☐ are "for office use only".
On dashed lines ..... use own handwriting.
If in doubt about a record, leave space blank.
Write zero as "Ø", seven as "7", letter i as "I", letter Z as "Z".

P 328
Rec 104
053
V48-104

Observer: RCPRE | State code: SA | Date of Observation Yr Mn Dy: 86 Ø2 Ø2 | Locality No. for day: E

Map used and scale: Natmap 1:100,000 Naracoorte

LOCALITY

Latitude: GD 36 59 5Ø | Longitude: 140 35 5Ø | Locality Resolution code: 2 | Local Authority code: Ø75

Name of Local Authority (Shire etc.): Naracoorte

Nearest named place: NP NARACOORTE

Straight line distance from nearest place (km) (last digit ↓): 13.5

Direction from nearest place (first letter): WSW

Further details of location: LO 13.5KM FROM NARACOORTE ON LUCINDAL ROAD

Reserve or National Park? PR: N (Y = yes, N = no)

Reserve/Park Name:

Reserve number:

Reserve class:

HABITAT

Altitude (m) (last digit ↓): HT 3Ø | Altitude Resolution Code: 1

Within 2 km of Coast? N (Y = yes, N = no)

Landform code: FL

Aspect of Slope (x x x = no slope) (first letter): XXX

Surface Soil code: S

Soil Colour code: G

Vegetation Structure code: WL

Vegetation restricted to road verge? Y (Y = yes, N = no)

If "x" (= other) recorded for any of above, please specify,

Signs of Fire? N (Y = yes, N = no)

If yes, approx. number of months ago. (Ø = less than 1 month) (last digit):

Dominant species at Record Locality: Banksia marginata. Euc. leucoxylon

BANKSIAS PRESENT

OB	Name	Species code	Shrub (S) or Tree (T)	Population code	Flower code	New Shoot growth? (Y = yes, N = no)	Response to fire code	Average Height (metres) (last digit ↓)	Pollinator code	Specify Name of Pollinator if Known
OB	marginata	MAR	T	3	F	Y		4		
OB										
OB										
OB										
OB										

BS 1 ← Number of Banksia species at this Locality

Additional Remarks: Land is fairly low lying, and can be wet in winter.



BANKSIA ATLAS — SIGHT RECORD SHEET

Use BLOCK LETTERS to fill in blank boxes ☐ inserting one letter per space.
Shaded boxes ☐ are "for office use only".
On dashed lines ..... use own handwriting.
If in doubt about a record, leave space blank.
Write zero as "Ø", seven as "7̶", letter i as "I", letter Z as "Z̶".

Observer: R C P R E (1–5) | State code: S A (6–7) | Date of Observation Yr Mn Dy: 8 6 Ø 2 Ø 3 (8–13) | Locality No. for day: 1 (14)

Map used and scale: Natmap 1:100,000 Naracoorte

LOCALITY

Latitude: G D 3 6 5 1' 1 5" (1–8)
Longitude: 1 4 Ø 3 Ø 1 5" (9–15)
Locality Resolution code: 2 (16)
Local Authority code: Ø 7 5 (17–21)
Name of Local Authority (Shire etc.): Naracoorte

Nearest named place: N P N A R A C O O R T E (1–26)
Straight line distance from nearest place (km) (last digit ↓): 2 5 (27–31)
Direction from nearest place: N W (32–34) (↑ first letter)

Further details of location (1–70):
L O 1·5 Km EAST OF TARATIKA HOMESTEAD
ON LOCHABER LUCINDALE ROAD

Reserve or National Park? P R (1–2) | N (3) Y = yes N = no
Reserve/Park Name: .....
Reserve number (4–10):
Reserve class (11):

HABITAT

Altitude (m) (last digit ↓): H T 4 Ø (1–6)
Altitude Resolution Code: 1 (7)

Within 2 km of Coast? N (8) Y = yes N = no
Landform code: F L (9–10)
Aspect of Slope (x x x = no slope) (first letter →): x x x (11–13)

Surface Soil code: S (14)
Soil Colour code: W (15)
Vegetation Structure code: W L (16–17)
Vegetation restricted to road verge? N (18) Y = yes N = no

If "x" (= other) recorded for any of above, please specify,

Signs of Fire? N (19) Y = yes N = no
If yes, approx. number of months ago. (Ø = less than 1 month) (last digit ←) (20–21)

Dominant species at Record Locality: Acacia pycnantha
Euc. fasciculosa Banksias

BANKSIAS PRESENT

	Name	Species code	Shrub (S) or Tree (T)	Population code	Flower code	New Shoot growth? (Y = yes N = no)	Response to fire code	Average Height (metres) (last digit ↓)	Pollinator code	Specify Name of Pollinator if Known
O B (1–2)	ornata	O R N (3–6)	S (7)	3 (8)	B (9)	Y (10)	(11–12)	1 (13–15)	(16–18)	(19–21)
O B (1–2)	marginata	M A R (3–6)	S (7)	3 (8)	B (9)	~~Y~~ N (10)	(11–12)	·7 5 (13–15)	(16–18)	(19–21)
O B (1–2)		(3–6)	(7)	(8)	(9)	(10)	(11–12)	(13–15)	(16–18)	(19–21)
O B (1–2)		(3–6)	(7)	(8)	(9)	(10)	(11–12)	(13–15)	(16–18)	(19–21)
O B (1–2)		(3–6)	(7)	(8)	(9)	(10)	(11–12)	(13–15)	(16–18)	(19–21)

B S 2 (1–3) ← Number of Banksia species at this Locality (4–43)

Additional Remarks: The B. marginata is the shrubby form and scattered throughout the locality.

BANKSIA ATLAS — SIGHT RECORD SHEET

Use BLOCK LETTERS to fill in blank boxes ☐ inserting one letter per space.
Shaded boxes ☐ are "for office use only".
On dashed lines ..... use own handwriting.
If in doubt about a record, leave space blank.
Write zero as "Ø", seven as "7", letter i as "I", letter Z as "Z".

Observer: R C P R E (1–5) | State code: S A (6–7) | Date of Observation Yr Mn Dy: 8 6 Ø 2 Ø 3 (8–13) | Locality No. for day: 2 (14)

Map used and scale: Lucindale 1:100,000 Natmap

LOCALITY

Latitude: G D 3 6 ° 5 1 ' 3 Ø " (1–8)
Longitude: 1 4 Ø ° 2 9 ' 5 Ø " (9–15)
Locality Resolution code: 2 (16)
Local Authority code: Ø 7 5 (17–21)
Name of Local Authority (Shire etc.): Naracoorte

Nearest named place: N P NARACOORTE (1–26)
Straight line distance from nearest place (km) (last digit ↓): 2 5 · 5 (27–31)
Direction from nearest place: N W (32–34) (↑ first letter)

Further details of location (1–70):
L O 1 KM EAST OF TARATIRA HOMESTEAD ON
LOCHABER LUCINDALE ROAD

Reserve or National Park? N (3) Y = yes N = no
Reserve/Park Name:
Reserve number (4–10):
Reserve class (11):

HABITAT

Altitude (m) (last digit ↓): H T 5 Ø (1–6)
Altitude Resolution Code: 1 (7)
Within 2 km of Coast? N (8) Y = yes N = no
Landform code: F L (9–10)
Aspect of Slope (x x x = no slope) (first letter →): X X X (11–13)
Surface Soil code: S (14)
Soil Colour code: W (15)
Vegetation Structure code: W L (16–17)
Vegetation restricted to road verge? N (18) Y = yes N = no

If "x" (= other) recorded for any of above, please specify,

Signs of Fire? N (19) Y = yes N = no
If yes, approx. number of months ago. (Ø = less than 1 month) (20–21) ←(last digit)

Dominant species at Record Locality: Acacia pycnantha, Euc. fasciculosa Euc. leaxteri. Banksias.

BANKSIAS PRESENT

	Name	Species code (3–6)	Shrub (S) or Tree (T) (7)	Population code (8)	Flower code (9)	New Shoot growth? (10) Y = yes N = no	Response to fire code (11–12)	Average Height (metres) (last digit ↓) (13–15)	Pollinator code (16–18)	Specify Name of Pollinator if Known (19–21)
O B (1–2)	ornata	O R N	S	3	B	Y		1		
O B (1–2)	marginata	M A R	S	3	B	N		· 7 5		
O B (1–2)										
O B (1–2)										
O B (1–2)										

B S 2 ← Number of Banksia species at this Locality (1–3)

Additional Remarks (4–43): This area is on old sand dune, with deep sand. B. marginata shrubby form.



BANKSIA ATLAS — SIGHT RECORD SHEET

Use BLOCK LETTERS to fill in blank boxes ☐ inserting one letter per space.
Shaded boxes ☐ are "for office use only".
On dashed lines ..... use own handwriting.
If in doubt about a record, leave space blank.
Write zero as "Ø", seven as "7̸", letter i as "I", letter Z as "Z̸".

Observer: R C P R E (1–5) | State code: S A (6–7) | Date of Observation Yr Mn Dy: 8 6 Ø 2 9 3 (8–13) | Locality No. for day: 3 (14)

Map used and scale: Lucindale 1:100,000 Natmap

LOCALITY

Latitude: G D 3 6 5 1 1 2 (1–8) | Longitude: 1 4 Ø 3 Ø Ø Ø (9–15) | Locality Resolution code: 2 (16) | Local Authority code: Ø 7 5 (17–21) | Name of Local Authority (Shire etc.): Naracoorte

Nearest named place: N P N A R A C O O R T E (1–26) | Straight line distance from nearest place (km) (last digit ↓): 2 5 (27–31) | Direction from nearest place: N W (32–34) (↑ first letter)

Further details of location (1–70):
L O Ø · 5 K M N O R T H O F L O C H A B E R L U C I N D A L E
R O A D 1 · 5 K M E A S T T A R A T I K A H O M E S T E A D

Reserve or National Park? P R (1–2) | N (3) Y = yes N = no | Reserve/Park Name ..... | Reserve number (4–10) | Reserve class (11)

HABITAT

Altitude (m) (last digit ↓): H T 4 Ø (1–6) | Altitude Resolution Code: 1 (7)

Within 2 km of Coast? N (8) Y = yes N = no | Landform code: F L (9–10) | Aspect of Slope (x x x = no slope) (first letter →): x x x (11–13)

Surface Soil code: S (14) | Soil Colour code: G (15) | Vegetation Structure code: W L (16–17) | Vegetation restricted to road verge? N (18) Y = yes N = no

If "x" (= other) recorded for any of above, please specify,
acacia pycnantha, Euc. Banksias

Signs of Fire? N (19) Y = yes N = no | If yes, approx. number of months ago. (Ø = less than 1 month) ← (last digit) (20–21)

Dominant species at Record Locality: .....

BANKSIAS PRESENT

	Name	Species code (3–6)	Shrub (S) or Tree (T) (7)	Population code (8)	Flower code (9)	New Shoot growth? (10) Y = yes N = no	Response to fire code (11–12)	Average Height (metres) (last digit ↓) (13–15)	Pollinator code (16–18)	Specify Name of Pollinator if Known (19–21)
O B (1–2)	ornata	O R N	S	3	B	Y		1		
O B (1–2)	marginata	M A R	S	3	F	Y		· 7 5		
O B (1–2)										
O B (1–2)										
O B (1–2)										

B S 2 ← Number of Banksia species at this Locality (1–3) (4–43)

Additional Remarks:

BANKSIA ATLAS — SIGHT RECORD SHEET

Use BLOCK LETTERS to fill in blank boxes ☐ inserting one letter per space.
Shaded boxes ☐ are "for office use only".
On dashed lines ..... use own handwriting.
If in doubt about a record, leave space blank.
Write zero as "Ø", seven as "7", letter i as "I", letter Z as "Z".

Observer: RCPRE (1–5) | State code: SA (6–7) | Date of Observation Yr Mn Dy: 86 Ø2 Ø3 (8–13) | Locality No. for day: 4 (14)

Map used and scale: Lucindale 1:100,000 Natmap

LOCALITY

Latitude: GD 36° 51' 12" (1–8) | Longitude: 140° 29' 40" (9–15) | Locality Resolution code: 2 (16) | Local Authority code: Ø75 (17–21)

Name of Local Authority (Shire etc.): Naracoorte

Nearest named place: NP NARACOORTE (1–26)

Straight line distance from nearest place (km) (last digit ↓): 25.5 (27–31)

Direction from nearest place: NW (32–34) (first letter)

Further details of location (1–70):
LO Ø.5KM NORTH OF LOCHABER LUCINDALE
ROAD 1.ØKM EAST TARATIKA HOMESTEAD

Reserve or National Park? PR (1–2) | N (3) Y = yes N = no

Reserve/Park Name: .....

Reserve number (4–10) | Reserve class (11)

HABITAT

Altitude (m) (last digit ↓): HT 50 (1–6)

Altitude Resolution Code: 1 (7)

Within 2 km of Coast? N (8) Y = yes N = no

Landform code: FL (9–10)

Aspect of Slope (x x x = no slope) (first letter): xxx (11–13)

Surface Soil code: S (14)

Soil Colour code: W (15)

Vegetation Structure code: WL (16–17)

Vegetation restricted to road verge? N (18) Y = yes N = no

If "x" (= other) recorded for any of above, please specify,

Signs of Fire? N (19) Y = yes N = no

If yes, approx. number of months ago. (Ø = less than 1 month) (last digit ←) (20–21)

Dominant species at Record Locality:
Acacia pycnantha, Euc. baxteri
Euc. fasciculosa, Banksias.

BANKSIAS PRESENT

	Name	Species code	Shrub (S) or Tree (T)	Population code	Flower code	New Shoot growth? (Y = yes N = no)	Response to fire code	Average Height (metres) (last digit ↓)	Pollinator code	Specify Name of Pollinator if Known
OB (1–2)	ornata	ORN (3–6)	S (7)	3 (8)	B (9)	Y (10)	(11–12)	1 (13–15)	(16–18)	(19–21)
OB (1–2)	marginata	MAR (3–6)	S (7)	3 (8)	F (9)	Y (10)	(11–12)	.75 (13–15)	(16–18)	(19–21)
OB (1–2)		(3–6)	(7)	(8)	(9)	(10)	(11–12)	(13–15)	(16–18)	(19–21)
OB (1–2)		(3–6)	(7)	(8)	(9)	(10)	(11–12)	(13–15)	(16–18)	(19–21)
OB (1–2)		(3–6)	(7)	(8)	(9)	(10)	(11–12)	(13–15)	(16–18)	(19–21)

BS 2 (1–3) ← Number of Banksia species at this Locality

(4–43)

Additional Remarks: B. marginata is shrubby form and scattered throughout area

A45



BANKSIA ATLAS — SIGHT RECORD SHEET

Use BLOCK LETTERS to fill in blank boxes ☐ inserting one letter per space.
Shaded boxes ☐ are "for office use only".
On dashed lines.....use own handwriting.
If in doubt about a record, leave space blank.
Write zero as "Ø", seven as "7", letter i as "I", letter Z as "Z".

Map used and scale: Lucindale 1:100,000 Natmap.

Observer: RCPRE (1–5) | State code: SA (6–7) | Date of Observation Yr Mn Dy: 86 Ø2 Ø3 (8–13) | Locality No. for da: 5 (14/)

LOCALITY

Latitude: GD 36 5Ø 45" (1–8) | Longitude: 14Ø 29' 3Ø" (9–15) | Locality Resolution code: 2 (16) | Local Authority code: Ø75 (17–21 /)

Name of Local Authority (Shire etc.): Naracoorte

Nearest named place: NP NARACOORTE (1–26)

Straight line distance from nearest place (km) (last digit ↓): 26 (27–31)

Direction from nearest place: NW (32–34 /) (↑ first letter)

Further details of location (1–70 /):
LOI KM NORTH OF LOCHER LUCINDALE ROAD
1 KM NE TARATIKA HOMESTEAD

Reserve or National Park? PR (1–2) | N (3) Y = yes N = no

Reserve/Park Name:

Reserve number (4–10) | Reserve class (11 /)

HABITAT

Altitude (m) (last digit ↓): HT 5Ø (1–6) | Altitude Resolution Code: 1 (7)

Within 2 km of Coast? N (8) Y = yes N = no

Landform code: FL (9–10)

Aspect of Slope (x x x = no slope) (first letter →): XXX (11–13)

Surface Soil code: S (14) | Soil Colour code: W (15) | Vegetation Structure code: WL (16–17) | Vegetation restricted to road verge? N (18) Y = yes N = no

If "x" (= other) recorded for any of above, please specify,

Signs of Fire? N (19) Y = yes N = no

If yes, approx. number of months ago. (Ø = less than 1 month) (last digit ←) (20–21 /)

Dominant species at Record Locality: Acacias, some Eucalypts. Banksias

BANKSIAS PRESENT

	Name	Species code	Shrub (S) or Tree (T)	Population code	Flower code	New Shoot growth? (Y = yes N = no)	Response to fire code	Average Height (metres) (last digit ↓)	Pollinator code	Specify Name of Pollinator if Known
OB (1–2)	ornata	ORN (3–6)	S (7)	3 (8)	B (9)	Y (10)	(11–12)	1 (13–15)	(16–18)	(19–21 /)
OB (1–2)	marginata	MAR (3–6)	S (7)	3 (8)	F (9)	Y (10)	(11–12)	.75 (13–15)	(16–18)	(19–21 /)
OB (1–2)		(3–6)	(7)	(8)	(9)	(10)	(11–12)	(13–15)	(16–18)	(19–21 /)
OB (1–2)		(3–6)	(7)	(8)	(9)	(10)	(11–12)	(13–15)	(16–18)	(19–21 /)
OB (1–2)		(3–6)	(7)	(8)	(9)	(10)	(11–12)	(13–15)	(16–18)	(19–21 /)

BS 2 (1–3) ← Number of Banksia species at this Locality

(4–43 /)

Additional Remarks:

BANKSIA ATLAS — SIGHT RECORD SHEET

Use BLOCK LETTERS to fill in blank boxes ☐ inserting one letter per space.
Shaded boxes ☐ are "for office use only".
On dashed lines ..... use own handwriting.
If in doubt about a record, leave space blank.
Write zero as "Ø", seven as "7", letter i as "I", letter Z as "Z".

Map used and scale Lucindale 1:100,000 Natmap

Observer	State code	Date of Observation Yr Mn Dy	Locality No. for da
RCPRE	SA	86Ø2Ø3	6

LOCALITY

Latitude	Longitude	Locality Resolution code	Local Authority code	Name of Local Authority (Shire etc.)
GD 36°5Ø3Ø	14Ø29'2Ø	2	Ø75	Naracoorte

Nearest named place: NP NARACOORTE

Straight line distance from nearest place (km) (last digit ↓): 26.5

Direction from nearest place: NW (↑first letter)

Further details of location: LO 1.5 KM NORTH OF LOCHABER LUCINDALE RD
1.5 KM NORTH OF TARATIKI HOMESTEAD

PR — Reserve or National Park? N (Y = yes, N = no) — Reserve/Park Name ..... — Reserve number — Reserve class

HABITAT

Altitude (m) (last digit ↓): HT 5Ø — Altitude Resolution Code: 1

Within 2 km of Coast? N (Y = yes, N = no) — Landform code: FL — Aspect of Slope (x x x = no slope) (first letter): xxx

Surface Soil code: S — Soil Colour code: W — Vegetation Structure code: WL — Vegetation restricted to road verge? N (Y = yes, N = no)

If "x" (= other) recorded for any of above, please specify,

Signs of Fire? N (Y = yes, N = no) — If yes, approx. number of months ago. (Ø = less than 1 month) (last digit)

Dominant species at Record Locality: Acacias, Eucalypts and mostly Banksias.

BANKSIAS PRESENT

	Name	Species code	Shrub (S) or Tree (T)	Population code	Flower code	New Shoot growth? (Y = yes, N = no)	Response to fire code	Average Height (metres) (last digit ↓)	Pollinator code	Specify Name of Pollinator if Known
OB	marginata	MAR	S	3	B	Y		.75		
OB	Ornata	ORN	S	3	F	Y		.1		
OB										
OB										
OB										

BS 2 ← Number of Banksia species at this Locality

Additional Remarks: B. marginata is shrubby form and scattered throughout area.

A45



BANKSIA ATLAS — SIGHT RECORD SHEET

Use BLOCK LETTERS to fill in blank boxes ☐ inserting one letter per space.
Shaded boxes ☐ are "for office use only".
On dashed lines ..... use own handwriting.
If in doubt about a record, leave space blank.
Write zero as "Ø", seven as "7", letter i as "I", letter Z as "Z".

Observer: R C P R E (1–5) | State code: S A (6–7) | Date of Observation Yr Mn Dy: 8 6 Ø 2 Ø 3 (8–13) | Locality No. for da: 7 (14)

Map used and scale: Lucindale 1:100,000 Natmap

LOCALITY

Latitude: G D 3 6 5 Ø Ø Ø (1–8) | Longitude: 1 4 Ø 2 9 Ø Ø (9–15) | Locality Resolution code: 2 (16) | Local Authority code: Ø 7 5 (17–21) /

Name of Local Authority (Shire etc.): Naracoorte

Nearest named place: N P N A R A C O O R T E (1–26)

Straight line distance from nearest place (km) (last digit ↓): 2 8 · 5 (27–31)

Direction from nearest place: N W (32–34) / (↑ first letter)

Further details of location (1–70 /):
L O 2 · 5 K m N O R T H O F L O C H A B E R L U C I N D A L E
R D 2 · 5 K m N O R T H T A R A T I K I H O M E S T E A D

Reserve or National Park? P R (1–2) | N (3) Y = yes N = no

Reserve/Park Name .....

Reserve number (4–10) | Reserve class (11) /

HABITAT

Altitude (m) (last digit ↓): H T 5 Ø (1–6) | Altitude Resolution Code: 1 (7)

Within 2 km of Coast? N (8) Y = yes N = no

Landform code: F L (9–10)

Aspect of Slope (x x x = no slope) (first letter →): x x x (11–13)

Surface Soil code: S (14) | Soil Colour code: W (15) | Vegetation Structure code: W L (16–17) | Vegetation restricted to road verge? N (18) Y = yes N = no

If "x" (= other) recorded for any of above, please specify,

Signs of Fire? N (19) Y = yes N = no

If yes, approx. number of months ago. (Ø = less than 1 month) (last digit →) (20–21) /

Dominant species at Record Locality: Eucalypts & Banksias

BANKSIAS PRESENT

	Name	Species code (3–6)	Shrub (S) or Tree (T) (7)	Population code (8)	Flower code (9)	New Shoot growth? (10) Y = yes N = no	Response to fire code (11–12)	Average Height (metres) (last digit ↓) (13–15)	Pollinator code (16–18)	Specify Name of Pollinator if Known (19–21) /
O B (1–2)	marginata	M A R	S	3	F	Y		1		
O B (1–2)	ornata	O R N	S	3	B	Y		1		
O B (1–2)										
O B (1–2)										
O B (1–2)										

B S 2 (1–3) ← Number of Banksia species at this Locality

(4–43 /)

Additional Remarks: This same species and habitat are constant between this sheet and PRESA8602036



BANKSIA ATLAS — SIGHT RECORD SHEET

Use BLOCK LETTERS to fill in blank boxes ☐ inserting one letter per space.
Shaded boxes ☐ are "for office use only".
On dashed lines .....use own handwriting.
If in doubt about a record, leave space blank.
Write zero as "Ø", seven as "7", letter i as "I", letter Z as "Z".

Observer: R C L G A (1–5) | State code: S A (6–7) | Date of Observation Yr Mn Dy: 8 5 Ø 4 1 9 (8–13) | Locality No. for day: 1 (14)

Map used and scale 1:50000 TOPO SERIES NOARLUNGA

LOCALITY

Latitude: G D 3 5 Ø 9 3 Ø (1–8) | Longitude: 1 3 8 3 7 Ø Ø (9–15) | Locality Resolution code: 2 (16) | Local Authority code: Ø 7 6 (17–21) /

Name of Local Authority (Shire etc.): NOARLUNGA

Nearest named place: N P K A N G A R I L L A (1–26)

Straight line distance from nearest place (km) (last digit ↓): 4 · 1 (27–31)

Direction from nearest place: W S W (32–34) / (↑ first letter)

Further details of location (1–70):
L O S C H U L L E R R D , N O R T H O F J U N C T I O N W I T H
B R O O K M A N S R D

Reserve or National Park? P R (1–2) | N (3) Y = yes N = no

Reserve/Park Name .....

Reserve number (4–10) | Reserve class (11) /

HABITAT

Altitude (m) (last digit ↓): H T 2 1 0 (1–6)

Altitude Resolution Code: 1 (7)

Within 2 km of Coast? N (8) Y = yes N = no

Landform code: H T (9–10)

Aspect of Slope (x x x = no slope) (first letter →): X X X (11–13)

Surface Soil code: S (14)

Soil Colour code: W (15)

Vegetation Structure code: L S (16–17)

Vegetation restricted to road verge? Y (18) Y = yes N = no

If "x" (= other) recorded for any of above, please specify,

Signs of Fire? N (19) Y = yes N = no

If yes, approx. number of months ago. (Ø = less than 1 month) ←(last digit): (20–21) /

Dominant species at Record Locality: B. Marginata, B. ornata eucalyptus

BANKSIAS PRESENT

	Name	Species code (3–6)	Shrub (S) or Tree (T) (7)	Population code (8)	Flower code (9)	New Shoot growth? (10) Y = yes N = no	Response to fire code (11–12)	Average Height (metres) (last digit ↓) (13–15)	Pollinator code (16–18)	Specify Name of Pollinator if Known (19–21) /
O B (1–2)	B. MARGINATA	M A R	T	2	A	N		4 · Ø	N	
O B (1–2)	B. ORNATA	O R N	S	1	A	N		1 · 5	N	
O B (1–2)										
O B (1–2)										
O B (1–2)										

B S 2 (1–3) ← Number of Banksia species at this Locality

(4–43) /

Additional Remarks:

BANKSIA ATLAS — SIGHT RECORD SHEET

Use BLOCK LETTERS to fill in blank boxes ☐ inserting one letter per space.
Shaded boxes ☐ are "for office use only".
On dashed lines .....use own handwriting.
If in doubt about a record, leave space blank.
Write zero as "Ø", seven as "7", letter i as "I", letter Z as "Z".

Observer: R C L G A (1–5) | State code: S A (6–7) | Date of Observation Yr Mn Dy: 8 5 Ø 4 1 9 (8–13) | Locality No. for day: 2 (14/)

Map used and scale 1:50000 TOPO SERIES NOARLUNGA

LOCALITY

Latitude: G D 3 5 Ø 9 4 Ø (1–8)
Longitude: 1 3 8 3 6 3 Ø (9–15)
Locality Resolution code: 2 (16)
Local Authority code: Ø 7 6 (17–21 /)
Name of Local Authority (Shire etc.): NOARLUNGA
Nearest named place: N P B L E W I T T S P R I N G S (1–26)
Straight line distance from nearest place (km) (last digit ↓): 1.5 (27–31)
Direction from nearest place: N E (32–34 /) (↑ first letter)
Further details of location: L O B R O O K M A N S R D S W O F I N T E R S E C T I O N / W I T H A D A M S R D (1–70 /)
Reserve or National Park? P R (1–2) — N (3) Y = yes N = no
Reserve/Park Name
Reserve number (4–10)
Reserve class (11 /)

HABITAT

Altitude (m) (last digit ↓): H T 1 7 5 (1–6)
Altitude Resolution Code: 1 (7)
Within 2 km of Coast? N (8) Y = yes N = no
Landform code: G S (9–10)
Aspect of Slope (x x x = no slope) (first letter →): S E (11–13)
Surface Soil code: S (14)
Soil Colour code: W (15)
Vegetation Structure code: W L (16–17)
Vegetation restricted to road verge? N (18) Y = yes N = no
If "x" (= other) recorded for any of above, please specify,
Signs of Fire? N (19) Y = yes N = no
If yes, approx. number of months ago. (Ø = less than 1 month) (last digit ←) (20–21 /)
Dominant species at Record Locality: Eucalyptus, yaccas, accacias.

BANKSIAS PRESENT

	Name	Species code (3–6)	Shrub (S) or Tree (T) (7)	Population (8)	Flower (9)	New Shoot growth? (10) Y = yes N = no	Response to fire code (11–12)	Average Height (metres) (last digit ↓) (13–15)	Pollinator code (16–18)	Specify Name of Pollinator if Known (19–21 /)
O B (1–2)	B MARGINATA	M A R	T	3	F	N		6.Ø	1	New Holland Honeyeaters
O B (1–2)	B ORNATA	O R N	S	3	F	N		2.Ø	1	"
O B (1–2)										
O B (1–2)										
O B (1–2)										

B S 2 (1–3) ← Number of Banksia species at this Locality (4–43 /)

Additional Remarks: These bushes on the road verge and extending into a small patch of scrub on north side of Brookmans Rd.

BANKSIA ATLAS — SIGHT RECORD SHEET

Use BLOCK LETTERS to fill in blank boxes ☐ inserting one letter per space.
Shaded boxes ☐ are "for office use only".
On dashed lines ..... use own handwriting.
If in doubt about a record, leave space blank.
Write zero as "Ø", seven as "7", letter i as "I", letter Z as "Z".

Observer: R C L G A (1–5) | State code: S A (6–7) | Date of Observation Yr Mn Dy: 8 5 Ø 4 1 9 (8–13) | Locality No. for day: 3 (14/)

Map used and scale 1:50000 TOPO SERIES NOARLUNGA

LOCALITY

Latitude: G D 3 5 / Ø Ø Ø (1–8)
Longitude: 1 3 8 3 6 Ø Ø (9–15)
Locality Resolution code: 2 (16)
Local Authority code: Ø 7 6 (17–21 /)
Name of Local Authority (Shire etc.): NOARLUNGA

Nearest named place: N P B L E W I T T S P R I N G S (1–26)
Straight line distance from nearest place (km) (last digit ↓): Ø · 7 (27–31)
Direction from nearest place: N E (32–34 /) (↑ first letter)

Further details of location: L O B R O O K M A N S R D (1–36)

Reserve or National Park? P R (1–2) N (3) Y = yes N = no
Reserve/Park Name .....
Reserve number (4–10)
Reserve class (11 /)

HABITAT

Altitude (m) (last digit ↓): H T 1 6 Ø (1–6)
Altitude Resolution Code: 1 (7)

Within 2 km of Coast? N (8) Y = yes N = no
Landform code: G S (9–10)
Aspect of Slope (x x x = no slope) (first letter →): S W (11–13)

Surface Soil code: S (14)
Soil Colour code: W (15)
Vegetation Structure code: W L (16–17)
Vegetation restricted to road verge? Y (18) Y = yes N = no

If "x" (= other) recorded for any of above, please specify,

Signs of Fire? N (19) Y = yes N = no
If yes, approx. number of months ago. (Ø = less than 1 month) (last digit) (20 21 /)

Dominant species at Record Locality: Eucalyptus, yaccas, accacias, B. Marginata

BANKSIAS PRESENT

	Name	Species code	Shrub (S) or Tree (T)	Population code	Flower code	New Shoot growth?	Response to fire code	Average Height (metres) (last digit ↓)	Pollinator code	Specify Name of Pollinator if Known
OB (1–2)	B MARGINATA	M A R (3–6)	T (7)	3 (8)	F (9)	N (10) Y = yes N = no	(11–12)	8 · Ø (13–15)	1 (16–18)	New Holland Honeyeaters (19–21 /)
OB (1–2)		(3–6)	(7)	(8)	(9)	(10)	(11–12)	(13–15)	(16–18)	(19–21 /)
OB (1–2)		(3–6)	(7)	(8)	(9)	(10)	(11–12)	(13–15)	(16–18)	(19–21 /)
OB (1–2)		(3–6)	(7)	(8)	(9)	(10)	(11–12)	(13–15)	(16–18)	(19–21 /)
OB (1–2)		(3–6)	(7)	(8)	(9)	(10)	(11–12)	(13–15)	(16–18)	(19–21 /)

BS 1 (1–3) ← Number of Banksia species at this Locality (4–43 /)

Additional Remarks:



BANKSIA ATLAS — SIGHT RECORD SHEET

Use BLOCK LETTERS to fill in blank boxes ☐ inserting one letter per space.
Shaded boxes ☐ are "for office use only".
On dashed lines .....use own handwriting.
If in doubt about a record, leave space blank.
Write zero as "Ø", seven as "7", letter i as "I", letter Z as "Z".

Observer: R C L G A (1–5) | State code: S A (6–7) | Date of Observation Yr Mn Dy: 8 5 Ø 4 1 9 (8–13) | Locality No. for day: 4 (14)

Map used and scale 1:50000 TOPO SERIES NOARLUNGA

LOCALITY

Latitude: G D 3 5 1 Ø 1 Ø (1–8)
Longitude: 1 3 8 3 5 4 Ø (9–15)
Locality Resolution code: 2 (16)
Local Authority code: Ø 7 6 (17–21)
Name of Local Authority (Shire etc.): NOARLUNGA

Nearest named place: N P B L E W I T T S P R I N G S (1–26)
Straight line distance from nearest place (km) (last digit): Ø (27–31)
Direction from nearest place: Ø (32–34) (first letter)

Further details of location (1–70):
L O B E T W E E N B L E W I T T S P R I N G S C.F.S. A N D
B R O O K M A N S R D A L O N G C R E E K B A N K

Reserve or National Park? P R (1–2) — N (3) Y = yes N = no
Reserve/Park Name .....
Reserve number (4–10)
Reserve class (11)

HABITAT

Altitude (m) (last digit ↓): H T (1–6)
Altitude Resolution Code (7)
Within 2 km of Coast? N (8) Y = yes N = no
Landform code: R B (9–10)
Aspect of Slope (x x x = no slope) (first letter): X X X (11–13)
Surface Soil code: S (14)
Soil Colour code: W (15)
Vegetation Structure code: W L (16–17)
Vegetation restricted to road verge? N (18) Y = yes N = no

If "x" (= other) recorded for any of above, please specify,

Signs of Fire? N (19) Y = yes N = no
If yes, approx. number of months ago. (Ø = less than 1 month) (last digit) (20–21)

Dominant species at Record Locality: Eucalyptus, yaccas, B. marginata

BANKSIAS PRESENT

	Name	Species code	Shrub (S) or Tree (T)	Population code	Flower code	New Shoot growth?	Response to fire code	Average Height (metres) (last digit ↓)	Pollinator code	Specify Name of Pollinator if Known
OB (1–2)	B. MARGINATA	M A R (3–6)	T (7)	2 (8)	F (9)	N (10) Y = yes N = no	(11–12)	1 Ø (13–15)	1 (16–18)	New Holland Honeyeaters (19–21)
OB										
OB										
OB										
OB										

BS 1 (1–3) ← Number of Banksia species at this Locality (4–43)

Additional Remarks: Almost 100 trees, very tall, flowering



BANKSIA ATLAS — SIGHT RECORD SHEET

Use BLOCK LETTERS to fill in blank boxes ☐ inserting one letter per space.
Shaded boxes ☐ are "for office use only".
On dashed lines ..... use own handwriting.
If in doubt about a record, leave space blank.
Write zero as "Ø", seven as "7", letter i as "I", letter Z as "Z".

Observer: R C L G A (1–5) | State code: S A (6–7) | Date of Observation Yr Mn Dy: 8 5 Ø 4 1 9 (8–13) | Locality No. for day: 5 (14/)

Map used and scale 1:50000 TOPO SERIES NOARLUNGA

LOCALITY

Latitude: G D 3 5 1 0 Ø Ø (1–8) | Longitude: 1 3 8 3 5 5 Ø (9–15) | Locality Resolution code: 2 (16) | Local Authority code: Ø 7 6 (17–21 /) | Name of Local Authority (Shire etc.): NOARLUNGA

Nearest named place: N P B L E W I T T S P R I N G S (1–26) | Straight line distance from nearest place (km) (last digit ↓): 1 · 3 (27–31) | Direction from nearest place: S (32–34 /) (↑ first letter)

Further details of location (1–70 /):
L O B L E W I T T S P R I N G S R D O P P O S I T E S O U T H E
R N H I L L S W I N E S

Reserve or National Park? P R (1–2) | N (3) Y = yes N = no | Reserve/Park Name ..... | Reserve number (4–10) | Reserve class (11 /)

HABITAT

Altitude (m) (last digit ↓): H T 1 1 Ø (1–6) | Altitude Resolution Code: 1 (7)

Within 2 km of Coast? N (8) Y = yes N = no | Landform code: F L (9–10) | Aspect of Slope (x x x = no slope) (first letter →): X X X (11–13)

Surface Soil code: S (14) | Soil Colour code: W (15) | Vegetation Structure code: W L (16–17) | Vegetation restricted to road verge? N (18) Y = yes N = no

If "x" (= other) recorded for any of above, please specify,

Signs of Fire? N (19) Y = yes N = no | If yes, approx. number of months ago. (Ø = less than 1 month) ← (last digit) (20–21 /)

Dominant species at Record Locality: Eucalyptus, bracken, yaccas

BANKSIAS PRESENT

	Name	Species code	Shrub (S) or Tree (T)	Popu-lation code	Flower code	New Shoot growth?	Response to fire code	Average Height (metres) (last digit ↓)	Pollinator code	Specify Name of Pollinator if Known
OB (1–2)	B MARGINATA	M A R (3–6)	T (7)	1 (8)	A (9)	N (10) Y = yes N = no	(11–12)	2 · Ø (13–15)	N (16–18)	(19–21 /)
OB (1–2)		(3–6)	(7)	(8)	(9)	(10)	(11–12)	(13–15)	(16–18)	(19–21 /)
OB (1–2)		(3–6)	(7)	(8)	(9)	(10)	(11–12)	(13–15)	(16–18)	(19–21 /)
OB (1–2)		(3–6)	(7)	(8)	(9)	(10)	(11–12)	(13–15)	(16–18)	(19–21 /)
OB (1–2)		(3–6)	(7)	(8)	(9)	(10)	(11–12)	(13–15)	(16–18)	(19–21 /)

BS 1 (1–3) ← Number of Banksia species at this Locality (4–23 /)

Additional Remarks:



BANKSIA ATLAS — SIGHT RECORD SHEET

Use BLOCK LETTERS to fill in blank boxes ☐ inserting one letter per space.
Shaded boxes ☐ are "for office use only".
On dashed lines .....use own handwriting.
If in doubt about a record, leave space blank.
Write zero as "Ø", seven as "7", letter i as "I", letter Z as "Z".

Observer: R C L G A (1–5) | State code: S A (6–7) | Date of Observation Yr Mn Dy: 8 5 Ø 4 1 9 (8–13) | Locality No. for day: 6 (14)

Map used and scale 1:50,000 TOPO SERIES NOARLUNGA

LOCALITY

Latitude: G D 3 5° 1 1' 1 Ø" (1–8)
Longitude: 1 3 8° 3 5' 4 Ø (9–15)
Locality Resolution code: 2 (16)
Local Authority code: Ø 7 6 (17–21)
Name of Local Authority (Shire etc.): NOARLUNGA
Straight line distance from nearest place (km) (last digit ↓): 1 . 7 (27–31)
Direction from nearest place: S (32–34) (↑ first letter)
Nearest named place: N P B L E W I T T S P R I N G S (1–26)
Further details of location: L O B L E W I T T S P R I N G S R D B O T H S I D E S O . 5 / K M N O F D O U G L A S G U L L Y R D J U N C T I O N (1–70)
Reserve or National Park? P R (1–2) N (3) Y = yes N = no
Reserve/Park Name
Reserve number (4–10)
Reserve class (11)

HABITAT

Altitude (m) (last digit ↓): H T 1 1 Ø (1–6)
Altitude Resolution Code: 1 (7)
Within 2 km of Coast? N (8) Y = yes N = no
Landform code: F L (9–10)
Aspect of Slope (x x x = no slope) (first letter →): X X X (11–13)
Surface Soil code: S (14)
Soil Colour code: W (15)
Vegetation Structure code: S S (16–17)
Vegetation restricted to road verge? Y (18) Y = yes N = no
If "x" (= other) recorded for any of above, please specify,
Signs of Fire? N (19) Y = yes N = no
If yes, approx. number of months ago. (Ø = less than 1 month) (last digit) (20–21)
Dominant species at Record Locality: B. marginata, bracken fern

BANKSIAS PRESENT

	Name	Species code	Shrub (S) or Tree (T)	Population code	Flower code	New Shoot growth?	Response to fire code	Average Height (metres) (last digit ↓)	Pollinator code	Specify Name of Pollinator if Known
OB (1–2)	B. MARGINATA	M A R (3–5)	T (7)	2 (8)	A (9)	N (10) Y = yes N = no	(11–12)	2 . Ø (13–15)	N (16–18)	(19–21)
OB										
OB										
OB										
OB										

BS 1 ← Number of Banksia species at this Locality (1–3)

Additional Remarks: 16 trees in this bunch

A45



BANKSIA ATLAS — SIGHT RECORD SHEET

Use BLOCK LETTERS to fill in blank boxes ☐ inserting one letter per space.
Shaded boxes ☐ are "for office use only".
On dashed lines ..... use own handwriting.
If in doubt about a record, leave space blank.
Write zero as "Ø", seven as "7", letter i as "I", letter Z as "Z".

Observer: R C L G A (1–5) | State code: S A (6–7) | Date of Observation Yr Mn Dy: 8 5 Ø 4 1 9 (8–13) | Locality No. for day: 7 (14/)

Map used and scale: 1:50000 TOPO SERIES NOARLUNGA

LOCALITY

Latitude: G D 3 5 1 1 2 Ø (1–8)
Longitude: 1 3 8 3 5 3 Ø (9–15)
Locality Resolution code: 2 (16)
Local Authority code: Ø 7 6 (17–21 /)
Name of Local Authority (Shire etc.): NOARLUNGA

Nearest named place: N P B L E W I T T S P R I N G S (1–26)
Straight line distance from nearest place (km) (last digit ↓): 2.25 (27–31)
Direction from nearest place: S (32–34 /) (↑ first letter)

Further details of location (1–70 /):
L O B L E W I T T S P R I N G S R D 5 O M N O F J U N C T I O N W I T H D O U G L A S G U L L Y R D

Reserve or National Park? P R (1–2): N (3) Y = yes N = no
Reserve/Park Name: .....
Reserve number: (4–10)
Reserve class: (11 /)

HABITAT

Altitude (m) (last digit ↓): H T 9 5 (1–6)
Altitude Resolution Code: 1 (7)
Within 2 km of Coast?: N (8) Y = yes N = no
Landform code: F L (9–10)
Aspect of Slope (x x x = no slope) (first letter →): X X X (11–13)
Surface Soil code: S (14)
Soil Colour code: W (15)
Vegetation Structure code: L S (16–17)
Vegetation restricted to road verge?: Y (18) Y = yes N = no

If "x" (= other) recorded for any of above, please specify,

Signs of Fire?: N (19) Y = yes N = no
If yes, approx. number of months ago. (Ø = less than 1 month) (last digit): (20–21 /)

Dominant species at Record Locality: B. marginata, eucalypt yaccas.

BANKSIAS PRESENT

OB (1–2)	Name	Species code (3–6)	Shrub (S) or Tree (T) (7)	Population code (8)	Flower code (9)	New Shoot growth? (10) Y = yes N = no	Response to fire code (11–12)	Average Height (metres) (last digit ↓) (13–15)	Pollinator code (16–18)	Specify Name of Pollinator if Known (19–21 /)
O B	B. MARGINATA	M A R	T	2	A	N		2 · Ø	N	
O B										
O B										
O B										
O B										

B S 1 ← Number of Banksia species at this Locality (1–3)
(4–43 /)

Additional Remarks: 20 marginatas in this group



BANKSIA ATLAS — SIGHT RECORD SHEET

Use BLOCK LETTERS to fill in blank boxes ☐ inserting one letter per space.
Shaded boxes ☐ are "for office use only".
On dashed lines ..... use own handwriting.
If in doubt about a record, leave space blank.
Write zero as "Ø", seven as "7", letter i as "I", letter Z as "Z".

Observer: R C L G A (1–5) | State code: S A (6–7) | Date of Observation Yr Mn Dy: 8 5 Ø 4 2 Ø (8–13) | Locality No. for day: 1 (14/)

Map used and scale 1:50 000 TOPO SERIES NOARLUNGA

LOCALITY

Latitude: G D 3 5 ' Ø Ø (1–8)
Longitude: 1 3 8 3 5 3 Ø (9–15)
Locality Resolution code: 2 (16)
Local Authority code: Ø 7 6 (17–21 /)
Name of Local Authority (Shire etc.): NOARLUNGA

Nearest named place: N P B L E W I T T S P R I N G S (1–26)
Straight line distance from nearest place (km) (last digit ↓): Ø . 6 (27–31)
Direction from nearest place: N W (32–34 /) (↑ first letter)

Further details of location (1–70 /):
L O S O U T H E R N S I D E O F F R A N C E S C H I N I S R D.
A N D C H A P E L H I L L R D. J U N C T I O N

Reserve or National Park? P R (1–2) — N (3) Y = yes N = no
Reserve/Park Name .....
Reserve number (4–10)
Reserve class (11 /)

HABITAT

Altitude (m) (last digit ↓): H T I 8 Ø (1–6)
Altitude Resolution Code: 1 (7)
Within 2 km of Coast? N (8) Y = yes N = no
Landform code: G S (9–10)
Aspect of Slope (x x x = no slope) (first letter →): S E (11–13)
Surface Soil code: S (14)
Soil Colour code: W (15)
Vegetation Structure code: W L (16–17)
Vegetation restricted to road verge? N (18) Y = yes N = no

If "x" (= other) recorded for any of above, please specify, ...

Signs of Fire? N (19) Y = yes N = no
If yes, approx. number of months ago. (Ø = less than 1 month) (20 21 /) ← (last digit)

Dominant species at Record Locality: Eucalyptus, accacias, yaccas, hakeas, bracken fern, B. ornata

BANKSIAS PRESENT

	Name	Species code (3–6)	Shrub (S) or Tree (T) (7)	Population code (8)	Flower code (9)	New Shoot growth? (10) Y = yes N = no	Response to fire code (11–12)	Average Height (metres) (last digit ↓) (13–15)	Pollinator code (16–18)	Specify Name of Pollinator if Known (19–21 /)
O B (1–2)	B. ORNATA	O R N	S	3	F	N		2 . Ø	1	New Holland Honeyeaters
O B (1–2)	B. MARGINATA	M A R	T	2	F	N		5 . Ø	1	"
O B (1–2)										
O B (1–2)										
O B (1–2)										

B S 2 ← Number of Banksia species at this Locality (1–3)

Additional Remarks (4–43 /): This is an area of dense scrub with literally hundreds of B. ornata.
The B. marginatas seem to be restricted to road verge, not mixed in the main scrub.

BANKSIA ATLAS — SIGHT RECORD SHEET

Use BLOCK LETTERS to fill in blank boxes ☐ inserting one letter per space.
Shaded boxes ☐ are "for office use only".
On dashed lines ..... use own handwriting.
If in doubt about a record, leave space blank.
Write zero as "Ø", seven as "7", letter i as "I", letter Z as "Z".

Map used and scale 1:50000 TOPO SERIES NOARLUNGA

Observer: R C L G A (1–5) | State code: S A (6–7) | Date of Observation Yr Mn Dy: 8 5 Ø 4 2 Ø (8–13) | Locality No. for day: 2 (14)

LOCALITY

Latitude: G D 3 5 ° 1 Ø ' 1 Ø " (1–8)
Longitude: 1 3 8 ° 3 5 ' 3 Ø " (9–15)
Locality Resolution code: 2 (16)
Local Authority code: Ø 7 6 (17–21)
Name of Local Authority (Shire etc.): NOARLUNGA

Nearest named place: N P B L E W I T T S P R I N G S (1–26)
Straight line distance from nearest place (km) (last digit ↓): Ø . 3 (27–31)
Direction from nearest place: W (32–34) (↑ first letter)

Further details of location (1–70):
LOCONTINUATION OF THE AREA MENTIONED
ON LAST RECORD SHEET

Reserve or National Park? P R (1–2) — N (3) Y = yes N = no
Reserve/Park Name .....
Reserve number (4–10)
Reserve class (11)

HABITAT

Altitude (m) (last digit ↓): H T 1 6 Ø (1–6)
Altitude Resolution Code: 1 (7)
Within 2 km of Coast? N (8) Y = yes N = no
Landform code: G S (9–10)
Aspect of Slope (x x x = no slope) (first letter →): E (11–13)
Surface Soil code: S (14)
Soil Colour code: W (15)
Vegetation Structure code: W L (16–17)
Vegetation restricted to road verge? N (18) Y = yes N = no

If "x" (= other) recorded for any of above, please specify,

Signs of Fire? N (19) Y = yes N = no
If yes, approx. number of months ago. (Ø = less than 1 month) (last digit ←) (20–21)

Dominant species at Record Locality: Eucalyptus, accacias, yaccas, hakea, bracken, B. ornata

BANKSIAS PRESENT

OB	Name	Species code	Shrub (S) or Tree (T)	Population code	Flower code	New Shoot growth? (Y = yes N = no)	Response to fire code	Average Height (metres) (last digit ↓)	Pollinator code	Specify Name of Pollinator if Known
O B	B. ORNATA	O R N	S	3	F	N		2 . Ø	1	New Holland Honeyeaters
O B										
O B										
O B										
O B										

B S 1 ← Number of Banksia species at this Locality (1–3)

Additional Remarks: An area of dense scrubland with a belt of B ornata (several hundred) running through the middle of it.



BANKSIA ATLAS — SIGHT RECORD SHEET

Use BLOCK LETTERS to fill in blank boxes ☐ inserting one letter per space.
Shaded boxes ☐ are "for office use only".
On dashed lines ..... use own handwriting.
If in doubt about a record, leave space blank.
Write zero as "Ø", seven as "7", letter i as "I", letter Z as "Z".

Map used and scale 1:50000 TOPO SERIES NOARLUNGA

Observer: R C L G A (1–5) | State code: S A (6–7) | Date of Observation Yr Mn Dy: 8 5 Ø 4 2 Ø (8–13) | Locality No. for day: 3 (14/)

LOCALITY

Latitude: G D 3 5 1 2 2 Ø (1–8) | Longitude: 1 3 8 3 4 1 Ø (9–15) | Locality Resolution code: 2 (16) | Local Authority code: Ø 7 6 (17–21 /)

Name of Local Authority (Shire etc.): NOARLUNGA

Nearest named place: N P M C L A R E N F L A T (1–26)

Straight line distance from nearest place (km) (last digit ↓): 1 . 6 (27–31)

Direction from nearest place: W N W (32–34 /) (↑ first letter)

Further details of location: L O P E N N Y S R D O P P O S I T E P O U L T R Y S H E D S (1–70 /)

Reserve or National Park? P R (1–2) | N (3) Y = yes N = no

Reserve/Park Name .....

Reserve number (4–10) | Reserve class (11 /)

HABITAT

Altitude (m) (last digit ↓): H T 7 Ø (1–6)

Altitude Resolution Code: 1 (7)

Within 2 km of Coast? N (8) Y = yes N = no

Landform code: F L (9–10)

Aspect of Slope (x x x = no slope) (first letter →): X X X (11–13)

Surface Soil code: S (14)

Soil Colour code: W (15)

Vegetation Structure code: W L (16–17)

Vegetation restricted to road verge? Y (18) Y = yes N = no

If "x" (= other) recorded for any of above, please specify, ...

Signs of Fire? N (19) Y = yes N = no

If yes, approx. number of months ago. (Ø = less than 1 month) (last digit ←) (20–21 /)

Dominant species at Record Locality: B. marginata and few eucalyptus and bracken fern

BANKSIAS PRESENT

	Name	Species code	Shrub (S) or Tree (T)	Population code	Flower code	New Shoot growth? (Y = yes N = no)	Response to fire code	Average Height (metres) (last digit ↓)	Pollinator code	Specify Name of Pollinator if Known
O B (1–2)	B. MARGINATA	M A R (3–6)	T (7)	2 (8)	F (9)	N (10)	(11–12)	1 Ø (13–15)	1 (16–18)	New Holland Honeyeaters Red Wattle Birds (19–21 /)
O B (1–2)		(3–6)	(7)	(8)	(9)	(10)	(11–12)	(13–15)	(16–18)	(19–21 /)
O B (1–2)		(3–6)	(7)	(8)	(9)	(10)	(11–12)	(13–15)	(16–18)	(19–21 /)
O B (1–2)		(3–6)	(7)	(8)	(9)	(10)	(11–12)	(13–15)	(16–18)	(19–21 /)
O B (1–2)		(3–6)	(7)	(8)	(9)	(10)	(11–12)	(13–15)	(16–18)	(19–21 /)

B S 1 (1–3) ← Number of Banksia species at this Locality (4–23 /)

Additional Remarks: The tallest marginatas I've seen so far.

BANKSIA ATLAS — SIGHT RECORD SHEET

Use BLOCK LETTERS to fill in blank boxes ☐ inserting one letter per space.
Shaded boxes ☐ are "for office use only".
On dashed lines ..... use own handwriting.
If in doubt about a record, leave space blank.
Write zero as "Ø", seven as "7̶", letter i as "I", letter Z as "Z̶".

Map used and scale 1:50000 TOPO SERIES NOARLUNGA

Observer: R C L G A (1–5) | State code: S A (6–7) | Date of Observation Yr Mn Dy: 8 5 Ø 4 2 Ø (8–13) | Locality No. for day: 4 (14)

LOCALITY

Latitude: G D 3 5 ° 1 2 ′ 1 Ø ″ (1–8)
Longitude: 1 3 8 ° 3 4 ′ 3 Ø ″ (9–15)
Locality Resolution code: 2 (16)
Local Authority code: Ø 7 6 (17–21)
Name of Local Authority (Shire etc.): NOARLUNGA

Nearest named place: N P M c L A R E N F L A T (1–26)
Straight line distance from nearest place (km) (last digit ↓): 1 . 2 (27–31)
Direction from nearest place: N W (32–34) (↑ first letter)

Further details of location (1–70):
L O P E N N Y S R D . C O N T I N U A T I O N O F L A S T
R E C O R D S H E E T

Reserve or National Park? P R (1–2) — N (3) Y = yes N = no
Reserve/Park Name .....
Reserve number (4–10)
Reserve class (11)

HABITAT

Altitude (m) (last digit ↓): H T 7 Ø (1–6)
Altitude Resolution Code: 1 (7)
Within 2 km of Coast? N (8) Y = yes N = no
Landform code: F L (9–10)
Aspect of Slope (x x x = no slope) (first letter →): X X X (11–13)
Surface Soil code: S (14)
Soil Colour code: W (15)
Vegetation Structure code: W L (16–17)
Vegetation restricted to road verge? Y (18) Y = yes N = no

If "x" (= other) recorded for any of above, please specify, ...

Signs of Fire? N (19) Y = yes N = no
If yes, approx. number of months ago. (Ø = less than 1 month) (last digit) (20–21)

Dominant species at Record Locality: B. marginata, bracken, eucalyptus.

BANKSIAS PRESENT

	Name	Species code (3–6)	Shrub (S) or Tree (T) (7)	Population code (8)	Flower code (9)	New Shoot growth? (10) Y = yes N = no	Response to fire code (11–12)	Average Height (metres) (last digit ↓) (13–15)	Pollinator code (16–18)	Specify Name of Pollinator if Known (19–21)
O B (1–2)	B. MARGINATA	M A R	T	2	F	N			i	New Holland Honeyeaters, Red Wattle birds
O B										
O B										
O B										
O B										

B S 1 (1–3) ← Number of Banksia species at this Locality (4–43)

Additional Remarks: Same grove of very tall B. marginatas as last sheet further along the road, near Settlement Road intersection.

A45



BANKSIA ATLAS — SIGHT RECORD SHEET

Use BLOCK LETTERS to fill in blank boxes ☐ inserting one letter per space.
Shaded boxes ☐ are "for office use only".
On dashed lines ..... use own handwriting.
If in doubt about a record, leave space blank.
Write zero as "Ø", seven as "7", letter i as "I", letter Z as "Z".

Observer: R C L G A (1–5) | State code: S A (6–7) | Date of Observation Yr Mn Dy: 8 5 Ø 4 2 Ø (8–13) | Locality No. for day: 5 (14/)

Map used and scale: 1:50000 TOPO SERIES NOARLUNGA

LOCALITY

Latitude: G D 3 5 1 1 3 Ø (1–8) | Longitude: 1 3 8 3 4 4 Ø (9–15) | Locality Resolution code: 2 (16) | Local Authority code: Ø 7 6 (17–21 /)

Name of Local Authority (Shire etc.): NOARLUNGA

Nearest named place: N P M c L A R E N F L A T (1–26)

Straight line distance from nearest place (km) (last digit ↓): 2 · Ø (27–31) | Direction from nearest place: N N W (32–34 /) (↑ first letter)

Further details of location: L O W H I T I N G S R D (1–36)

Reserve or National Park? P R (1–2) Y (3) Y = yes N = no

Reserve/Park Name: MANNING FAUNA & FLORA RESERVE

Reserve number (4–10) | Reserve class (11 /)

HABITAT

Altitude (m) (last digit ↓): H T 1 1 Ø (1–6) | Altitude Resolution Code: 1 (7)

Within 2 km of Coast? N (8) Y = yes N = no

Landform code: G S (9–10)

Aspect of Slope (x x x = no slope) (first letter): S E (11–13)

Surface Soil code: S (14) | Soil Colour code: W (15) | Vegetation Structure code: W L (16–17) | Vegetation restricted to road verge? N (18) Y = yes N = no

If "x" (= other) recorded for any of above, please specify,

Signs of Fire? N (19) Y = yes N = no

If yes, approx. number of months ago. (Ø = less than 1 month) (last digit) (20–21 /)

Dominant species at Record Locality: Bracken, B. ornata, B. marginata, eucalyptus, accacia, hakea

BANKSIAS PRESENT

	Name	Species code (3–6)	Shrub (S) or Tree (T) (7)	Population code (8)	Flower code (9)	New Shoot growth? (10) Y = yes N = no	Response to fire code (11–12)	Average Height (metres) (last digit ↓) (13–15)	Pollinator code (16–18)	Specify Name of Pollinator if Known (19–21 /)
O B (1–2)	B. MARGINATA	M A R	T	3	F	N		3 · Ø	1	New Holland Honeyeaters, Red Wattlebirds
O B (1–2)	B. ORNATA	O R N	S	3	F	N		1 · 8	1	
O B (1–2)										
O B (1–2)										
O B (1–2)										

B S 2 (1–3) ← Number of Banksia species at this Locality

(4–43 /)

Additional Remarks: The Manning F & F Reserve measures 800 metres x 600 metres and the banksias are restricted to the northern half



BANKSIA ATLAS — SIGHT RECORD SHEET

Use BLOCK LETTERS to fill in blank boxes ☐ inserting one letter per space.
Shaded boxes ☐ are "for office use only".
On dashed lines ..... use own handwriting.
If in doubt about a record, leave space blank.
Write zero as "Ø", seven as "7", letter i as "I", letter Z as "Z".

Observer: R C L G A (1–5) | State code: S A (6–7) | Date of Observation Yr Mn Dy: 8 5 Ø 4 2 Ø (8–13) | Locality No. for day: 6 (14/)

Map used and scale 1:50000 TOPO SERIES NOARLUNGA

LOCALITY

Latitude: G D 3 5 1 1 2 Ø (1–8) | Longitude: 1 3 8 3 4 2 Ø (9–15) | Locality Resolution code: 2 (16) | Local Authority code: Ø 7 6 (17–21 /)

Name of Local Authority (Shire etc.): NOARLUNGA

Nearest named place: N P M c L A R E N F L A T (1–26)

Straight line distance from nearest place (km) (last digit ↓): 2 · 5 (27–31)

Direction from nearest place (first letter): N N W (32–34 /)

Further details of location: L O K A Y S R D (1–36)

Reserve or National Park? P R (1–2): Y (3) Y = yes N = no

Reserve/Park Name: MANNING FAUNA & FLORA RESERVE

Reserve number (4–10) | Reserve class (11 /)

HABITAT

Altitude (m) (last digit ↓): H T 1 4 Ø (1–6)

Altitude Resolution Code: 1 (7)

Within 2 km of Coast? N (8) Y = yes N = no

Landform code: F L (9–10)

Aspect of Slope (x x x = no slope) (first letter): X X X (11–13)

Surface Soil code: S (14)

Soil Colour code: W (15)

Vegetation Structure code: W L (16–17)

Vegetation restricted to road verge? N (18) Y = yes N = no

If "x" (= other) recorded for any of above, please specify,

Signs of Fire? N (19) Y = yes N = no

If yes, approx. number of months ago. (Ø = less than 1 month) (last digit) (20–21 /)

Dominant species at Record Locality: Bracken, B. marginata, B. ornata, eucalyptus, acacia, hakea.

BANKSIAS PRESENT

	Name	Species code (3–6)	Shrub (S) or Tree (T) (7)	Population code (8)	Flower code (9)	New Shoot growth? (10) Y = yes N = no	Response to fire code (11–12)	Average Height (metres) (last digit ↓) (13–15)	Pollinator code (16–18)	Specify Name of Pollinator if Known (19–21 /)
O B (1–2)	B. MARGINATA	M A R	T	3	F	N		3 · Ø	1	New Holland Honeyeaters, Red Wattlebirds
O B (1–2)	B. ORNATA	O R N	S	3	F	N		1 · 8	1	
O B (1–2)										
O B (1–2)										
O B (1–2)										

B S 2 (1–3) ← Number of Banksia species at this Locality

Additional Remarks: The above banksias include those on the northern end of the reserve and those out side of the reserve on both sides of Kays Rd.



BANKSIA ATLAS — SIGHT RECORD SHEET

Use BLOCK LETTERS to fill in blank boxes ☐ inserting one letter per space.
Shaded boxes ☐ are "for office use only".
On dashed lines .....use own handwriting.
If in doubt about a record, leave space blank.
Write zero as "Ø", seven as "7", letter i as "I", letter Z as "Z".

Map used and scale 1:50000 TOPO SERIES NOARLUNGA

Observer: R C L G A (1–5) | State code: S A (6–7) | Date of Observation Yr Mn Dy: 8 5 Ø 4 2 Ø (8–13) | Locality No. for day: 7 (14/)

LOCALITY

Latitude: G D 3 5 1 2 0 Ø (1–8) | Longitude: 1 3 8 3 4 2 0 (9–15) | Locality Resolution code: 2 (16) | Local Authority code: Ø 7 6 (17–21 /)

Name of Local Authority (Shire etc.): NOARLUNGA

Nearest named place: N P McLAREN FLAT (1–26)

Straight line distance from nearest place (km) (last digit ↓): 1.6 (27–31)

Direction from nearest place: N E (32–34 /) (↑ first letter)

Further details of location (1–70 /):
LOT SETTLEMENT RD 3 OOM NE SETTLEMENT
WINERY

Reserve or National Park? P R (1–2) N (3) Y = yes N = no

Reserve/Park Name .....

Reserve number (4–10) | Reserve class (11 /)

HABITAT

Altitude (m) (last digit ↓): H T 1 2 Ø (1–6)

Altitude Resolution Code: 1 (7)

Within 2 km of Coast? N (8) Y = yes N = no

Landform code: G S (9–10)

Aspect of Slope (x x x = no slope): (first letter →) S E (11–13)

Surface Soil code: S (14)

Soil Colour code: W (15)

Vegetation Structure code: W L (16–17)

Vegetation restricted to road verge? Y (18) Y = yes N = no

If "x" (= other) recorded for any of above, please specify,

.....

.....

Signs of Fire? N (19) Y = yes N = no

If yes, approx. number of months ago. (Ø = less than 1 month) (20–21 /) ←(last digit)

Dominant species at Record Locality: B. ornata, B. marginata
Bracken fern, acacias, eucalyptus.

.....

BANKSIAS PRESENT

	Name	Species code (3–6)	Shrub (S) or Tree (T) (7)	Population code (8)	Flower code (9)	New Shoot growth? (10) Y = yes N = no	Response to fire code (11–12)	Average Height (metres) (last digit ↓) (13–15)	Pollinator code (16–18)	Specify Name of Pollinator if Known (19–21 /)
O B (1–2)	B. MARGINATA	M A R	T	3	F	N		2.Ø	1	New Holland Honeyeater
O B (1–2)	B. ORNATA	O R N	S	3	F	N		2.Ø	1	
O B (1–2)										
O B (1–2)										
O B (1–2)										

B S 2 ←Number of Banksia species at this Locality (1–3)

(4–43 /)

Additional Remarks:



BANKSIA ATLAS — SIGHT RECORD SHEET

Use BLOCK LETTERS to fill in blank boxes ☐ inserting one letter per space.
Shaded boxes ☐ are "for office use only".
On dashed lines.....use own handwriting.
If in doubt about a record, leave space blank.
Write zero as "Ø", seven as "7", letter i as "I", letter Z as "Z".

Observer: R C L G A (1–5) | State code: S A (6–7) | Date of Observation Yr Mn Dy: 8 5 Ø 4 2 Ø (8–13) | Locality No. for day: 8 (14/)

Map used and scale 1:50000 TOPO SERIES NOARLUNGA

LOCALITY

Latitude: G D 3 5 1 1 4 Ø (1–8)
Longitude: 1 3 8 3 4 Ø Ø (9–15)
Locality Resolution code: 2 (16)
Local Authority code: Ø 7 6 (17–21 /)
Name of Local Authority (Shire etc.): NOARLUNGA

Nearest named place: N P M c L A R E N F L A T (1–26)
Straight line distance from nearest place (km) (last digit ↓): 2 · 2 (27–31)
Direction from nearest place: N E (32–34 /) (↑ first letter)

Further details of location (1–70 /):
L O S E T T L E M E N T R D 8 0 0 M N E S E T T L E M E N T
W I N E R Y

Reserve or National Park? P R (1–2) — N (3) Y = yes N = no
Reserve/Park Name.....
Reserve number (4–10)
Reserve class (11 /)

HABITAT

Altitude (m) (last digit ↓): H T 1 Ø Ø (1–6)
Altitude Resolution Code: 1 (7)
Within 2 km of Coast? N (8) Y = yes N = no
Landform code: G S (9–10)
Aspect of Slope (x x x = no slope) (first letter →): N E (11–13)
Surface Soil code: S (14)
Soil Colour code: W (15)
Vegetation Structure code: W L (16–17)
Vegetation restricted to road verge? N (18) Y = yes N = no

If "x" (= other) recorded for any of above, please specify,

Signs of Fire? N (19) Y = yes N = no
If yes, approx. number of months ago. (Ø = less than 1 month) (last digit) (20–21 /)

Dominant species at Record Locality: Eucalyptus, acacias bracken, B. ornata, B. marginata

BANKSIAS PRESENT

OB	Name	Species code	Shrub (S) or Tree (T)	Population code	Flower code	New Shoot growth? Y = yes N = no	Response to fire code	Average Height (metres) (last digit ↓)	Pollinator code	Specify Name of Pollinator if Known
O B (1–2)	B. MARGINATA	M A R (3–6)	T (7)	3 (8)	F (9)	N (10)	(11–12)	2 · Ø (13–15)	1 (16–18)	New Holland Honeyeaters Red Wattlebirds (19–21 /)
O B (1–2)	B. ORNATA	O R N (3–6)	S (7)	3 (8)	F (9)	N (10)	(11–12)	2 · Ø (13–15)	1 (16–18)	(19–21 /)
O B (1–2)		(3–6)	(7)	(8)	(9)	(10)	(11–12)	(13–15)	(16–18)	(19–21 /)
O B (1–2)		(3–6)	(7)	(8)	(9)	(10)	(11–12)	(13–15)	(16–18)	(19–21 /)
O B (1–2)		(3–6)	(7)	(8)	(9)	(10)	(11–12)	(13–15)	(16–18)	(19–21 /)

B S 2 (1–3) ← Number of Banksia species at this Locality

(4–43 /)

Additional Remarks: These Banksias extend a short distance away from near the end of Settlement Rd along the valley floor in a S.W. direction.

A45

BANKSIA ATLAS — SIGHT RECORD SHEET

Use BLOCK LETTERS to fill in blank boxes ☐ inserting one letter per space.
Shaded boxes ☐ are "for office use only".
On dashed lines ..... use own handwriting.
If in doubt about a record, leave space blank.
Write zero as "Ø", seven as "7", letter i as "I", letter Z as "Z".

Observer: R C F R A (1–5) | State code: S A (6–7) | Date of Observation Yr Mn Dy: 8 1 | 1 1 | 2 4 (8–13) | Locality No. for day: 1 (14)

Map used and scale: Dept of lands (S.A.) 1 : 50,000

LOCALITY

Latitude: G D 3 4° 5 5′ 1 Ø″ (1–8)
Longitude: 1 3 8° 5 7′ Ø Ø″ (9–15)
Locality Resolution code: 2 (16)
Local Authority code: Ø 7 7 (17–21)
Name of Local Authority (Shire etc.): ONKAPARINGA

Nearest named place: N P C H A R L E S T O N (1–26)
Straight line distance from nearest place (km) (last digit): 5 (27–31)
Direction from nearest place: E (32–34) (first letter)

Further details of location (1–70):
L O A C C E S S F R O M B E L L S P R I N G S R O A D - F 1
R S T T R A C K A T W E S T E N D O F R E S E R V E

Reserve or National Park? P R (1–2) Y (3) Y = yes N = no
Reserve/Park Name: CHARLESTON CONSERVATION PARK.
Reserve number: C P 1 4 9 (4–10)
Reserve class: (11)

HABITAT

Altitude (m) (last digit): H T 4 9 Ø (1–6)
Altitude Resolution Code: 2 (7)
Within 2 km of Coast? N (8) Y = yes N = no
Landform code: F L (9–10)
Aspect of Slope (x x x = no slope) (first letter): X X X (11–13)
Surface Soil code: (14)
Soil Colour code: (15)
Vegetation Structure code: W L (16–17)
Vegetation restricted to road verge? N (18) Y = yes N = no

If "x" (= other) recorded for any of above, please specify,

Signs of Fire? N (19) Y = yes N = no
If yes, approx. number of months ago. (Ø = less than 1 month) (last digit): (20–21)

Dominant species at Record Locality: EUCALYPTUS CAMALDULENSIS, BANKSIA MARGINATA.

BANKSIAS PRESENT

	Name	Species code	Shrub (S) or Tree (T)	Population code	Flower code	New Shoot growth? Y = yes N = no	Response to fire code	Average Height (metres) (last digit)	Pollinator code	Specify Name of Pollinator if Known
O B (1–2)	MARGINATA	M A R (3–6)	T (7)	2 (8)	(9)	(10)	(11–12)	4 (13–15)	(16–18)	(19–21)
O B (1–2)		(3–6)	(7)	(8)	(9)	(10)	(11–12)	(13–15)	(16–18)	(19–21)
O B (1–2)		(3–6)	(7)	(8)	(9)	(10)	(11–12)	(13–15)	(16–18)	(19–21)
O B (1–2)		(3–6)	(7)	(8)	(9)	(10)	(11–12)	(13–15)	(16–18)	(19–21)
O B (1–2)		(3–6)	(7)	(8)	(9)	(10)	(11–12)	(13–15)	(16–18)	(19–21)

B S 1 (1–3) ← Number of Banksia species at this Locality (4–43)

Additional Remarks: Site 168. (F. Reay)

this record replaces one listing sites 168-170 together. 16/10/85.

BANKSIA ATLAS — SIGHT RECORD SHEET

Use BLOCK LETTERS to fill in blank boxes ☐ inserting one letter per space.
Shaded boxes ☐ are "for office use only".
On dashed lines ..... use own handwriting.
If in doubt about a record, leave space blank.
Write zero as "Ø", seven as "7̸", letter i as "I", letter Z as "Z̸".

Observer: R C F R A (1–5) | State code: S A (6–7) | Date of Observation Yr Mn Dy: 8 1 | 1 1 | 2 4 (8–13) | Locality No. for day: 2 (14)

Map used and scale: S.A. Dept of Lands. 1 : 50,000

LOCALITY

Latitude: G D 3 4 ° 5 5 ′ Ø 5 ″ (1–8)
Longitude: 1 3 8 ° 5 6 ′ 4 Ø ″ (9–15)
Locality Resolution code: 2 (16)
Local Authority code: Ø 7 7 (17–21)
Name of Local Authority (Shire etc.): ONKAPARINGA

Nearest named place: N P C H A R L E S T O N (1–26)
Straight line distance from nearest place (km) (last digit ↓): 4 . 3 (27–31)
Direction from nearest place: E (32–34) (↑ first letter)

Further details of location (1–70):
L O A C C E S S F R O M B E L C S P R I N G S R O A D - N E A
R E A S T E R N B O U N D A R Y O F R E S E R V E

Reserve or National Park? P R (1–2) — Y (3) Y = yes N = no
Reserve/Park Name: CHARLESTON CONSERVATION PARK
Reserve number: C P 1 4 9 (4–10)
Reserve class: (11)

HABITAT

Altitude (m) (last digit ↓): H T (1–2) 4 8 Ø (3–6)
Altitude Resolution Code: 2 (7)
Within 2 km of Coast? N (8) Y = yes N = no
Landform code: G S (9–10)
Aspect of Slope (x x x = no slope) (first letter →): S S E (11–13)
Surface Soil code: (14)
Soil Colour code: (15)
Vegetation Structure code: W L (16–17)
Vegetation restricted to road verge? N (18) Y = yes N = no

If "x" (= other) recorded for any of above, please specify,

Signs of Fire? N (19) Y = yes N = no
If yes, approx. number of months ago. (Ø = less than 1 month) (last digit ←) (20–21)

Dominant species at Record Locality: EUCALYPTUS CAMALDULENSIS, BANKSIA MARGINATA

BANKSIAS PRESENT

	Name	Species code	Shrub (S) or Tree (T)	Population code	Flower code	New Shoot growth? (Y = yes N = no)	Response to fire code	Average Height (metres) (last digit ↓)	Pollinator code	Specify Name of Pollinator if Known
O B (1–2)	MARGINATA	M A R (3–5)	T (7)	2 (8)	(9)	(10)	(11–12)	4 (13–15)	(16–18)	(19–21)
O B (1–2)		(3–5)	(7)	(8)	(9)	(10)	(11–12)	(13–15)	(16–18)	(19–21)
O B (1–2)		(3–5)	(7)	(8)	(9)	(10)	(11–12)	(13–15)	(16–18)	(19–21)
O B (1–2)		(3–5)	(7)	(8)	(9)	(10)	(11–12)	(13–15)	(16–18)	(19–21)
O B (1–2)		(3–5)	(7)	(8)	(9)	(10)	(11–12)	(13–15)	(16–18)	(19–21)

B S 1 (1–3) ← Number of Banksia species at this Locality (4–43)

Additional Remarks: Site 169 (F. Reay)

Sheet record replaces earlier record marked Sites 168-170.
(site 170 is close to 169 with similar details.)

BANKSIA ATLAS — SIGHT RECORD SHEET

Use BLOCK LETTERS to fill in blank boxes ☐ inserting one letter per space.
Shaded boxes ☐ are "for office use only".
On dashed lines ..... use own handwriting.
If in doubt about a record, leave space blank.
Write zero as "Ø", seven as "7", letter i as "I", letter Z as "Z".

Observer: RC NGA (1–5) | State code: SA (6–7) | Date of Observation Yr Mn Dy: 85 11 12 (8–13) | Locality No. for day: 2 (14/)

Map used and scale: 1:50000 ONKAPARINGA

LOCALITY

Latitude: G D 34°56'21" (1–8) | Longitude: 138°49'42" (9–15) | Locality Resolution code: 2 (16) | Local Authority code: Ø77 (17–21 /)

Name of Local Authority (Shire etc.): ONKAPARINGA

Nearest named place: NP LENSWOOD (1–26)

Straight line distance from nearest place (km) (last digit ↓): 2.2 (27–31) | Direction from nearest place: S (32–34 /) (↑ first letter)

Further details of location: LOSOOM FROM W END OF VICKERS RD (1–70 /)

Reserve or National Park? PR: N (1–3) (Y = yes, N = no) | Reserve/Park Name: | Reserve number (4–10) | Reserve class (11 /)

HABITAT

Altitude (m) (last digit ↓): HT 445 (1–6) | Altitude Resolution Code: 1 (7)

Within 2 km of Coast? N (8) (Y = yes, N = no)

Landform code: GS (9–10)

Aspect of Slope (x x x = no slope) (first letter): W (11–13)

Surface Soil code: S (14)

Soil Colour code: G (15)

Vegetation Structure code: WL (16–17)

Vegetation restricted to road verge? Y (18) (Y = yes, N = no)

If "x" (= other) recorded for any of above, please specify,

Signs of Fire? N (19) (Y = yes, N = no)

If yes, approx. number of months ago. (Ø = less than 1 month) (last digit) (20–21 /)

Dominant species at Record Locality: acacia, bracken, eucalyptus.

BANKSIAS PRESENT

	Name	Species code	Shrub (S) or Tree (T)	Population code	Flower code	New Shoot growth? (Y = yes, N = no)	Response to fire code	Average Height (metres) (last digit ↓)	Pollinator code	Specify Name of Pollinator if Known
OB (1–2)	B. MARGINATA	MAR (3–6)	S (7)	2 (8)	N (9)	Y (10)	(11–12)	3.5 (13–15)	N (16–18)	(19–21 /)
OB (1–2)		(3–6)	(7)	(8)	(9)	(10)	(11–12)	(13–15)	(16–18)	(19–21 /)
OB (1–2)		(3–6)	(7)	(8)	(9)	(10)	(11–12)	(13–15)	(16–18)	(19–21 /)
OB (1–2)		(3–6)	(7)	(8)	(9)	(10)	(11–12)	(13–15)	(16–18)	(19–21 /)
OB (1–2)		(3–6)	(7)	(8)	(9)	(10)	(11–12)	(13–15)	(16–18)	(19–21 /)

BS 1 (1–3) ← Number of Banksia species at this Locality (4–23 /)

Additional Remarks:



BANKSIA ATLAS — SIGHT RECORD SHEET

Use BLOCK LETTERS to fill in blank boxes ☐ inserting one letter per space.
Shaded boxes ☐ are "for office use only".
On dashed lines ..... use own handwriting.
If in doubt about a record, leave space blank.
Write zero as "Ø", seven as "7", letter i as "I", letter Z as "Z".

Observer: R C L G A (1–5) | State code: S A (6–7) | Date of Observation Yr Mn Dy: 8 5 / 1 1 / 1 2 (8–13) | Locality No. for day: 3 (14/)

Map used and scale: 1:50000 ONKAPARINGA

LOCALITY

Latitude: G D 3 4° 5 7' 1 6" (1–8)
Longitude: 1 3 8 4 8' 4 9" (9–15)
Locality Resolution code: 2 (16)
Local Authority code: Ø 7 7 (17–21 /)
Name of Local Authority (Shire etc.): ONKAPARINGA

Nearest named place: N P F I L S E L L H I L L T R I G (1–26)
Straight line distance from nearest place (km) (last digit ↓): 2 . 2 (27–31)
Direction from nearest place: S E (32–34 /) (↑ first letter)

Further details of location: L O 1 . 3 K F R O M N E N D O F S W A M P R D (1–36 / 37–70 /)

Reserve or National Park? P R (1–2) — N (3) Y = yes N = no
Reserve/Park Name: .....
Reserve number (4–10)
Reserve class (11 /)

HABITAT

Altitude (m) (last digit ↓): H T 3 9 Ø (1–6)
Altitude Resolution Code: 1 (7)

Within 2 km of Coast? N (8) Y = yes N = no
Landform code: F L (9–10)
Aspect of Slope (x x x = no slope) (first letter →): X X X (11–13)

Surface Soil code: S (14)
Soil Colour code: G (15)
Vegetation Structure code: W L (16–17)
Vegetation restricted to road verge? N (18) Y = yes N = no

If "x" (= other) recorded for any of above, please specify,

Signs of Fire? N (19) Y = yes N = no
If yes, approx. number of months ago. (Ø = less than 1 month) (last digit) (20–21 /)

Dominant species at Record Locality: eucalyptus

BANKSIAS PRESENT

	Name	Species code	Shrub (S) or Tree (T)	Popu-lation code	Flower code	New Shoot growth? Y = yes N = no	Response to fire code	Average Height (metres) (last digit ↓)	Pollinator code	Specify Name of Pollinator if Known
O B (1–2)	B. MARGINATA	M A R (3–6)	S (7)	1 (8)	C (9)	Y (10)	(11–12)	2 (13–15)	N (16–18)	(19–21 /)
O B (1–2)		(3–6)	(7)	(8)	(9)	(10)	(11–12)	(13–15)	(16–18)	(19–21 /)
O B (1–2)		(3–6)	(7)	(8)	(9)	(10)	(11–12)	(13–15)	(16–18)	(19–21 /)
O B (1–2)		(3–6)	(7)	(8)	(9)	(10)	(11–12)	(13–15)	(16–18)	(19–21 /)
O B (1–2)		(3–6)	(7)	(8)	(9)	(10)	(11–12)	(13–15)	(16–18)	(19–21 /)

B S 1 (1–3) ← Number of Banksia species at this Locality
(4–23 / 24–43 /)

Additional Remarks:

BANKSIA ATLAS — SIGHT RECORD SHEET

Use BLOCK LETTERS to fill in blank boxes ☐ inserting one letter per space.
Shaded boxes ☐ are "for office use only".
On dashed lines ..... use own handwriting.
If in doubt about a record, leave space blank.
Write zero as "Ø", seven as "7", letter i as "I", letter Z as "Z".

Observer: R C L G A (1–5) | State code: S A (6–7) | Date of Observation Yr Mn Dy: 8 5 1 1 1 2 (8–13) | Locality No. for day: 4 (14/)

Map used and scale: 1:50000 ONKAPARINGA

LOCALITY

Latitude: G D 3 4° 5 7' 4 2" (1–8)
Longitude: 1 3 8° 4 8' 3 2" (9–15)
Locality Resolution code: 2 (16)
Local Authority code: Ø 7 7 (17–21 /)
Name of Local Authority (Shire etc.): ONKAPARINGA

Nearest named place: N P F I L S E L L H I L L T R I G (1–26)
Straight line distance from nearest place (km) (last digit ↓): 2 . 5 (27–31)
Direction from nearest place: S E (32–34 /) (↑ first letter)

Further details of location: L O 2 . 2 K F R O M N E N D O F S W A M P R D (1–36 / 37–70 /)

Reserve or National Park? N (3) Y = yes N = no
Reserve/Park Name .....
Reserve number (4–10)
Reserve class (11 /)

HABITAT

Altitude (m) (last digit ↓): H T 4 Ø Ø (1–6)
Altitude Resolution Code: 1 (7)

Within 2 km of Coast? N (8) Y = yes N = no
Landform code: G S (9–10)
Aspect of Slope (x x x = no slope) (first letter →): N W (11–13)

Surface Soil code: S (14)
Soil Colour code: G (15)
Vegetation Structure code: W L (16–17)
Vegetation restricted to road verge? N (18) Y = yes N = no

If "x" (= other) recorded for any of above, please specify,

Signs of Fire? N (19) Y = yes N = no
If yes, approx. number of months ago. (Ø = less than 1 month) (20–21 / ← last digit)

Dominant species at Record Locality: eucalyptus

BANKSIAS PRESENT

	Name	Species code	Shrub (S) or Tree (T)	Population code	Flower code	New Shoot growth? Y = yes N = no	Response to fire code	Average Height (metres) (last digit ↓)	Pollinator code	Specify Name of Pollinator if Known
O B (1–2)	B. MARGINATA	M A R (3–6)	S (7)	1 (8)	C (9)	Y (10)	(11–12)	2 (13–15)	N (16–18)	(19–21 /)
O B (1–2)		(3–6)	(7)	(8)	(9)	(10)	(11–12)	(13–15)	(16–18)	(19–21 /)
O B (1–2)		(3–6)	(7)	(8)	(9)	(10)	(11–12)	(13–15)	(16–18)	(19–21 /)
O B (1–2)		(3–6)	(7)	(8)	(9)	(10)	(11–12)	(13–15)	(16–18)	(19–21 /)
O B (1–2)		(3–6)	(7)	(8)	(9)	(10)	(11–12)	(13–15)	(16–18)	(19–21 /)

B S 1 (1–3) ← Number of Banksia species at this Locality (4–23 / 24–43 /)

Additional Remarks:



BANKSIA ATLAS — SIGHT RECORD SHEET

Use BLOCK LETTERS to fill in blank boxes ☐ inserting one letter per space.
Shaded boxes ☐ are "for office use only".
On dashed lines ..... use own handwriting.
If in doubt about a record, leave space blank.
Write zero as "Ø", seven as "7", letter i as "I", letter Z as "Z".

Observer: R C L G A (1–5) | State code: S A (6–7) | Date of Observation Yr Mn Dy: 8 5 1 1 1 2 (8–13) | Locality No. for day: 5 (14)

Map used and scale 1:50000 ECHUNGA

LOCALITY

Latitude: G D 3 5 ° Ø Ø ' Ø 6 " (1–8)
Longitude: 1 3 8 ° 4 8 ' 4 1 " (9–15)
Locality Resolution code: 2 (16)
Local Authority code: Ø 7 7 (17–21)
Name of Local Authority (Shire etc.): ONKAPARINGA

Nearest named place: N P A M B L E S I D E R . S . (1–26)
Straight line distance from nearest place (km) (last digit ↓): Ø . 7 (27–31)
Direction from nearest place: N E (32–34) (↑ first letter)

Further details of location (1–70):
L O B A L H A N N A H T O V E R D U N R O A D O P P O S I T E
R A I L X - I N G

P R — Reserve or National Park? N (3) Y = yes N = no
Reserve/Park Name .....
Reserve number (4–10)
Reserve class (11)

HABITAT

Altitude (m) (last digit ↓): H T 3 3 Ø (1–6)
Altitude Resolution Code: 1 (7)
Within 2 km of Coast? N (8) Y = yes N = no
Landform code: F L (9–10)
Aspect of Slope (x x x = no slope) (first letter →): X X X (11–13)
Surface Soil code: S (14)
Soil Colour code: G (15)
Vegetation Structure code: W L (16–17)
Vegetation restricted to road verge? Y (18) Y = yes N = no

If "x" (= other) recorded for any of above, please specify,

Signs of Fire? N (19) Y = yes N = no
If yes, approx. number of months ago. (Ø = less than 1 month) (20–21) ← (last digit)

Dominant species at Record Locality: Eucalyptus

BANKSIAS PRESENT

	Name	Species code	Shrub (S) or Tree (T)	Popu-lation code	Flower code	New Shoot growth?	Response to fire code	Average Height (metres) (last digit ↓)	Pollinator code	Specify Name of Pollinator if Known
OB (1–2)	B. MARGINATA	M A R (3–6)	T (7)	1 (8)	C (9)	Y (10) Y = yes N = no	(11–12)	5 (13–15)	N (16–18)	(19–21)
OB		(3–6)	(7)	(8)	(9)	(10)	(11–12)	(13–15)	(16–18)	(19–21)
OB		(3–6)	(7)	(8)	(9)	(10)	(11–12)	(13–15)	(16–18)	(19–21)
OB		(3–6)	(7)	(8)	(9)	(10)	(11–12)	(13–15)	(16–18)	(19–21)
OB		(3–6)	(7)	(8)	(9)	(10)	(11–12)	(13–15)	(16–18)	(19–21)

BS 1 (1–3) ← Number of Banksia species at this Locality (4–43)

Additional Remarks:

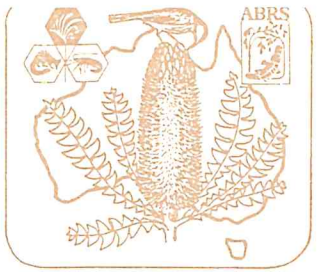

BANKSIA ATLAS — SIGHT RECORD SHEET

Use BLOCK LETTERS to fill in blank boxes ☐ inserting one letter per space.
Shaded boxes ☐ are "for office use only".
On dashed lines ..... use own handwriting.
If in doubt about a record, leave space blank.
Write zero as "Ø", seven as "7", letter i as "I", letter Z as "Z".

Observer: R C L G A (1–5) | State code: S A (6–7) | Date of Observation Yr Mn Dy: 8 5 1 1 Ø 5 (8–13) | Locality No. for day: 0 (14)

Map used and scale: 1:50000 ONKAPARINGA

LOCALITY

Latitude: G D 3 4 ° 5 2 ′ 5 6 ″ (1–8)
Longitude: 1 3 8 5 6 ′ 3 6 ″ (9–15)
Locality Resolution code: 2 (16)
Local Authority code: Ø 7 7 (17–21)
Name of Local Authority (Shire etc.): ONKAPARINGA

Nearest named place: N P M O U N T T O R R E N S (1–26)
Straight line distance from nearest place (km) (last digit): 1 . 5 (27–31)
Direction from nearest place: W S W (32–34) (first letter)

Further details of location (1–70):
L O MT TORRENS TO LOBETHAL ROAD NEAR LENGER RD INTERSECTION

Reserve or National Park? P R (1–2) — N (3) Y = yes N = no
Reserve/Park Name .....
Reserve number (4–10)
Reserve class (11)

HABITAT

Altitude (m) (last digit): H T 4 6 5 (1–6)
Altitude Resolution Code: 1 (7)
Within 2 km of Coast? N (8) Y = yes N = no
Landform code: G S (9–10)
Aspect of Slope (x x x = no slope) (first letter): S (11–13)
Surface Soil code: S (14)
Soil Colour code: B (15)
Vegetation Structure code: W L (16–17)
Vegetation restricted to road verge? Y (18) Y = yes N = no
If "x" (= other) recorded for any of above, please specify,

Signs of Fire? N (19) Y = yes N = no
If yes, approx. number of months ago. (Ø = less than 1 month) (last digit) (20–21)
Dominant species at Record Locality: eucalyptus

BANKSIAS PRESENT

	Name	Species code	Shrub (S) or Tree (T)	Population code	Flower code	New Shoot growth?	Response to fire code	Average Height (metres) (last digit)	Pollinator code	Specify Name of Pollinator if Known
OB (1–2)	B. MARGINATA	M A R (3–6)	T (7)	1 (8)	C (9)	Y (10) Y = yes N = no	(11–12)	4 (13–15)	N (16–18)	(19–21)
OB (1–2)		(3–6)	(7)	(8)	(9)	(10)	(11–12)	(13–15)	(16–18)	(19–21)
OB (1–2)		(3–6)	(7)	(8)	(9)	(10)	(11–12)	(13–15)	(16–18)	(19–21)
OB (1–2)		(3–6)	(7)	(8)	(9)	(10)	(11–12)	(13–15)	(16–18)	(19–21)
OB (1–2)		(3–6)	(7)	(8)	(9)	(10)	(11–12)	(13–15)	(16–18)	(19–21)

BS 1 (1–3) ← Number of Banksia species at this Locality (4–43)

Additional Remarks:

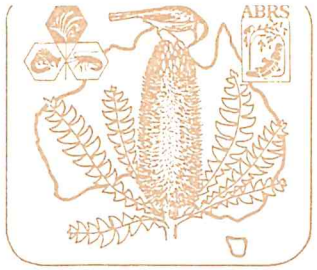

BANKSIA ATLAS — SIGHT RECORD SHEET

Use BLOCK LETTERS to fill in blank boxes ☐ inserting one letter per space.
Shaded boxes ☐ are "for office use only".
On dashed lines ..... use own handwriting.
If in doubt about a record, leave space blank.
Write zero as "Ø", seven as "7", letter i as "I", letter Z as "Z".

Observer: R C L G A (1–5) | State code: S A (6–7) | Date of Observation Yr Mn Dy: 8 5 1 1 Ø 5 (8–13) | No. for da: P (14)

Map used and scale: 1:50000 ONKAPARINGA

LOCALITY

Latitude: G D 3 4 5 3 1 3 (1–8)
Longitude: 1 3 8 5 3 4 5 (9–15)
Locality Resolution code: 2 (16)
Local Authority code: Ø 7 7 (17–21)
Name of Local Authority (Shire etc.): ONKAPARINGA

Nearest named place: N P L O B E T H A L (1–26)
Straight line distance from nearest place (km) (last digit ↓): 3 . 1 (27–31)
Direction from nearest place: N E (32–34) (first letter)

Further details of location (1–70):
L O S C H U B E R T R D O P P O S I T E P I N E P L A N T A T I O N

Reserve or National Park? P R (1–2) — N (3) Y = yes N = no
Reserve/Park Name .....
Reserve number (4–10)
Reserve class (11)

HABITAT

Altitude (m) (last digit ↓): H T 4 6 5 (1–6)
Altitude Resolution Code: 1 (7)
Within 2 km of Coast? N (8) Y = yes N = no
Landform code: S S (9–10)
Aspect of Slope (x x x = no slope) (first letter): S E (11–13)
Surface Soil code: F (14)
Soil Colour code: N (15)
Vegetation Structure code: L S (16–17)
Vegetation restricted to road verge? N (18) Y = yes N = no

If "x" (= other) recorded for any of above, please specify,
orange sand/gravel mix

Signs of Fire? N (19) Y = yes N = no
If yes, approx. number of months ago. (Ø = less than 1 month) (last digit) (20–21)

Dominant species at Record Locality: Low native shrubs, acacia, B. marginata

BANKSIAS PRESENT

	Name	Species code	Shrub (S) or Tree (T)	Popu-lation code	Flower code	New Shoot growth? (Y = yes N = no)	Response to fire code	Average Height (metres) (last digit ↓)	Pollinator code	Specify Name of Pollinator if Known
O B (1–2)	B. MARGINATA	M A R (3–6)	S (7)	2 (8)	C (9)	Y (10)	(11–12)	2 (13–15)	N (16–18)	(19–21)
O B (1–2)		(3–6)	(7)	(8)	(9)	(10)	(11–12)	(13–15)	(16–18)	(19–21)
O B (1–2)		(3–6)	(7)	(8)	(9)	(10)	(11–12)	(13–15)	(16–18)	(19–21)
O B (1–2)		(3–6)	(7)	(8)	(9)	(10)	(11–12)	(13–15)	(16–18)	(19–21)
O B (1–2)		(3–6)	(7)	(8)	(9)	(10)	(11–12)	(13–15)	(16–18)	(19–21)

B S 1 (1–3) ← Number of Banksia species at this Locality (4–43)

Additional Remarks:



BANKSIA ATLAS — SIGHT RECORD SHEET

Use BLOCK LETTERS to fill in blank boxes ☐ inserting one letter per space.
Shaded boxes ☐ are "for office use only".
On dashed lines ..... use own handwriting.
If in doubt about a record, leave space blank.
Write zero as "Ø", seven as "7", letter i as "I", letter Z as "Z".

Observer: R C L G A (1–5) | State code: S A (6–7) | Date of Observation Yr Mn Dy: 8 5 1 1 Ø 5 (8–13) | Locality No. for da: Q (14)

Map used and scale: 1:50000 ONKAPARINGA

LOCALITY

Latitude: G D 3 4 5 2 5 1 " (1–8)
Longitude: 1 3 8 5 3 3 Ø (9–15)
Locality Resolution code: 2 (16)
Local Authority code: Ø 7 7 (17–21)
Name of Local Authority (Shire etc.): ONKAPARINGA

Nearest named place: N P L O B E T H A L (1–26)
Straight line distance from nearest place (km) (last digit ↓): 3 . 3 (27–31)
Direction from nearest place: N N E (32–34) (↑ first letter)

Further details of location (1–70):
L O N _ E N D _ O F _ S C H U B E R T _ R D

Reserve or National Park? P R (1–2) — N (3) Y = yes N = no
Reserve/Park Name .....
Reserve number (4–10)
Reserve class (11)

HABITAT

Altitude (m) (last digit ↓): H T _ 4 7 5 (1–6)
Altitude Resolution Code: i (7)

Within 2 km of Coast? N (8) Y = yes N = no
Landform code: F L (9–10)
Aspect of Slope (x x x = no slope) (first letter →): X X X (11–13)

Surface Soil code: C (14)
Soil Colour code: N (15)
Vegetation Structure code: W L (16–17)
Vegetation restricted to road verge? Y (18) Y = yes N = no

If "x" (= other) recorded for any of above, please specify.

Signs of Fire? N (19) Y = yes N = no
If yes, approx. number of months ago. (Ø = less than 1 month) (last digit) (20–21)

Dominant species at Record Locality: Eucalyptus

BANKSIAS PRESENT

	Name	Species code	Shrub (S) or Tree (T)	Popu-lation code	Flower code	New Shoot growth? Y = yes N = no	Response to fire code	Average Height (metres) (last digit ↓)	Pollinator code	Specify Name of Pollinator if Known
O B (1–2)	B. MARGINATA	M A R (3–6)	T (7)	1 (8)	C (9)	Y (10)	(11–12)	4 (13–15)	N (16–18)	(19–21)
O B (1–2)		(3–6)	(7)	(8)	(9)	(10)	(11–12)	(13–15)	(16–18)	(19–21)
O B (1–2)		(3–6)	(7)	(8)	(9)	(10)	(11–12)	(13–15)	(16–18)	(19–21)
O B (1–2)		(3–6)	(7)	(8)	(9)	(10)	(11–12)	(13–15)	(16–18)	(19–21)
O B (1–2)		(3–6)	(7)	(8)	(9)	(10)	(11–12)	(13–15)	(16–18)	(19–21)

B S 1 (1–3) ← Number of Banksia species at this Locality (4–43)

Additional Remarks:



BANKSIA ATLAS — SIGHT RECORD SHEET

Use BLOCK LETTERS to fill in blank boxes ☐ inserting one letter per space.
Shaded boxes ☐ are "for office use only".
On dashed lines ..... use own handwriting.
If in doubt about a record, leave space blank.
Write zero as "Ø", seven as "7", letter i as "I", letter Z as "Z".

Observer: R C L G A (1–5) | State code: S A (6–7) | Date of Observation Yr Mn Dy: 8 5 1 1 Ø 5 (8–13) | Locality No. for da: R (14/)

Map used and scale: 1:50 000 ONKAPARINGA

LOCALITY

Latitude: G D 3 4 ° 5 2 ' 5 6 " (1–8)
Longitude: 1 3 8 ° 5 3 ' 1 3 " (9–15)
Locality Resolution code: 2 (16)
Local Authority code: Ø 7 7 (17–21 /)
Name of Local Authority (Shire etc.): ONKAPARINGA

Nearest named place: N P L O B E T H A L (1–26)
Straight line distance from nearest place (km) (last digit ↓): 2 . 9 (27–31)
Direction from nearest place: N N E (32–34 /) (↑ first letter)

Further details of location:
L O S S I D E O F L O B E T H A L B R I C K W O R K S (1–70 /)

Reserve or National Park? P R (1–2) | N (3) Y = yes N = no
Reserve/Park Name .....
Reserve number (4–10)
Reserve class (11 /)

HABITAT

Altitude (m) (last digit ↓): H T 5 Ø Ø (1–6)
Altitude Resolution Code: 1 (7)
Within 2 km of Coast? N (8) Y = yes N = no
Landform code: S S (9–10)
Aspect of Slope (x x x = no slope) (first letter →): S E (11–13)
Surface Soil code: C (14)
Soil Colour code: N (15)
Vegetation Structure code: W L (16–17)
Vegetation restricted to road verge? N (18) Y = yes N = no

If "x" (= other) recorded for any of above, please specify.

Signs of Fire? N (19) Y = yes N = no
If yes, approx. number of months ago. (Ø = less than 1 month) (20–21 /) ← (last digit)

Dominant species at Record Locality: acacia, eucalyptos, B. marginata

BANKSIAS PRESENT

	Name	Species code (3–6)	Shrub (S) or Tree (T) (7)	Popu-lation code (8)	Flower code (9)	New Shoot growth? (10) Y = yes N = no	Response to fire code (11–12)	Average Height (metres) (last digit ↓) (13–15)	Pollinator code (16–18)	Specify Name of Pollinator if Known (19–21 /)
O B (1–2)	B. MARGINATA	M A R	S	3	C	Y		3	N	
O B										
O B										
O B										
O B										

B S 1 (1–3) ← Number of Banksia species at this Locality (4–43 /)

Additional Remarks:



BANKSIA ATLAS — SIGHT RECORD SHEET

Use BLOCK LETTERS to fill in blank boxes ☐ inserting one letter per space.
Shaded boxes ☐ are "for office use only".
On dashed lines ..... use own handwriting.
If in doubt about a record, leave space blank.
Write zero as "Ø", seven as "7", letter i as "I", letter Z as "Z".

Observer: R C L G A (1–5) | State code: S A (6–7) | Date of Observation Yr Mn Dy: 8 5 1 1 Ø 5 (8–13) | Locality No. for da: S (14/)

Map used and scale: 1:50 000 ONKAPARINGA

LOCALITY

Latitude: G D 3 4 5 3 1 1 (1–8)
Longitude: 1 3 8 5 2 5 8 (9–15)
Locality Resolution code: 2 (16)
Local Authority code: Ø 7 7 (17–21 /)
Name of Local Authority (Shire etc.): ONKAPARINGA

Nearest named place: N P L O B E T H A L (1–26)
Straight line distance from nearest place (km) (last digit ↓): 2 . 4 (27–31)
Direction from nearest place: N N E (32–34 /) (↑ first letter)

Further details of location (1–70 /):
L O O P P O S I T E _ L O B E T H A L _ C E M E T E R Y

Reserve or National Park? P R (1–2) — N (3) Y = yes N = no
Reserve/Park Name .....
Reserve number (4–10)
Reserve class (11 /)

HABITAT

Altitude (m) (last digit ↓): H T _ 4 8 Ø (1–6)
Altitude Resolution Code: 1 (7)
Within 2 km of Coast? N (8) Y = yes N = no
Landform code: G S (9–10)
Aspect of Slope (x x x = no slope) (first letter →): S (11–13)
Surface Soil code: S (14)
Soil Colour code: B (15)
Vegetation Structure code: W L (16–17)
Vegetation restricted to road verge? N (18) Y = yes N = no

If "x" (= other) recorded for any of above, please specify,

Signs of Fire? N (19) Y = yes N = no
If yes, approx. number of months ago. (Ø = less than 1 month) (20–21 /) ← (last digit)

Dominant species at Record Locality: eucalyptus, B. marginata

BANKSIAS PRESENT

	Name	Species code	Shrub (S) or Tree (T)	Popu-lation code	Flower code	New Shoot growth? Y = yes N = no	Response to fire code	Average Height (metres) (last digit ↓)	Pollinator code	Specify Name of Pollinator if Known
O B (1–2)	B. MARGINATA	M A R (3–6)	S (7)	3 (8)	C (9)	Y (10)	(11–12)	3 . 5 (13–15)	N (16–18)	(19–21 /)
O B										
O B										
O B										
O B										

B S 1 (1–3) ← Number of Banksia species at this Locality (4–43 /)

Additional Remarks:



BANKSIA ATLAS — SIGHT RECORD SHEET

Use BLOCK LETTERS to fill in blank boxes ☐ inserting one letter per space.
Shaded boxes ☐ are "for office use only".
On dashed lines ..... use own handwriting.
If in doubt about a record, leave space blank.
Write zero as "Ø", seven as "7", letter i as "I", letter Z as "Z".

Observer: R C L G A (1–5) | State code: S A (6–7) | Date of Observation Yr Mn Dy: 8 5 1 1 Ø 5 (8–13) | Locality No. for da: T (14)

Map used and scale: 1:50000 ONKAPARINGA

LOCALITY

Latitude: G D 3 4 ° 5 2 ′ Ø Ø ″ (1–8)
Longitude: 1 3 8 ° 5 2 ′ 4 5 ″ (9–15)
Locality Resolution code: 2 (16)
Local Authority code: Ø 7 7 (17–21)
Name of Local Authority (Shire etc.): ONKAPARINGA

Nearest named place: N P L O B E T H A L (1–26)
Straight line distance from nearest place (km) (last digit ↓): 2 . 7 (27–31)
Direction from nearest place: N N E (32–34) (↑ first letter)

Further details of location (1–70):
L O O N K A P A R I N G A - S A I N T J O H N S B U S H L A N D
P A R K

Reserve or National Park? P R (1–2) Y (3) Y = yes N = no
Reserve/Park Name: ONKAPARINGA- ST. JOHNS BUSHLAND PARK
Reserve number (4–10)
Reserve class (11)

HABITAT

Altitude (m) (last digit ↓): H T ☐ 5 2 Ø (1–6)
Altitude Resolution Code: 1 (7)

Within 2 km of Coast? N (8) Y = yes N = no
Landform code: S S (9–10)
Aspect of Slope (x x x = no slope) (first letter →): S (11–13)

Surface Soil code: S (14)
Soil Colour code: B (15)
Vegetation Structure code: W L (16–17)
Vegetation restricted to road verge? N (18) Y = yes N = no

If "x" (= other) recorded for any of above, please specify,

Signs of Fire? N (19) Y = yes N = no
If yes, approx. number of months ago. (Ø = less than 1 month) (last digit) (20–21)

Dominant species at Record Locality: eucalypfus, bracken, B. marginata

BANKSIAS PRESENT

	Name	Species code	Shrub (S) or Tree (T)	Popu-lation code	Flower code	New Shoot growth? (Y = yes N = no)	Response to fire code	Average Height (metres) (last digit ↓)	Pollinator code	Specify Name of Pollinator if Known
OB (1–2)	B. MARGINATA	M A R (3–5)	S (7)	3 (8)	C (9)	Y (10)	(11–12)	4 (13–15)	N (16–18)	(19–21)
OB (1–2)		(3–6)	(7)	(8)	(9)	(10)	(11–12)	(13–15)	(16–18)	(19–21)
OB (1–2)		(3–6)	(7)	(8)	(9)	(10)	(11–12)	(13–15)	(16–18)	(19–21)
OB (1–2)		(3–6)	(7)	(8)	(9)	(10)	(11–12)	(13–15)	(16–18)	(19–21)
OB (1–2)		(3–6)	(7)	(8)	(9)	(10)	(11–12)	(13–15)	(16–18)	(19–21)

B S 1 (1–3) ← Number of Banksia species at this Locality (4–43)

Additional Remarks:



BANKSIA ATLAS — SIGHT RECORD SHEET

Use BLOCK LETTERS to fill in blank boxes ☐ inserting one letter per space.
Shaded boxes ☐ are "for office use only".
On dashed lines ..... use own handwriting.
If in doubt about a record, leave space blank.
Write zero as "Ø", seven as "7", letter i as "I", letter Z as "Z".

Observer: R C L G A (1–5) | State code: S A (6–7) | Date of Observation Yr Mn Dy: 8 5 1 1 Ø 5 (8–13) | Locality No. for da: U (14/)

Map used and scale: 1:50000 ONKAPARINGA

LOCALITY

Latitude: G D 3 4 5 2 5 Ø (1–8)
Longitude: 1 3 8 5 2 5 6 (9–15)
Locality Resolution code: 2 (16)
Local Authority code: Ø 7 7 (17–21 /)
Name of Local Authority (Shire etc.): ONKAPARINGA

Nearest named place: N P L O B E T H A L (1–26)
Straight line distance from nearest place (km) (last digit ↓): 3 (27–31)
Direction from nearest place: N N E (32–34 /) (↑ first letter)

Further details of location (1–70 /):
L O W O O D L A N D O N S S I D E O F B E R R Y H I L L R D.

Reserve or National Park? P R (1–2) — N (3) Y = yes N = no
Reserve/Park Name .....
Reserve number (4–10)
Reserve class (11 /)

HABITAT

Altitude (m) (last digit ↓): H T 5 2 Ø (1–6)
Altitude Resolution Code: 1 (7)
Within 2 km of Coast? N (8) Y = yes N = no
Landform code: G S (9–10)
Aspect of Slope (x x x = no slope) (first letter →): S (11–13)
Surface Soil code: S (14)
Soil Colour code: B (15)
Vegetation Structure code: W L (16–17)
Vegetation restricted to road verge? N (18) Y = yes N = no

If "x" (= other) recorded for any of above, please specify,

Signs of Fire? N (19) Y = yes N = no
If yes, approx. number of months ago. (Ø = less than 1 month) (20–21 /) ←(last digit)

Dominant species at Record Locality: eucalyptus, B. marginata Bracken

BANKSIAS PRESENT

	Name	Species code (3–6)	Shrub (S) or Tree (T) (7)	Population code (8)	Flower code (9)	New Shoot growth? (10) Y = yes N = no	Response to fire code (11–12)	Average Height (metres) (last digit ↓) (13–15)	Pollinator code (16–18)	Specify Name of Pollinator if Known (19–21 /)
O B (1–2)	B. MARGINATA	M A R	S	3	C	Y		4	N	
O B										
O B										
O B										
O B										

B S 1 (1–3) ← Number of Banksia species at this Locality (4–43 /)

Additional Remarks:

BANKSIA ATLAS — SIGHT RECORD SHEET

Use BLOCK LETTERS to fill in blank boxes ☐ inserting one letter per space.
Shaded boxes ☐ are "for office use only".
On dashed lines ..... use own handwriting.
If in doubt about a record, leave space blank.
Write zero as "Ø", seven as "7", letter i as "I", letter Z as "Z".

Observer: R C L G A (1–5) | State code: S A (6–7) | Date of Observation Yr Mn Dy: 8 5 1 1 Ø 5 (8–13) | Locality No. for day: V (14)

Map used and scale: 1:50000 ONKAPARINGA

LOCALITY

Latitude: G D 3 4 5 4 4 3 (1–8)
Longitude: 1 3 8 5 Ø 4 Ø (9–15)
Locality Resolution code: 2 (16)
Local Authority code: Ø 7 7 (17–21)
Name of Local Authority (Shire etc.): ONKAPARINGA

Nearest named place: N P L E N S W O O D P . O . (1–26)
Straight line distance from nearest place (km) (last digit): 2 (27–31)
Direction from nearest place: N E (32–34) (first letter)

Further details of location: L O L O B E T H A L T O L E N S W O O D R O A D V E R G E (1–70)

Reserve or National Park? P R (1–2) — N (3) Y = yes N = no
Reserve/Park Name:
Reserve number (4–10)
Reserve class (11)

HABITAT

Altitude (m) (last digit): H T 4 6 5 (1–6)
Altitude Resolution Code: 1 (7)
Within 2 km of Coast? N (8) Y = yes N = no
Landform code: G S (9–10)
Aspect of Slope (x x x = no slope) (first letter): E (11–13)
Surface Soil code: S (14)
Soil Colour code: B (15)
Vegetation Structure code: W L (16–17)
Vegetation restricted to road verge? Y (18) Y = yes N = no

If "x" (= other) recorded for any of above, please specify,

Signs of Fire? N (19) Y = yes N = no
If yes, approx. number of months ago. (Ø = less than 1 month) (last digit) (20–21)

Dominant species at Record Locality: eucalyptus.

BANKSIAS PRESENT

	Name	Species code	Shrub (S) or Tree (T)	Population code	Flower code	New Shoot growth? (Y = yes N = no)	Response to fire code	Average Height (metres) (last digit)	Pollinator code	Specify Name of Pollinator if Known
O B (1–2)	B. MARGINATA	M A R (3–6)	S (7)	1 (8)	C (9)	Y (10)	(11–12)	3 (13–15)	N (16–18)	(19–21)
O B (1–2)		(3–6)	(7)	(8)	(9)	(10)	(11–12)	(13–15)	(16–18)	(19–21)
O B (1–2)		(3–6)	(7)	(8)	(9)	(10)	(11–12)	(13–15)	(16–18)	(19–21)
O B (1–2)		(3–6)	(7)	(8)	(9)	(10)	(11–12)	(13–15)	(16–18)	(19–21)
O B (1–2)		(3–6)	(7)	(8)	(9)	(10)	(11–12)	(13–15)	(16–18)	(19–21)

B S 1 (1–3) ← Number of Banksia species at this Locality (4–43)

Additional Remarks:



BANKSIA ATLAS — SIGHT RECORD SHEET

Use BLOCK LETTERS to fill in blank boxes ☐ inserting one letter per space.
Shaded boxes ☐ are "for office use only".
On dashed lines ..... use own handwriting.
If in doubt about a record, leave space blank.
Write zero as "Ø", seven as "7", letter i as "I", letter Z as "Z".

Observer: R C L G A (1 2 3 4 5) | State code: S A (6 7) | Date of Observation Yr Mn Dy: 8 5 1 1 Ø 5 (8 9 10 11 12 13) | Locality No. for day: W (14)

Map used and scale: 1:50000 ONKAPARINGA

LOCALITY

Latitude: G D 3 4° 5 5' 2 2" (1 2 3 4 5 6 7 8)
Longitude: 1 3 8° 4 9' 2 6" (9 10 11 12 13 14 15)
Locality Resolution code: 2 (16)
Local Authority code: Ø 7 7 (17 18 19 20 21 /)
Name of Local Authority (Shire etc.): ONKAPARINGA

Nearest named place: N P L E N S W O O D P. O. (1 2 3 4 5 6 7 8 9 10 11 12 13 14 15 16 17 18 19 20 21 22 23 24 25 26)
Straight line distance from nearest place (km) (last digit ↓): Ø . 2 (27 28 29 30 31)
Direction from nearest place: S W (32 33 34 / ; first letter)

Further details of location: L O L E N S W O O D T O F O R E S T R A N G E R O A D (1 2 3 4 5 6 7 8 9 10 11 12 13 14 15 16 17 18 19 20 21 22 23 24 25 26 27 28 29 30 31 32 33 34 35 36 / 37 38 39 40 41 42 43 44 45 46 47 48 49 50 51 52 53 54 55 56 57 58 59 60 61 62 63 64 65 66 67 68 69 70 /)

Reserve or National Park? P R (1 2) — N (3) Y = yes N = no
Reserve/Park Name: .....
Reserve number: (4 5 6 7 8 9 10)
Reserve class: (11 /)

HABITAT

Altitude (m) (last digit ↓): H T 4 6 5 (1 2 3 4 5 6)
Altitude Resolution Code: 1 (7)

Within 2 km of Coast? N (8) Y = yes N = no
Landform code: ~~S E~~ (9 10)
Aspect of Slope (x x x = no slope) (first letter →): E (11 12 13)

Surface Soil code: S (14)
Soil Colour code: B (15)
Vegetation Structure code: C F (16 17)
Vegetation restricted to road verge? Y (18) Y = yes N = no

If "x" (= other) recorded for any of above, please specify,

Signs of Fire? N (19) Y = yes N = no
If yes, approx. number of months ago. (Ø = less than 1 month) (last digit) (20 21 /)

Dominant species at Record Locality: apple trees

BANKSIAS PRESENT

	Name	Species code (3 4 5 6)	Shrub (S) or Tree (T) (7)	Population code (8)	Flower code (9)	New Shoot growth? (10) Y = yes N = no	Response to fire code (11 12)	Average Height (metres) (last digit ↓) (13 14 15)	Pollinator code (16 17 18)	Specify Name of Pollinator if Known (19 20 21 /)
O B (1 2)	B. MARGINATA	M A R	T	1	C	Y		4	N	
O B (1 2)										
O B (1 2)										
O B (1 2)										
O B (1 2)										

B S 1 ← Number of Banksia species at this Locality (1 2 3)
(4 5 6 7 8 9 10 11 12 13 14 15 16 17 18 19 20 21 22 23 / 24 25 26 27 28 29 30 31 32 33 34 35 36 37 38 39 40 41 42 43 /)

Additional Remarks: a couple of B. marginata on the edge of an apple orchard.



BANKSIA ATLAS — SIGHT RECORD SHEET

Use BLOCK LETTERS to fill in blank boxes ☐ inserting one letter per space.
Shaded boxes ☐ are "for office use only".
On dashed lines ..... use own handwriting.
If in doubt about a record, leave space blank.
Write zero as "Ø", seven as "7", letter i as "I", letter Z as "Z".

Observer: R C L G A (1–5) | State code: S A (6–7) | Date of Observation Yr Mn Dy: 8 5 1 1 Ø 5 (8–13) | Locality No. for da: X (14)

Map used and scale 1:50000 ONKAPARINGA

LOCALITY

Latitude: G D 3 4° 5 5' 1 5" (1–8)
Longitude: 1 3 8° 4 9' Ø 2" (9–15)
Locality Resolution code: 2 (16)
Local Authority code: Ø 7 7 (17–21)
Name of Local Authority (Shire etc.): ONKAPARINGA

Nearest named place: N P L E N S W O O D P . O . (1–26)
Straight line distance from nearest place (km) (last digit): Ø . 7 (27–31)
Direction from nearest place: W (32–34)

Further details of location (1–70):
L O L E N S W O O D T O F O R E S T R A N G E R O A D S E
O F C H U R C H

Reserve or National Park? P R (1–2) | N (3) Y = yes N = no
Reserve/Park Name .....
Reserve number (4–10)
Reserve class (11)

HABITAT

Altitude (m) (last digit): H T 4 5 Ø (1–6)
Altitude Resolution Code: 1 (7)
Within 2 km of Coast? N (8) Y = yes N = no
Landform code: S S (9–10)
Aspect of Slope (x x x = no slope) (first letter): S W (11–13)
Surface Soil code: S (14)
Soil Colour code: B (15)
Vegetation Structure code: W L (16–17)
Vegetation restricted to road verge? Y (18) Y = yes N = no

If "x" (= other) recorded for any of above, please specify,

Signs of Fire? N (19) Y = yes N = no
If yes, approx. number of months ago. (Ø = less than 1 month) (last digit) (20–21)

Dominant species at Record Locality: eucalyptus, bracken.

BANKSIAS PRESENT

	Name	Species code	Shrub (S) or Tree (T)	Popu-lation code	Flower code	New Shoot growth? Y = yes N = no	Response to fire code	Average Height (metres) (last digit)	Pollinator code	Specify Name of Pollinator if Known
OB (1–2)	B. MARGINATA	M A R (3–6)	T (7)	2 (8)	C (9)	Y (10)	(11–12)	4 (13–15)	N (16–18)	(19–21)
OB (1–2)		(3–6)	(7)	(8)	(9)	(10)	(11–12)	(13–15)	(16–18)	(19–21)
OB (1–2)		(3–6)	(7)	(8)	(9)	(10)	(11–12)	(13–15)	(16–18)	(19–21)
OB (1–2)		(3–6)	(7)	(8)	(9)	(10)	(11–12)	(13–15)	(16–18)	(19–21)
OB (1–2)		(3–6)	(7)	(8)	(9)	(10)	(11–12)	(13–15)	(16–18)	(19–21)

BS 1 (1–3) ← Number of Banksia species at this Locality (4–43)

Additional Remarks:

BANKSIA ATLAS — SIGHT RECORD SHEET

Use BLOCK LETTERS to fill in blank boxes ☐ inserting one letter per space.
Shaded boxes ☐ are "for office use only".
On dashed lines ..... use own handwriting.
If in doubt about a record, leave space blank.
Write zero as "Ø", seven as "7", letter i as "I", letter Z as "Z".

Observer: R C L G A (1–5) | State code: S A (6–7) | Date of Observation Yr Mn Dy: 8 5 1 1 Ø 5 (8–13) | Locality No. for day: 7 (14)

Map used and scale: 1:50000 ONKAPARINGA

LOCALITY

Latitude: G D 3 4 ° 5 9 ' 4 7 " (1–8)
Longitude: 1 3 8 ° 5 3 ' 4 5 " (9–15)
Locality Resolution code: 2 (16)
Local Authority code: Ø 7 7 (17–21)
Name of Local Authority (Shire etc.): ONKAPARINGA

Nearest named place: N P MURDOCK HILL (1–26)
Straight line distance from nearest place (km) (last digit ↓): 2.2 (27–31)
Direction from nearest place: S W (32–34) (↑ first letter)

Further details of location: L O NEAR E END OF MONKHOUSE RD (1–70)

Reserve or National Park? P R (1–2) — N (3) Y = yes N = no
Reserve/Park Name:
Reserve number (4–10)
Reserve class (11)

HABITAT

Altitude (m) (last digit ↓): H T 4 2 5 (1–6)
Altitude Resolution Code: 1 (7)
Within 2 km of Coast? N (8) Y = yes N = no
Landform code: G S (9–10)
Aspect of Slope (x x x = no slope) (first letter): W (11–13)
Surface Soil code: S (14)
Soil Colour code: B (15)
Vegetation Structure code: W L (16–17)
Vegetation restricted to road verge? Y (18) Y = yes N = no

If "x" (= other) recorded for any of above, please specify.

Signs of Fire? N (19) Y = yes N = no
If yes, approx. number of months ago. (Ø = less than 1 month) (last digit) (20–21)

Dominant species at Record Locality: Casuarina stricta (Sheoak), acacia, eucalyptus.

BANKSIAS PRESENT

	Name	Species code (3–6)	Shrub (S) or Tree (T) (7)	Population code (8)	Flower code (9)	New Shoot growth? (10) Y = yes N = no	Response to fire code (11–12)	Average Height (metres) (last digit ↓) (13–15)	Pollinator code (16–18)	Specify Name of Pollinator if Known (19–21)
O B (1–2)	B. MARGINATA	M A R	T	1	C	Y		6	N	
O B										
O B										
O B										
O B										
O B										

B S 1 ← Number of Banksia species at this Locality (1–3)

(4–43)

Additional Remarks:



BANKSIA ATLAS — SIGHT RECORD SHEET

Use BLOCK LETTERS to fill in blank boxes ☐ inserting one letter per space.
Shaded boxes ☐ are "for office use only".
On dashed lines ..... use own handwriting.
If in doubt about a record, leave space blank.
Write zero as "Ø", seven as "7", letter i as "I", letter Z as "Z".

Observer: R C L G A (1–5) | State code: S A (6–7) | Date of Observation Yr Mn Dy: 8 5 1 1 Ø 5 (8–13) | Locality No. for day: 8 (14)

Map used and scale: 1:50000 ONKAPARINGA

LOCALITY

Latitude: G D 3 4 5 5 4 5 (1–8)
Longitude: 1 3 8 5 5 3 8 (9–15)
Locality Resolution code: 2 (16)
Local Authority code: Ø 7 7 (17–21)
Name of Local Authority (Shire etc.): ONKAPARINGA

Nearest named place: N P C H A R L E S T O N (1–26)
Straight line distance from nearest place (km) (last digit ↓): 2.9 (27–31)
Direction from nearest place: E S E (32–34) (↑ first letter)

Further details of location (1–70):
L O N E _ E N D _ O F _ P F E I F F E R _ R D _ S W _ S I D E _ O F
Q U A R R Y

Reserve or National Park? P R (1–2) — N (3) Y = yes N = no
Reserve/Park Name:
Reserve number (4–10)
Reserve class (11)

HABITAT

Altitude (m) (last digit ↓): H T _ 4 8 Ø (1–6)
Altitude Resolution Code: 1 (7)
Within 2 km of Coast? N (8) Y = yes N = no
Landform code: S S (9–10)
Aspect of Slope (x x x = no slope): (first letter →) S E _ (11–13)
Surface Soil code: S (14)
Soil Colour code: B (15)
Vegetation Structure code: W L (16–17)
Vegetation restricted to road verge? N (18) Y = yes N = no
If "x" (= other) recorded for any of above, please specify,

Signs of Fire? N (19) Y = yes N = no
If yes, approx. number of months ago. (Ø = less than 1 month) _ _ (20–21) ← (last digit)

Dominant species at Record Locality: B. marginata, yacca, eucalyptus

BANKSIAS PRESENT

	Name	Species code	Shrub (S) or Tree (T)	Population code	Flower code	New Shoot growth? Y = yes N = no	Response to fire code	Average Height (metres) (last digit ↓)	Pollinator code	Specify Name of Pollinator if Known
O B (1–2)	B. MARGINATA	M A R _ (3–6)	T (7)	3 (8)	C (9)	Y (10)	_ _ (11–12)	_ _ 6 (13–15)	N _ _ (16–18)	_ _ _ (19–21)
O B (1–2)		_ _ _ _ (3–6)	_ (7)	_ (8)	_ (9)	_ (10)	_ _ (11–12)	_ _ _ (13–15)	_ _ _ (16–18)	_ _ _ (19–21)
O B (1–2)		_ _ _ _ (3–6)	_ (7)	_ (8)	_ (9)	_ (10)	_ _ (11–12)	_ _ _ (13–15)	_ _ _ (16–18)	_ _ _ (19–21)
O B (1–2)		_ _ _ _ (3–6)	_ (7)	_ (8)	_ (9)	_ (10)	_ _ (11–12)	_ _ _ (13–15)	_ _ _ (16–18)	_ _ _ (19–21)
O B (1–2)		_ _ _ _ (3–6)	_ (7)	_ (8)	_ (9)	_ (10)	_ _ (11–12)	_ _ _ (13–15)	_ _ _ (16–18)	_ _ _ (19–21)

B S 1 (1–3) ← Number of Banksia species at this Locality (4–43)

Additional Remarks:



BANKSIA ATLAS — SIGHT RECORD SHEET

Use BLOCK LETTERS to fill in blank boxes ☐ inserting one letter per space.
Shaded boxes ☐ are "for office use only".
On dashed lines.....use own handwriting.
If in doubt about a record, leave space blank.
Write zero as "Ø", seven as "7", letter i as "I", letter Z as "Z".

Map used and scale 1:50 000 ONKAPARINGA

Observer: R C L G A (1–5) | State code: S A (6–7) | Date of Observation Yr Mn Dy: 8 5 1 1 Ø 5 (8–13) | Locality No. for day: 9 (14)

LOCALITY

Latitude: G D 3 4 5 6 Ø 5 (1–8) | Longitude: 1 3 8 5 6 2 1 (9–15) | Locality Resolution code: 2 (16) | Local Authority code: Ø 7 7 (17–21) /

Name of Local Authority (Shire etc.): ONKAPARINGA

Nearest named place: N P C H A R L E S T O N (1–26)

Straight line distance from nearest place (km) (last digit ↓): 4 . 1 (27–31)

Direction from nearest place: E S E (32–34) / (↑ first letter)

Further details of location (1–70):
L O H I L L T O P B E T W E E N "G O O N H I L L Y D O W N S" A N
D "L A Z Y - K"

Reserve or National Park? P R (1–2) | N (3) Y = yes N = no

Reserve/Park Name.....

Reserve number (4–10) | Reserve class (11) /

HABITAT

Altitude (m) (last digit ↓): H T 5 3 Ø (1–6)

Altitude Resolution Code: 2 (7)

Within 2 km of Coast? N (8) Y = yes N = no

Landform code: H T (9–10)

Aspect of Slope (x x x = no slope) (first letter →): x x x (11–13)

Surface Soil code: S (14)

Soil Colour code: B (15)

Vegetation Structure code: W L (16–17)

Vegetation restricted to road verge? N (18) Y = yes N = no

If "x" (= other) recorded for any of above, please specify.

Signs of Fire? N (19) Y = yes N = no

If yes, approx. number of months ago. (Ø = less than 1 month) (last digit) (20–21) /

Dominant species at Record Locality: Sheoak, acacia, B. marginata

BANKSIAS PRESENT

	Name	Species code (3–6)	Shrub (S) or Tree (T) (7)	Population code (8)	Flower code (9)	New Shoot growth? (10) Y = yes N = no	Response to fire code (11–12)	Average Height (metres) (last digit ↓) (13–15)	Pollinator code (16–18)	Specify Name of Pollinator if Known (19–21) /
O B (1–2)	B. MARGINATA	M A R	T	2	C	Y		6	N	
O B										
O B										
O B										
O B										

B S 1 (1–3) ← Number of Banksia species at this Locality

(4–43) /

Additional Remarks:



BANKSIA ATLAS — SIGHT RECORD SHEET

Use BLOCK LETTERS to fill in blank boxes ☐ inserting one letter per space.
Shaded boxes ☐ are "for office use only".
On dashed lines ..... use own handwriting.
If in doubt about a record, leave space blank.
Write zero as "Ø", seven as "7", letter i as "I", letter Z as "Z".

Observer: R C L G A (1–5) | State code: S A (6–7) | Date of Observation Yr Mn Dy: 8 5 1 1 Ø 5 (8–13) | Locality No. for day: A (14)

Map used and scale 1:50000 ONKAPARINGA

LOCALITY

Latitude: G D 3 4 5 5 Ø 1 (1–8) | Longitude: 1 3 8 5 6 4 8 (9–15) | Locality Resolution code: 2 (16) | Local Authority code: Ø 7 7 (17–21) /

Name of Local Authority (Shire etc.): ONKAPARINGA

Nearest named place: N P S P R I N G H E A D _ S C H O O L (1–26)

Straight line distance from nearest place (km) (last digit ↓): 2 . 3 (27–31)

Direction from nearest place: S (32) / (↑ first letter)

Further details of location (1–70):
L O C H A R L E S T O N _ C O N S E R V A T I O N _ P A R K

Reserve or National Park? P R (1–2) | Y (3) Y = yes N = no

Reserve/Park Name: CHARLESTON CONS. PARK

Reserve number: C P 1 5 Ø (4–10) | Reserve class (11) /

HABITAT

Altitude (m) (last digit ↓): H T _ 4 8 Ø (1–6) | Altitude Resolution Code: 1 (7)

Within 2 km of Coast? N (8) Y = yes N = no

Landform code: F L (9–10)

Aspect of Slope (x x x = no slope) (first letter →): X X X (11–13)

Surface Soil code: S (14) | Soil Colour code: G (15) | Vegetation Structure code: W L (16–17) | Vegetation restricted to road verge? N (18) Y = yes N = no

If "x" (= other) recorded for any of above, please specify,

Signs of Fire? N (19) Y = yes N = no

If yes, approx. number of months ago. (Ø = less than 1 month) (last digit ←) (20–21) /

Dominant species at Record Locality: B. marginata, eucalyptus, acacia

BANKSIAS PRESENT

	Name	Species code (3–6)	Shrub (S) or Tree (T) (7)	Population code (8)	Flower code (9)	New Shoot growth? (10) Y = yes N = no	Response to fire code (11–12)	Average Height (metres) (last digit ↓) (13–15)	Pollinator code (16–18)	Specify Name of Pollinator if Known (19–21) /
O B (1–2)	B. MARGINATA	M A R _	S	3	C	Y		4	N	
O B										
O B										
O B										
O B										

B S 1 ← Number of Banksia species at this Locality (1–3)

(4–43) /

Additional Remarks:



BANKSIA ATLAS — SIGHT RECORD SHEET

Use BLOCK LETTERS to fill in blank boxes ☐ inserting one letter per space.
Shaded boxes ☐ are "for office use only".
On dashed lines ..... use own handwriting.
If in doubt about a record, leave space blank.
Write zero as "Ø", seven as "7", letter i as "I", letter Z as "Z".

Observer: R C L G A (1–5) | State code: S A (6–7) | Date of Observation Yr Mn Dy: 8 5 1 1 Ø 5 (8–13) | Locality No. for day: B (14)

Map used and scale: 1:50000 ONKAPARINGA

LOCALITY

Latitude: G D 3 4° 5 5' Ø 6" (1–8) | Longitude: 1 3 8° 5 7' 1 2" (9–15) | Locality Resolution code: 2 (16) | Local Authority code: Ø 7 7 (17–21) /

Name of Local Authority (Shire etc.): ONKAPARINGA

Nearest named place: N P S P R I N G H E A D _ S C H O O L (1–26)

Straight line distance from nearest place (km) (last digit ↓): 2 . 5 (27–31)

Direction from nearest place: S S E (32–34) / (↑ first letter)

Further details of location: L O C H A R L E S T O N _ C O N S E R V A T I O N _ P A R K (1–70) /

Reserve or National Park? P R (1–2) | Y (3) Y = yes N = no

Reserve/Park Name: CHARLESTON CONS. PARK

Reserve number: C P 1 5 Ø (4–10) | Reserve class (11) /

HABITAT

Altitude (m) (last digit ↓): H T _ 5 1 Ø (1–6) | Altitude Resolution Code: 1 (7)

Within 2 km of Coast? N (8) Y = yes N = no

Landform code: F L (9–10)

Aspect of Slope (x x x = no slope) (first letter →): X x x (11–13)

Surface Soil code: S (14)

Soil Colour code: G (15)

Vegetation Structure code: W L (16–17)

Vegetation restricted to road verge? N (18) Y = yes N = no

If "x" (= other) recorded for any of above, please specify.

Signs of Fire? ✓ (19) Y = yes N = no

If yes, approx. number of months ago. (Ø = less than 1 month) (last digit) (20–21) /

Dominant species at Record Locality: B. marginata, eucalyptus, acacia

BANKSIAS PRESENT

	Name	Species code (3–6)	Shrub (S) or Tree (T) (7)	Population code (8)	Flower code (9)	New Shoot growth? (10) Y = yes N = no	Response to fire code (11–12)	Average Height (metres) (last digit ↓) (13–15)	Pollinator code (16–18)	Specify Name of Pollinator if Known (19–21) /
O B (1–2)	B. MARGINATA	M A R	S	3	C	Y		4	N	
O B										
O B										
O B										
O B										

B S i (1–3) ← Number of Banksia species at this Locality

(4–43) /

Additional Remarks:



BANKSIA ATLAS — SIGHT RECORD SHEET

Use BLOCK LETTERS to fill in blank boxes ☐ inserting one letter per space.
Shaded boxes ☐ are "for office use only".
On dashed lines ..... use own handwriting.
If in doubt about a record, leave space blank.
Write zero as "Ø", seven as "7", letter i as "I", letter Z as "Z".

Observer: R C L G A (1–5) | State code: S A (6–7) | Date of Observation Yr Mn Dy: 8 5 1 1 Ø 5 (8–13) | Locality No. for da: C (14)

Map used and scale: 1:50000 ONKAPARINGA

LOCALITY

Latitude: G D 3 4 5 4 5 8 (1–8) | Longitude: 1 3 8 5 7 3 6 (9–15) | Locality Resolution code: 2 (16) | Local Authority code: Ø 7 7 (17–21)

Name of Local Authority (Shire etc.): ONKAPARINGA

Nearest named place: N P S P R I N G H E A D S C H O O L (1–26)

Straight line distance from nearest place (km) (last digit): 2.5 (27–31)

Direction from nearest place: S S E (32–34) (first letter)

Further details of location (1–70):
L O R O A D V E R G E E O F E N T R A N C E T O " D A L I N T
O B E R S P R I N G S

Reserve or National Park? P R (1–2) | N (3) Y = yes N = no

Reserve/Park Name .....

Reserve number (4–10) | Reserve class (11)

HABITAT

Altitude (m) (last digit): H T 5 3 5 (1–6) | Altitude Resolution Code: 1 (7)

Within 2 km of Coast? N (8) Y = yes N = no

Landform code: F L (9–10)

Aspect of Slope (x x x = no slope) (first letter): x x x (11–13)

Surface Soil code: S (14) | Soil Colour code: B (15) | Vegetation Structure code: W L (16–17) | Vegetation restricted to road verge? Y (18) Y = yes N = no

If "x" (= other) recorded for any of above, please specify,

Signs of Fire? N (19) Y = yes N = no

If yes, approx. number of months ago. (Ø = less than 1 month) (last digit) (20–21)

Dominant species at Record Locality: Sheoak, eucalyptus

BANKSIAS PRESENT

	Name	Species code (3–6)	Shrub (S) or Tree (T) (7)	Population code (8)	Flower code (9)	New Shoot growth? (10) Y = yes N = no	Response to fire code (11–12)	Average Height (metres) (last digit) (13–15)	Pollinator code (16–18)	Specify Name of Pollinator if Known (19–21)
O B (1–2)	B. MARGINATA	M A R	T	1	C	Y		5	N	
O B										
O B										
O B										
O B										

B S 1 ← Number of Banksia species at this Locality (1–3)

(4–43)

Additional Remarks:



BANKSIA ATLAS — SIGHT RECORD SHEET

Use BLOCK LETTERS to fill in blank boxes ☐ inserting one letter per space.
Shaded boxes ☐ are "for office use only".
On dashed lines .....use own handwriting.
If in doubt about a record, leave space blank.
Write zero as "Ø", seven as "7", letter i as "I", letter Z as "Z".

Observer: R C L G A (1–5) | State code: S A (6–7) | Date of Observation Yr Mn Dy: 8 5 1 1 Ø 5 (8–13) | Locality No. for day: D (14)

Map used and scale: 1:50 000 ONKAPARINGA

LOCALITY

Latitude: G D 3 4 5 5 1 Ø (1–8) | Longitude: 1 3 8 5 8 Ø Ø (9–15) | Locality Resolution code: 2 (16) | Local Authority code: Ø 7 7 (17–21)

Name of Local Authority (Shire etc.): ONKAPARINGA

Nearest named place: N P C H A R L E S T O N (1–26)

Straight line distance from nearest place (km) (last digit ↓): 6 . 2 (27–31)

Direction from nearest place (first letter): E (32–34)

Further details of location: L O N _ E N D _ O F _ B O U N D A R Y _ R D (1–70)

Reserve or National Park? P R (1–2) | N (3) Y = yes N = no

Reserve/Park Name:

Reserve number (4–10) | Reserve class (11)

HABITAT

Altitude (m) (last digit ↓): H T _ 5 2 5 (1–6)

Altitude Resolution Code: 1 (7)

Within 2 km of Coast? N (8) Y = yes N = no

Landform code: F L (9–10)

Aspect of Slope (x x x = no slope) (first letter): X X X (11–13)

Surface Soil code: S (14)

Soil Colour code: B (15)

Vegetation Structure code: W L (16–17)

Vegetation restricted to road verge? Y (18) Y = yes N = no

If "x" (= other) recorded for any of above, please specify,

Signs of Fire? N (19) Y = yes N = no

If yes, approx. number of months ago. (Ø = less than 1 month) (last digit) (20–21)

Dominant species at Record Locality: Sheoak, acacia, eucalyptus, B. marginata

BANKSIAS PRESENT

	Name	Species code	Shrub (S) or Tree (T)	Population code	Flower code	New Shoot growth? Y = yes N = no	Response to fire code	Average Height (metres) (last digit ↓)	Pollinator code	Specify Name of Pollinator if Known
O B (1–2)	B. MARGINATA	M A R _ (3–6)	T (7)	2 (8)	C (9)	Y (10)	(11–12)	5 (13–15)	N (16–18)	(19–21)
O B										
O B										
O B										
O B										

B S 1 (1–3) ← Number of Banksia species at this Locality (4–43)

Additional Remarks:

BANKSIA ATLAS — SIGHT RECORD SHEET

Use BLOCK LETTERS to fill in blank boxes ☐ inserting one letter per space.
Shaded boxes ☐ are "for office use only".
On dashed lines ..... use own handwriting.
If in doubt about a record, leave space blank.
Write zero as "Ø", seven as "7", letter i as "I", letter Z as "Z".

Observer: R C L G A (1–5) | State code: S A (6–7) | Date of Observation Yr Mn Dy: 8 5 1 1 Ø 5 (8–13) | Locality No. for da: E (14)

Map used and scale: 1:50 000 ONKAPARINGA

LOCALITY

Latitude: G D 3 4 5 5 2 8 (1–8)
Longitude: 1 3 8 5 8 Ø 9 (9–15)
Locality Resolution code: 2 (16)
Local Authority code: Ø 7 7 (17–21)
Name of Local Authority (Shire etc.): ONKAPARINGA

Nearest named place: N P C H A R L E S T O N (1–26)
Straight line distance from nearest place (km) (last digit ↓): 6 · 5 (27–31)
Direction from nearest place: E (32–34) (↑ first letter)

Further details of location: L O N E N D O F B O U N D A R Y R D (1–36)

Reserve or National Park? P R (1–2) | N (3) Y = yes N = no
Reserve/Park Name:
Reserve number (4–10)
Reserve class (11)

HABITAT

Altitude (m) (last digit ↓): H T 5 2 5 (1–6)
Altitude Resolution Code: 1 (7)
Within 2 km of Coast? N (8) Y = yes N = no
Landform code: F L (9–10)
Aspect of Slope (x x x = no slope) (first letter →): X X X (11–13)
Surface Soil code: S (14)
Soil Colour code: B (15)
Vegetation Structure code: W L (16–17)
Vegetation restricted to road verge? N (18) Y = yes N = no

If "x" (= other) recorded for any of above, please specify,

Signs of Fire? N (19) Y = yes N = no
If yes, approx. number of months ago. (Ø = less than 1 month) (20–21) ← (last digit)

Dominant species at Record Locality: Sheoak, eucalyptus, acacia, B. marginata.

BANKSIAS PRESENT

	Name	Species code (3–6)	Shrub (S) or Tree (T) (7)	Population code (8)	Flower code (9)	New Shoot growth? (10) Y = yes N = no	Response to fire code (11–12)	Average Height (metres) (last digit ↓) (13–15)	Pollinator code (16–18)	Specify Name of Pollinator if Known (19–21)
O B (1–2)	B. MARGINATA	M A R	T	2	C	Y		5	N	
O B										
O B										
O B										
O B										

B S 1 (1–3) ← Number of Banksia species at this Locality

Additional Remarks: (4–43)



BANKSIA ATLAS — SIGHT RECORD SHEET

Use BLOCK LETTERS to fill in blank boxes ☐ inserting one letter per space.
Shaded boxes ☐ are "for office use only".
On dashed lines ..... use own handwriting.
If in doubt about a record, leave space blank.
Write zero as "Ø", seven as "7", letter i as "I", letter Z as "Z".

Observer: R C L G A (1–5) | State code: S A (6–7) | Date of Observation Yr Mn Dy: 8 5 1 1 Ø 5 (8–13) | Locality No. for day: F (14)

Map used and scale: 1:50000 ONKAPARINGA

LOCALITY

Latitude: G D 3 4° 5 5' 3 7" (1–8)
Longitude: 1 3 8° 5 7' 5 1" (9–15)
Locality Resolution code: 2 (16)
Local Authority code: Ø 7 7 (17–21)
Name of Local Authority (Shire etc.): ONKAPARINGA

Nearest named place: N P C H A R L E S T O N (1–26)
Straight line distance from nearest place (km) (last digit ↓): 6 · 1 (27–31)
Direction from nearest place: E S E (32–34) (↑ first letter)

Further details of location: L O B O U N D A R Y R D (1–36)

Reserve or National Park? P R (1–2) N (3) Y = yes N = no
Reserve/Park Name .....
Reserve number (4–10)
Reserve class (11)

HABITAT

Altitude (m) (last digit ↓): H T 5 1 5 (1–6)
Altitude Resolution Code: 1 (7)
Within 2 km of Coast? N (8) Y = yes N = no
Landform code: F L (9–10)
Aspect of Slope (x x x = no slope) (first letter →): X X X (11–13)
Surface Soil code: S (14)
Soil Colour code: B (15)
Vegetation Structure code: W L (16–17)
Vegetation restricted to road verge? N (18) Y = yes N = no

If "x" (= other) recorded for any of above, please specify,

Signs of Fire? N (19) Y = yes N = no
If yes, approx. number of months ago. (Ø = less than 1 month) (last digit ←) (20–21)

Dominant species at Record Locality: Sheoak, acacia, eucalyp
B. marginata

BANKSIAS PRESENT

	Name	Species code	Shrub (S) or Tree (T)	Population code	Flower code	New Shoot growth? (Y = yes N = no)	Response to fire code	Average Height (metres) (last digit ↓)	Pollinator code	Specify Name of Pollinator if Known
O B (1–2)	B. MARGINATA	M A R (3–6)	T (7)	2 (8)	C (9)	Y (10)	(11–12)	5 (13–15)	N (16–18)	(19–21)
O B (1–2)		(3–6)	(7)	(8)	(9)	(10)	(11–12)	(13–15)	(16–18)	(19–21)
O B (1–2)		(3–6)	(7)	(8)	(9)	(10)	(11–12)	(13–15)	(16–18)	(19–21)
O B (1–2)		(3–6)	(7)	(8)	(9)	(10)	(11–12)	(13–15)	(16–18)	(19–21)
O B (1–2)		(3–6)	(7)	(8)	(9)	(10)	(11–12)	(13–15)	(16–18)	(19–21)

B S 1 (1–3) ← Number of Banksia species at this Locality (4–43)

Additional Remarks:



BANKSIA ATLAS — SIGHT RECORD SHEET

Use BLOCK LETTERS to fill in blank boxes ☐ inserting one letter per space.
Shaded boxes ☐ are "for office use only".
On dashed lines ..... use own handwriting.
If in doubt about a record, leave space blank.
Write zero as "Ø", seven as "7", letter i as "I", letter Z as "Z".

Observer: R C L G A (1–5) | State code: S A (6–7) | Date of Observation Yr Mn Dy: 8 5 1 1 Ø 5 (8–13) | Locality No. for da: G (14/)

Map used and scale 1:50000 ONKAPARINGA

LOCALITY

Latitude: G D 3 4° 5 5' 5 5" (1–8) | Longitude: 1 3 8° 5 7' 4 3" (9–15) | Locality Resolution code: 2 (16) | Local Authority code: Ø 7 7 (17–21 /) | Name of Local Authority (Shire etc.): ONKAPARINGA

Nearest named place: N P C H A R L E S T O N (1–26) | Straight line distance from nearest place (km) (last digit ↓): 6 (27–31) | Direction from nearest place: E S E (32–34 /) (↑ first letter)

Further details of location: L O B O U N D A R Y R D (1–36 / 37–70 /)

Reserve or National Park? P R (1–2) | N (3) Y = yes N = no | Reserve/Park Name ..... | Reserve number (4–10) | Reserve class (11 /)

HABITAT

Altitude (m) (last digit ↓): H T 5 1 Ø (1–6) | Altitude Resolution Code: 1 (7)

Within 2 km of Coast? N (8) Y = yes N = no | Landform code: F L (9–10) | Aspect of Slope (x x x = no slope) (first letter →): X X X (11–13)

Surface Soil code: S (14) | Soil Colour code: B (15) | Vegetation Structure code: W L (16–17) | Vegetation restricted to road verge? Y (18) Y = yes N = no

If "x" (= other) recorded for any of above, please specify,

Signs of Fire? N (19) Y = yes N = no | If yes, approx. number of months ago. (Ø = less than 1 month) (20–21 /) ← (last digit)

Dominant species at Record Locality: Sheoak, acacia, eucalyptus, B. marginata

BANKSIAS PRESENT

	Name	Species code	Shrub (S) or Tree (T)	Population code	Flower code	New Shoot growth? (Y = yes N = no)	Response to fire code	Average Height (metres) (last digit ↓)	Pollinator code	Specify Name of Pollinator if Known
O B (1–2)	B. MARGINATA	M A R (3–5)	T (7)	2 (8)	C (9)	Y (10)	(11–12)	5 (13–15)	N (16–18)	(19–21 /)
O B (1–2)		(3–6)	(7)	(8)	(9)	(10)	(11–12)	(13–15)	(16–18)	(19–21 /)
O B (1–2)		(3–6)	(7)	(8)	(9)	(10)	(11–12)	(13–15)	(16–18)	(19–21 /)
O B (1–2)		(3–6)	(7)	(8)	(9)	(10)	(11–12)	(13–15)	(16–18)	(19–21 /)
O B (1–2)		(3–6)	(7)	(8)	(9)	(10)	(11–12)	(13–15)	(16–18)	(19–21 /)

B S 1 (1–3) ← Number of Banksia species at this Locality (4–23 / 24–43 /)

Additional Remarks:



BANKSIA ATLAS — SIGHT RECORD SHEET

Use BLOCK LETTERS to fill in blank boxes ☐ inserting one letter per space.
Shaded boxes ☐ are "for office use only".
On dashed lines ..... use own handwriting.
If in doubt about a record, leave space blank.
Write zero as "Ø", seven as "7", letter i as "I", letter Z as "Z".

Observer: R C L G A (1–5) | State code: S A (6–7) | Date of Observation Yr Mn Dy: 8 5 1 1 Ø 5 (8–13) | Locality No. for da: H (14)

Map used and scale: 1:50000 ONKAPARINGA

LOCALITY

Latitude: G D 3 4 5 6 1 2 (1–8)
Longitude: 1 3 8 5 7 3 Ø (9–15)
Locality Resolution code: 2 (16)
Local Authority code: Ø 7 7 (17–21)
Name of Local Authority (Shire etc.): ONKAPARINGA

Nearest named place: N P C H A R L E S T O N (1–26)
Straight line distance from nearest place (km) (last digit ↓): 5 . 9 (27–31)
Direction from nearest place: E S E (32–34) (first letter)

Further details of location (1–70):
L O B O U N D A R Y R D

Reserve or National Park? P R (1–2) | N (3) Y = yes N = no
Reserve/Park Name .....
Reserve number (4–10)
Reserve class (11)

HABITAT

Altitude (m) (last digit ↓): H T 5 1 5 (1–6)
Altitude Resolution Code: 1 (7)
Within 2 km of Coast? N (8) Y = yes N = no
Landform code: F L (9–10)
Aspect of Slope (x x x = no slope) (first letter): X X X (11–13)
Surface Soil code: S (14)
Soil Colour code: B (15)
Vegetation Structure code: W L (16–17)
Vegetation restricted to road verge? Y (18) Y = yes N = no
If "x" (= other) recorded for any of above, please specify,

Signs of Fire? N (19) Y = yes N = no
If yes, approx. number of months ago. (Ø = less than 1 month) (last digit) (20–21)

Dominant species at Record Locality: Sheoak, acacia, eucalyptus, B. marginata

BANKSIAS PRESENT

	Name	Species code	Shrub (S) or Tree (T)	Population code	Flower code	New Shoot growth? (Y = yes N = no)	Response to fire code	Average Height (metres) (last digit ↓)	Pollinator code	Specify Name of Pollinator if Known
OB (1–2)	B. MARGINATA	M A R (3–5)	T (7)	2 (8)	C (9)	Y (10)	(11–12)	5 (13–15)	N (16–18)	(19–21)
OB (1–2)		(3–6)	(7)	(8)	(9)	(10)	(11–12)	(13–15)	(16–18)	(19–21)
OB (1–2)		(3–6)	(7)	(8)	(9)	(10)	(11–12)	(13–15)	(16–18)	(19–21)
OB (1–2)		(3–6)	(7)	(8)	(9)	(10)	(11–12)	(13–15)	(16–18)	(19–21)
OB (1–2)		(3–6)	(7)	(8)	(9)	(10)	(11–12)	(13–15)	(16–18)	(19–21)

BS 1 (1–3) ← Number of Banksia species at this Locality (1–23)

Additional Remarks:



BANKSIA ATLAS — SIGHT RECORD SHEET

Use BLOCK LETTERS to fill in blank boxes ☐ inserting one letter per space.
Shaded boxes ☐ are "for office use only".
On dashed lines..... use own handwriting.
If in doubt about a record, leave space blank.
Write zero as "Ø", seven as "7", letter i as "I", letter Z as "Ƶ".

Observer: RC LGA (1–5) | State code: SA (6–7) | Date of Observation Yr Mn Dy: 85 1 Ø5 (8–13) | Locality No. for da: I (14)

Map used and scale: 1:50000 ONKAPARINGA

LOCALITY

Latitude: GD 34 56 34 (1–8) | Longitude: 138 57 37 (9–15) | Locality Resolution code: 2 (16) | Local Authority code: Ø77 (17–21) /

Name of Local Authority (Shire etc.): ONKAPARINGA

Nearest named place: NP CHARLESTON (1–26)

Straight line distance from nearest place (km) (last digit ↓): 6.3 (27–31)

Direction from nearest place: ESE (32–34) / (↑ first letter)

Further details of location (1–36): LOS END OF BOUNDARY RD

(37–70) /

Reserve or National Park? PR (1–2) | N (3) Y = yes N = no

Reserve/Park Name.....

Reserve number (4–10) | Reserve class (11) /

HABITAT

Altitude (m) (last digit ↓): HT 5Ø5 (1–6) | Altitude Resolution Code: 1 (7)

Within 2 km of Coast? N (8) Y = yes N = no

Landform code: FL (9–10)

Aspect of Slope (x x x = no slope) (first letter →): XXX (11–13)

Surface Soil code: S (14)

Soil Colour code: B (15)

Vegetation Structure code: WL (16–17)

Vegetation restricted to road verge? Y (18) Y = yes N = no

If "x" (= other) recorded for any of above, please specify,

Signs of Fire? N (19) Y = yes N = no

If yes, approx. number of months ago. (Ø = less than 1 month) (last digit ←) (20–21) /

Dominant species at Record Locality: Sheoak, acacia, eucalyptus, B. marginata

BANKSIAS PRESENT

	Name	Species code (3–6)	Shrub (S) or Tree (T) (7)	Population code (8)	Flower code (9)	New Shoot growth? (10) Y = yes N = no	Response to fire code (11–12)	Average Height (metres) (last digit ↓) (13–15)	Pollinator code (16–18)	Specify Name of Pollinator if Known (19–21) /
OB (1–2)	B. MARGINATA	MAR	T	2	C	Y		5	N	
OB										
OB										
OB										
OB										

BS 1 ← Number of Banksia species at this Locality (1–3)

(4–43) /

Additional Remarks:



BANKSIA ATLAS — SIGHT RECORD SHEET

Use BLOCK LETTERS to fill in blank boxes ☐ inserting one letter per space.
Shaded boxes ☐ are "for office use only".
On dashed lines ..... use own handwriting.
If in doubt about a record, leave space blank.
Write zero as "Ø", seven as "7", letter i as "I", letter Z as "Z".

Observer: R C L G A (1–5) | State code: S A (6–7) | Date of Observation Yr Mn Dy: 8 5 1 1 Ø 5 (8–13) | Locality No. for da: J (14/)

Map used and scale 1:50000 ONKAPARINGA

LOCALITY

Latitude: G D 3 4 5 6 Ø 1 (1–8) | Longitude: 1 3 8 5 8 2 8 (9–15) | Locality Resolution code: 2 (16) | Local Authority code: Ø 7 7 (17–21 /)

Name of Local Authority (Shire etc.): ONKAPARINGA

Nearest named place: N P C H A R L E S T O N (1–26)

Straight line distance from nearest place (km) (last digit ↓): 7 (27–31)

Direction from nearest place: E S E (32–34 /) (↑ first letter)

Further details of location (1–70 /):
L O R O U G H D I R T T R A C K N O F "P I N E V A L E"

Reserve or National Park? P R (1–2) | N (3) Y = yes N = no

Reserve/Park Name .....

Reserve number (4–10) | Reserve class (11 /)

HABITAT

Altitude (m) (last digit ↓): H T 4 3 5 (1–6) | Altitude Resolution Code: 1 (7)

Within 2 km of Coast? N (8) Y = yes N = no

Landform code: G S (9–10)

Aspect of Slope (x x x = no slope) (first letter →): S E (11–13)

Surface Soil code: S (14) | Soil Colour code: G (15) | Vegetation Structure code: W L (16–17) | Vegetation restricted to road verge? Y (18) Y = yes N = no

If "x" (= other) recorded for any of above, please specify,

Signs of Fire? N (19) Y = yes N = no

If yes, approx. number of months ago, (Ø = less than 1 month) (last digit) (20–21 /)

Dominant species at Record Locality: acacia, B. marginata
casuarina, ~~B. marginata~~ eucalyptus

BANKSIAS PRESENT

	Name	Species code (3–6)	Shrub (S) or Tree (T) (7)	Population code (8)	Flower code (9)	New Shoot growth? (10) Y = yes N = no	Response to fire code (11–12)	Average Height (metres) (last digit ↓) (13–15)	Pollinator code (16–18)	Specify Name of Pollinator if Known (19–21 /)
O B (1–2)	B. MARGINATA	M A R	T	2	C	Y		4	N	
O B										
O B										
O B										
O B										

B S i (1–3) ← Number of Banksia species at this Locality

(4–43 /)

Additional Remarks:



BANKSIA ATLAS — SIGHT RECORD SHEET

Use BLOCK LETTERS to fill in blank boxes ☐ inserting one letter per space.
Shaded boxes ☐ are "for office use only".
On dashed lines ..... use own handwriting.
If in doubt about a record, leave space blank.
Write zero as "Ø", seven as "7", letter i as "I", letter Z as "Z".

Observer: R C L G A (1–5) | State code: S A (6–7) | Date of Observation Yr Mn Dy: 8 5 1 1 Ø 5 (8–13) | Locality No. for da: K (14/)

Map used and scale: 1:50000 ONKAPARINGA

LOCALITY

Latitude: G D 3 4 5 5 4 5 (1–8)
Longitude: 1 3 8 5 8 2 7 (9–15)
Locality Resolution code: 2 (16)
Local Authority code: Ø 7 7 (17–21 /)
Name of Local Authority (Shire etc.): ONKAPARINGA

Nearest named place: N P C H A R L E S T O N (1–26)
Straight line distance from nearest place (km) (last digit ↓): 7 (27–31)
Direction from nearest place: E S E (32–34 /) (↑ first letter)

Further details of location (1–70 /):
L O R O U G H D I R T T R A C K N O F " P I N E V A L E "

Reserve or National Park? P R (1–2) — N (3) Y = yes N = no
Reserve/Park Name .....
Reserve number (4–10)
Reserve class (11 /)

HABITAT

Altitude (m) (last digit ↓): H T 4 5 5 (1–6)
Altitude Resolution Code: 1 (7)
Within 2 km of Coast? N (8) Y = yes N = no
Landform code: F L (9–10)
Aspect of Slope (x x x = no slope) (first letter →): X X X (11–13)
Surface Soil code: S (14)
Soil Colour code: G (15)
Vegetation Structure code: W L (16–17)
Vegetation restricted to road verge? N (18) Y = yes N = no

If "x" (= other) recorded for any of above, please specify,

Signs of Fire? N (19) Y = yes N = no
If yes, approx. number of months ago. (Ø = less than 1 month) (last digit) (20–21 /)

Dominant species at Record Locality: acacia, sheoak, eucalyptus, B. marginata

BANKSIAS PRESENT

	Name	Species code	Shrub (S) or Tree (T)	Population code	Flower code	New Shoot growth? (Y = yes N = no)	Response to fire code	Average Height (metres) (last digit ↓)	Pollinator code	Specify Name of Pollinator if Known
O B (1–2)	B. MARGINATA	M A R (3–6)	T (7)	2 (8)	C (9)	Y (10)	(11–12)	4 (13–15)	N (16–18)	(19–21 /)
O B (1–2)		(3–6)	(7)	(8)	(9)	(10)	(11–12)	(13–15)	(16–18)	(19–21 /)
O B (1–2)		(3–6)	(7)	(8)	(9)	(10)	(11–12)	(13–15)	(16–18)	(19–21 /)
O B (1–2)		(3–6)	(7)	(8)	(9)	(10)	(11–12)	(13–15)	(16–18)	(19–21 /)
O B (1–2)		(3–6)	(7)	(8)	(9)	(10)	(11–12)	(13–15)	(16–18)	(19–21 /)

B S 1 (1–3) ← Number of Banksia species at this Locality (4–23 / 24–43 /)

Additional Remarks:



BANKSIA ATLAS — SIGHT RECORD SHEET

Use BLOCK LETTERS to fill in blank boxes ☐ inserting one letter per space.
Shaded boxes ☐ are "for office use only".
On dashed lines.....use own handwriting.
If in doubt about a record, leave space blank.
Write zero as "Ø", seven as "7", letter i as "I", letter Z as "Z".

Map used and scale 1:50000 ONKAPARINGA

Observer: RCLGA (1–5) | State code: SA (6–7) | Date of Observation Yr Mn Dy: 85 11 Ø5 (8–13) | Locality No. for day: L (14)

LOCALITY

Latitude: GD 34° 55' 25" (1–8) | Longitude: 138° 58' 36" (9–15) | Locality Resolution code: 2 (16) | Local Authority code: ØØ77 (17–21) | Name of Local Authority (Shire etc.): ONKAPARINGA

Nearest named place: NP CHARLESTON (1–26) | Straight line distance from nearest place (km) (last digit ↓): 7.1 (27–31) | Direction from nearest place: E (32–34) (first letter)

Further details of location (1–70): LO ROUGH DIRT TRACK N OF "PINE VALE"

Reserve or National Park? PR (1–2): N (3) Y = yes N = no | Reserve/Park Name..... | Reserve number (4–10) | Reserve class (11)

HABITAT

Altitude (m) (last digit ↓): HT 46Ø (1–6) | Altitude Resolution Code: 1 (7)

Within 2 km of Coast?: N (8) Y = yes N = no | Landform code: FL (9–10) | Aspect of Slope (x x x = no slope) (first letter →): XXX (11–13)

Surface Soil code: S (14) | Soil Colour code: B (15) | Vegetation Structure code: WL (16–17) | Vegetation restricted to road verge?: N (18) Y = yes N = no

If "x" (= other) recorded for any of above, please specify,

Signs of Fire?: N (19) Y = yes N = no | If yes, approx. number of months ago. (Ø = less than 1 month) (last digit ←): (20–21)

Dominant species at Record Locality: acacia, eucalyptus, B. marginata.

BANKSIAS PRESENT

	Name	Species code	Shrub (S) or Tree (T)	Population code	Flower code	New Shoot growth? Y = yes N = no	Response to fire code	Average Height (metres) (last digit ↓)	Pollinator code	Specify Name of Pollinator if Known
OB (1–2)	B. MARGINATA	MAR (3–6)	T (7)	2 (8)	C (9)	Y (10)	(11–12)	4 (13–15)	N (16–18)	(19–21)
OB (1–2)		(3–6)	(7)	(8)	(9)	(10)	(11–12)	(13–15)	(16–18)	(19–21)
OB (1–2)		(3–6)	(7)	(8)	(9)	(10)	(11–12)	(13–15)	(16–18)	(19–21)
OB (1–2)		(3–6)	(7)	(8)	(9)	(10)	(11–12)	(13–15)	(16–18)	(19–21)
OB (1–2)		(3–6)	(7)	(8)	(9)	(10)	(11–12)	(13–15)	(16–18)	(19–21)

BS 1 (1–3) ← Number of Banksia species at this Locality (4–43)

Additional Remarks:



BANKSIA ATLAS — SIGHT RECORD SHEET

Use BLOCK LETTERS to fill in blank boxes ☐ inserting one letter per space.
Shaded boxes ☐ are "for office use only".
On dashed lines ..... use own handwriting.
If in doubt about a record, leave space blank.
Write zero as "Ø", seven as "7", letter i as "I", letter Z as "Z".

Observer: R C F R A (1–5) | State code: S A (6–7) | Date of Observation Yr Mn Dy: 8 1 | 1 1 | 2 4 (8–13) | Locality No. for day: 1 (14)

Map used and scale: SA DEPT. OF LANDS 1:50 000

LOCALITY

Latitude: G D 3 4 ° 5 5 ' Ø Ø " (1–8)
Longitude: 1 3 8 ° 5 4 ' 3 Ø " (9–15)
Locality Resolution code: 5 (16)
Local Authority code: 0 7 7 (17–21)
Name of Local Authority (Shire etc.): ONKAPARINGA

Nearest named place: N P C H A R L E S T O N (1–26)
Straight line distance from nearest place (km) (last digit): 2 (27–31)
Direction from nearest place: E S E (32–34) (first letter)

Further details of location (1–70):
L O F R O M C H A R L E S T O N F O L L O W A C C E S S R O A D
T O F U R T H E S T P O I N T B E S I D E R E S E R V E

Reserve or National Park? P R (1–2) — Y (3) Y = yes N = no
Reserve/Park Name: CHARLESTON CONSERVATION PARK
Reserve number: C P 1 4 9 (4–10)
Reserve class: (11)

HABITAT

Altitude (m) (last digit): H T 4 2 Ø (1–6)
Altitude Resolution Code: 5 (7)
Within 2 km of Coast? N (8) Y = yes N = no
Landform code: G S (9–10)
Aspect of Slope (x x x = no slope) (first letter): (11–13)
Surface Soil code: (14)
Soil Colour code: (15)
Vegetation Structure code: W L (16–17)
Vegetation restricted to road verge? N (18) Y = yes N = no

If "x" (= other) recorded for any of above, please specify,

Signs of Fire? N (19) Y = yes N = no
If yes, approx. number of months ago. (Ø = less than 1 month) (last digit): (20–21)

Dominant species at Record Locality: EUCALYPTUS CAMALDULENSIS, BANKSIA MARGINATA.

BANKSIAS PRESENT

	Name	Species code	Shrub (S) or Tree (T)	Population code	Flower code	New Shoot growth? (Y = yes N = no)	Response to fire code	Average Height (metres) (last digit)	Pollinator code	Specify Name of Pollinator if Known
OB (1–2)	MARGINATA	M A R (3–6)	T (7)	2 (8)	(9)	(10)	(11–12)	3 (13–15)	(16–18)	(19–21)
OB		(3–6)	(7)	(8)	(9)	(10)	(11–12)	(13–15)	(16–18)	(19–21)
OB		(3–6)	(7)	(8)	(9)	(10)	(11–12)	(13–15)	(16–18)	(19–21)
OB		(3–6)	(7)	(8)	(9)	(10)	(11–12)	(13–15)	(16–18)	(19–21)
OB		(3–6)	(7)	(8)	(9)	(10)	(11–12)	(13–15)	(16–18)	(19–21)

3750

BS 1 (1–3) ← Number of Banksia species at this Locality (4–43)

Additional Remarks: F. Reay Site 168. Also sites 169 & 170. Localities not separated as > cannot determine north & therefore long & lat x (without returning to reserve). The 3 sites are within 3 km radius of each other. All B. marginata & E. camaldulensis.

A45

BANKSIA ATLAS — SIGHT RECORD SHEET

Use BLOCK LETTERS to fill in blank boxes ☐ inserting one letter per space.
Shaded boxes ☐ are "for office use only".
On dashed lines ..... use own handwriting.
If in doubt about a record, leave space blank.
Write zero as "Ø", seven as "7", letter i as "I", letter Z as "Z".

Map used and scale: Dept. of Lands CARCUMA 1:50000

Observer: R C C L B (1–5) | State code: S A (6–7) | Date of Observation Yr Mn Dy: 8 6 Ø 6 Ø 5 (8–13) | Locality No. for day: 1 (14/)

LOCALITY

Latitude: G D 3 5 3 9 Ø Ø (1–8)
Longitude: 1 4 Ø Ø 6 1 Ø (9–15)
Locality Resolution code: 2 (16)
Local Authority code: Ø 8 2 (17–21/)
Name of Local Authority (Shire etc.): PEAKE

Nearest named place: N P C O O N A L P Y N (1–26)
Straight line distance from nearest place (km) (last digit ↓): 2 3 · 2 5 (27–31)
Direction from nearest place: E N E (32–34/) (↑ first letter)

Further details of location: L O S O U T H E A S T C O R N E R (1–36)

Reserve or National Park? P R: Y (1–3) Y = yes, N = no
~~Reserve/Park~~ Name: CARCUMA CONSERVATION PARK
Reserve number: C P 4 2 (4–10)
Reserve class: (11/)

HABITAT

Altitude (m) (last digit ↓): H T 5 5 (1–6)
Altitude Resolution Code: 1 (7)
Within 2 km of Coast?: N (8) Y = yes, N = no
Landform code: G S (9–10)
Aspect of Slope (x x x = no slope) (first letter →): S (11–13)
Surface Soil code: S (14)
Soil Colour code: G (15)
Vegetation Structure code: L S (16–17)
Vegetation restricted to road verge?: N (18) Y = yes, N = no

If "x" (= other) recorded for any of above, please specify,

Signs of Fire?: N (19) Y = yes, N = no
If yes, approx. number of months ago. (Ø = less than 1 month) ←(last digit): (20–21/)

Dominant species at Record Locality: —

BANKSIAS PRESENT

	Name	Species code	Shrub (S) or Tree (T)	Population code	Flower code	New Shoot growth? (Y = yes, N = no)	Response to fire code	Average Height (metres) (last digit ↓)	Pollinator code	Specify Name of Pollinator if Known
O B (1–2)	MARGINATA	M A R (3–6)	S (7)	2 (8)	F (9)	Y (10)	(11–12)	Ø · 5 (13–15)	1 (16–18)	(19–21/)
O B (1–2)	ORNATA	O R N (3–6)	S (7)	3 (8)	F (9)	N (10)	(11–12)	1 · 5 (13–15)	4 (16–18)	(19–21/)
O B (1–2)		(3–6)	(7)	(8)	(9)	(10)	(11–12)	(13–15)	(16–18)	(19–21/)
O B (1–2)		(3–6)	(7)	(8)	(9)	(10)	(11–12)	(13–15)	(16–18)	(19–21/)
O B (1–2)		(3–6)	(7)	(8)	(9)	(10)	(11–12)	(13–15)	(16–18)	(19–21/)

B S 2 (1–3) ← Number of Banksia species at this Locality (4–43/)

Additional Remarks:

BANKSIA ATLAS — SIGHT RECORD SHEET

Use BLOCK LETTERS to fill in blank boxes ☐ inserting one letter per space.
Shaded boxes ☐ are "for office use only".
On dashed lines ..... use own handwriting.
If in doubt about a record, leave space blank.
Write zero as "Ø", seven as "7", letter i as "I", letter Z as "Z".

Observer: R C C L B (1–5) | State code: S A (6–7) | Date of Observation Yr Mn Dy: 8 6 Ø 6 Ø 5 (8–13) | Locality No. for day: 2 (14)

Map used and scale: Dept. of Lands Carcuma 1:50000

LOCALITY

Latitude: G D 3 5 3 9 3 Ø (1–8)
Longitude: 1 4 Ø Ø 5 4 Ø (9–15)
Locality Resolution code: 2 (16)
Local Authority code: Ø 8 2 (17–21)
Name of Local Authority (Shire etc.): PEAKE

Nearest named place: N P C O O N A L P Y N (1–26)
Straight line distance from nearest place (km) (last digit ↓): 2 2 · 2 5 (27–31)
Direction from nearest place: E N E (32–34) (↑ first letter)

Further details of location: L O (1–70)

Reserve or National Park? Y (3) (Y = yes, N = no)
~~Reserve~~/Park Name: CARCUMA CONSERVATION PK. (4–10)
Reserve number: C P 4 2 (4–10)
Reserve class: (11)

HABITAT

Altitude (m) (last digit ↓): H T 5 Ø (1–6)
Altitude Resolution Code: 1 (7)

Within 2 km of Coast? N (8) (Y = yes, N = no)
Landform code: G S (9–10)
Aspect of Slope (x x x = no slope) (first letter →): E (11–13)

Surface Soil code: S (14)
Soil Colour code: G (15)
Vegetation Structure code: L S (16–17)
Vegetation restricted to road verge? N (18) (Y = yes, N = no)

If "x" (= other) recorded for any of above, please specify,

Signs of Fire? N (19) (Y = yes, N = no)
If yes, approx. number of months ago. (Ø = less than 1 month) (20–21) (← last digit)

Dominant species at Record Locality: MALLEE

BANKSIAS PRESENT

	Name	Species code	Shrub (S) or Tree (T)	Population code	Flower code	New Shoot growth? (Y = yes, N = no)	Response to fire code	Average Height (metres) (last digit ↓)	Pollinator code	Specify Name of Pollinator if Known
OB (1–2)	MARGINATA	MAR (3–6)	S (7)	2 (8)	F (9)	Y (10)	(11–12)	1 (13–15)	1 (16–18)	(19–21)
OB (1–2)	ORNATA	ORN (3–6)	S (7)	3 (8)	F (9)	Y (10)	(11–12)	3 (13–15)	4 (16–18)	(19–21)
OB (1–2)		(3–6)	(7)	(8)	(9)	(10)	(11–12)	(13–15)	(16–18)	(19–21)
OB (1–2)		(3–6)	(7)	(8)	(9)	(10)	(11–12)	(13–15)	(16–18)	(19–21)
OB (1–2)		(3–6)	(7)	(8)	(9)	(10)	(11–12)	(13–15)	(16–18)	(19–21)

BS 2 (1–3) ← Number of Banksia species at this Locality (4–43)

Additional Remarks:



BANKSIA ATLAS — SIGHT RECORD SHEET

Use BLOCK LETTERS to fill in blank boxes ☐ inserting one letter per space.
Shaded boxes ☐ are "for office use only".
On dashed lines ..... use own handwriting.
If in doubt about a record, leave space blank.
Write zero as "Ø", seven as "7", letter i as "I", letter Z as "Z".

Map used and scale: Dept. of Lands Carcuma 1:50000

Observer: R C C L B (1–5) | State code: S A (6–7) | Date of Observation Yr Mn Dy: 8 6 Ø 6 Ø 5 (8–13) | Locality No. for day: 3 (14/)

LOCALITY

Latitude: G D 3 5 3 9 Ø Ø (1–8)
Longitude: 1 4 Ø Ø 4 5 Ø (9–15)
Locality Resolution code: 2 (16)
Local Authority code: Ø 8 2 (17–21 /)
Name of Local Authority (Shire etc.): PEAKE

Nearest named place: N P C O O N A L P Y N (1–26)
Straight line distance from nearest place (km) (last digit ↓): 2 1 · 2 5 (27–31)
Direction from nearest place: E N E (32–34 /) (↑ first letter)

Further details of location: L O (1–70 /)

Reserve or National Park? P R (1–2): Y (3) Y = yes N = no
Reserve/Park Name: CARCUMA CONSERVATION PK.
Reserve number: C P 4 2 (4–10)
Reserve class: (11 /)

HABITAT

Altitude (m) (last digit ↓): H T 6 3 (1–6)
Altitude Resolution Code: 1 (7)
Within 2 km of Coast?: N (8) Y = yes N = no
Landform code: S S (9–10)
Aspect of Slope (x x x = no slope) (first letter →): N (11–13)
Surface Soil code: S (14)
Soil Colour code: G (15)
Vegetation Structure code: L S (16–17)
Vegetation restricted to road verge?: N (18) Y = yes N = no

If "x" (= other) recorded for any of above, please specify,

Signs of Fire?: N (19) Y = yes N = no
If yes, approx. number of months ago. (Ø = less than 1 month) ← (last digit): (20–21 /)
Dominant species at Record Locality: MALLEE

BANKSIAS PRESENT

	Name	Species code (3–6)	Shrub (S) or Tree (T) (7)	Population code (8)	Flower code (9)	New Shoot growth? (10) Y = yes N = no	Response to fire code (11–12)	Average Height (metres) (last digit ↓) (13–15)	Pollinator code (16–18)	Specify Name of Pollinator if Known (19–21 /)
O B (1–2)	MARGINATA	M A R	S	2	F	N		i	i 4	New Holland honeyeater
O B (1–2)	ORNATA	O R N	S	3	F	N		2		
O B (1–2)										
O B (1–2)										
O B (1–2)										

B S 2 ← Number of Banksia species at this Locality (1–3)
(4–23 /)

Additional Remarks:

BANKSIA ATLAS — SIGHT RECORD SHEET

062

Use BLOCK LETTERS to fill in blank boxes ☐ inserting one letter per space.
Shaded boxes ☐ are "for office use only".
On dashed lines ..... use own handwriting.
If in doubt about a record, leave space blank.
Write zero as "Ø", seven as "7", letter i as "I", letter Z as "Z".

WD21 - 62
WD2a - 61

Map used and scale: Dept. of Lands Carcuma 1:50000

Observer: RCCLB | State code: SA | Date of Observation Yr Mn Dy: 86Ø6Ø5 | Locality No. for day: 4

LOCALITY

Latitude: GD 35 39 ØØ | Longitude: 140 Ø4 15 | Locality Resolution code: 2 | Local Authority code: Ø82 | Name of Local Authority (Shire etc.): PEAKE

Nearest named place: NP COONALPYN | Straight line distance from nearest place (km) (last digit ↓): 2Ø.25 | Direction from nearest place: ENE (↑ first letter)

Further details of location: LO

Reserve or National Park? PR: Y (Y = yes, N = no) | Reserve/Park Name: Carcuma Conservation Park | Reserve number: CP42 | Reserve class:

HABITAT

Altitude (m) (last digit ↓): HT 5Ø | Altitude Resolution Code: 1

Within 2 km of Coast? N (Y = yes, N = no) | Landform code: GS | Aspect of Slope (x x x = no slope) (first letter →): S

Surface Soil code: S | Soil Colour code: G | Vegetation Structure code: LS | Vegetation restricted to road verge? N (Y = yes, N = no)

If "x" (= other) recorded for any of above, please specify,

Signs of Fire? N (Y = yes, N = no) | If yes, approx. number of months ago. (Ø = less than 1 month) (← last digit):

Dominant species at Record Locality: Mallee

BANKSIAS PRESENT

	Name	Species code	Shrub (S) or Tree (T)	Population code	Flower code	New Shoot growth? (Y = yes, N = no)	Response to fire code	Average Height (metres) (last digit ↓)	Pollinator code	Specify Name of Pollinator if Known
OB	MARGINATA	MAR	S	3	F	Y		1	4	
OB	ORNATA	ORN	S	3	F	N		Ø.5		
OB										
OB										
OB										

BS 2 ← Number of Banksia species at this Locality

Additional Remarks: Next Km. Same.
Leaf of B. Marginata appeared different — sample enclosed

A45

BANKSIA ATLAS — SIGHT RECORD SHEET

Use BLOCK LETTERS to fill in blank boxes ☐ inserting one letter per space.
Shaded boxes ☐ are "for office use only".
On dashed lines ..... use own handwriting.
If in doubt about a record, leave space blank.
Write zero as "Ø", seven as "7", letter i as "I", letter Z as "Z".

Map used and scale Dept. of Lands Carcuma 1:50000

Observer	State code	Date of Observation Yr Mn Dy	Locality No. for day
RCCLB	SA	86Ø6Ø5	5

LOCALITY

Latitude	Longitude	Locality Resolution code	Local Authority code	Name of Local Authority (Shire etc.)
GD 353835 (38 35)	14ØØ318	2	Ø82	PEAKE

Nearest named place: NP COONALPYN

Straight line distance from nearest place (km) (last digit ↓): 19

Direction from nearest place: ENE (↑ first letter)

Further details of location: LO SOUTH WEST CORNER

Reserve or National Park? PR Y (Y = yes, N = no)

Reserve/Park Name: Carcuma Conservation Pk.

Reserve number: CP42

Reserve class:

HABITAT

Altitude (m) (last digit ↓): HT 5Ø

Altitude Resolution Code: 1

Within 2 km of Coast? N (Y = yes, N = no)

Landform code: GS

Aspect of Slope (x x x = no slope) (first letter): W

Surface Soil code: S

Soil Colour code: G

Vegetation Structure code: GS MA.

Vegetation restricted to road verge? N (Y = yes, N = no)

If "x" (= other) recorded for any of above, please specify,

Signs of Fire? N (Y = yes, N = no)

If yes, approx. number of months ago. (Ø = less than 1 month) (last digit)

Dominant species at Record Locality: MALLEE

BANKSIAS PRESENT

	Name	Species code	Shrub (S) or Tree (T)	Population code	Flower code	New Shoot growth? (Y = yes, N = no)	Response to fire code	Average Height (metres) (last digit ↓)	Pollinator code	Specify Name of Pollinator if Known
OB	MARGINATA	MAR	S	3	F	N		1	14	
OB	ORNATA	ORN	S	3	F	Y		2	14	
OB										
OB										
OB										

BS2 ← Number of Banksia species at this Locality

Additional Remarks:

A45

BANKSIA ATLAS — SIGHT RECORD SHEET

Use BLOCK LETTERS to fill in blank boxes ☐ inserting one letter per space.
Shaded boxes ☐ are "for office use only".
On dashed lines ..... use own handwriting.
If in doubt about a record, leave space blank.
Write zero as "Ø", seven as "7", letter i as "I", letter Z as "Z".

Observer: R C C L B (1–5) | State code: S A (6–7) | Date of Observation Yr Mn Dy: 8 6 Ø 6 Ø 5 (8–13) | Locality No. for day: 6 (14/)

Map used and scale: Dept. of Lands Carcuma 1:50000

LOCALITY

Latitude: G D 3 5 3 8 Ø 8 (1–8) | Longitude: 1 4 Ø Ø 3 1 8 (9–15) | Locality Resolution code: 2 (16) | Local Authority code: Ø 8 2 (17–21 /) | Name of Local Authority (Shire etc.): PEAKE

Nearest named place: N P C O O N A L P Y N (1–26) | Straight line distance from nearest place (km) (last digit ↓): 1 9 · 2 5 (27–31) | Direction from nearest place: E N E (32–34 /) (↑ first letter)

Further details of location: L O (1–70 /)

Reserve or National Park? P R (1–2): Y (3) Y = yes N = no | Reserve/Park Name: Carcuma Conservation Park | Reserve number: C P 4 2 (4–10) | Reserve class (11 /)

HABITAT

Altitude (m) (last digit ↓): H T 4 Ø (1–6) | Altitude Resolution Code: 1 (7.)

Within 2 km of Coast? N (8) Y = yes N = no | Landform code: G S (9–10) | Aspect of Slope (x x x = no slope) (first letter →): W (11–13)

Surface Soil code: S (14) | Soil Colour code: G (15) | Vegetation Structure code: L S (16–17) | Vegetation restricted to road verge? N (18) Y = yes N = no

If "x" (= other) recorded for any of above, please specify,

Signs of Fire? N (19) Y = yes N = no | If yes, approx. number of months ago. (Ø = less than 1 month) (20–21 /) ←(last digit)

Dominant species at Record Locality: MALLEE

BANKSIAS PRESENT

	Name	Species code	Shrub (S) or Tree (T)	Population code	Flower code	New Shoot growth? Y = yes N = no	Response to fire code	Average Height (metres) (last digit ↓)	Pollinator code	Specify Name of Pollinator if Known
O B (1–2)	ORNATA	O R N (3–6)	S (7)	3 (8)	F (9)	N (10)	(11–12)	1 (13–15)	1 4 (16–18)	(19–21 /)
O B (1–2)		(3–6)	(7)	(8)	(9)	(10)	(11–12)	(13–15)	(16–18)	(19–21 /)
O B (1–2)		(3–6)	(7)	(8)	(9)	(10)	(11–12)	(13–15)	(16–18)	(19–21 /)
O B (1–2)		(3–6)	(7)	(8)	(9)	(10)	(11–12)	(13–15)	(16–18)	(19–21 /)
O B (1–2)		(3–6)	(7)	(8)	(9)	(10)	(11–12)	(13–15)	(16–18)	(19–21 /)

B S 1 (1–3) ← Number of Banksia species at this Locality (4–43 /)

Additional Remarks:

BANKSIA ATLAS — SIGHT RECORD SHEET

Use BLOCK LETTERS to fill in blank boxes ☐ inserting one letter per space.
Shaded boxes ☐ are "for office use only".
On dashed lines.....use own handwriting.
If in doubt about a record, leave space blank.
Write zero as "Ø", seven as "7", letter i as "I", letter Z as "Z".

Map used and scale: Dept. of Lands Carcuma 1:50000

Observer: RC CLB (1–5) | State code: SA (6–7) | Date of Observation Yr Mn Dy: 86 06 05 (8–13) | Locality No. for day: 7 (14/)

LOCALITY

Latitude: GD 35 37 3Ø (1–8) | Longitude: 14Ø 03 18 (9–15) | Locality Resolution code: 2 (16) | Local Authority code: Ø82 (17–21/) | Name of Local Authority (Shire etc.): PEAKE

Nearest named place: NP COONALPYN (1–26) | Straight line distance from nearest place (km) (last digit ↓): 19.75 (27–31) | Direction from nearest place: ENE (32–34/) (↑ first letter)

Further details of location: LO (1–70/)

Reserve or National Park? PR (1–2): Y (3) Y = yes N = no | Reserve/Park Name: Carcuma Conservation Pk. | Reserve number: CP 42 (4–10) | Reserve class (11/)

HABITAT

Altitude (m) (last digit ↓): HT 5Ø (1–6) | Altitude Resolution Code: 1 (7)

Within 2 km of Coast? N (8) Y = yes N = no | Landform code: GS (9–10) | Aspect of Slope (x x x = no slope) (first letter →): W (11–13)

Surface Soil code: S (14) | Soil Colour code: G (15) | Vegetation Structure code: LS (16–17) | Vegetation restricted to road verge? N (18) Y = yes N = no

If "x" (= other) recorded for any of above, please specify,

Signs of Fire? N (19) Y = yes N = no | If yes, approx. number of months ago. (Ø = less than 1 month) (20–21/) ←(last digit)

Dominant species at Record Locality: MALLEE

BANKSIAS PRESENT

	Name	Species code	Shrub (S) or Tree (T)	Population code	Flower code	New Shoot growth? Y = yes N = no	Response to fire code	Average Height (metres) (last digit ↓)	Pollinator code	Specify Name of Pollinator if Known
OB (1–2)	MARGINATA	MAR (3–6)	S (7)	3 (8)	F (9)	Y (10)	(11–12)	i (13–15)	i (16–18)	(19–21/)
OB (1–2)	ORNATA	ORN (3–6)	S (7)	3 (8)	F (9)	N (10)	(11–12)	i (13–15)	i4 (16–18)	(19–21/)
OB (1–2)		(3–6)	(7)	(8)	(9)	(10)	(11–12)	(13–15)	(16–18)	(19–21/)
OB (1–2)		(3–6)	(7)	(8)	(9)	(10)	(11–12)	(13–15)	(16–18)	(19–21/)
OB (1–2)		(3–6)	(7)	(8)	(9)	(10)	(11–12)	(13–15)	(16–18)	(19–21/)

BS 2 (1–3) ← Number of Banksia species at this Locality (4–24/)

Additional Remarks:



BANKSIA ATLAS — SIGHT RECORD SHEET

Use BLOCK LETTERS to fill in blank boxes ☐ inserting one letter per space.
Shaded boxes ☐ are "for office use only".
On dashed lines ..... use own handwriting.
If in doubt about a record, leave space blank.
Write zero as "Ø", seven as "7", letter i as "I", letter Z as "Z".

Observer: R C C L B (1–5) | State code: S A (6–7) | Date of Observation Yr Mn Dy: 8 6 Ø 6 Ø 5 (8–13) | Locality No. for day: 8 (14)

Map used and scale: Dept. of Lands Carcuma 1:50 000

LOCALITY

Latitude: G D 3 5 3 7 Ø 5 (1–8)
Longitude: 1 4 Ø Ø 3 1 8 (9–15)
Locality Resolution code: 2 (16)
Local Authority code: Ø 8 2 (17–21)
Name of Local Authority (Shire etc.): PEAKE

Nearest named place: N P C O O N A L P Y N (1–26)
Straight line distance from nearest place (km) (last digit ↓): 2 Ø . 5 (27–31)
Direction from nearest place: E N E (32–34) (↑ first letter)

Further details of location: L O (1–70)

Reserve or National Park? P R (1–2): Y (3) Y = yes N = no
Reserve/Park Name: Carcuma Conservation Pk
Reserve number: C P 4 2 (4–10)
Reserve class (11)

HABITAT

Altitude (m) (last digit ↓): H T 6 4 (1–6)
Altitude Resolution Code: 1 (7)
Within 2 km of Coast? N (8) Y = yes N = no
Landform code: G S (9–10)
Aspect of Slope (x x x = no slope) (first letter →): W (11–13)
Surface Soil code: S (14)
Soil Colour code: G (15)
Vegetation Structure code: L S (16–17)
Vegetation restricted to road verge? N (18) Y = yes N = no
If "x" (= other) recorded for any of above, please specify,
Signs of Fire? N (19) Y = yes N = no
If yes, approx. number of months ago. (Ø = less than 1 month) (20–21) ← (last digit)
Dominant species at Record Locality: MALLEE

BANKSIAS PRESENT

	Name	Species code (3–6)	Shrub (S) or Tree (T) (7)	Population code (8)	Flower code (9)	New Shoot growth? (10) Y = yes N = no	Response to fire code (11–12)	Average Height (metres) (last digit ↓) (13–15)	Pollinator code (16–18)	Specify Name of Pollinator if Known (19–21)
O B (1–2)	MARGINATA	M A R	S	2	F	N		1	1	
O B (1–2)	ORNATA	O R N	S	3	F	N		2		
O B (1–2)										
O B (1–2)										
O B (1–2)										

B S 2 (1–3) ← Number of Banksia species at this Locality (4–43)

Additional Remarks:

BANKSIA ATLAS — SIGHT RECORD SHEET

Use BLOCK LETTERS to fill in blank boxes ☐ inserting one letter per space.
Shaded boxes ☐ are "for office use only".
On dashed lines ..... use own handwriting.
If in doubt about a record, leave space blank.
Write zero as "Ø", seven as "7", letter i as "I", letter Z as "Z".

Observer: R C C L B (1–5) | State code: S A (6–7) | Date of Observation Yr Mn Dy: 8 6 Ø 6 Ø 5 (8–13) | Locality No. for day: 9 (14)

Map used and scale: Dept. of Lands Carcuma 1:50000

LOCALITY

Latitude: G D 3 5 3 6 2 5 (1–8)
Longitude: 1 4 Ø Ø 3 1 8 (9–15)
Locality Resolution code: 2 (16)
Local Authority code: Ø 8 2 (17–21)
Name of Local Authority (Shire etc.): PEAKE

Nearest named place: N P C O O N A L P Y N (1–26)
Straight line distance from nearest place (km) (last digit ↓): 2Ø.5 (27–31)
Direction from nearest place: E N E (32–34) (↑ first letter)

Further details of location: L O (1–70)

Reserve or National Park? P R (1–2): Y (3) Y = yes N = no
Reserve/Park Name: Carcuma Conservation Pk.
Reserve number: C P 4 2 (4–10)
Reserve class (11)

HABITAT

Altitude (m) (last digit ↓): H T 7 2 (1–6)
Altitude Resolution Code: 1 (7)
Within 2 km of Coast? N (8) Y = yes N = no
Landform code: S S (9–10)
Aspect of Slope (x x x = no slope) (first letter →): W (11–13)
Surface Soil code: S (14)
Soil Colour code: G (15)
Vegetation Structure code: L S (16–17)
Vegetation restricted to road verge? N (18) Y = yes N = no

If "x" (= other) recorded for any of above, please specify,

Signs of Fire? N (19) Y = yes N = no
If yes, approx. number of months ago. (Ø = less than 1 month) (20–21) ← (last digit)
Dominant species at Record Locality: Mallee

BANKSIAS PRESENT

	Name	Species code	Shrub (S) or Tree (T)	Population code	Flower code	New Shoot growth?	Response to fire code	Average Height (metres) (last digit ↓)	Pollinator code	Specify Name of Pollinator if Known
OB (1–2)	ORNATA	ORN (3–6)	S (7)	3 (8)	F (9)	N (10) Y = yes N = no	(11–12)	3 (13–15)	14 (16–18)	SINGING honeyeater (19–21)
OB										
OB										
OB										
OB										
OB										

BS 1 (1–3) ← Number of Banksia species at this Locality (4–43)

Additional Remarks: North-West bend

A45

BANKSIA ATLAS — SIGHT RECORD SHEET

Use BLOCK LETTERS to fill in blank boxes ☐ inserting one letter per space.
Shaded boxes ☐ are "for office use only".
On dashed lines ..... use own handwriting.
If in doubt about a record, leave space blank.
Write zero as "Ø", seven as "7̶", letter i as "I", letter Z as "Z̶".

Observer: R C C L B (1–5) | State code: S A (6–7) | Date of Observation Yr Mn Dy: 8 6 Ø 6 Ø 5 (8–13) | Locality No. for day: A

Map used and scale: Dept. of Lands Carcuma 1:50000

LOCALITY

Latitude: G D 3 5 3 6 Ø Ø (1–8) | Longitude: 1 4 Ø Ø 3 3 5 (9–15) | Locality Resolution code: 2 (16) | Local Authority code: Ø 8 2 (17–21)

Name of Local Authority (Shire etc.): PEAKE

Nearest named place: N P C O O N A L P Y N (1–26)

Straight line distance from nearest place (km) (last digit ↓): 2 1 · 2 5 (27–31)

Direction from nearest place: E N E (32–34) (↑ first letter)

Further details of location: L O (1–70)

Reserve or National Park? P R (1–2): Y (3) Y = yes N = no

Reserve/Park Name: Carcuma Conservation Pk

Reserve number: C P 4 2 (4–10)

Reserve class (11)

HABITAT

Altitude (m) (last digit ↓): H T 5 5 (1–6)

Altitude Resolution Code: 1 (7)

Within 2 km of Coast? N (8) Y = yes N = no

Landform code: S S (9–10)

Aspect of Slope (x x x = no slope) (first letter →): W (11–13)

Surface Soil code: S (14)

Soil Colour code: W (15)

Vegetation Structure code: S S (16–17)

Vegetation restricted to road verge? N (18) Y = yes N = no

If "x" (= other) recorded for any of above, please specify,

Signs of Fire? N (19) Y = yes N = no

If yes, approx. number of months ago. (Ø = less than 1 month) ← (last digit) (20–21)

Dominant species at Record Locality: Mallee

BANKSIAS PRESENT

	Name	Species code	Shrub (S) or Tree (T)	Population code	Flower code	New Shoot growth? Y = yes N = no	Response to fire code	Average Height (metres) (last digit ↓)	Pollinator code	Specify Name of Pollinator if Known
O B (1–2)	ORNATA	O R N (3–6)	S (7)	3 (8)	F (9)	N (10)	(11–12)	2 (13–15)	1 4 (16–18)	(19–21)
O B (1–2)		(3–6)	(7)	(8)	(9)	(10)	(11–12)	(13–15)	(16–18)	(19–21)
O B (1–2)		(3–6)	(7)	(8)	(9)	(10)	(11–12)	(13–15)	(16–18)	(19–21)
O B (1–2)		(3–6)	(7)	(8)	(9)	(10)	(11–12)	(13–15)	(16–18)	(19–21)
O B (1–2)		(3–6)	(7)	(8)	(9)	(10)	(11–12)	(13–15)	(16–18)	(19–21)

B S 1 (1–3) ← Number of Banksia species at this Locality (4–43)

Additional Remarks:



BANKSIA ATLAS — SIGHT RECORD SHEET

Use BLOCK LETTERS to fill in blank boxes ☐ inserting one letter per space.
Shaded boxes ☐ are "for office use only".
On dashed lines ..... use own handwriting.
If in doubt about a record, leave space blank.
Write zero as "Ø", seven as "7", letter i as "I", letter Z as "Z".

Observer: R C C L B (1–5) | State code: S A (6–7) | Date of Observation Yr Mn Dy: 8 6 Ø 6 Ø 5 (8–13) | Locality No. for day: B (14)

Map used and scale: Dept. of Lands Carcuma 1:50000

LOCALITY

Latitude: G D 3 5 3 5 2 5 (1–8)
Longitude: 1 4 Ø Ø 3 5 5 (9–15)
Locality Resolution code: 2 (16)
Local Authority code: Ø 8 2 (17–21)
Name of Local Authority (Shire etc.): PEAKE

Nearest named place: N P C O O N A L P Y N (1–26)
Straight line distance from nearest place (km) (last digit ↓): 2 2 · 2 5 (27–31)
Direction from nearest place: E N E (32–34) (↑ first letter)

Further details of location: L O (1–70)

Reserve or National Park? P R (1–2): Y (3) Y = yes N = no
Reserve/Park Name: Carcuma Conservation Pk
Reserve number: C P 4 2 (4–10)
Reserve class: (11)

HABITAT

Altitude (m) (last digit ↓): H T 7 6 (1–6)
Altitude Resolution Code: 1 (7)

Within 2 km of Coast? N (8) Y = yes N = no
Landform code: S S (9–10)
Aspect of Slope (x x x = no slope) (first letter →): W (11–13)

Surface Soil code: S (14)
Soil Colour code: W (15)
Vegetation Structure code: S S (16–17)
Vegetation restricted to road verge? N (18) Y = yes N = no

If "x" (= other) recorded for any of above, please specify,

Signs of Fire? N (19) Y = yes N = no
If yes, approx. number of months ago. (Ø = less than 1 month) ← (last digit): (20–21)

Dominant species at Record Locality: MALLEE

BANKSIAS PRESENT

	Name	Species code	Shrub (S) or Tree (T)	Population code	Flower code	New Shoot growth? (Y = yes N = no)	Response to fire code	Average Height (metres) (last digit ↓)	Pollinator code	Specify Name of Pollinator if Known
O B (1–2)	ORNATA	O R N (3–6)	S (7)	3 (8)	F (9)	N (10)	(11–12)	2 (13–15)	1 4 (16–18)	(19–21)
O B (1–2)		(3–6)	(7)	(8)	(9)	(10)	(11–12)	(13–15)	(16–18)	(19–21)
O B (1–2)		(3–6)	(7)	(8)	(9)	(10)	(11–12)	(13–15)	(16–18)	(19–21)
O B (1–2)		(3–6)	(7)	(8)	(9)	(10)	(11–12)	(13–15)	(16–18)	(19–21)
O B (1–2)		(3–6)	(7)	(8)	(9)	(10)	(11–12)	(13–15)	(16–18)	(19–21)

B S 1 (1–3) ← Number of Banksia species at this Locality (4–43)

Additional Remarks: Top N-W corner of Park



BANKSIA ATLAS — SIGHT RECORD SHEET

063

Use BLOCK LETTERS to fill in blank boxes ☐ inserting one letter per space.
Shaded boxes ☐ are "for office use only".
On dashed lines ..... use own handwriting.
If in doubt about a record, leave space blank.
Write zero as "Ø", seven as "7", letter i as "I", letter Z as "Z".

WD30 57
VD31 57

Observer: R C C L B (1–5) | State code: S A (6–7) | Date of Observation Yr Mn Dy: 8 6 Ø 6 Ø 5 (8–13) | Locality No. for day: 1 C (14–)

Map used and scale: Dept. of Lands Carcuma 1:50000

LOCALITY

Latitude: G D 3 5 3 5 1 5 (1–8)
Longitude: 1 4 Ø Ø 4 3 Ø (9–15)
Locality Resolution code: 2 (16)
Local Authority code: Ø 8 2 (17–21)
Name of Local Authority (Shire etc.): PEAKE

Nearest named place: N P C O O N A L P Y N (1–26)
Straight line distance from nearest place (km) (last digit ↓): 2 3 · 2 5 (27–31)
Direction from nearest place: E N E (32–34) (↑ first letter)

Further details of location: L O (1–36)

Reserve or National Park? 4 (3) Y = yes N = no
Reserve/Park Name:
Reserve number: C P 4 2 (4–10)
Reserve class: (11)

HABITAT

Altitude (m) (last digit ↓): H T 6 3 (1–6)
Altitude Resolution Code: 1 (7)
Within 2 km of Coast? N (8) Y = yes N = no
Landform code: G S (9–10)
Aspect of Slope (x x x = no slope) (first letter): N (11–13)
Surface Soil code: S (14)
Soil Colour code: W (15)
Vegetation Structure code: S S (16–17)
Vegetation restricted to road verge? N (18) Y = yes N = no

If "x" (= other) recorded for any of above, please specify,

Signs of Fire? ☐ (19) Y = yes N = no
If yes, approx. number of months ago. (Ø = less than 1 month) ☐☐ (20–21) ← (last digit)

Dominant species at Record Locality: Mallee

BANKSIAS PRESENT

	Name	Species code	Shrub (S) or Tree (T)	Population code	Flower code	New Shoot growth? Y = yes N = no	Response to fire code	Average Height (metres) (last digit ↓)	Pollinator code	Specify Name of Pollinator if Known
O B (1–2)	ORNATA	O R N (3–6)	S (7)	3 (8)	F (9)	N (10)	(11–12)	2 (13–15)	1 4 (16–18)	(19–21)
O B (1–2)		(3–6)	(7)	(8)	(9)	(10)	(11–12)	(13–15)	(16–18)	(19–21)
O B (1–2)		(3–6)	(7)	(8)	(9)	(10)	(11–12)	(13–15)	(16–18)	(19–21)
O B (1–2)		(3–6)	(7)	(8)	(9)	(10)	(11–12)	(13–15)	(16–18)	(19–21)
O B (1–2)		(3–6)	(7)	(8)	(9)	(10)	(11–12)	(13–15)	(16–18)	(19–21)

B S 1 (1–3) ← Number of Banksia species at this Locality (4–43)

Additional Remarks:

BANKSIA ATLAS — SIGHT RECORD SHEET

Use BLOCK LETTERS to fill in blank boxes ☐ inserting one letter per space.
Shaded boxes ☐ are "for office use only".
On dashed lines ..... use own handwriting.
If in doubt about a record, leave space blank.
Write zero as "Ø", seven as "7", letter i as "I", letter Z as "Z".

Observer: R C C L B (1–5) | State code: S A (6–7) | Date of Observation Yr Mn Dy: 8 6 Ø 6 Ø 5 (8–13) | Locality No. for day: D (14/)

Map used and scale: Dept. of Lands Carcuma 1:50000

LOCALITY

Latitude: G D 3 5 3 5 1 5 (1–8)
Longitude: 1 4 Ø Ø 5 1 Ø" (9–15)
Locality Resolution code: 2 (16)
Local Authority code: Ø 8 2 (17–21 /)
Name of Local Authority (Shire etc.): PEAKE

Nearest named place: N P C O O N A L P Y N (1–26)
Straight line distance from nearest place (km) (last digit ↓): 2 4 (27–31)
Direction from nearest place: E N E (32–34 /) (↑ first letter)

Further details of location: L O (1–70 /)

Reserve or National Park? P R (1–2): Y (3) Y = yes N = no
Reserve/Park Name: Carcuma Conservation Pk.
Reserve number: C P 4 2 (4–10)
Reserve class: (11 /)

HABITAT

Altitude (m) (last digit ↓): H T 6 9 (1–6)
Altitude Resolution Code: 1 (7)
Within 2 km of Coast? N (8) Y = yes N = no
Landform code: S S (9–10)
Aspect of Slope (x x x = no slope) (first letter →): S (11–13)
Surface Soil code: S (14)
Soil Colour code: W (15)
Vegetation Structure code: L S (16–17)
Vegetation restricted to road verge? N (18) Y = yes N = no

If "x" (= other) recorded for any of above, please specify,

Signs of Fire? N (19) Y = yes N = no
If yes, approx. number of months ago. (Ø = less than 1 month) (20–21 /) ← (last digit)

Dominant species at Record Locality: Mallee

BANKSIAS PRESENT

	Name	Species code	Shrub (S) or Tree (T)	Population code	Flower code	New Shoot growth?	Response to fire code	Average Height (metres) (last digit ↓)	Pollinator code	Specify Name of Pollinator if Known
O B (1–2)	ORNATA	O R N (3–6)	S (7)	3 (8)	N (9)	N (10) Y = yes N = no	(11–12)	2 (13–15)	4 (16–18)	(19–21 /)
O B (1–2)		(3–6)	(7)	(8)	(9)	(10)	(11–12)	(13–15)	(16–18)	(19–21 /)
O B (1–2)		(3–6)	(7)	(8)	(9)	(10)	(11–12)	(13–15)	(16–18)	(19–21 /)
O B (1–2)		(3–6)	(7)	(8)	(9)	(10)	(11–12)	(13–15)	(16–18)	(19–21 /)
O B (1–2)		(3–6)	(7)	(8)	(9)	(10)	(11–12)	(13–15)	(16–18)	(19–21 /)

B S 1 (1–3) ← Number of Banksia species at this Locality (4–43 /)

Additional Remarks: Nearest km. Dame.



BANKSIA ATLAS — SIGHT RECORD SHEET

Use BLOCK LETTERS to fill in blank boxes ☐ inserting one letter per space.
Shaded boxes ☐ are "for office use only".
On dashed lines ..... use own handwriting.
If in doubt about a record, leave space blank.
Write zero as "Ø", seven as "7", letter i as "I", letter Z as "Z".

Observer: RCCLB (1–5) | State code: SA (6–7) | Date of Observation Yr Mn Dy: 86Ø6Ø5 (8–13) | Locality No.: E (14)

Map used and scale: Dept. of Lands Carcuma 1:50000

LOCALITY

Latitude: GD 35 35 25 (1–8)
Longitude: 14ØØ61Ø (9–15)
Locality Resolution code: 2 (16)
Local Authority code: Ø82 (17–21)
Name of Local Authority (Shire etc.): PEAKE

Nearest named place: NP COONALPYN (1–26)
Straight line distance from nearest place (km) (last digit ↓): 25·25 (27–31)
Direction from nearest place: ENE (32–34) (↑ first letter)

Further details of location: LO (1–70)

Reserve or National Park? PR (1–2): Y (3) Y = yes N = no
Reserve/Park Name: Carcuma Conservation Pk
Reserve number: CP42 (4–10)
Reserve class: (11)

HABITAT

Altitude (m) (last digit ↓): HT 74 (1–6)
Altitude Resolution Code: 1 (7)
Within 2 km of Coast? N (8) Y = yes N = no
Landform code: SS (9–10)
Aspect of Slope (x x x = no slope) (first letter →): S (11–13)
Surface Soil code: S (14)
Soil Colour code: W (15)
Vegetation Structure code: SS (16–17)
Vegetation restricted to road verge? N (18) Y = yes N = no

If "x" (= other) recorded for any of above, please specify,

Signs of Fire? N (19) Y = yes N = no
If yes, approx. number of months ago. (Ø = less than 1 month) (20–21) ← (last digit)

Dominant species at Record Locality: MALLEE

BANKSIAS PRESENT

	Name	Species code (3–6)	Shrub (S) or Tree (T) (7)	Population code (8)	Flower code (9)	New Shoot growth? (10) Y = yes N = no	Response to fire code (11–12)	Average Height (metres) (last digit ↓) (13–15)	Pollinator code (16–18)	Specify Name of Pollinator if Known (19–21)
OB (1–2)	ORNATA	ORN	S	3	F	N		1	4	
OB										
OB										
OB										
OB										

BS 1 (1–3) ← Number of Banksia species at this Locality

Additional Remarks: North-East corner 5 m above this locality.

A45

BANKSIA ATLAS — SIGHT RECORD SHEET

Use BLOCK LETTERS to fill in blank boxes ☐ inserting one letter per space.
Shaded boxes ☐ are "for office use only".
On dashed lines ..... use own handwriting.
If in doubt about a record, leave space blank.
Write zero as "Ø", seven as "7", letter i as "I", letter Z as "Z".

Observer: R C C L B (1–5) | State code: S A (6–7) | Date of Observation Yr Mn Dy: 8 6 Ø 6 Ø 5 (8–13) | Locality No. for day: [ ] F (14)

Map used and scale: Dept. of Lands Carcuma 1:50 000

LOCALITY

Latitude: G D 3 5 3 6 Ø Ø (1–8)
Longitude: 1 4 Ø Ø 6 1 Ø (9–15)
Locality Resolution code: 2 (16)
Local Authority code: Ø 8 2 (17–21)
Name of Local Authority (Shire etc.): PEAKE

Nearest named place: N P C O O N A L P Y N (1–26)
Straight line distance from nearest place (km) (last digit ↓): 2 4 · 7 5 (27–31)
Direction from nearest place: E N E (32–34) (↑ first letter)

Further details of location: L O (1–36; 37–70)

Reserve or National Park? P R (1–2): Y (3) Y = yes N = no
Reserve/Park Name: Carcuma Conservation Pk.
Reserve number: C P 4 2 (4–10)
Reserve class: (11)

HABITAT

Altitude (m) (last digit ↓): H T 6 Ø (1–6)
Altitude Resolution Code: 1 (7)
Within 2 km of Coast?: N (8) Y = yes N = no
Landform code: F L (9–10)
Aspect of Slope (x x x = no slope) (first letter →): E (11–13)
Surface Soil code: S (14)
Soil Colour code: W (15)
Vegetation Structure code: S S (16–17)
Vegetation restricted to road verge?: N (18) Y = yes N = no

If "x" (= other) recorded for any of above, please specify,

Signs of Fire?: N (19) Y = yes N = no
If yes, approx. number of months ago. (Ø = less than 1 month) (last digit): (20–21)

Dominant species at Record Locality: MALLEE

BANKSIAS PRESENT

	Name	Species code	Shrub (S) or Tree (T)	Population code	Flower code	New Shoot growth? (Y = yes N = no)	Response to fire code	Average Height (metres) (last digit ↓)	Pollinator code	Specify Name of Pollinator if Known
O B (1–2)	ORNATA	O R N (3–6)	S (7)	3 (8)	F (9)	N (10)	(11–12)	2 (13–15)	4 (16–18)	(19–21)
O B (1–2)		(3–6)	(7)	(8)	(9)	(10)	(11–12)	(13–15)	(16–18)	(19–21)
O B (1–2)		(3–6)	(7)	(8)	(9)	(10)	(11–12)	(13–15)	(16–18)	(19–21)
O B (1–2)		(3–6)	(7)	(8)	(9)	(10)	(11–12)	(13–15)	(16–18)	(19–21)
O B (1–2)		(3–6)	(7)	(8)	(9)	(10)	(11–12)	(13–15)	(16–18)	(19–21)

B S 1 (1–3) ← Number of Banksia species at this Locality (4–43)

Additional Remarks:



BANKSIA ATLAS — SIGHT RECORD SHEET

Use BLOCK LETTERS to fill in blank boxes ☐ inserting one letter per space.
Shaded boxes ☐ are "for office use only".
On dashed lines ..... use own handwriting.
If in doubt about a record, leave space blank.
Write zero as "Ø", seven as "7", letter i as "I", letter Z as "Z".

Map used and scale: Dept. of Lands Carcuma 1:50000

Observer: R C C L B (1–5) | State code: S A (6–7) | Date of Observation Yr Mn Dy: 8 6 Ø 6 Ø 5 (8–13) | Locality No. for day: 1 G (14/)

LOCALITY

Latitude: G D 3 5 3 6 1 8 (1–8) | Longitude: 1 4 Ø Ø 6 1 5 (9–15) | Locality Resolution code: 2 (16) | Local Authority code: Ø 8 2 (17–21 /)

Name of Local Authority (Shire etc.): PEAKE

Nearest named place: N P COONALPYN (1–9, 11–26)

Straight line distance from nearest place (km) (last digit ↓): 2 4 · 2 5 (27–31)

Direction from nearest place: E N E (32–34 /) (↑ first letter)

Further details of location: L O (1–2) (37–70 /)

Reserve or National Park? P R (1–2) | Y (3) Y = yes N = no

Reserve/Park Name: Carcuma Conservation Pk

Reserve number: C P 4 2 (4–10) | Reserve class (11 /)

HABITAT

Altitude (m) (last digit ↓): H T 8 4 (1–6)

Altitude Resolution Code: 1 (7)

Within 2 km of Coast? N (8) Y = yes N = no

Landform code: S S (9–10)

Aspect of Slope (x x x = no slope): (first letter →) S (11–13)

Surface Soil code: S (14)

Soil Colour code: W (15)

Vegetation Structure code: S S (16–17)

Vegetation restricted to road verge? Y (18) Y = yes N = no

If "x" (= other) recorded for any of above, please specify,

Signs of Fire? N (19) Y = yes N = no

If yes, approx. number of months ago. (Ø = less than 1 month) ☐☐ ← (last digit) (20–21 /)

Dominant species at Record Locality: MALLEE

BANKSIAS PRESENT

	Name	Species code	Shrub (S) or Tree (T)	Population code	Flower code	New Shoot growth? (Y = yes N = no)	Response to fire code	Average Height (metres) (last digit ↓)	Pollinator code	Specify Name of Pollinator if Known
O B (1–2)	ORNATA	O R N (3–6)	S (7)	3 (8)	F (9)	N (10)	(11–12)	2 (13–15)	4 (16–18)	(19–21 /)
O B (1–2)		(3–6)	(7)	(8)	(9)	(10)	(11–12)	(13–15)	(16–18)	(19–21 /)
O B (1–2)		(3–6)	(7)	(8)	(9)	(10)	(11–12)	(13–15)	(16–18)	(19–21 /)
O B (1–2)		(3–6)	(7)	(8)	(9)	(10)	(11–12)	(13–15)	(16–18)	(19–21 /)
O B (1–2)		(3–6)	(7)	(8)	(9)	(10)	(11–12)	(13–15)	(16–18)	(19–21 /)

B S 1 (1–3) ← Number of Banksia species at this Locality

(4–43 /)

Additional Remarks:



BANKSIA ATLAS — SIGHT RECORD SHEET

Use BLOCK LETTERS to fill in blank boxes ☐ inserting one letter per space.
Shaded boxes ☐ are "for office use only".
On dashed lines ..... use own handwriting.
If in doubt about a record, leave space blank.
Write zero as "Ø", seven as "7", letter i as "I", letter Z as "Z".

Observer: R C C L B (1–5) | State code: S A (6–7) | Date of Observation Yr Mn Dy: 8 6 Ø 6 Ø 5 (8–13) | Locality No. for day: H

Map used and scale: Dept. of Lands Carcuma 1:50000

LOCALITY

Latitude: G D 3 5 3 7 1 5 (1–8)
Longitude: 1 4 Ø Ø 6 1 5 (9–15)
Locality Resolution code: 2 (16)
Local Authority code: Ø 8 2 (17–21)
Name of Local Authority (Shire etc.): PEAKE

Nearest named place: N P C O O N A L P Y N (1–26)
Straight line distance from nearest place (km) (last digit): 2 4 (27–31)
Direction from nearest place: E N E (32–34) (first letter)

Further details of location: L O (1–36)

Reserve or National Park? P R (1–2): Y (3) Y = yes N = no
Reserve/Park Name: Carcuma Conservation Pk
Reserve number: C P 4 2 (4–10)
Reserve class (11)

HABITAT

Altitude (m) (last digit): H T 7 Ø (1–6)
Altitude Resolution Code: 1 (7)

Within 2 km of Coast? 1 (8) Y = yes N = no — N.
Landform code: G S (9–10)
Aspect of Slope (x x x = no slope) (first letter): E (11)

Surface Soil code: S (14)
Soil Colour code: G (15)
Vegetation Structure code: L S (16–17)
Vegetation restricted to road verge? N (18) Y = yes N = no

If "x" (= other) recorded for any of above, please specify,

Signs of Fire? N (19) Y = yes N = no
If yes, approx. number of months ago. (Ø = less than 1 month) (last digit): (20–21)

Dominant species at Record Locality: MALLEE

BANKSIAS PRESENT

	Name	Species code	Shrub (S) or Tree (T)	Population code	Flower code	New Shoot growth? Y = yes N = no	Response to fire code	Average Height (metres) (last digit)	Pollinator code	Specify Name of Pollinator if Known
1–2	O B ORNATA	O R N (3–6)	S (7)	3 (8)	F (9)	N (10)	(11–12)	2 (13–15)	4 (16–18)	(19–21)
1–2	O B	(3–6)	(7)	(8)	(9)	(10)	(11–12)	(13–15)	(16–18)	(19–21)
1–2	O B	(3–6)	(7)	(8)	(9)	(10)	(11–12)	(13–15)	(16–18)	(19–21)
1–2	O B	(3–6)	(7)	(8)	(9)	(10)	(11–12)	(13–15)	(16–18)	(19–21)
1–2	O B	(3–6)	(7)	(8)	(9)	(10)	(11–12)	(13–15)	(16–18)	(19–21)

B S 1 (1–3) ← Number of Banksia species at this Locality (4–43)

Additional Remarks:



BANKSIA ATLAS — SIGHT RECORD SHEET

Use BLOCK LETTERS to fill in blank boxes ☐ inserting one letter per space.
Shaded boxes ☐ are "for office use only".
On dashed lines ..... use own handwriting.
If in doubt about a record, leave space blank.
Write zero as "Ø", seven as "7", letter i as "I", letter Z as "Z".

Observer: R C C L B (1–5) | State code: S A (6–7) | Date of Observation Yr Mn Dy: 8 6 Ø 6 Ø 5 (8–13) | Locality No. for day: 1 (14)

Map used and scale: Dept. of Lands Carcuma 1:50000

LOCALITY

Latitude: G D 3 5 3 7 4 5 (1–8)
Longitude: 1 4 Ø Ø 6 1 7 (9–15)
Locality Resolution code: 2 (16)
Local Authority code: Ø 8 2 (17–21)
Name of Local Authority (Shire etc.): PEAKE

Nearest named place: N P C O O N A L P Y N (1–26)
Straight line distance from nearest place (km) (last digit ↓): 2 3 · 7 5 (27–31)
Direction from nearest place: E N E (32–34) (↑ first letter)

Further details of location: L O (1–36; 37–70)

Reserve or National Park? P R (1–2): Y (3) Y = yes N = no
Reserve/Park Name: Carcuma Conservation Pk
Reserve number: C P 4 2 (4–10)
Reserve class: (11)

HABITAT

Altitude (m) (last digit ↓): H T 6 5 (1–6)
Altitude Resolution Code: 1 (7)

Within 2 km of Coast? N (8) Y = yes N = no
Landform code: G S (9–10)
Aspect of Slope (x x x = no slope) (first letter →): N (11–13)

Surface Soil code: S (14)
Soil Colour code: G (15)
Vegetation Structure code: L S (16–17)
Vegetation restricted to road verge? N (18) Y = yes N = no

If "x" (= other) recorded for any of above, please specify,

Signs of Fire? N (19) Y = yes N = no
If yes, approx. number of months ago. (Ø = less than 1 month) ← (last digit): (20–21)

Dominant species at Record Locality: MALLEE

BANKSIAS PRESENT

	Name	Species code	Shrub (S) or Tree (T)	Population code	Flower code	New Shoot growth? (Y = yes N = no)	Response to fire code	Average Height (metres) (last digit ↓)	Pollinator code	Specify Name of Pollinator if Known
O B (1–2)	ORNATA	O R N (3–6)	S (7)	3 (8)	F (9)	N (10)	(11–12)	2 (13–15)	4 (16–18)	(19–21)
O B (1–2)		(3–6)	(7)	(8)	(9)	(10)	(11–12)	(13–15)	(16–18)	(19–21)
O B (1–2)		(3–6)	(7)	(8)	(9)	(10)	(11–12)	(13–15)	(16–18)	(19–21)
O B (1–2)		(3–6)	(7)	(8)	(9)	(10)	(11–12)	(13–15)	(16–18)	(19–21)
O B (1–2)		(3–6)	(7)	(8)	(9)	(10)	(11–12)	(13–15)	(16–18)	(19–21)

B S 1 (1–3) ← Number of Banksia species at this Locality (4–43)

Additional Remarks: Next Km. similar

BANKSIA ATLAS — SIGHT RECORD SHEET

Use BLOCK LETTERS to fill in blank boxes ☐ inserting one letter per space.
Shaded boxes ☐ are "for office use only".
On dashed lines ..... use own handwriting.
If in doubt about a record, leave space blank.
Write zero as "Ø", seven as "7", letter i as "I", letter Z as "Z".

Observer: R C C L B (1 2 3 4 5)
State code: S A (6 7)
Date of Observation: Yr 8 6 Mn Ø 6 Dy 0 5 (8 9 10 11 12 13)
Locality No. for day: J

Map used and scale: Dept. of Lands Carcuma 1:50000

LOCALITY

Latitude: G D 3 5 3 8 1 5 (1 2 3 4 5 6 7 8)
Longitude: 1 4 Ø Ø 6 1 8 (9 10 11 12 13 14 15)
Locality Resolution code: 2 (16)
Local Authority code: Ø 8 2 (17 18 19 20 21)
Name of Local Authority (Shire etc.): PEAKE

Nearest named place: N P COONALPYN (1 2 3 4 5 6 7 8 9 10 11 12 13 14 15 16 17 18 19 20 21 22 23 24 25 26)
Straight line distance from nearest place (km) (last digit ↓): 2 3 · 5 Ø (27 28 29 30 31)
Direction from nearest place: E N E (32 33 34) (↑ first letter)

Further details of location
L O (1 2 ... 36 / 37 38 ... 70)

Reserve or National Park? P R (1 2): Y (3) Y = yes N = no
Reserve/Park Name: Carcuma Conservation Pk
Reserve number: C P 4 2 (4 5 6 7 8 9 10)
Reserve class: (11)

HABITAT

Altitude (m) (last digit ↓): H T 6 5 (1 2 3 4 5 6)
Altitude Resolution Code: 1 (7)
Within 2 km of Coast? N (8) Y = yes N = no
Landform code: S S (9 10)
Aspect of Slope (x x x = no slope) (first letter →): S (11 12 13)
Surface Soil code: S (14)
Soil Colour code: G (15)
Vegetation Structure code: L S (16 17)
Vegetation restricted to road verge? N (18) Y = yes N = no

If "x" (= other) recorded for any of above, please specify,

Signs of Fire? N (19) Y = yes N = no
If yes, approx. number of months ago. (Ø = less than 1 month) (last digit) (20 21)

Dominant species at Record Locality: MALLEE

BANKSIAS PRESENT

	Name	Species code	Shrub (S) or Tree (T)	Population code	Flower code	New Shoot growth?	Response to fire code	Average Height (metres) (last digit ↓)	Pollinator code	Specify Name of Pollinator if Known
O B (1 2)	MARGINATA	M A R (3 4 5)	S (7)	3 (8)	F (9)	N (10) Y = yes N = no	(11 12)	2 (13 14 15)	4 (16 17 18)	(19 20 21)
O B (1 2)	ORNATA	O R N (3 4 5)	S (7)	3 (8)	F (9)	N (10)	(11 12)	2 (13 14 15)	4 1 (16 17 18)	New Holland honeyeater (19 20 21)
O B (1 2)		(3 4 5 6)	(7)	(8)	(9)	(10)	(11 12)	(13 14 15)	(16 17 18)	(19 20 21)
O B (1 2)		(3 4 5 6)	(7)	(8)	(9)	(10)	(11 12)	(13 14 15)	(16 17 18)	(19 20 21)
O B (1 2)		(3 4 5 6)	(7)	(8)	(9)	(10)	(11 12)	(13 14 15)	(16 17 18)	(19 20 21)

B S 2 (1 2 3) ← Number of Banksia species at this Locality
(4 5 6 ... 23 / 24 25 ... 43)

Additional Remarks:



BANKSIA ATLAS — SIGHT RECORD SHEET

Use BLOCK LETTERS to fill in blank boxes ☐ inserting one letter per space.
Shaded boxes ☐ are "for office use only".
On dashed lines ..... use own handwriting.
If in doubt about a record, leave space blank.
Write zero as "Ø", seven as "7", letter i as "I", letter Z as "Z".

Map used and scale: Dept. of Lands; Bucclevch 1:50000

Observer: R C C L B (1–5) | State code: S A (6–7) | Date of Observation Yr Mn Dy: 8 6 Ø 5 1 9 (8–13) | Locality No. for day: 1 (14)

LOCALITY

Latitude: G D 3 5 2 7 4 Ø (1–8) | Longitude: 1 3 9 5 7 Ø Ø (9–15) | Locality Resolution code: 2 (16) | Local Authority code: Ø 8 2 (17–21) | Name of Local Authority (Shire etc.): PEAKE

Nearest named place: N P P E A K E (1–26) | Straight line distance from nearest place (km) (last digit ↓): 1 1 (27–31) | Direction from nearest place: S (32–34) (↑ first letter)

Further details of location: L O (1–70)

Reserve or National Park? P R (1–2): N (3) Y = yes N = no | Reserve/Park Name | Reserve number (4–10) | Reserve class (11)

HABITAT

Altitude (m) (last digit ↓): H T 2 Ø (1–6) | Altitude Resolution Code: 1 (7)

Within 2 km of Coast? N (8) Y = yes N = no | Landform code: G S (9–10) | Aspect of Slope (x x x = no slope) (first letter →): N (11–13)

Surface Soil code: S (14) | Soil Colour code: W (15) | Vegetation Structure code: L S (16–17) | Vegetation restricted to road verge? N (18) Y = yes N = no

If "x" (= other) recorded for any of above, please specify,

Signs of Fire? N (19) Y = yes N = no | If yes, approx. number of months ago. (Ø = less than 1 month) (20–21) ←(last digit)

Dominant species at Record Locality: Mallee

BANKSIAS PRESENT

Name	Species code (3–6)	Shrub (S) or Tree (T) (7)	Population code (8)	Flower code (9)	New Shoot growth? (10) Y = yes N = no	Response to fire code (11–12)	Average Height (metres) (last digit ↓) (13–15)	Pollinator code (16–18)	Specify Name of Pollinator if Known (19–21)
O B (1–2) ORNATA	O R N	S	1	F	N		2	1	
O B (1–2)									
O B (1–2)									
O B (1–2)									
O B (1–2)									

B S 1 (1–3) ← Number of Banksia species at this Locality (4–43)

Additional Remarks: Six Banksia ornatas at this locality on private property in a 7 hectare fenced reserve.



BANKSIA ATLAS — SIGHT RECORD SHEET

Use BLOCK LETTERS to fill in blank boxes ☐ inserting one letter per space.
Shaded boxes ☐ are "for office use only".
On dashed lines ..... use own handwriting.
If in doubt about a record, leave space blank.
Write zero as "Ø", seven as "7", letter i as "I", letter Z as "Z".

Map used and scale: Dept. of Lands, Carcuma 1:50000

Observer	State code	Date of Observation Yr Mn Dy	Locality No. for day
RC CLB	SA	86Ø519	2

LOCALITY

Latitude	Longitude	Locality Resolution code	Local Authority code	Name of Local Authority (Shire etc.)
GD 35 31 ØØ	14ØØ2ØØ	2	Ø82	PEAKE

Nearest named place: NP NETHERTON

Straight line distance from nearest place (km) (last digit ↓): 6.5

Direction from nearest place (↑ first letter): SSW

Further details of location: LO

Reserve or National Park? PR N (Y = yes, N = no)

Reserve/Park Name:

Reserve number:

Reserve class:

HABITAT

Altitude (m) (last digit ↓): HT 5Ø

Altitude Resolution Code: 1

Within 2 km of Coast? N (Y = yes, N = no)

Landform code: GS

Aspect of Slope (x x x = no slope) (first letter): S

Surface Soil code: S

Soil Colour code: G

Vegetation Structure code: SS

Vegetation restricted to road verge? ☒ (Y = yes, N = no)

If "x" (= other) recorded for any of above, please specify, PRIVATE Road

Signs of Fire? N (Y = yes, N = no)

If yes, approx. number of months ago. (Ø = less than 1 month) (last digit)

Dominant species at Record Locality: MALLEE

BANKSIAS PRESENT

Name	Species code	Shrub (S) or Tree (T)	Population code	Flower code	New Shoot growth? (Y = yes, N = no)	Response to fire code	Average Height (metres) (last digit ↓)	Pollinator code	Specify Name of Pollinator if Known
OB ORNATA	ORN	S	1	F	N		2		
OB									
OB									
OB									
OB									

BS 1 ← Number of Banksia species at this Locality

Additional Remarks:

A45



BANKSIA ATLAS — SIGHT RECORD SHEET

Use BLOCK LETTERS to fill in blank boxes ☐ inserting one letter per space.
Shaded boxes ☐ are "for office use only".
On dashed lines ..... use own handwriting.
If in doubt about a record, leave space blank.
Write zero as "Ø", seven as "7", letter i as "I", letter Z as "Z".

Map used and scale: Dept. of Lands CARCUMA 1:50000

Observer: R C C L B (1–5) | State code: S A (6–7) | Date of Observation Yr Mn Dy: 8 6 Ø 5 1 9 (8–13) | Locality No. for day: 3 (14/)

LOCALITY

Latitude: G D 35° 31' 3Ø" (1–8) | Longitude: 140° Ø1' 45" (9–15) | Locality Resolution code: 2 (16) | Local Authority code: Ø 8 2 (17–21) /

Name of Local Authority (Shire etc.): PEAKE

Nearest named place: N P N E T H E R T O N (1–26)

Straight line distance from nearest place (km) (last digit ↓): 9.25 (27–31)

Direction from nearest place: S S W (32–34) / (↑ first letter)

Further details of location: L O (1–70) /

Reserve or National Park? P R (1–2) | N (3) Y = yes N = no

Reserve/Park Name:

Reserve number (4–10) | Reserve class (11) /

HABITAT

Altitude (m) (last digit ↓): H T 4Ø (1–6) | Altitude Resolution Code: 1 (7)

Within 2 km of Coast? N (8) Y = yes N = no

Landform code: G S (9–10)

Aspect of Slope (x x x = no slope) (first letter →): N (11–13)

Surface Soil code: S (14) | Soil Colour code: Y (15) | Vegetation Structure code: L S (16–17) | Vegetation restricted to road verge? (18) Y = yes N = no

If "x" (= other) recorded for any of above, please specify,

PRIVATE Road

Signs of Fire? N (19) Y = yes N = no

If yes, approx. number of months ago. (Ø = less than 1 month) ← (last digit) (20–21) /

Dominant species at Record Locality: MALLEE

BANKSIAS PRESENT

	Name	Species code	Shrub (S) or Tree (T)	Population code	Flower code	New Shoot growth? (Y = yes N = no)	Response to fire code	Average Height (metres) (last digit ↓)	Pollinator code	Specify Name of Pollinator if Known
O B (1–2)	ORNATA	O R N (3–6)	S (7)	2 (8)	F (9)	N (10)	(11–12)	3 (13–15)	1 (16–18)	(19–21) /
O B (1–2)		(3–6)	(7)	(8)	(9)	(10)	(11–12)	(13–15)	(16–18)	(19–21) /
O B (1–2)		(3–6)	(7)	(8)	(9)	(10)	(11–12)	(13–15)	(16–18)	(19–21) /
O B (1–2)		(3–6)	(7)	(8)	(9)	(10)	(11–12)	(13–15)	(16–18)	(19–21) /
O B (1–2)		(3–6)	(7)	(8)	(9)	(10)	(11–12)	(13–15)	(16–18)	(19–21) /

B S 1 (1–3) ← Number of Banksia species at this Locality

(4–43) /

Additional Remarks:

BANKSIA ATLAS — SIGHT RECORD SHEET

Use BLOCK LETTERS to fill in blank boxes ☐ inserting one letter per space.
Shaded boxes ☐ are "for office use only".
On dashed lines ..... use own handwriting.
If in doubt about a record, leave space blank.
Write zero as "Ø", seven as "7", letter i as "I", letter Z as "Z".

Observer: R C C L B (1–5) | State code: S A (6–7) | Date of Observation Yr Mn Dy: 8 6 Ø 5 1 9 (8–13) | Locality No. for day: 4 (14)

Map used and scale: Dept. of Lands Coonalpyn 1:50000

LOCALITY

Latitude: G D 35° 34′ 15″ (1–8)
Longitude: 140° 57′ Ø5″ (9–15)
Locality Resolution code: 2 (16)
Local Authority code: Ø 8 2 (17–21)
Name of Local Authority (Shire etc.): PEAKE

Nearest named place: N P NETHERTON (1–26)
Straight line distance from nearest place (km) (last digit ↓): 14.5 (27–31)
Direction from nearest place: S W (32–34) (↑ first letter)

Further details of location: L O (1–36; 37–70)

Reserve or National Park? P R (1–2): Y (3) Y = yes N = no
Reserve/~~Park~~ Name: TAURAGAT
Reserve number (4–10)
Reserve class (11)

HABITAT

Altitude (m) (last digit ↓): H T 5Ø (1–6)
Altitude Resolution Code: 1 (7)
Within 2 km of Coast?: N (8) Y = yes N = no
Landform code: S S (9–10)
Aspect of Slope (x x x = no slope) (first letter →): E (11–13)
Surface Soil code: S (14)
Soil Colour code: Y (15)
Vegetation Structure code: S S (16–17)
Vegetation restricted to road verge?: N (18) Y = yes N = no

If "x" (= other) recorded for any of above, please specify,

Signs of Fire?: N (19) Y = yes N = no
If yes, approx. number of months ago. (Ø = less than 1 month) (20–21) ← (last digit)

Dominant species at Record Locality: MALLEE

BANKSIAS PRESENT

	Name	Species code	Shrub (S) or Tree (T)	Population code	Flower code	New Shoot growth?	Response to fire code	Average Height (metres) (last digit ↓)	Pollinator code	Specify Name of Pollinator if Known
OB (1–2)	ORNATA	ORN (3–6)	S (7)	3 (8)	F (9)	N (10) Y = yes N = no	(11–12)	3 (13–15)	4 (16–18)	(19–21)
OB (1–2)		(3–6)	(7)	(8)	(9)	(10)	(11–12)	(13–15)	(16–18)	(19–21)
OB (1–2)		(3–6)	(7)	(8)	(9)	(10)	(11–12)	(13–15)	(16–18)	(19–21)
OB (1–2)		(3–6)	(7)	(8)	(9)	(10)	(11–12)	(13–15)	(16–18)	(19–21)
OB (1–2)		(3–6)	(7)	(8)	(9)	(10)	(11–12)	(13–15)	(16–18)	(19–21)

BS 1 (1–3) ← Number of Banksia species at this Locality (4–43)

Additional Remarks:



BANKSIA ATLAS — SIGHT RECORD SHEET

Use BLOCK LETTERS to fill in blank boxes ☐ inserting one letter per space.
Shaded boxes ☐ are "for office use only".
On dashed lines ..... use own handwriting.
If in doubt about a record, leave space blank.
Write zero as "Ø", seven as "7", letter i as "I", letter Z as "Z".

Observer: R C C L B (1–5) | State code: S A (6–7) | Date of Observation Yr Mn Dy: 8 6 Ø 5 1 9 (8–13) | Locality No. for day: 5 (14)

Map used and scale: Dept. of Lands. CARCUMA 1:50000

LOCALITY

Latitude: G D 3 5 3 1 3 2 (1–8)
Longitude: 1 4 Ø Ø 6 Ø Ø (9–15)
Locality Resolution code: 2 (16)
Local Authority code: Ø 8 2 (17–21)
Name of Local Authority (Shire etc.): PEAK E

Nearest named place: N P J A B U K (1–26)
Straight line distance from nearest place (km) (last digit ↓): 1 6 · 2 5 (27–31)
Direction from nearest place: S (32–34) (↑ first letter)

Further details of location: L O (1–70)

Reserve or National Park? P R (1–2): N (3) Y = yes N = no
Reserve/Park Name .....
Reserve number (4–10)
Reserve class (11)

HABITAT

Altitude (m) (last digit ↓): H T 8 6 (1–6)
Altitude Resolution Code: 1 (7)
Within 2 km of Coast?: N (8) Y = yes N = no
Landform code: G S (9–10)
Aspect of Slope (x x x = no slope): (first letter) → S (11–13)
Surface Soil code: S (14)
Soil Colour code: W (15)
Vegetation Structure code: S S (16–17)
Vegetation restricted to road verge?: N (18) Y = yes N = no

If "x" (= other) recorded for any of above, please specify,

Signs of Fire?: N (19) Y = yes N = no
If yes, approx. number of months ago. (Ø = less than 1 month) (last digit) (20–21)

Dominant species at Record Locality: —

BANKSIAS PRESENT

	Name	Species code	Shrub (S) or Tree (T)	Population code	Flower code	New Shoot growth?	Response to fire code	Average Height (metres) (last digit ↓)	Pollinator code	Specify Name of Pollinator if Known
O B (1–2)	ORNATA	O R N (3–6)	S (7)	2 (8)	F (9)	N (10) Y = yes N = no	(11–12)	1 · 5 (13–15)	1 (16–18)	New Holland honeyeaters (19–21)
O B (1–2)		(3–6)	(7)	(8)	(9)	(10)	(11–12)	(13–15)	(16–18)	(19–21)
O B (1–2)		(3–6)	(7)	(8)	(9)	(10)	(11–12)	(13–15)	(16–18)	(19–21)
O B (1–2)		(3–6)	(7)	(8)	(9)	(10)	(11–12)	(13–15)	(16–18)	(19–21)
O B (1–2)		(3–6)	(7)	(8)	(9)	(10)	(11–12)	(13–15)	(16–18)	(19–21)

B S 1 (1–3) ← Number of Banksia species at this Locality (4–43)

Additional Remarks: This location on private property.



BANKSIA ATLAS — SIGHT RECORD SHEET

Use BLOCK LETTERS to fill in blank boxes ☐ inserting one letter per space.
Shaded boxes ☐ are "for office use only".
On dashed lines ..... use own handwriting.
If in doubt about a record, leave space blank.
Write zero as "Ø", seven as "7", letter i as "I", letter Z as "Z".

Observer: R C C L B (1–5) | State code: S A (6–7) | Date of Observation Yr Mn Dy: 8 6 Ø 5 1 9 (8–13) | Locality No. for day: 6 (14)

Map used and scale: Dept. of Lands Carcuma 1:50000

LOCALITY

Latitude: G D 3 5° 3 2' 4 Ø" (1–8)
Longitude: 1 4 Ø Ø° 4 1' 1 5" (9–15)
Locality Resolution code: 2 (16)
Local Authority code: Ø 8 2 (17–21)
Name of Local Authority (Shire etc.): PEAKE
Nearest named place: N P J A B U K (1–26)
Straight line distance from nearest place (km) (last digit): 1 8 (27–31)
Direction from nearest place: S (32–34) (first letter)
Further details of location: L O (1–70)
Reserve or National Park? P R (1–2): N (3) Y = yes N = no
Reserve/Park Name:
Reserve number (4–10)
Reserve class (11)

HABITAT

Altitude (m) (last digit): H T 4 9 (1–6)
Altitude Resolution Code: 1 (7)
Within 2 km of Coast?: N (8) Y = yes N = no
Landform code: G S (9–10)
Aspect of Slope (x x x = no slope) (first letter): S (11–13)
Surface Soil code: S (14)
Soil Colour code: Y (15)
Vegetation Structure code: S S (16–17)
Vegetation restricted to road verge?: N (18) Y = yes N = no
If "x" (= other) recorded for any of above, please specify,
Signs of Fire?: N (19) Y = yes N = no
If yes, approx. number of months ago. (Ø = less than 1 month) (last digit) (20–21)
Dominant species at Record Locality: MALLEE

BANKSIAS PRESENT

	Name	Species code	Shrub (S) or Tree (T)	Population code	Flower code	New Shoot growth?	Response to fire code	Average Height (metres) (last digit)	Pollinator code	Specify Name of Pollinator if Known
O B (1–2)	ORNATA	O R N (3–6)	S (7)	3 (8)	F (9)	N (10) Y = yes N = no	(11–12)	2 (13–15)	1 (16–18)	New Holland honeyeater (19–21)
O B (1–2)		(3–6)	(7)	(8)	(9)	(10)	(11–12)	(13–15)	(16–18)	(19–21)
O B (1–2)		(3–6)	(7)	(8)	(9)	(10)	(11–12)	(13–15)	(16–18)	(19–21)
O B (1–2)		(3–6)	(7)	(8)	(9)	(10)	(11–12)	(13–15)	(16–18)	(19–21)
O B (1–2)		(3–6)	(7)	(8)	(9)	(10)	(11–12)	(13–15)	(16–18)	(19–21)

B S 1 (1–3) ← Number of Banksia species at this Locality (4–43)

Additional Remarks:



BANKSIA ATLAS — SIGHT RECORD SHEET

Use BLOCK LETTERS to fill in blank boxes ☐ inserting one letter per space.
Shaded boxes ☐ are "for office use only".
On dashed lines ..... use own handwriting.
If in doubt about a record, leave space blank.
Write zero as "Ø", seven as "7", letter i as "I", letter Z as "Z".

Observer: R C C L B (1–5) | State code: S A (6–7) | Date of Observation Yr Mn Dy: 8 6 Ø 5 1 9 (8–13) | Locality No. for day: 7 (14)

Map used and scale: Dept. of Lands Carcuma 1:50000

LOCALITY

Latitude: G D 3 5 ° 3 4 ' 1 5 " (1–8)
Longitude: 1 4 Ø Ø ° 4 2 ' Ø " (9–15)
Locality Resolution code: 2 (16)
Local Authority code: Ø 8 2 (17–21)
Name of Local Authority (Shire etc.): PEAKE
Nearest named place: N P J A B U K (1–26)
Straight line distance from nearest place (km) (last digit ↓): 2 Ø . 5 (27–31)
Direction from nearest place: S (32–34) (↑ first letter)
Further details of location: L O (1–36, 37–70)
Reserve or National Park? P R (1–2): N (3) Y = yes N = no
Reserve/Park Name .....
Reserve number (4–10)
Reserve class (11)

HABITAT

Altitude (m) (last digit ↓): H T 4 8 (1–6)
Altitude Resolution Code: 1 (7)
Within 2 km of Coast?: N (8) Y = yes N = no
Landform code: G S (9–10)
Aspect of Slope (x x x = no slope) (first letter →): S (11–13)
Surface Soil code: S (14)
Soil Colour code: Y (15)
Vegetation Structure code: S S (16–17)
Vegetation restricted to road verge?: Y (18) Y = yes N = no
If "x" (= other) recorded for any of above, please specify,
.....
.....
Signs of Fire?: N (19) Y = yes N = no
If yes, approx. number of months ago. (Ø = less than 1 month) (last digit →) (20–21)
Dominant species at Record Locality: —
.....
.....

BANKSIAS PRESENT

	Name	Species code	Shrub (S) or Tree (T)	Population code	Flower code	New Shoot growth?	Response to fire code	Average Height (metres) (last digit ↓)	Pollinator code	Specify Name of Pollinator if Known
O B (1–2)	ORNATA	O R N (3–6)	S (7)	3 (8)	F (9)	N (10) Y = yes N = no	(11–12)	2 (13–15)	(16–18)	(19–21)
O B (1–2)		(3–6)	(7)	(8)	(9)	(10)	(11–12)	(13–15)	(16–18)	(19–21)
O B (1–2)		(3–6)	(7)	(8)	(9)	(10)	(11–12)	(13–15)	(16–18)	(19–21)
O B (1–2)		(3–6)	(7)	(8)	(9)	(10)	(11–12)	(13–15)	(16–18)	(19–21)
O B (1–2)		(3–6)	(7)	(8)	(9)	(10)	(11–12)	(13–15)	(16–18)	(19–21)

B S 1 (1–3) ← Number of Banksia species at this Locality (4–43)

Additional Remarks:



BANKSIA ATLAS — SIGHT RECORD SHEET

058

Use BLOCK LETTERS to fill in blank boxes ☐ inserting one letter per space.
Shaded boxes ☐ are "for office use only".
On dashed lines ..... use own handwriting.
If in doubt about a record, leave space blank.
Write zero as "Ø", seven as "7", letter i as "I", letter Z as "Z".

WD27+61
YD31|60

Map used and scale Dept. of Lands Carcuma 1:50000

Observer	State code	Date of Observation Yr	Mn	Dy	Locality No. for day
RCCLB	SA	86	Ø5	19	8
1 2 3 4 5	6 7	8 9	10 11	12 13	14/

LOCALITY

Latitude: GD 35 34 39 (1 2 3 4 5 6 7 8)
Longitude: 140 Ø3 25 (9 10 11 12 13 14 15)
Locality Resolution code: 2 (16)
Local Authority code: Ø82 (17 18 19 20 21 /)
Name of Local Authority (Shire etc.): PEAKE

Nearest named place: NP JABUK (1 2 3 4 5 6 7 8 9 10 11 12 13 14 15 16 17 18 19 20 21 22 23 24 25 26)
Straight line distance from nearest place (km) (last digit ↓): 22 (27 28 29 30 31)
Direction from nearest place: S (32 33 34 / (↑ first letter))

Further details of location: LO (1 2 3 4 5 6 7 8 9 10 11 12 13 14 15 16 17 18 19 20 21 22 23 24 25 26 27 28 29 30 31 32 33 34 35 36 / 37 38 39 40 41 42 43 44 45 46 47 48 49 50 51 52 53 54 55 56 57 58 59 60 61 62 63 64 65 66 67 68 69 70 /)

Reserve or National Park? PR (1 2) — N (3) Y = yes N = no
Reserve/Park Name .....
Reserve number (4 5 6 7 8 9 10)
Reserve class (11 /)

HABITAT

Altitude (m) (last digit ↓): HT 45 (1 2 3 4 5 6)
Altitude Resolution Code: 1 (7)

Within 2 km of Coast? N (8) Y = yes N = no
Landform code: GS (9 10)
Aspect of Slope (x x x = no slope): (first letter →) S (11 12 13)

Surface Soil code: S (14)
Soil Colour code: Y (15)
Vegetation Structure code: SS (16 17)
Vegetation restricted to road verge? Y (18) Y = yes N = no

If "x" (= other) recorded for any of above, please specify,

Signs of Fire? N (19) Y = yes N = no
If yes, approx. number of months ago. (Ø = less than 1 month) ← (last digit) (20 21 /)

Dominant species at Record Locality: MALLEE

BANKSIAS PRESENT

	Name	Species code	Shrub (S) or Tree (T)	Population code	Flower code	New Shoot growth? Y = yes N = no	Response to fire code	Average Height (metres) (last digit ↓)	Pollinator code	Specify Name of Pollinator if Known
OB (1 2)	MARGINATA	MAR (3 4 5 6)	S (7)	3 (8)	F (9)	Y (10)	(11 12)	1 (13 14 15)	1 (16 17 18)	(19 20 21 /)
OB (1 2)	ORNATA	ORN (3 4 5 6)	S (7)	3 (8)	F (9)	N (10)	(11 12)	1 (13 14 15)	1 (16 17 18)	(19 20 21 /)
OB (1 2)		(3 4 5 6)	(7)	(8)	(9)	(10)	(11 12)	(13 14 15)	(16 17 18)	(19 20 21 /)
OB (1 2)		(3 4 5 6)	(7)	(8)	(9)	(10)	(11 12)	(13 14 15)	(16 17 18)	(19 20 21 /)
OB (1 2)		(3 4 5 6)	(7)	(8)	(9)	(10)	(11 12)	(13 14 15)	(16 17 18)	(19 20 21 /)

BS 2 (1 2 3) ← Number of Banksia species at this Locality
(4 5 6 7 8 9 10 11 12 13 14 15 16 17 18 19 20 21 22 23 / 24 25 26 27 28 29 30 31 32 33 34 35 36 37 38 39 40 41 42 43 /)

Additional Remarks:

A45



BANKSIA ATLAS — SIGHT RECORD SHEET

Use BLOCK LETTERS to fill in blank boxes ☐ inserting one letter per space.
Shaded boxes ☐ are "for office use only".
On dashed lines ..... use own handwriting.
If in doubt about a record, leave space blank.
Write zero as "Ø", seven as "7", letter i as "I", letter Z as "Z".

Map used and scale Dept. of Lands Carcuma 1:50000

Observer	State code	Date of Observation Yr Mn Dy	Locality No. for day
RCCLB	SA	86Ø519	9

LOCALITY

Latitude: GD 353435" (1–8)
Longitude: 14ØØ248" (9–15)
Locality Resolution code: 2 (16)
Local Authority code: Ø82 (17–21)
Name of Local Authority (Shire etc.): PEAKE

Nearest named place: NP JABUK (1–26)
Straight line distance from nearest place (km) (last digit ↓): 21.75 (27–31)
Direction from nearest place: S (32–34) (↑first letter)

Further details of location: LO (1–70)

PR (1–2)
Reserve or National Park? N (3) Y = yes N = no
Reserve/Park Name
Reserve number (4–10)
Reserve class (11)

HABITAT

Altitude (m) (last digit ↓): HT 44 (1–6)
Altitude Resolution Code: 1 (7)
Within 2 km of Coast? N (8) Y = yes N = no
Landform code: GS (9–10)
Aspect of Slope (x x x = no slope) (first letter) → S (11–13)
Surface Soil code: S (14)
Soil Colour code: W (15)
Vegetation Structure code: SS (16–17)
Vegetation restricted to road verge? Y (18) Y = yes N = no

If "x" (= other) recorded for any of above, please specify,

Signs of Fire? N (19) Y = yes N = no
If yes, approx. number of months ago. (Ø = less than 1 month) (20–21) ← (last digit)

Dominant species at Record Locality: MALLEE

BANKSIAS PRESENT

	Name	Species code	Shrub (S) or Tree (T)	Population code	Flower code	New Shoot growth?	Response to fire code	Average Height (metres) (last digit ↓)	Pollinator code	Specify Name of Pollinator if Known
OB (1–2)	ORNATA	ORN (3–6)	S (7)	3 (8)	F (9)	N (10) Y = yes N = no	(11–12)	1 (13–15)	1 (16–18)	(19–21)
OB (1–2)		(3–6)	(7)	(8)	(9)	(10)	(11–12)	(13–15)	(16–18)	(19–21)
OB (1–2)		(3–6)	(7)	(8)	(9)	(10)	(11–12)	(13–15)	(16–18)	(19–21)
OB (1–2)		(3–6)	(7)	(8)	(9)	(10)	(11–12)	(13–15)	(16–18)	(19–21)
OB (1–2)		(3–6)	(7)	(8)	(9)	(10)	(11–12)	(13–15)	(16–18)	(19–21)

BS1 (1–3) ← Number of Banksia species at this Locality

Additional Remarks: Mallee to next Locality ~~[illegible]~~ A

A45