

Perth
Urban
Bushland
Fungi

North Lake Bushland Fungi Report 2005

Forty seven people attended the PUBF Fungi workshop at North Lake Bushland on 3 July 2005, held between 10am-4pm.

The workshop was organised together with the Skills for Nature Conservation Program and the Friends of North Lake Bushland. There were 5 groups for the foraying led by Jane Bracken and Roz Hart, Kirsten Tullis and Jolanda Keeble, Elaine Davison and Phylis Robertson, Mark Brundrett and Karen Clarke, Sandra Thomas and Louise Little, all Leaders from the PUBF Project.



The green group setting out



Presentation of certificates



Presentation on the fungi collected

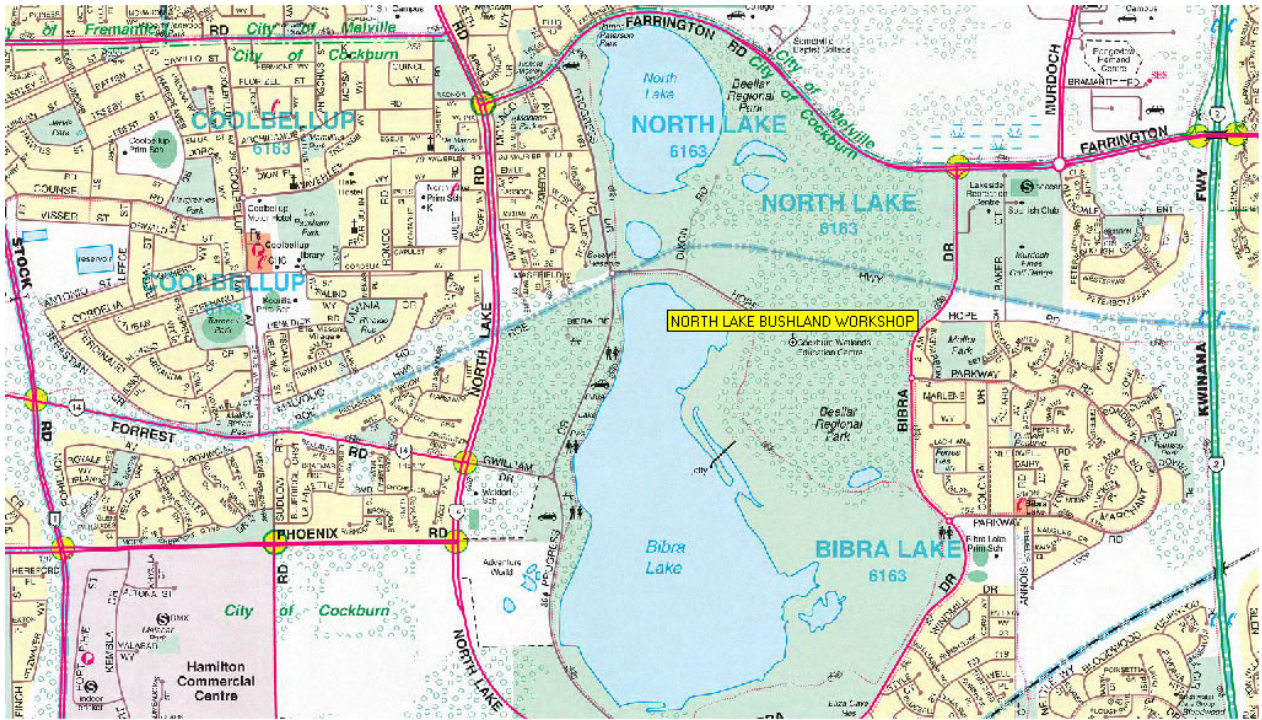


Many were interested in the microscopy

Recommendation: This event has allowed us to produce the **first ever inventory of fungi for North Lake Bushland.** This list represents a very small portion of the fungi which are likely to be present in this reserve. Due to the nature of fungi, which fruit irregularly and intermittently, it will be necessary to conduct many such surveys over different days in the fungi season as well as in successive years to produce an accurate inventory of the fungi present in this valuable urban bush reserve.



Perth Urban Bushland Fungi Project, North Lake Bushland Workshop Fungi Report 2005



StreetExpress Map showing the location of North Lake Bushland in North Lake.



Aerial photo showing the tracks for 4 of the 5 groups. Jane Bracken and Roz Hart's track is red, Kirsten Tullis and Jolanda Keeble's track is green, Elaine Davison and Phyllis Robertson's track is blue, Sandra Thomas and Louise Little's track is orange. Technical difficulties prevented the use of Mark Brundrett and Karen Clarke's track.

North Lake Bushland Fungi List, 3 July 2005

A wide variety of fungi were observed during this workshop, but are likely to represent only a small portion of the fungi present in the bushland. The most obvious sign of the mycorrhizal relationships of the trees with beneficial fungi was the abundant fruitbodies of *Dermocybe* sp. under *Kunzea* bushes. This particular fungus happened to be fruiting more abundantly at the time of this workshop than any other of the many mycorrhizal fungi present in the bushland.

Fungi names are provisional only as many of these fungi have not been examined in detail to confirm the names.

The list below contains all the fungi recorded by the 5 groups. Some species were collected by more than one group, so they have multiple specimen IDs.

Life Mode Key: M = Mycorrhizal, S = Saprotrophic (Decomposer), S/P = Saprotrophic and Parasitic.

Life Mode is probable only as many fungi have not been tested.

Field Book Page number refers to the Perth Urban Bushland Fungi Field Book which is available for downloading from the Project website at www.fungiperth.org.au

<u>Scientific Name</u>	<u>Common Name</u>	<u>Form</u>	<u>Habitat</u>	<u>Life Mode</u>	<u>Field Book Page No.</u>	<u>Specimen ID</u>
<i>Agaricus</i> sp.		mushroom	litter/ground	S	--	1355, 1426, 1383
<i>Amanita</i> sp.		mushroom	litter/ground	M	--	1414
<i>Bovista</i> sp.		puffball	litter/ground	S	--	1354,1408
<i>Byssomerulius corium</i>	Byso Skin Fungus	resupinate/shelf	dead wood	S	O-3	1396
<i>Ceratiomyxa fruticulosa</i>	Slime Mould	slime mould	dead wood	S	Z-2	1380
<i>Ceratiomyxa</i> sp.	Slime Mould	slime mould	dead wood	S	--	1338
<i>Coltricia cinnamomea</i>	Tough Cinnamon Fungus	mushroom	litter/ground	S	N-1	1421
<i>Cortinarius</i> sp.		mushroom	litter/ground	M	--	1407
<i>Crepidotus nephrodes</i>		shell	dead wood	S	--	1377
<i>Crepidotus prostratus</i>		mushroom/shell	dead wood/litter/ground	S	--	1392
<i>Crepidotus</i> sp.		shell	dead wood	S	--	1359, 1427
<i>Dermocybe</i> sp.		mushroom	litter/ground	M	--	1343, 1332, 1402, 1405
<i>Descolea maculata</i>		mushroom	litter/ground	M	--	1399
<i>Exidia</i> sp.		jelly fungus	dead wood	S	--	1395
<i>Galerina</i> sp.		mushroom	litter/ground	S	--	1331, 1347, 1344

Perth Urban Bushland Fungi Project, North Lake Bushland Workshop Fungi Report 2005

<u>Scientific Name</u>	<u>Common Name</u>	<u>Form</u>	<u>Habitat</u>	<u>Life Mode</u>	<u>Field Book Page No.</u>	<u>Specimen ID</u>
<i>Grandinia sp.</i>		resupinate	dead wood	S	--	1335, 1370
<i>Gymnopilus allantopus</i>	Golden Wood Fungus	mushroom	dead wood	S	J-15	1328, 1384, 1388, 1397, 1413
<i>Gymnopilus purpuratus</i>		mushroom	dead wood	S	--	1419
<i>Gymnopilus sp.</i>		mushroom	dead wood	S	--	1348, 1379, 1398
<i>Henningsomyces candidus</i>	Miniature Chimney Pots	tubular	dead wood	S	R-1	1428
Hyphomycete		mould	litter/ground	S	--	1400
<i>Inocybe sp.</i>		mushroom	litter/ground	M	--	1330, 1342, 1350, 1369
<i>Laccaria lateritia</i>	Brick Red Laccaria	mushroom	litter/ground	M	J-17	1329, 1360, 1373, 1424
<i>Laccaria sp.</i>		mushroom	litter/ground	M	--	1406
<i>Lepiota sp.</i>		mushroom	litter/ground	S	--	1368
<i>Limacella sp.</i>	Slimacella	mushroom	litter/ground	S	--	1357
<i>Mycena austrororida</i>		mushroom	dead wood	S	--	1404
<i>Mycena sp.</i>		mushroom	litter/ground	S	--	1333, 1353, 1362, 1363, 1352, 1371, 1391, 1420
<i>Mycoacia subceracea</i>	Golden Splash Tooth	resupinate	dead wood	S	O-4	1387
<i>Omphalotus nidiformis</i>	Ghost Fungus	mushroom	dead wood	S/P	J-21	1356
<i>Phellinus sp.</i>		bracket	dead wood	S	--	1345, 1361
<i>Physarum viride</i>	Slime Mould	slime mould	dead wood	S	--	1382
<i>Pisolithus sp.</i>	Dog Poo Fungus	puffball	litter/ground	M	L-3	1366, 1393, 1411
<i>Pluteus sp.</i>		mushroom	dead wood	S	--	1374
<i>Pycnoporus coccineus</i>	Scarlet Bracket Fungus	bracket	dead wood	S	N-8	1349, 1365, 1410
<i>Ramaria sp.</i>	Coral Fungus	coral	litter/ground	M	--	1334, 1378, 1425
<i>Rickenella fibula</i>	Orange Mosscap	mushroom	litter/ground	S	J-27	1403
<i>Russula erumpens</i>	Erupting Russula	mushroom	litter/ground	M	J-28	1336, 1422
<i>Russula sp.</i>		mushroom	litter/ground	M	--	1341, 1375
<i>Scleroderma cepa</i>	Earthballs	puffball	litter/ground	M	--	1390, 1401, 1423
<i>Scutellinia scutellata</i>	Eyesh Cup Fungus	cup	dead wood	S	A-4	1389
<i>Simocybe sp.</i>		mushroom	dead wood	S	--	1394

Perth Urban Bushland Fungi Project, North Lake Bushland Workshop Fungi Report 2005

<u>Scientific Name</u>	<u>Common Name</u>	<u>Form</u>	<u>Habitat</u>	<u>Life Mode</u>	<u>Field Book Page No.</u>	<u>Specimen ID</u>
<i>Stereum hirsutum</i>	Hairy Curtain Crust	bracket	dead wood	S	--	1417
<i>Tremella mesenterica</i> group	Yellow Brain Fungus	jelly fungus	dead wood	S	Q-2	1337, 1351, 1386, 1416
<i>Trichia decipiens</i>	Slime Mould	slime mould	dead wood	S	Z-3	1385
<i>Trichoderma</i> sp.		mould	dead wood	S	--	1364
Unknown Agaric		mushroom	litter/ground	S	--	1367, 1376
Unknown Ascomycete		cup	litter/ground	S	--	1372, 1415
Unknown Resupinate		resupinate	dead wood	S	--	1339, 1340, 1358, 1381, 1418, 1429
<i>Volvariella speciosa</i>	Common Rosegill	mushroom	litter/ground	S	J-30	1346, 1409

Permanent Voucher Collections

One of the fungi collected on this event was deposited in the WA Herbarium Fungi collection with the following collection details:







Dermocybe sp. Specimen ID: 1405 Voucher ID: E8257






Georeferenced Track and Photos
Roz Hart's Group - 3 July 2005



The numbers on the coloured dots in the fungi photos correspond to the collecting number and usually **do not** match the photo number. It is the **photo number** which correlates with the site on the map above.

	<p>03 <i>Gymnopilus allantopus</i> Golden Wood Fungus Photographer: Roz Hart <u>Specimen ID:</u> 1328</p> <p>On dead <i>Banksia</i> wood. Latitude: -32° 5' 7.30" Longitude: 115° 50' 0.77" Easting: 389921 Northing: 6449507 Zone: 50 Date: 03 Jul 2005 opt Image NL43_88RH03</p>
	<p>04 <i>Laccaria lateritia</i> Brick Red Laccaria Photographer: Roz Hart <u>Specimen ID:</u> 1329</p> <p>In litter. Woodlands. Latitude: -32° 5' 7.30" Longitude: 115° 50' 0.78" Easting: 389921 Northing: 6449507 Zone: 50 Date: 03 Jul 2005 opt Image NL43_88RH04</p>

	<p>05 <i>Inocybe</i> sp. Photographer: Roz Hart <u>Specimen ID:</u> 1330</p> <p>In litter. Woodlands. Latitude: -32° 5' 7.30" Longitude: 115° 50' 0.79" Easting: 389921 Northing: 6449507 Zone: 50 Date: 03 Jul 2005 opt Image NL43_88RH05</p>
	<p>06 <i>Galerina</i> sp. Photographer: Roz Hart <u>Specimen ID:</u> 1331</p> <p>In litter. Woodlands. Latitude: -32° 5' 7.31" Longitude: 115° 50' 0.82" Easting: 389922 Northing: 6449506 Zone: 50 Date: 03 Jul 2005 opt Image NL43_88RH06</p>
	<p>07 <i>Dermocybe</i> sp. Photographer: Roz Hart <u>Specimen ID:</u> 1332</p> <p>In litter. Shrublands. Latitude: -32° 5' 7.42" Longitude: 115° 50' 4.39" Easting: 390016 Northing: 6449504 Zone: 50 Date: 03 Jul 2005 opt Image NL43_88RH07</p>
	<p>08 <i>Mycena</i> sp. Photographer: Roz Hart <u>Specimen ID:</u> 1333</p> <p>In litter. Shrublands. Latitude: -32° 5' 7.41" Longitude: 115° 50' 4.35" Easting: 390015 Northing: 6449504 Zone: 50 Date: 03 Jul 2005 opt Image NL43_88RH08</p>
	<p>09 <i>Ramaria</i> sp. Coral Fungus Photographer: Roz Hart <u>Specimen ID:</u> 1334</p> <p>In litter. Shrublands. Latitude: -32° 5' 7.54" Longitude: 115° 50' 4.65" Easting: 390023 Northing: 6449501 Zone: 50 Date: 03 Jul 2005 opt Image NL43_88RH09</p>
	<p>10 <i>Grandinia</i> sp. Skin Fungus Photographer: Roz Hart <u>Specimen ID:</u> 1335</p> <p>On dead wood. Woodlands. Latitude: -32° 5' 7.71" Longitude: 115° 50' 5.03" Easting: 390032 Northing: 6449495 Zone: 50 Date: 03 Jul 2005 opt Image NL43_88RH10</p>

	<p>11 <i>Russula erumpens</i> Erupting Russula Photographer: Roz Hart <u>Specimen ID:</u> 1336</p> <p>In sand. Marri Woodland. Latitude: -32° 5' 7.35" Longitude: 115° 50' 5.42" Easting: 390043 Northing: 6449507 Zone: 50 Date: 03 Jul 2005 opt Image NL43_88RH11</p>
	<p>13 <i>Tremella mesenterica</i> group Yellow Brain Fungus Photographer: Roz Hart <u>Specimen ID:</u> 1337</p> <p>On dead wood. Woodlands. Latitude: -32° 5' 6.88" Longitude: 115° 50' 5.23" Easting: 390037 Northing: 6449521 Zone: 50 Date: 03 Jul 2005 opt Image NL43_88RH13</p>
	<p>14 <i>Ceratiomyxa</i> sp. Slime Mould Photographer: Roz Hart <u>Specimen ID:</u> 1338</p> <p>On dead wood. Latitude: -32° 5' 5.43" Longitude: 115° 50' 5.21" Easting: 390036 Northing: 6449566 Zone: 50 Date: 03 Jul 2005 opt Image NL43_88RH14</p>
	<p>16 Unknown Resupinate Skin Fungus Photographer: Roz Hart <u>Specimen ID:</u> 1339</p> <p>Located on burnt living <i>Eucalyptus calophylla</i>. Woodlands. Latitude: -32° 5' 5.45" Longitude: 115° 50' 5.21" Easting: 390036 Northing: 6449565 Zone: 50 Date: 03 Jul 2005 opt Image NL43_88RH16</p>
	<p>19 Unknown Resupinate Skin Fungus Photographer: Roz Hart <u>Specimen ID:</u> 1340</p> <p>On dead wood. Marri woodland. Latitude: -32° 5' 5.50" Longitude: 115° 50' 5.11" Easting: 390034 Northing: 6449564 Zone: 50 Date: 03 Jul 2005 opt Image NL43_88RH19</p>



20 *Russula* sp.

Photographer: Roz Hart

Specimen ID: 1341

In sand. *Melaleuca* woodland.

Latitude: -32° 5' 5.16" Longitude: 115° 50' 5.12"

Easting: 390034 Northing: 6449574 Zone: 50

Date: 03 Jul 2005 opt Image NL43_88RH20



22 *Inocybe* sp.

Photographer: Roz Hart

Specimen ID: 1342

In litter. *Kunzea glabrescens* shrubland.

Latitude: -32° 5' 7.22" Longitude: 115° 50' 4.78"

Easting: 390026 Northing: 6449510 Zone: 50

Date: 03 Jul 2005 opt Image NL43_88RH22



25 *Phellinus* sp.

Photographer: Roz Hart

Specimen ID: 1345

On dead *Banksia* wood.

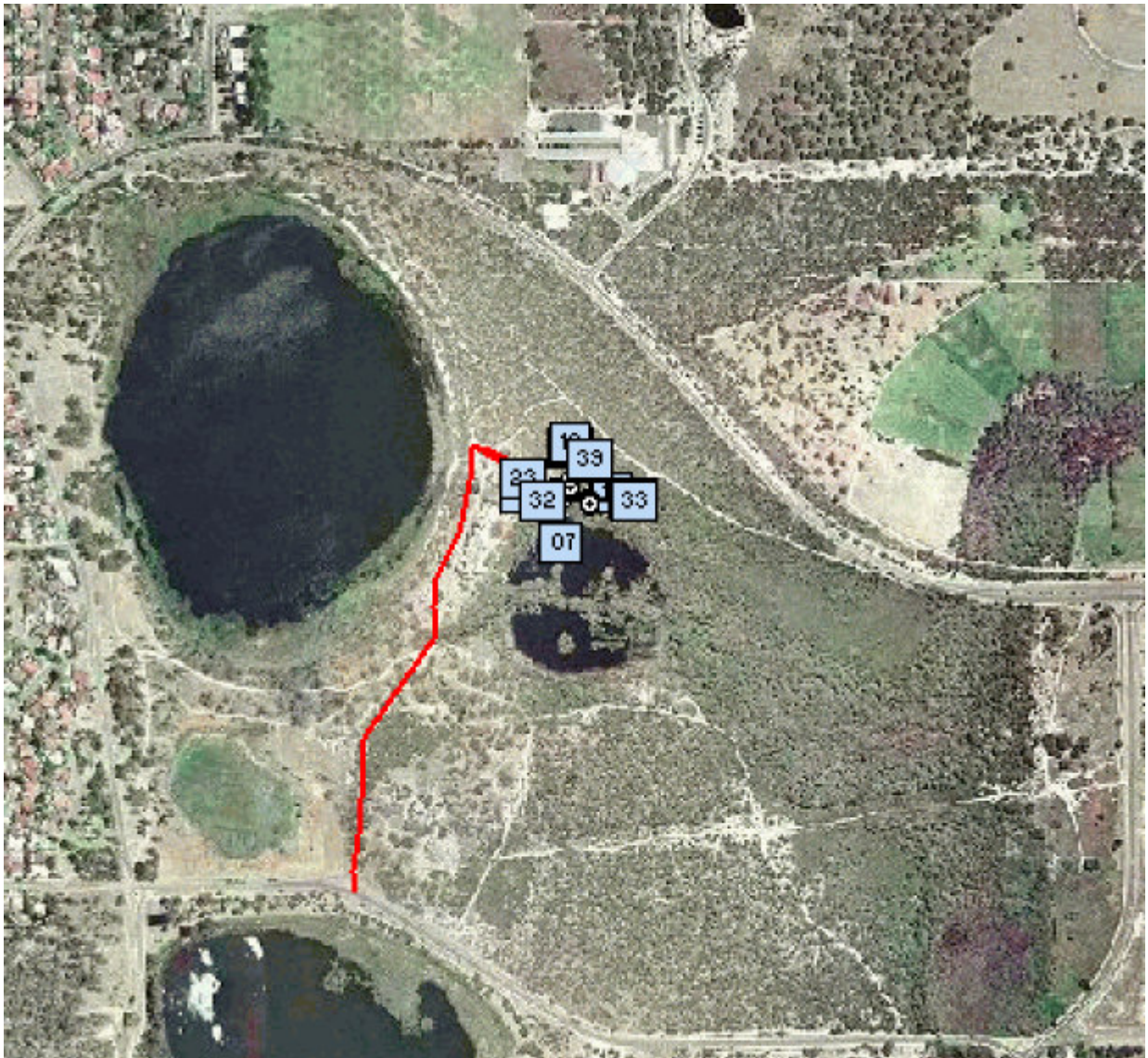
Latitude: -32° 5' 7.66" Longitude: 115° 49' 56.53"

Easting: 389810 Northing: 6449495 Zone: 50

Date: 03 Jul 2005 opt Image NL43_88RH25

Georeferenced Track and Photos

Kirsten Tullis and Jolanda Keeble's Group - 3 July 2005



07 *Volvariella speciosa*

Photographer: Kirsten Tullis

Common Rosegill

Specimen ID: 1346

In litter. Degraded woodland.

Latitude: -32° 4' 42.58" Longitude: 115° 49' 45.61"

Easting: 389515 Northing: 6450264 Zone: 50

Date: 03 Jul 2005 opt Image NL43_89KT07



08 *Galerina* sp.

Photographer: Kirsten Tullis Specimen ID: 1347

In light litter. Degraded woodland.
 Latitude: -32° 4' 42.24" Longitude: 115° 49' 46.06"
 Easting: 389527 Northing: 6450274 Zone: 50
 Date: 03 Jul 2005 opt Image NL43_89KT08



09 *Gymnopilus* sp.

Photographer: Kirsten Tullis Specimen ID: 1348

On bark. Degraded woodland.
 Latitude: -32° 4' 42.24" Longitude: 115° 49' 46.06"
 Easting: 389527 Northing: 6450274 Zone: 50
 Date: 03 Jul 2005 opt Image NL43_89KT09



10 *Tremella mesenterica* group **Yellow Brain Fungus**

Photographer: Kirsten Tullis Specimen ID: 1351

On dead wood. Degraded woodland.
 Latitude: -32° 4' 42.21" Longitude: 115° 49' 46.06"
 Easting: 389527 Northing: 6450275 Zone: 50
 Date: 03 Jul 2005 opt Image NL43_89KT10



12 *Pycnoporus coccineus* **Scarlet Bracket Fungus**

Photographer: Kirsten Tullis Specimen ID: 1349

On wood. Degraded woodland.
 Latitude: -32° 4' 42.19" Longitude: 115° 49' 46.06"
 Easting: 389527 Northing: 6450276 Zone: 50
 Date: 03 Jul 2005 opt Image NL43_89KT12



15 *Inocybe* sp.

Photographer: Kirsten Tullis Specimen ID: 1350

In litter. Degraded woodland.
 Latitude: -32° 4' 42.15" Longitude: 115° 49' 46.06"
 Easting: 389527 Northing: 6450277 Zone: 50
 Date: 03 Jul 2005 opt Image NL43_89KT15



16 *Mycena* sp.

Photographer: Kirsten Tullis Specimen ID: 1352

In litter. Degraded woodland.
 Latitude: -32° 4' 42.08" Longitude: 115° 49' 46.06"
 Easting: 389526 Northing: 6450279 Zone: 50
 Date: 03 Jul 2005 opt Image NL43_89KT16



17 *Mycena* sp.

Photographer: Kirsten Tullis Specimen ID: 1353

Growing on dead wood. Degraded woodland.
 Latitude: -32° 4' 42.07" Longitude: 115° 49' 46.06"
 Easting: 389526 Northing: 6450280 Zone: 50
 Date: 03 Jul 2005 opt Image NL43_89KT17




19 *Bovista* sp.

Puffball

Photographer: Kirsten Tullis Specimen ID: 1354

In sand. Degraded woodland.
 Latitude: -32° 4' 42.05" Longitude: 115° 49' 46.06"
 Easting: 389526 Northing: 6450280 Zone: 50
 Date: 03 Jul 2005 opt Image NL43_89KT19



23 *Agaricus* sp.

Photographer: Kirsten Tullis Specimen ID: 1355

In sand. Degraded woodland.
 Latitude: -32° 4' 41.63" Longitude: 115° 49' 46.13"
 Easting: 389528 Northing: 6450293 Zone: 50
 Date: 03 Jul 2005 opt Image NL43_89KT23



24 *Omphalotus nidiformis* Ghost Fungus

Photographer: Kirsten Tullis Specimen ID: 1356

On live wood. Degraded woodland.
 Latitude: -32° 4' 42.51" Longitude: 115° 49' 47.01"
 Easting: 389552 Northing: 6450266 Zone: 50
 Date: 03 Jul 2005 opt Image NL43_89KT24



28 *Limacella* sp.

Slimacella

Photographer: Kirsten Tullis Specimen ID: 1357

In litter. Degraded woodland.
 Latitude: -32° 4' 42.54" Longitude: 115° 49' 47.04"
 Easting: 389552 Northing: 6450265 Zone: 50
 Date: 03 Jul 2005 opt Image NL43_89KT28



32 Unknown Resupinate Skin Fungus

Photographer: Kirsten Tullis Specimen ID: 1358

On bark of live *Eucalyptus rudis*. Degraded woodland.
 Latitude: -32° 4' 42.60" Longitude: 115° 49' 47.10"
 Easting: 389554 Northing: 6450264 Zone: 50
 Date: 03 Jul 2005 opt Image NL43_89KT32



33 *Crepidotus* sp.

Photographer: Kirsten Tullis Specimen ID: 1359

On bark of live *Eucalyptus rudis*. Degraded woodland.

Latitude: -32° 4' 42.62" Longitude: 115° 49' 47.12"

Easting: 389555 Northing: 6450263 Zone: 50

Date: 03 Jul 2005 opt Image NL43_89KT33



35 *Laccaria lateritia*

Brick Red Laccaria

Photographer: Kirsten Tullis Specimen ID: 1360

In litter. Degraded woodland.

Latitude: -32° 4' 42.88" Longitude: 115° 49' 47.13"

Easting: 389555 Northing: 6450255 Zone: 50

Date: 03 Jul 2005 opt Image NL43_89KT35



37 *Mycena* sp.

Photographer: Kirsten Tullis Specimen ID: 1362

In litter, located 5 metres from swamp. Degraded woodland.

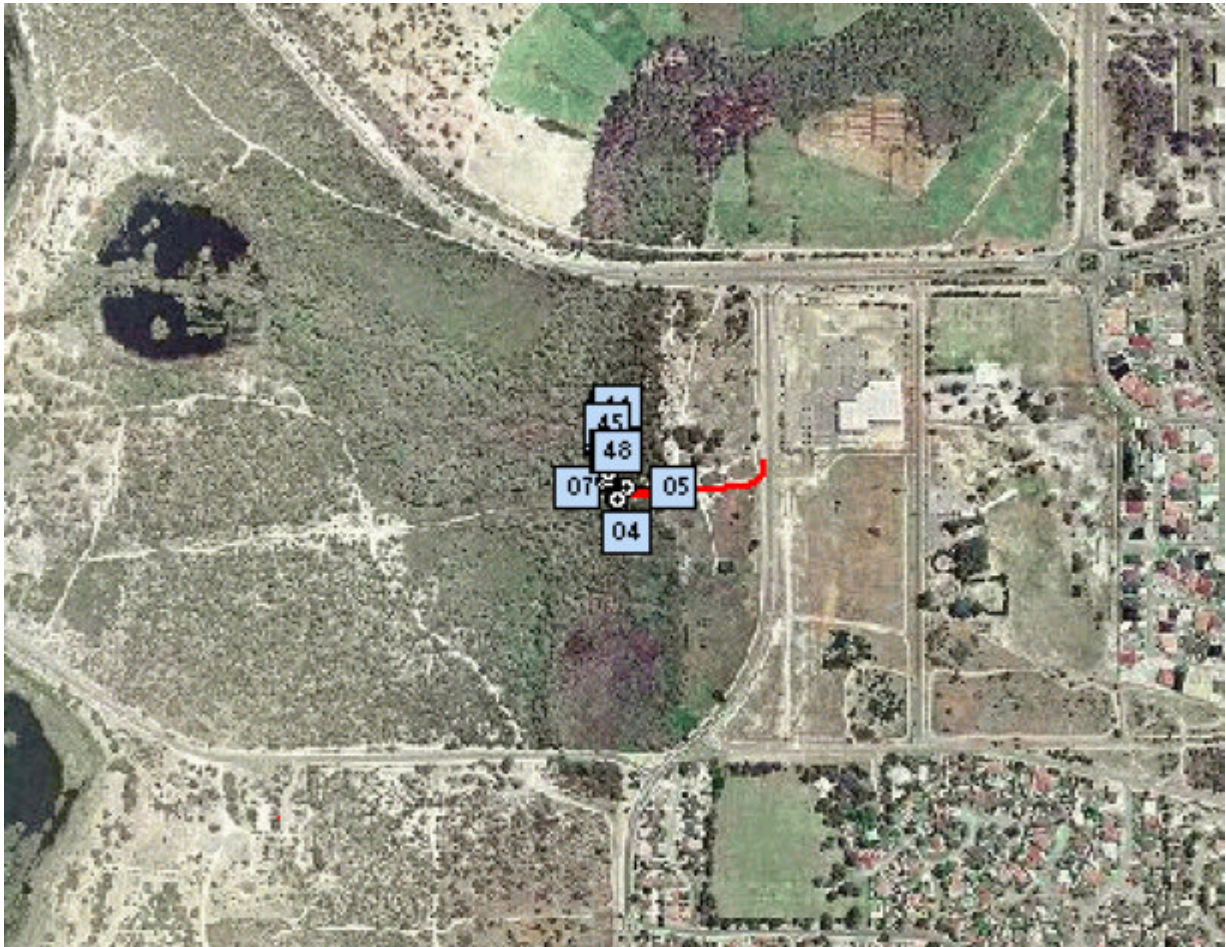
Latitude: -32° 4' 42.84" Longitude: 115° 49' 47.11"

Easting: 389554 Northing: 6450256 Zone: 50

Date: 03 Jul 2005 opt Image NL43_89KT37

Georeferenced Track and Photos

Elaine Davison and Phylis Robertson's Group - 3 July 2005



04 *Pycnoporus coccineus* Scarlet Bracket Fungus

Photographer: Pat Howlett

Specimen ID: 1365

On dead wood. Jarrah/Marri woodland.

Latitude: -32° 4' 56.39" Longitude: 115° 50' 9.36"

Easting: 390142 Northing: 6449845 Zone: 50

Date: 03 Jul 2005 opt Image NL43_90PU04



07 Unknown Agaric

Photographer: Pat Howlett

Specimen ID: 1367

In sand. Jarrah/Marri woodland.

Latitude: -32° 4' 56.39" Longitude: 115° 50' 9.43"

Easting: 390144 Northing: 6449845 Zone: 50

Date: 03 Jul 2005 opt Image NL43_90PU07



08 *Lepiota* sp.

Photographer: Pat Howlett

Specimen ID: 1368

In litter. Jarrah/Marri woodland.

Latitude: -32° 4' 56.14" Longitude: 115° 50' 8.56"

Easting: 390121 Northing: 6449853 Zone: 50

Date: 03 Jul 2005 opt Image NL43_90PU08



10 *Inocybe* sp.

Photographer: Pat Howlett

Specimen ID: 1369

In litter. Jarrah/Marri woodland.

Latitude: -32° 4' 56.17" Longitude: 115° 50' 8.59"

Easting: 390122 Northing: 6449852 Zone: 50

Date: 03 Jul 2005 opt Image NL43_90PU10



11 *Grandinia* sp.

Skin Fungus

Photographer: Pat Howlett

Specimen ID: 1370

On dead wood. Jarrah/Marri woodland.

Latitude: -32° 4' 56.16" Longitude: 115° 50' 8.55"

Easting: 390121 Northing: 6449852 Zone: 50

Date: 03 Jul 2005 opt Image NL43_90PU11



13 Unknown Ascomycete

Cup Fungus

Photographer: Pat Howlett

Specimen ID: 1372

On fallen gumnut. Jarrah/Marri woodland.

Latitude: -32° 4' 56.14" Longitude: 115° 50' 8.48"

Easting: 390119 Northing: 6449853 Zone: 50

Date: 03 Jul 2005 opt Image NL43_90PU13



14 *Laccaria lateritia*

Brick Red Laccaria

Photographer: Pat Howlett

Specimen ID: 1373

In litter. Jarrah/Marri woodland.

Latitude: -32° 4' 56.14" Longitude: 115° 50' 8.46"

Easting: 390119 Northing: 6449853 Zone: 50

Date: 03 Jul 2005 opt Image NL43_90PU14



16 *Pluteus* sp.

Photographer: Pat Howlett







Specimen ID: 1374

On dead wood. Jarrah/Marri woodland.


Latitude: -32° 4' 56.13" Longitude: 115° 50' 8.41"

Easting: 390117 Northing: 6449853 Zone: 50

Date: 03 Jul 2005 opt Image NL43_90PU16


	<p>19 <i>Russula</i> sp. Photographer: Pat Howlett <u>Specimen ID:</u> 1375</p> <p>In sand. Jarrah/Marri woodland. Latitude: -32° 4' 56.10" Longitude: 115° 50' 8.30" Easting: 390114 Northing: 6449854 Zone: 50 Date: 03 Jul 2005 opt Image NL43_90PU19</p>
	<p>22 Unknown Agaric Photographer: Pat Howlett <u>Specimen ID:</u> 1376</p> <p>In litter. Jarrah/Marri woodland. Latitude: -32° 4' 55.96" Longitude: 115° 50' 8.41" Easting: 390117 Northing: 6449858 Zone: 50 Date: 03 Jul 2005 opt Image NL43_90PU22</p>
	<p>23 <i>Crepidotus nephrodes</i> Photographer: Pat Howlett <u>Specimen ID:</u> 1377</p> <p>On dead wood. Jarrah/Marri woodland. Latitude: -32° 4' 55.94" Longitude: 115° 50' 8.43" Easting: 390118 Northing: 6449859 Zone: 50 Date: 03 Jul 2005 opt Image NL43_90PU23</p>
	<p>25 <i>Ramaria</i> sp. Coral Fungus Photographer: Pat Howlett <u>Specimen ID:</u> 1378</p> <p>In litter. Jarrah/Marri woodland. Latitude: -32° 4' 55.77" Longitude: 115° 50' 8.44" Easting: 390118 Northing: 6449864 Zone: 50 Date: 03 Jul 2005 opt Image NL43_90PU25</p>
	<p>26 <i>Gymnopilus</i> sp. Photographer: Pat Howlett <u>Specimen ID:</u> 1379</p> <p>On dead wood. Jarrah/Marri woodland. Latitude: -32° 4' 55.75" Longitude: 115° 50' 8.42" Easting: 390117 Northing: 6449865 Zone: 50 Date: 03 Jul 2005 opt Image NL43_90PU26</p>
	<p>27 <i>Ceratiomyxa fruticulosa</i> Slime Mould Photographer: Pat Howlett <u>Specimen ID:</u> 1380</p> <p>On dead wood. Jarrah/Marri woodland. Latitude: -32° 4' 55.75" Longitude: 115° 50' 8.42" Easting: 390117 Northing: 6449865 Zone: 50 Date: 03 Jul 2005 opt Image NL43_90PU26</p>

	<p>28 Unknown Resupinate Skin Fungus Photographer: Pat Howlett <u>Specimen ID:</u> 1381</p> <p>On dead wood. Jarrah/Marri woodland. Latitude: -32° 4' 55.74" Longitude: 115° 50' 8.42" Easting: 390117 Northing: 6449865 Zone: 50 Date: 03 Jul 2005 opt Image NL43_90PU28</p>
	<p>29 <i>Mycena</i> sp. Photographer: Pat Howlett <u>Specimen ID:</u> 1391</p> <p>On dead wood. Jarrah/Marri woodland Latitude: -32° 4' 55.74" Longitude: 115° 50' 8.41" Easting: 390117 Northing: 6449865 Zone: 50 Date: 03 Jul 2005 opt Image NL43_90PU29</p>
	<p>32 <i>Physarum viride</i> Slime Mould Photographer: Pat Howlett <u>Specimen ID:</u> 1382</p> <p>On dead wood. Jarrah/Marri woodland. Latitude: -32° 4' 55.72" Longitude: 115° 50' 8.39" Easting: 390117 Northing: 6449866 Zone: 50 Date: 03 Jul 2005 opt Image NL43_90PU32</p>
	<p>34 <i>Agaricus</i> sp. Photographer: Pat Howlett <u>Specimen ID:</u> 1383</p> <p>In litter. Jarrah/Marri woodland. Latitude: -32° 4' 55.71" Longitude: 115° 50' 8.38" Easting: 390116 Northing: 6449866 Zone: 50 Date: 03 Jul 2005 opt Image NL43_90PU34</p>
	<p>35 <i>Gymnopilus allantopus</i> Golden Wood Fungus Photographer: Pat Howlett <u>Specimen ID:</u> 1384</p> <p>On dead wood. Jarrah/Marri woodland. Latitude: -32° 4' 55.61" Longitude: 115° 50' 8.59" Easting: 390122 Northing: 6449869 Zone: 50 Date: 03 Jul 2005 opt Image NL43_90PU35</p>
	<p>36 <i>Trichia decipiens</i> Slime Mould Photographer: Pat Howlett <u>Specimen ID:</u> 1385</p> <p>On dead wood. Jarrah/Marri woodland. Latitude: -32° 4' 55.23" Longitude: 115° 50' 8.78" Easting: 390127 Northing: 6449881 Zone: 50 Date: 03 Jul 2005 opt Image NL43_90PU36</p>

	<p>39 <i>Tremella mesenterica</i> group Yellow Brain Fungus Photographer: Pat Howlett Specimen ID: 1386</p> <p>On dead wood. Jarrah/Marri woodland. Latitude: -32° 4' 55.20" Longitude: 115° 50' 8.81" Easting: 390127 Northing: 6449882 Zone: 50 Date: 03 Jul 2005 opt Image NL43_90PU39</p>
	<p>40 <i>Mycoacia subceracea</i> Golden Splash Tooth Photographer: Pat Howlett Specimen ID: 1387</p> <p>On dead wood. Jarrah/Marri woodland. Latitude: -32° 4' 55.19" Longitude: 115° 50' 8.82" Easting: 390128 Northing: 6449882 Zone: 50 Date: 03 Jul 2005 opt Image NL43_90PU40</p>
	<p>42 <i>Crepidotus</i> sp. Photographer: Pat Howlett Specimen ID: 1392</p> <p>On dead wood. Jarrah/Marri woodland. Latitude: -32° 4' 55.17" Longitude: 115° 50' 8.83" Easting: 390128 Northing: 6449883 Zone: 50 Date: 03 Jul 2005 opt Image NL43_90PU42</p>
	<p>45 <i>Scutellinia scutellata</i> Eyelash Cup Fungus Photographer: Pat Howlett Specimen ID: 1389</p> <p>On dead <i>Xanthorrhoea</i> sp. Jarrah/Marri woodland. Latitude: -32° 4' 55.74" Longitude: 115° 50' 8.45" Easting: 390118 Northing: 6449865 Zone: 50 Date: 03 Jul 2005 opt Image NL43_90PU45</p>
	<p>46 <i>Pisolithus</i> sp. Dog Poo Fungus Photographer: Pat Howlett Specimen ID: 1393</p> <p>In sand. Jarrah/Marri woodland. Latitude: -32° 4' 56.82" Longitude: 115° 50' 8.70" Easting: 390125 Northing: 6449832 Zone: 50 Date: 03 Jul 2005 opt Image NL43_90PU46</p>
	<p>48 <i>Scleroderma cepa</i> Earthball Photographer: Pat Howlett Specimen ID: 1390</p> <p>In sand. Jarrah/Marri woodland. Latitude: -32° 4' 56.93" Longitude: 115° 50' 8.92" Easting: 390131 Northing: 6449829 Zone: 50 Date: 03 Jul 2005 opt Image NL43_90PU48</p>

Georeferenced Track and Photos

Sandra Thomas and Louise Little's Group - 3 July 2005



04 *Boletus* sp.

Photographer: Louise Little

Specimen ID: 1412

In sand. Disturbed woodland.

Latitude: -32° 4' 36.75" Longitude: 115° 49' 44.33"

Easting: 389479 Northing: 6450443 Zone: 50

Date: 03 Jul 2005 opt Image NL43_92LL04



07 *Gymnopilus allantopus* Golden Wood Fungus

Photographer: Louise Little







Specimen ID: 1413







On buried dead branch. Woodlands.

Latitude: -32° 4' 36.70" Longitude: 115° 49' 44.21"

Easting: 389476 Northing: 6450444 Zone: 50

Date: 03 Jul 2005 opt Image NL43_92LL07

	<p>08 <i>Amanita</i> sp. Photographer: Louise Little <u>Specimen ID:</u> 1414</p> <p>In sand. Disturbed woodland. Latitude: -32° 4' 36.55" Longitude: 115° 49' 44.01" Easting: 389471 Northing: 6450449 Zone: 50 Date: 03 Jul 2005 opt Image NL43_92LL08</p>
	<p>11 Unknown Ascomycete Cup Fungus Photographer: Louise Little <u>Specimen ID:</u> 1415</p> <p>On dead branch under <i>Xanthorrhoea</i> sp. Woodlands. Latitude: -32° 4' 36.55" Longitude: 115° 49' 43.82" Easting: 389466 Northing: 6450449 Zone: 50 Date: 03 Jul 2005 opt Image NL43_92LL11</p>
	<p>12 <i>Tremella mesenterica</i> group Yellow Brain Fungus Photographer: Louise Little <u>Specimen ID:</u> 1416</p> <p>On living <i>Allocasuarina</i> wood. Woodlands. Latitude: -32° 4' 36.23" Longitude: 115° 49' 43.63" Easting: 389461 Northing: 6450459 Zone: 50 Date: 03 Jul 2005 opt Image NL43_92LL12</p>
	<p>13 <i>Stereum hirsutum</i> Hairy Curtain Crust Photographer: Louise Little <u>Specimen ID:</u> 1417</p> <p>On living <i>Allocasuarina</i> wood. Woodlands. Latitude: -32° 4' 36.23" Longitude: 115° 49' 43.62" Easting: 389461 Northing: 6450459 Zone: 50 Date: 03 Jul 2005 opt Image NL43_92LL13</p>
	<p>14 <i>Resupinatus</i> sp. Photographer: Louise Little <u>Specimen ID:</u> 1418</p> <p>On dead bark. Woodlands. Latitude: -32° 4' 36.23" Longitude: 115° 49' 43.58" Easting: 389460 Northing: 6450459 Zone: 50 Date: 03 Jul 2005 opt Image NL43_92LL14</p>
	<p>16 <i>Gymnopilus purpuratus</i> Photographer: Louise Little <u>Specimen ID:</u> 1419</p> <p>On dead wood. Woodlands. Latitude: -32° 4' 36.23" Longitude: 115° 49' 43.55" Easting: 389459 Northing: 6450459 Zone: 50 Date: 03 Jul 2005 opt Image NL43_92LL16</p>

	<p>17 <i>Mycena</i> sp. Photographer: Louise Little <u>Specimen ID:</u> 1420</p> <p>On dead wood in leaf litter. Woodlands. Latitude: -32° 4' 36.23" Longitude: 115° 49' 43.52" Easting: 389458 Northing: 6450459 Zone: 50 Date: 03 Jul 2005 opt Image NL43_92LL17</p>
	<p>19 <i>Coltricia cinnamomea</i> Tough Cinnamon Fungus Photographer: Louise Little <u>Specimen ID:</u> 1421</p> <p>On dead bark. Woodlands. Latitude: -32° 4' 36.23" Longitude: 115° 49' 43.46" Easting: 389456 Northing: 6450459 Zone: 50 Date: 03 Jul 2005 opt Image NL43_92LL19</p>
	<p>21 <i>Russula erumpens</i> Erupting Russula Photographer: Louise Little <u>Specimen ID:</u> 1422</p> <p>Located in middle of path in sand. Latitude: -32° 4' 36.18" Longitude: 115° 49' 43.36" Easting: 389454 Northing: 6450460 Zone: 50 Date: 03 Jul 2005 opt Image NL43_92LL21</p>
	<p>22 <i>Schleroderma cepa</i> Earthball Photographer: Louise Little <u>Specimen ID:</u> 1423</p> <p>In sand. Woodlands. Latitude: -32° 4' 35.91" Longitude: 115° 49' 42.90" Easting: 389442 Northing: 6450468 Zone: 50 Date: 03 Jul 2005 opt Image NL43_92LL22</p>
	<p>23 <i>Laccaria</i> sp. Photographer: Louise Little <u>Specimen ID:</u> 1424</p> <p>In sand. Woodlands. Latitude: -32° 4' 36.37" Longitude: 115° 49' 44.11" Easting: 389474 Northing: 6450454 Zone: 50 Date: 03 Jul 2005 opt Image NL43_92LL23</p>
	<p>24 <i>Ramaria</i> sp. Coral Fungus Photographer: Louise Little <u>Specimen ID:</u> 1425</p> <p>In sand. Woodlands. Latitude: -32° 4' 36.73" Longitude: 115° 49' 43.76" Easting: 389465 Northing: 6450443 Zone: 50 Date: 03 Jul 2005 opt Image NL43_92LL24</p>



26 *Agaricus* sp.

Photographer: Louise Little

Specimen ID: 1426

In sand. Woodlands.

Latitude: -32° 4' 38.97" Longitude: 115° 49' 42.74"

Easting: 389439 Northing: 6450374 Zone: 50

Date: 03 Jul 2005

opt Image NL43_92LL26



27 *Crepidotus* sp.

Photographer: Louise Little

Specimen ID: 1427

On dead rotting wood. Woodlands.

Latitude: -32° 4' 39.18" Longitude: 115° 49' 42.61"

Easting: 389435 Northing: 6450368 Zone: 50

Date: 03 Jul 2005

opt Image NL43_92LL27



30 *Henningsomyces candidus*

Miniature Chimney Pots

Photographer: Louise Little

Specimen ID: 1428

On dead wood. Woodlands.

Latitude: -32° 4' 39.10" Longitude: 115° 49' 42.61"

Easting: 389435 Northing: 6450370 Zone: 50

Date: 03 Jul 2005

opt Image NL43_92LL30