South West Region Atlas

COG Derived Product
Produced January 2004 from
COG 2003/2004 Data

Scale 1 : 50 000

GDA

DEPARTMENT OF Conservation AND LAND MANAGEMENT
Conserving the nature of WA







MAP INDEX - SOUTH WEST REGION ATLAS

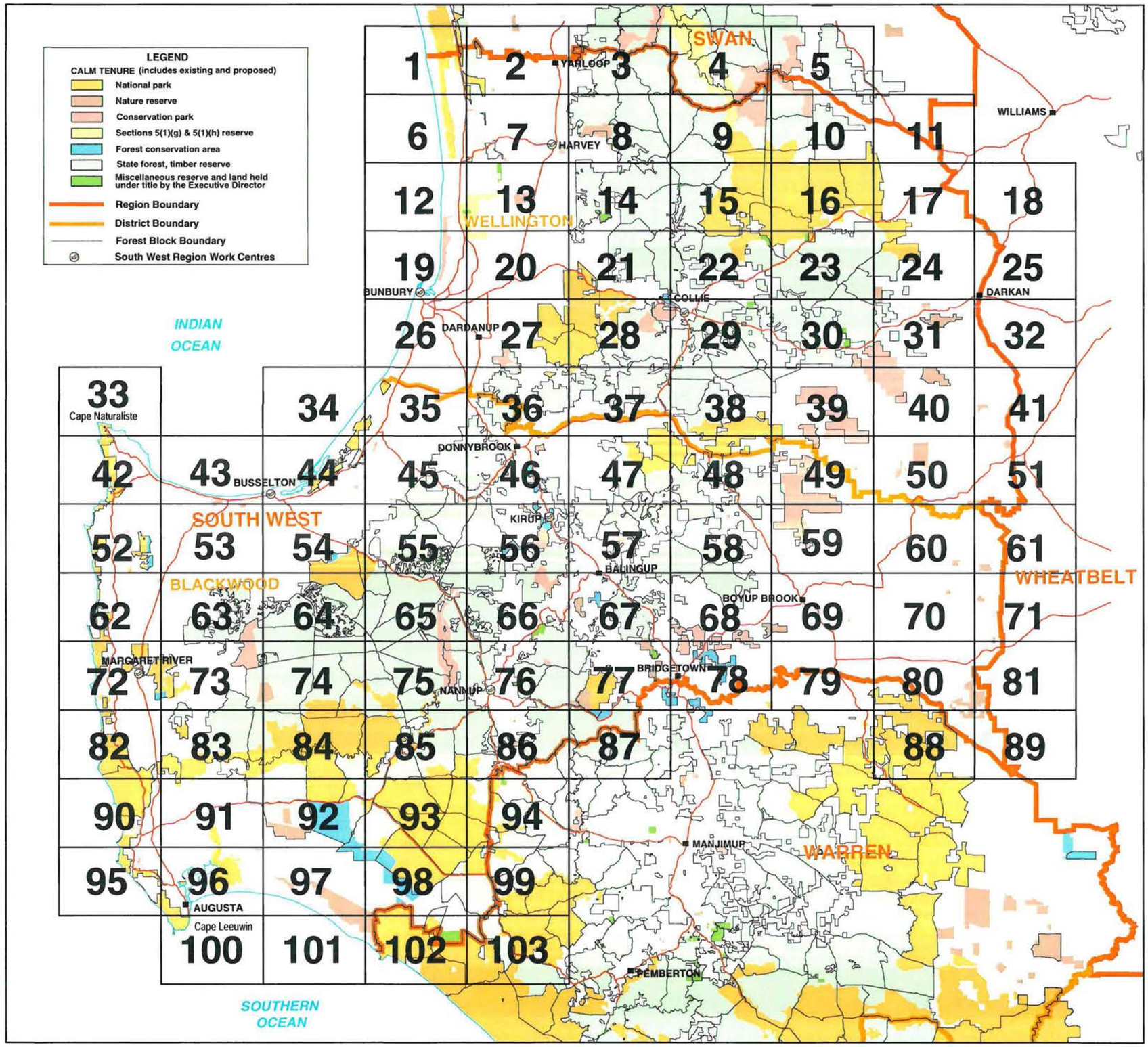

South West Region

(COG Derived Product - Produced January 2004 from COG 2003/2004 Data)

SCALE 1 : 50 000

Kilometres 0 1 2 3 4 5 6 7 8 9 10 Kilometres

CONTOUR INTERVAL 20 METRES

HORIZONTAL DATUM : GEOCENTRIC DATUM OF AUSTRALIA 1994 (GDA94)

LEGEND

PLANTATION

- Private (coniferous)
- Private (broadleaved)
- Agency sharefarm (coniferous)
- Agency sharefarm (broadleaved)
- FPC sharefarm (coniferous)
- FPC sharefarm (broadleaved)
- FPC State (coniferous)
- FPC State (broadleaved)
- Species trial plots
- Seed orchards

Plantation Notes:

1. "Private" data may not have been field verified.
2. "Agency Sharefarm" data provided by FMB - digital data captured before Dec 2002.
3. "FPC Sharefarm" data provided by IMB/FMB - digital data captured before Dec 2002.
4. "FPC State" data provided by IMB - digital data captured before Dec 2002.
5. "P2003 plantings have been included in the above data sets but may not be verified."

TIMBER SPECIES

- Karri occurrence
- Mallet occurrence
- Tuart occurrence
- Wandoo occurrence
- May contain regenerated Jarrah forest
- K80 — Regenerated Karri forest, year

OTHER

- HC 44 1 — Reference tree
- Recreation site (DCLM)
- R — Loading ramp
- W — Permanent water point
- Departmental firetower
- Hazardous Areas*
- Local Government Authority boundary
- Transmission line
- Hydrographic conveyance
- Quarry / Pit
- Mining activity
- Mined area
- Rehabilitated mined area

CALM MANAGEMENT

- Disease Risk Area
- JANE — Forest Block, name
- Region
- District
- Regional Park

CALM TENURE (includes existing and proposed)

- State forest, timber reserve, miscellaneous reserves and land held under title by the Executive Director
- National park
- Nature reserve
- Conservation park
- Sections 5(1)(g) & 5(1)(h) reserve
- Marine park
- Leasehold & Sections 16, 16a & 33(2) land
- Forest conservation areas

TRANSPORT

- Sealed Road, two or more lanes
- Sealed Road, one lane
- Unsealed Road, two or more lanes
- Unsealed Road, one lane
- Vehicle Track
- Restricted Public Access (R — R)
- Dept. Management Access only
- Fire Access Track
- Railway
- DRA- Sealed Road, two or more lanes
- DRA-Sealed Road, one lane
- DRA- Unsealed Road, two or more lanes
- DRA- Unsealed Road, one lane
- DRA- Vehicle Track

Trails

- Bibbulmun Track
- Munda Biddi Mountain Bike Trail
- Other trails (walk, bike, bridle)

CALM MANAGED LAND

- Unmanaged crown reserves
- Unallocated crown land (UCL)

OTHER TENURE

- Other crown reserves
- Private property, Pastoral leases

DATA DIRECTORY

THEME	SOURCE	DATE	CUSTODIAN
Cadastre	DLI	Aug 2003	DLI
LGA's	DLI	Jul 2000	DLI
Topography	Dept of Cons & Land Mgt / DLI	Sep 2003	Dept of Cons & Land Mgt / DLI
Tenure	Dept of Cons & Land Mgt	Sep 2003	Dept of Cons & Land Mgt
Plantations	Dept of Cons & Land Mgt	Dec 2002	FPC
Timber Species	Dept of Cons & Land Mgt	Dec 2002	Dept of Cons & Land Mgt
Mining Activity	DOIR	Sep 2002	DOIR

NOT FOR GENERAL SALE

"This atlas is provided by the Department of Conservation and Land Management subject to conditions specified in a data licence agreement".

MAP USER NOTES

1. Plantation data is derived from information available at the time of compilation and is provisional only. Field validation is necessary in some areas.
2. Timber species data have been derived from departmental (FMIS, DAP) databases.
3. Tenure categories include existing and FMP2003 proposals.
4. Roads, hydrography and cultural digital data was captured by DOLA and value added by the department using orthophotos and other sources. Field verification may be necessary.
5. Access within the disease risk area (DRA) is restricted to those roads shown coloured red. Exceptions : Pedestrians and holders of permits issued by the department.
6. * Hazardous Areas = Areas containing unmarked caves, cinder pits, etc. Staff operating in these areas should obtain futher details from District offices.

MAP PROJECTION

Universal Transverse Mercator adopting the Map Grid of Australia
CM 117° Zone 50 Datum: GDA 94

Produced by Information Management Branch
Under the Direction of the Executive Director
Department of Conservation and Land Management
For Further information contact the Manager GIS Section,
Information Management Branch on 9334 0342.

January 2004
GIS: 04013114

GOVERNMENT OF WESTERN AUSTRALIA

DEPARTMENT OF Conservation AND LAND MANAGEMENT
Conserving the nature of WA

GDA

MAP 1

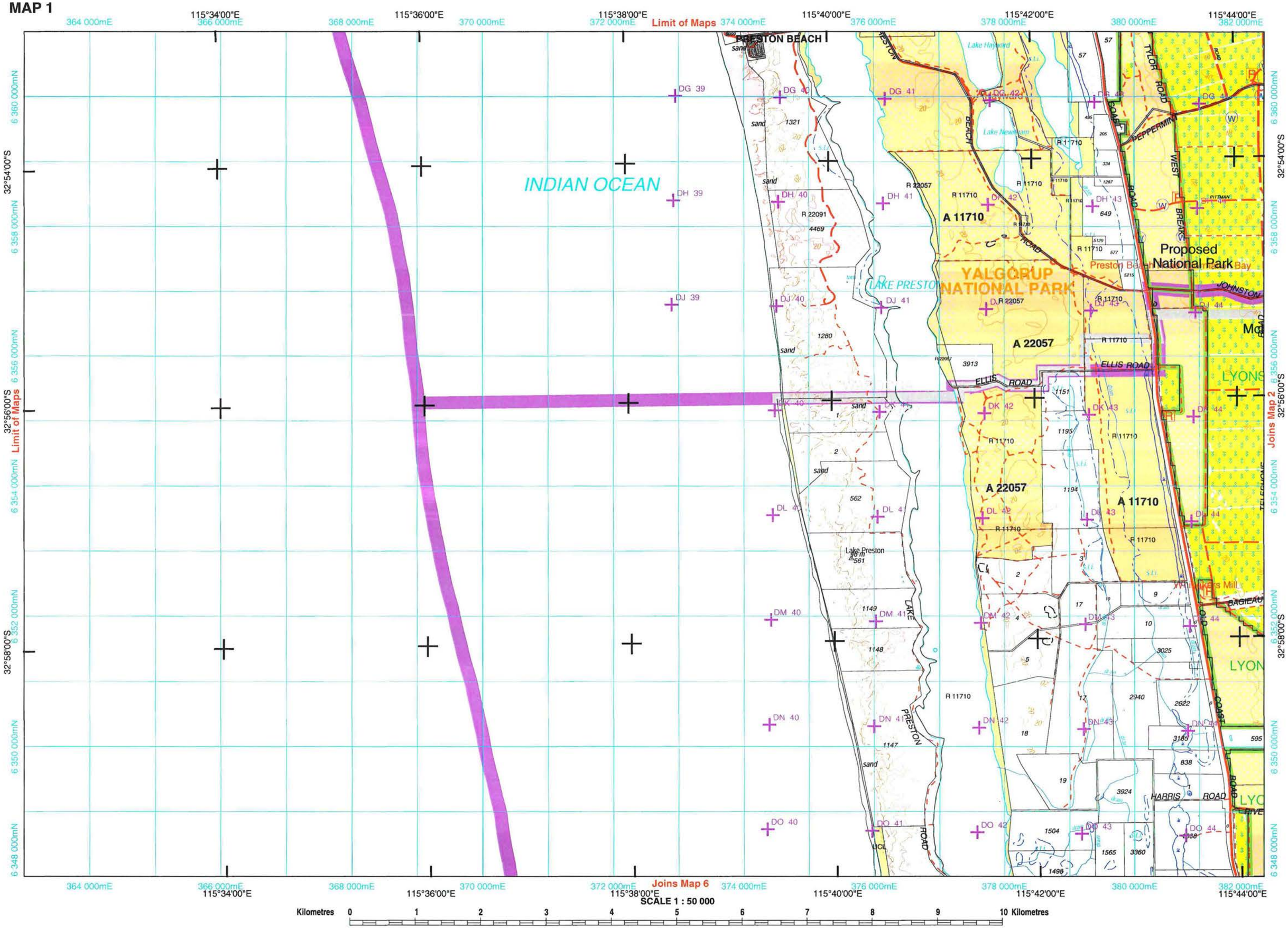

SCALE 1 : 50 000

Kilometres 0 1 2 3 4 5 6 7 8 9 10 Kilometres

COG 2003 / 2004 - Projection: UTM Zone 50 Datum: GDA94

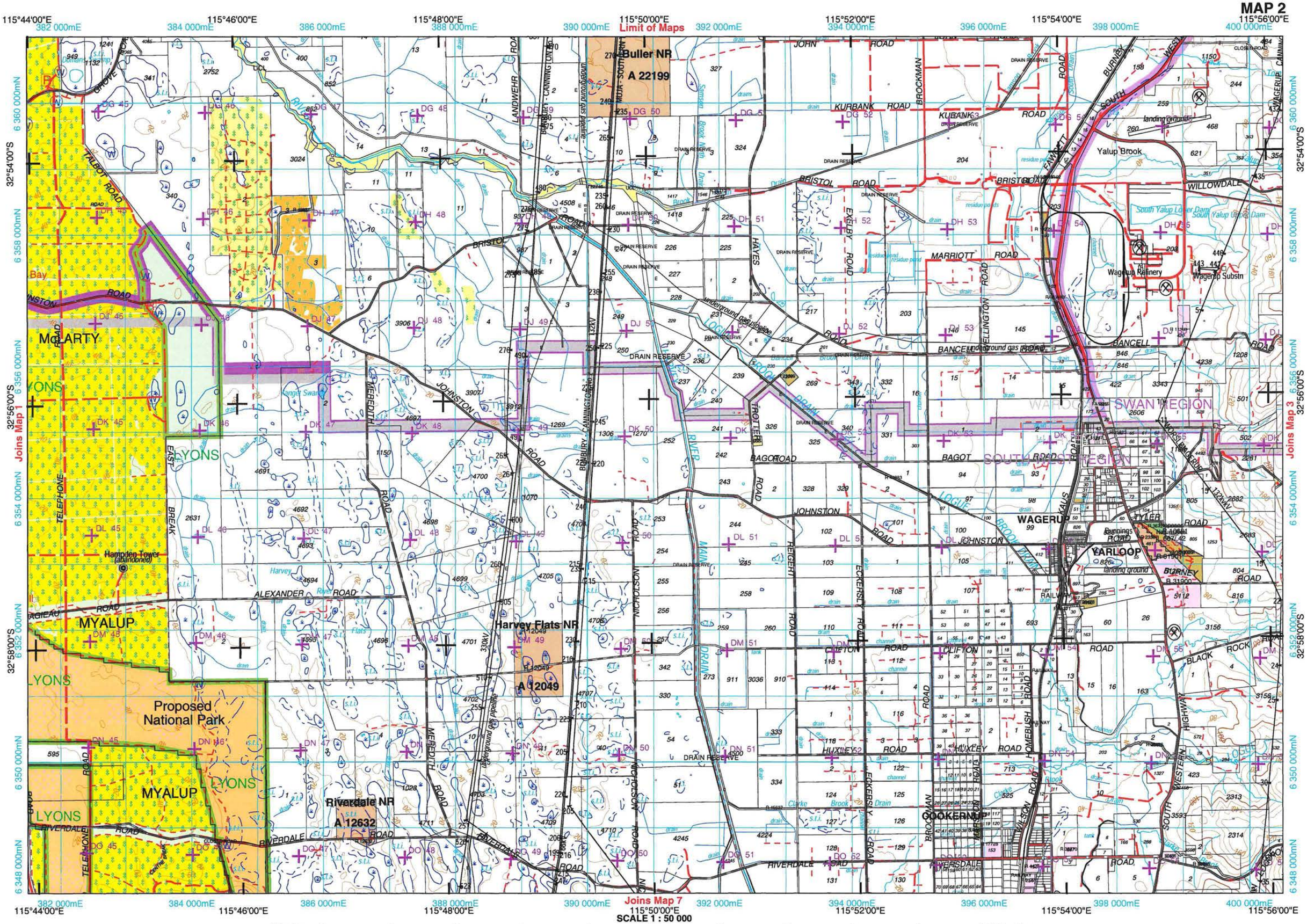

SCALE 1 : 50 000

COG 2003 / 2004 - Projection: UTM Zone 50 Datum: GDA94

MAP 3

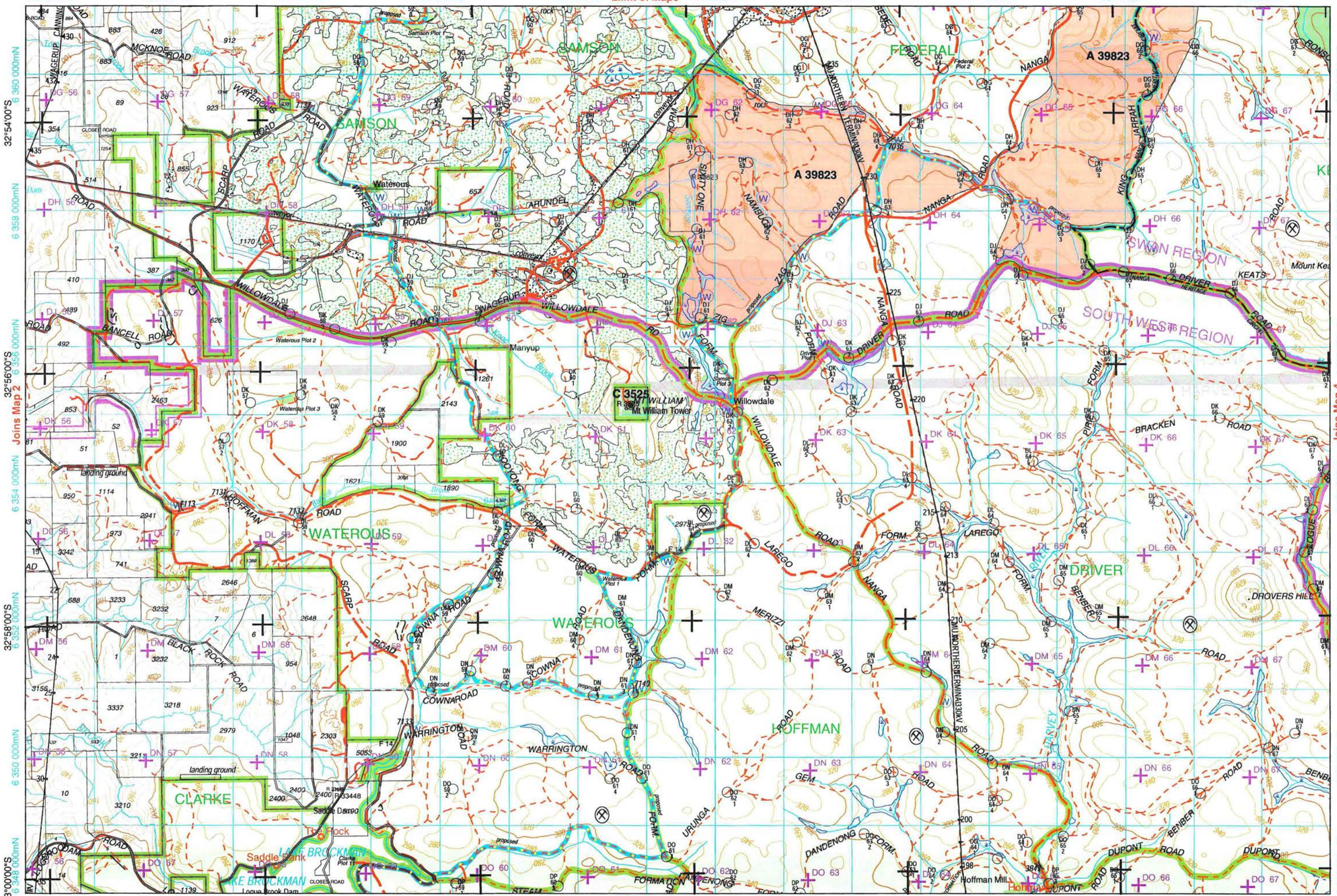
115°56'00"E
115°58'00"E
116°00'00"E
116°02'00"E
116°04'00"E
116°06'00"E
Limit of Maps
32°54'00"S
32°56'00"S
32°58'00"S
33°00'00"S
Joins Map 2
Joins Map 4
Joins Map 8
SAMSON
FEDERAL
A 39823
WATEROUS
CLARKE
DRIVER
HOFFMAN
SWAN REGION
SOUTH WEST REGION
Mt William Tower
Willowdale
Manyup
Waterous
Hoffman Mill
Saddle Dam
LAKE BROCKMAN
DROVERS HILL
WILLOWDALE ROAD
NANGA ROAD
DRIVER ROAD
LAREGO ROAD
WARRINGTON ROAD
COWNA ROAD
DANDENONG ROAD
DUPONT ROAD
BENBER ROAD
BRACKEN ROAD
SCARP ROAD
BLACK ROCK ROAD
HOFFMAN ROAD
MCKNOE ROAD
BANCELL ROAD
WAGERUP ROAD
WATEROUS ROAD
ARUNDEL ROAD
KEATS ROAD
MERIZZI ROAD
GEM ROAD
URUNGA ROAD
FORMATION
STEAM
Kilometres 0 1 2 3 4 5 6 7 8 9 10 Kilometres
SCALE 1 : 50 000
COG 2003 / 2004 - Projection: UTM Zone 50 Datum: GDA94

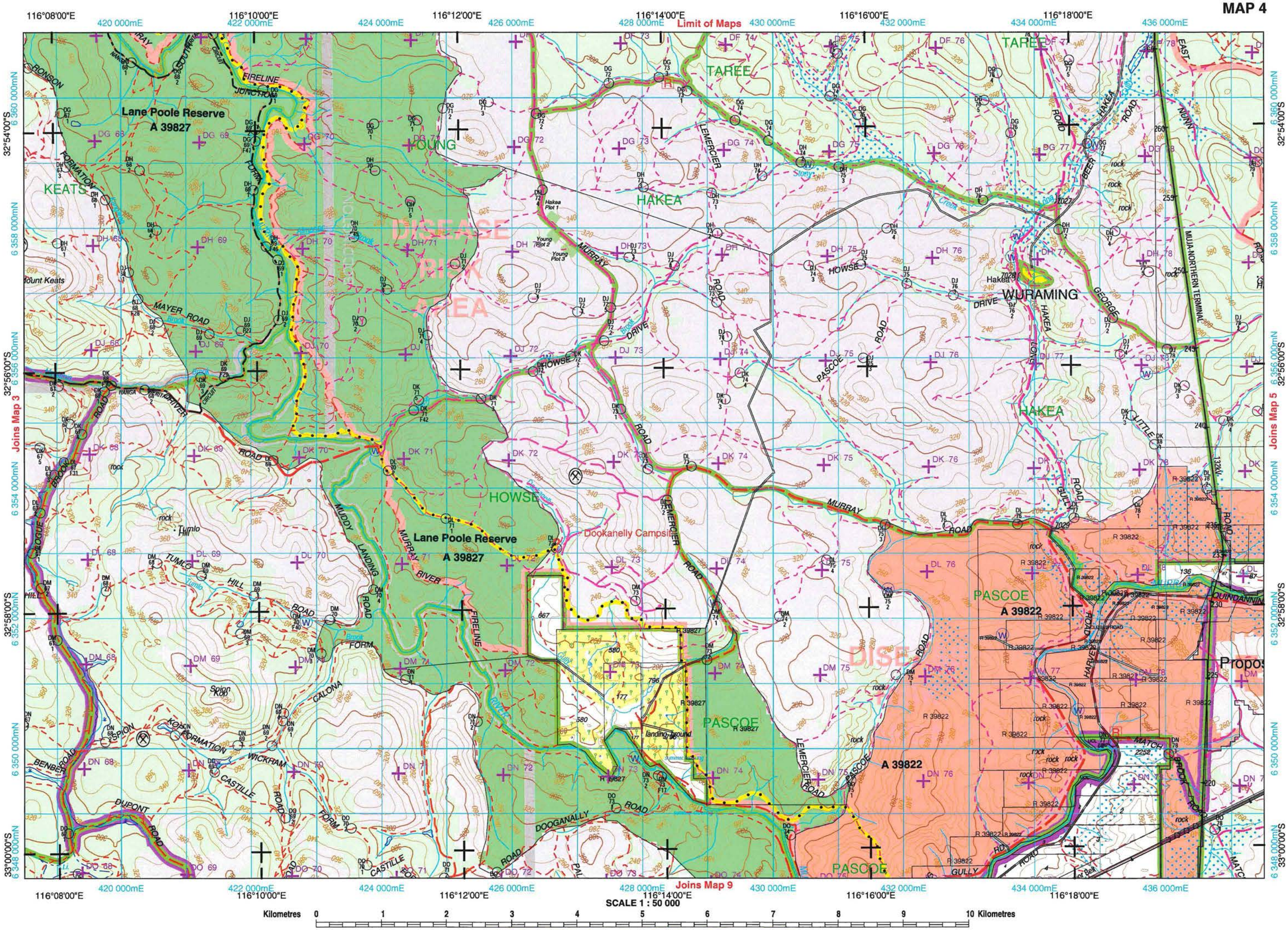
116°08'00"E
116°10'00"E
116°12'00"E
116°14'00"E
116°16'00"E
116°18'00"E
Limit of Maps
420 000mE
422 000mE
424 000mE
426 000mE
428 000mE
430 000mE
432 000mE
434 000mE
436 000mE
32°54'00"S
32°56'00"S
32°58'00"S
33°00'00"S
6 360 000mN
6 358 000mN
6 356 000mN
6 354 000mN
6 352 000mN
6 350 000mN
6 348 000mN
Joins Map 3
Joins Map 5
Joins Map 9
Lane Poole Reserve
A 39827
KEATS
YOUNG
HAKEA
TAREE
WURAMING
HOWSE
PASCOE
A 39822
DISEASE RISK AREA
Dookanelly Campsite
Mount Keats
Tumlo Hill
Spion Kop
Hakea Plot 1
Young Plot 2
Young Plot 3
MUDDY LANDING ROAD
MURRAY ROAD
LEMERCIER ROAD
PASCOE ROAD
HOWSE DRIVE
MUJA-NORTHERN TERMINAL
MUDDY RIVER
FIRELINE
DOOGANALLY ROAD
CASTILLE ROAD
DUPONT ROAD
BENBEN ROAD
MAYER ROAD
HARVEY ROAD
GULLY ROAD
GEORGE DRIVE
LONG DRIVE
LITTLE DRIVE
BEER ROAD
EAST ROAD
R 39822
R 39827
Kilometres 0 1 2 3 4 5 6 7 8 9 10 Kilometres
SCALE 1 : 50 000
COG 2003 / 2004 - Projection: UTM Zone 50 Datum: GDA94

MAP 5

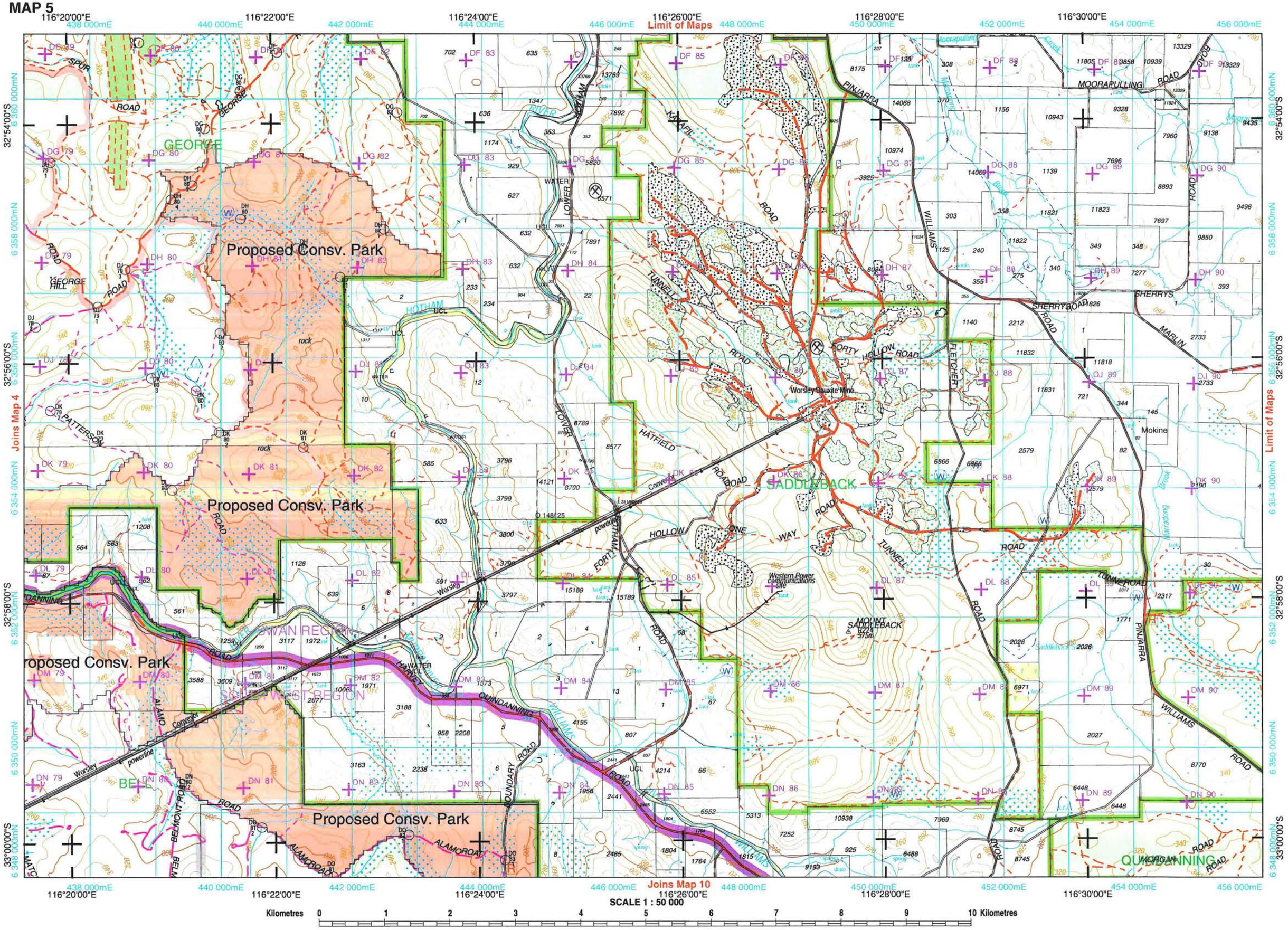
116°20'00"E
116°22'00"E
116°24'00"E
116°26'00"E
116°28'00"E
116°30'00"E
Limit of Maps
Joins Map 4
Joins Map 10
32°54'00"S
32°56'00"S
32°58'00"S
33°00'00"S
Proposed Consv. Park
Proposed Consv. Park
Proposed Consv. Park
Proposed Consv. Park
GEORGE
SADDLEBACK
QUINDANNING
Worsley Bauxite Mine
Western Power Communications Site
MOUNT SADDLEBACK
Mokine
MOORAPULLING ROAD
PINJARRA ROAD
WILLIAMS ROAD
SHERRYS ROAD
MARLIN ROAD
FLETCHER ROAD
TUNNEL ROAD
HATFIELD ROAD
LOWER HOTHAM RIVER
FORTY HOLLOW ROAD
ONE WAY
KAFAIL ROAD
GEORGE HILL ROAD
PATTERSON ROAD
ALAMO ROAD
BELMONT ROAD
BOUNDARY ROAD
ALAMO ROAD
Worsley powerline
Conveyor
Kilometres 0 1 2 3 4 5 6 7 8 9 10 Kilometres
SCALE 1 : 50 000
COG 2003 / 2004 - Projection: UTM Zone 50 Datum: GDA94

SCALE 1 : 50 000

COG 2003 / 2004 - Projection: UTM Zone 50 Datum: GDA94

MAP 7

115°44'00"E 115°46'00"E 115°48'00"E 115°50'00"E 115°52'00"E 115°54'00"E 115°56'00"E

382 000mE 384 000mE 386 000mE 388 000mE 390 000mE 392 000mE 394 000mE 396 000mE 398 000mE 400 000mE

33°00'00"S 33°02'00"S 33°04'00"S 33°06'00"S

6 348 000mN 6 346 000mN 6 344 000mN 6 342 000mN 6 340 000mN 6 338 000mN 6 336 000mN

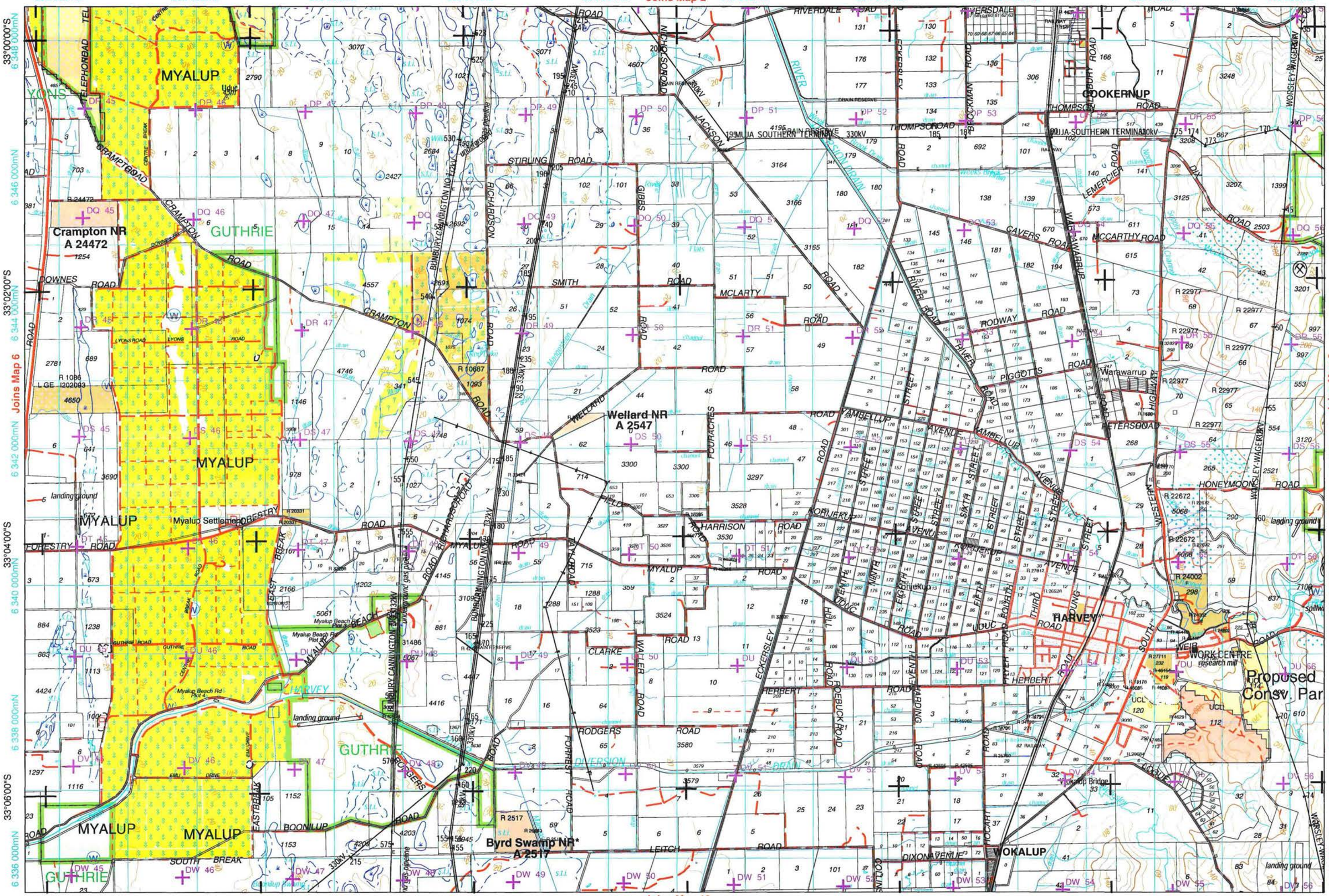

Kilometres 0 1 2 3 4 5 6 7 8 9 10 Kilometres

SCALE 1 : 50 000

COG 2003 / 2004 - Projection: UTM Zone 50 Datum: GDA94

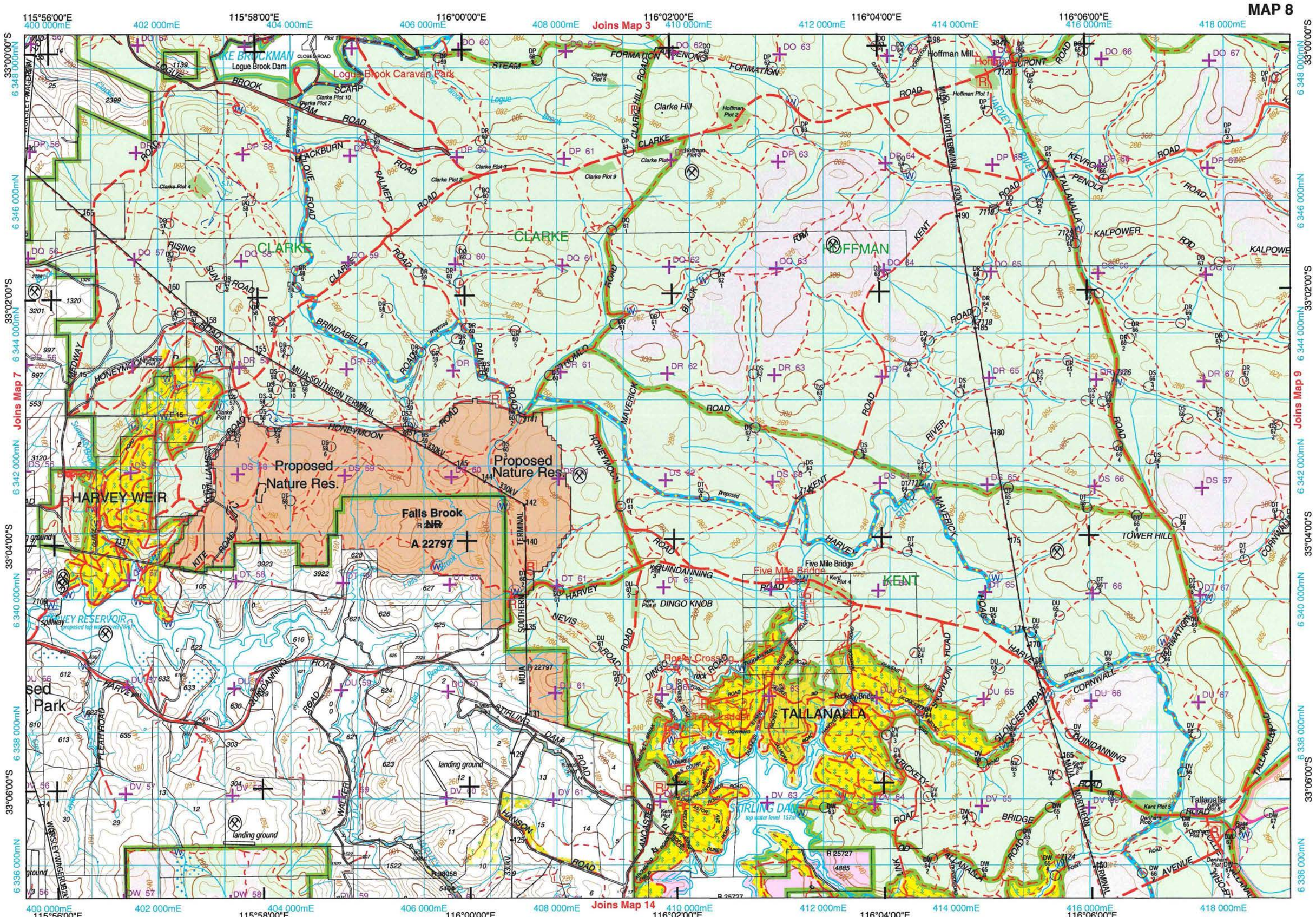
MAP 8
Joins Map 3
Joins Map 7
Joins Map 9
Joins Map 14
115°56'00"E
115°58'00"E
116°00'00"E
116°02'00"E
116°04'00"E
116°06'00"E
33°00'00"S
33°02'00"S
33°04'00"S
33°06'00"S
Logue Brook Dam
Logue Brook Caravan Park
CLARKE
HOFFMAN
KENT
TALLANALLA
HARVEY WEIR
Proposed Nature Res.
Falls Brook NR
A 22797
Clarke Hill
Hoffman Mill
Five Mile Bridge
DINGO KNOB
Rocky Crossing
Rickety Bridge
STIRLING DAM
HARVEY RESERVOIR
Tallanalla
Kilometres 0 1 2 3 4 5 6 7 8 9 10 Kilometres
SCALE 1 : 50 000
COG 2003 / 2004 - Projection: UTM Zone 50 Datum: GDA94

MAP 9

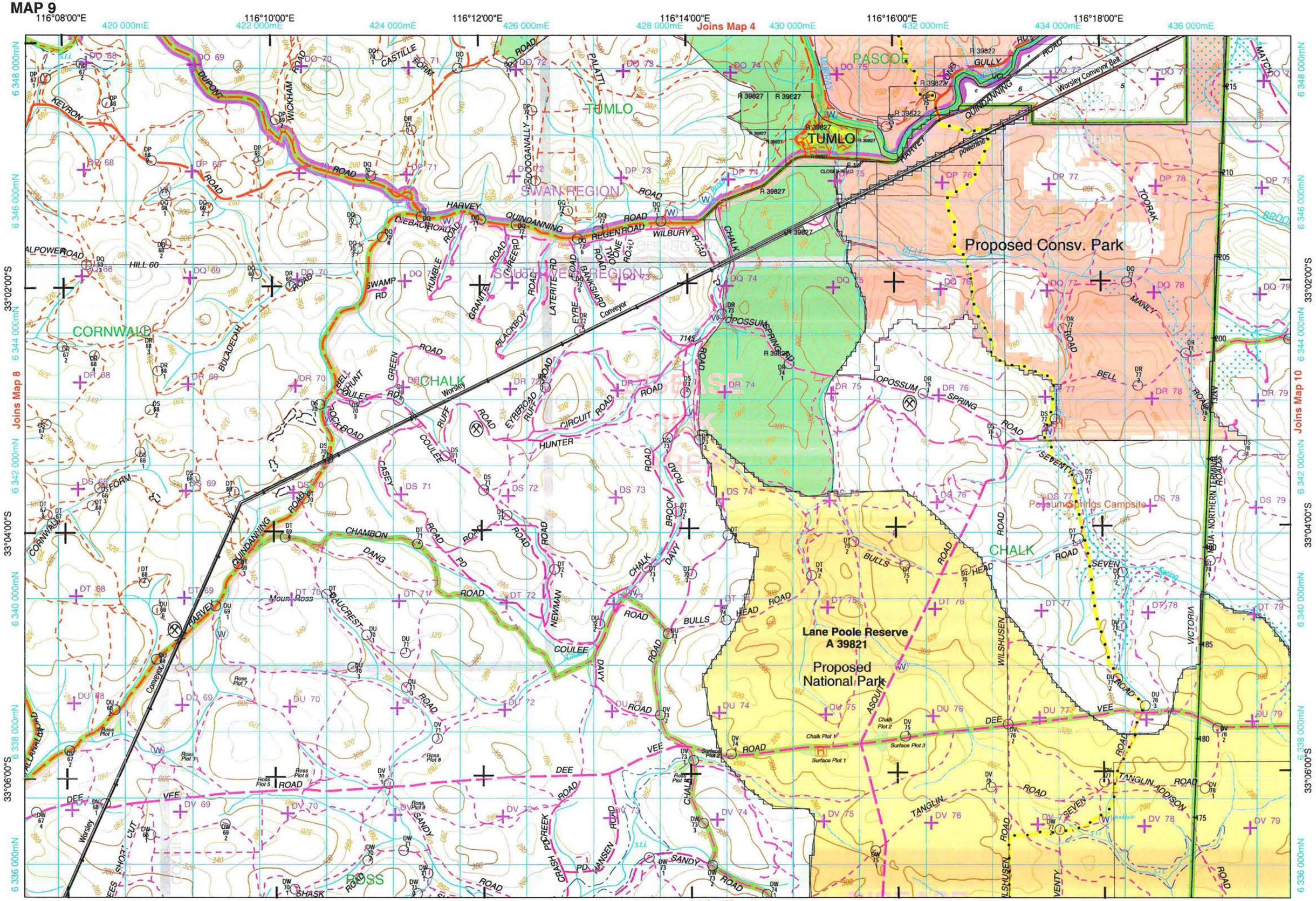
116°08'00"E
116°10'00"E
116°12'00"E
116°14'00"E
116°16'00"E
116°18'00"E
420 000mE
422 000mE
424 000mE
426 000mE
428 000mE
430 000mE
432 000mE
434 000mE
436 000mE
Joins Map 4
Joins Map 8
Joins Map 10
Joins Map 15
33°02'00"S
33°04'00"S
33°06'00"S
6 348 000mN
6 346 000mN
6 344 000mN
6 342 000mN
6 340 000mN
6 338 000mN
6 336 000mN
TUMLO
PASCOE
CORNWALL
CHALK
ROSS
SWAN REGION
SOUTH WEST REGION
Proposed Consv. Park
Lane Poole Reserve
A 39821
Proposed
National Park
Possum Springs Campsite
Mount Ross
Worsley Conveyor Belt
Conveyor
Powerline
DUPONT
KEVRON
WICKHAM
CASTILLE
PALATTI
QUINDANNING
HARVEY
WILBURY
CHALK
OPOSSUM
SPRING
BELL
MANLY
TOORAK
SEVEN
VEE
DEE
TANGLIN
ADDISON
WILSHUSEN
VICTORIA
CHAMBON
DANG
COULEE
DAVY
BULLS
HEAD
ASQUITH
Chalk Plot 1
Chalk Plot 2
Surface Plot 1
Surface Plot 2
Surface Plot 3
Ross Plot 1
Ross Plot 2
Ross Plot 3
Ross Plot 5
Ross Plot 6
Ross Plot 7
Ross Plot 8
Ross Plot 9
Ross Plot 10
SCALE 1 : 50 000
Kilometres 0 1 2 3 4 5 6 7 8 9 10 Kilometres
COG 2003 / 2004 - Projection: UTM Zone 50 Datum: GDA94

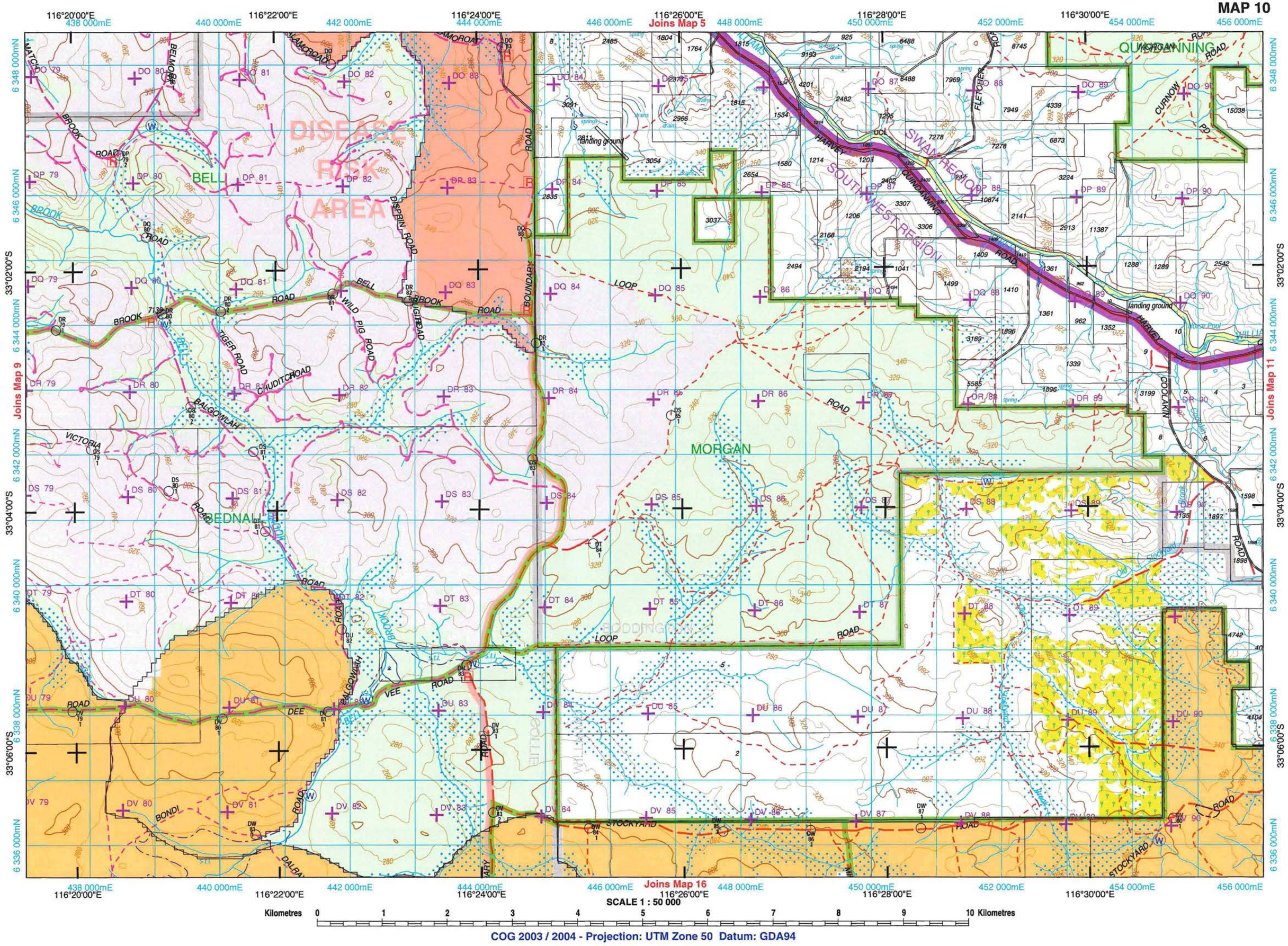
MAP 10
116°20'00"E
438 000mE
116°22'00"E
440 000mE
442 000mE
116°24'00"E
444 000mE
446 000mE
116°26'00"E
448 000mE
450 000mE
116°28'00"E
452 000mE
116°30'00"E
454 000mE
456 000mE
Joins Map 5
Joins Map 9
Joins Map 11
Joins Map 16
6 348 000mN
6 346 000mN
6 344 000mN
6 342 000mN
6 340 000mN
6 338 000mN
6 336 000mN
33°02'00"S
33°04'00"S
33°06'00"S
DISEASE RISK AREA
BELL
BEDNALL
MORGAN
QUINDANNING
SOUTHWEST REGION
SWAMP REGION
BELL BROOK ROAD
DISPRIN ROAD
WILD PIG ROAD
TIGER ROAD
CAUDITCROAD
BALGOWLAH
VICTORIA
DEE
VEE
BONDI
HARVEY
FLETCHER
CURNOW
COOLAKIN
STOCKYARD
LOOP
landing ground
SCALE 1 : 50 000
Kilometres 0 1 2 3 4 5 6 7 8 9 10 Kilometres
COG 2003 / 2004 - Projection: UTM Zone 50 Datum: GDA94

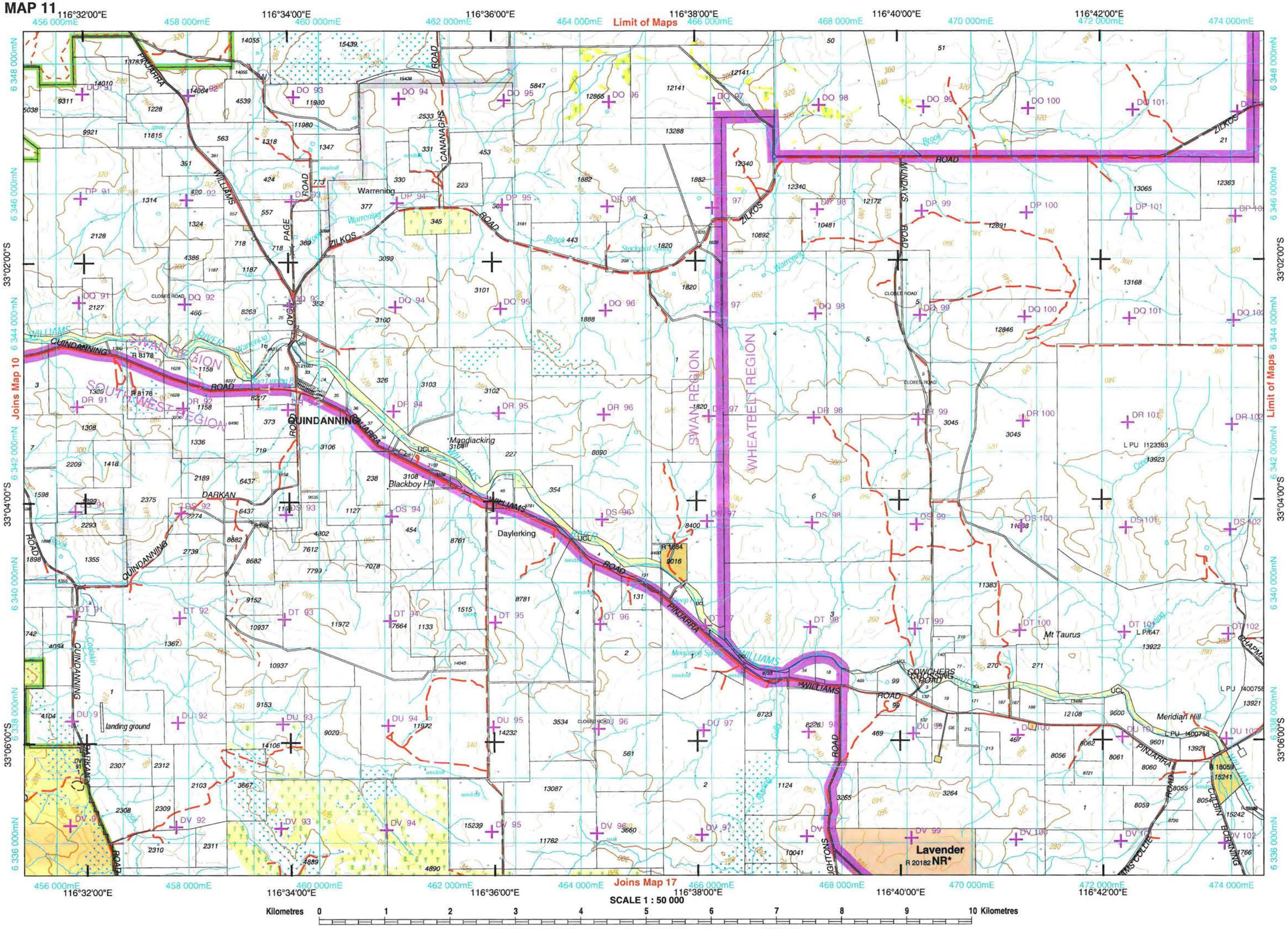
MAP 11
116°32'00"E
116°34'00"E
116°36'00"E
116°38'00"E
116°40'00"E
116°42'00"E
456 000mE
458 000mE
460 000mE
462 000mE
464 000mE
466 000mE
468 000mE
470 000mE
472 000mE
474 000mE
Limit of Maps
Joins Map 10
Joins Map 17
33°02'00"S
33°04'00"S
33°06'00"S
6 348 000mN
6 346 000mN
6 344 000mN
6 342 000mN
6 340 000mN
6 338 000mN
6 336 000mN
Warrening
QUINDANNING
QUINDANNING ROAD
WILLIAMS ROAD
PAGE ROAD
ZILKOS ROAD
CANANAGHS ROAD
MINDAYS ROAD
PINJARRA ROAD
SWAN REGION
WHEATBELT REGION
SOUTH WEST REGION
Maadiacking Hill
Blackboy Hill
Daylerking
DARKAN
Mt Taurus
Meridian Hill
Lavender
R 20182 NR*
landing ground
CLOSED ROAD
COWCHERS CROSSING ROAD
LIGHTON'S ROAD
CULBIN BORNING ROAD
SCALE 1 : 50 000
Kilometres 0 1 2 3 4 5 6 7 8 9 10 Kilometres
COG 2003 / 2004 - Projection: UTM Zone 50 Datum: GDA94

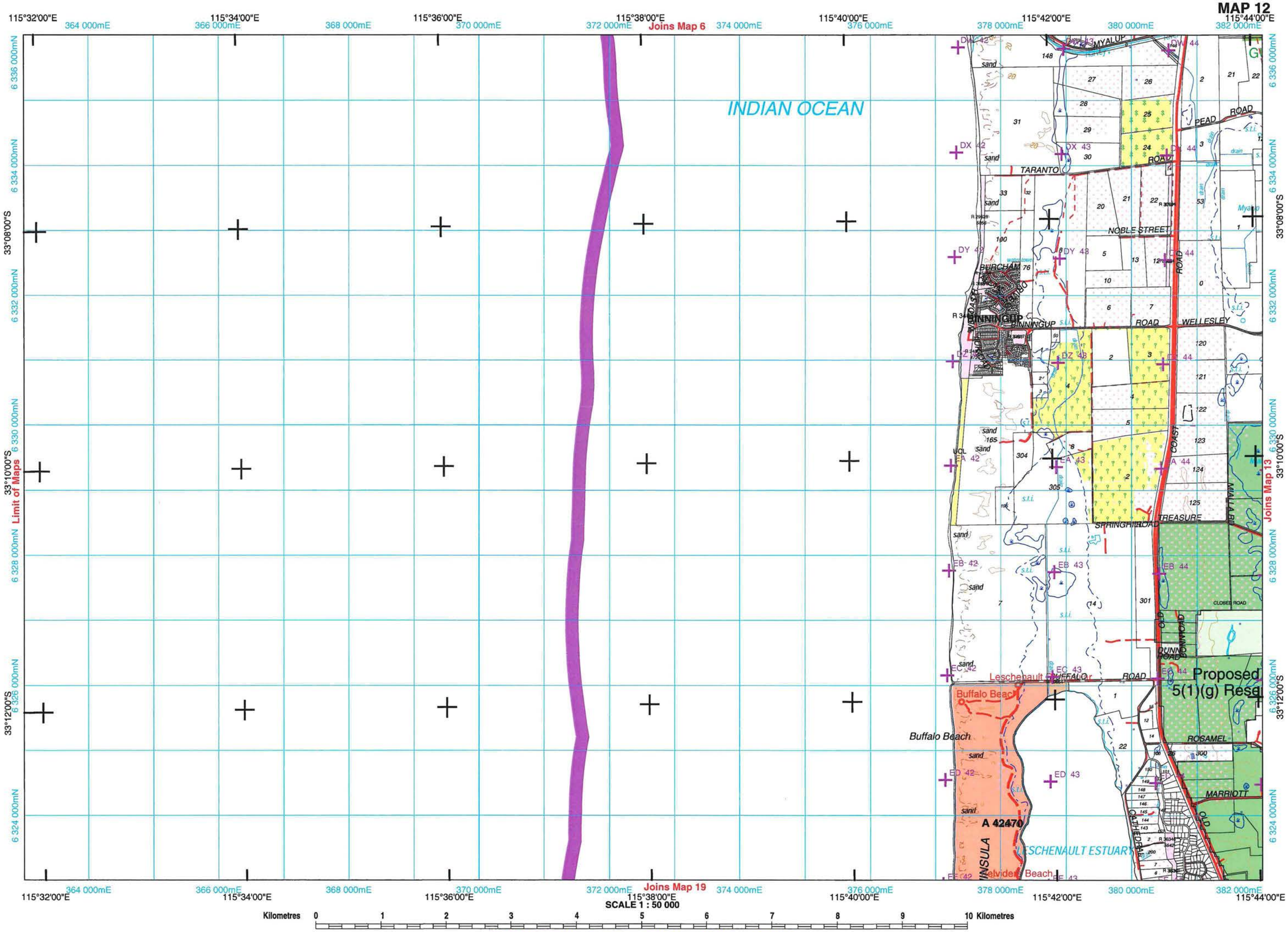
MAP 12
115°32'00"E
115°34'00"E
115°36'00"E
115°38'00"E
115°40'00"E
115°42'00"E
115°44'00"E
364 000mE
366 000mE
368 000mE
370 000mE
372 000mE
374 000mE
376 000mE
378 000mE
380 000mE
382 000mE
Joins Map 6
Joins Map 19
Joins Map 13
Limit of Maps
6 336 000mN
6 334 000mN
6 332 000mN
6 330 000mN
6 328 000mN
6 326 000mN
6 324 000mN
33°08'00"S
33°10'00"S
33°12'00"S
INDIAN OCEAN
MYALUP
TARANTO
NOBLE STREET
BURCHAM
PINNINGUP
WELLESLEY
ROAD
COAST
TREASURE
SPRINGHILL ROAD
CLOSER ROAD
DUNN ROAD
Leschenault
BUFFALO
Buffalo Beach
ROSAMEL
MARRIOTT
A 42470
LESCHENAULT ESTUARY
Belvidere Beach
Proposed
5(1)(g) Reserve
sand
Kilometres
0
1
2
3
4
5
6
7
8
9
10 Kilometres
SCALE 1 : 50 000
COG 2003 / 2004 - Projection: UTM Zone 50 Datum: GDA94

MAP 13

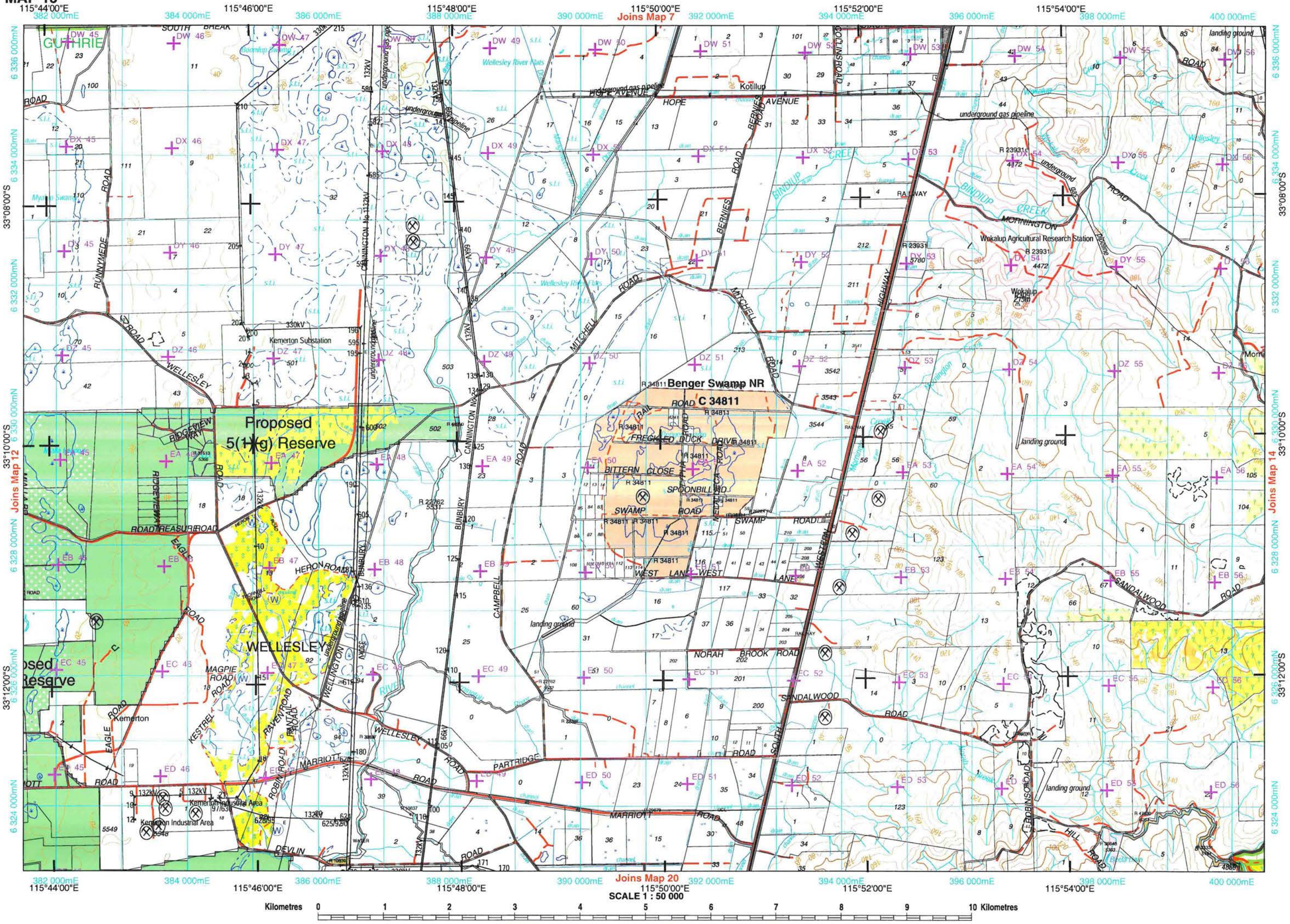
115°44'00"E
115°46'00"E
115°48'00"E
115°50'00"E
115°52'00"E
115°54'00"E
382 000mE
384 000mE
386 000mE
388 000mE
390 000mE
392 000mE
394 000mE
396 000mE
398 000mE
400 000mE
Joins Map 7
Joins Map 12
Joins Map 14
Joins Map 20
33°08'00"S
33°10'00"S
33°12'00"S
6 336 000mN
6 334 000mN
6 332 000mN
6 330 000mN
6 328 000mN
6 326 000mN
6 324 000mN
GUTHRIE
SOUTH BREAK ROAD
Wellesley River Flats
underground gas pipeline
HOPE AVENUE
Kotillup
HOPE
BERRIES ROAD
COLLINS ROAD
RAILWAY
BINDIUP CREEK
MORNINGTON
Wokalup Agricultural Research Station
Wokalup Town
landing ground
RUNNYMEDE ROAD
WELLESLEY ROAD
Kemerton Substation
330kV
132kV
66kV
CANNINGTON No 1132kV
MITCHELL ROAD
HIGHWAY
Benger Swamp NR
C 34811
Proposed 5(1)(g) Reserve
RIDGEVIEW WAY
TREASURE ROAD
EAGLE ROAD
HERON ROAD
BUNBURY
CAMPBELL
FRECKLED DUCK DRIVE
BITTERN CLOSE
SPOONBILL RD
SWAMP ROAD
WEST LANE
WESTERN
WELLESLEY
WELLINGTON
MAGPIE ROAD
KESTREL
RAVEN ROAD
ROBINSON ROAD
MARRIOTT ROAD
Kemerton Industrial Area
DEVLIN ROAD
NORAH BROOK ROAD
SANDALWOOD ROAD
PARTRIDGE ROAD
SOUTH
ROBINSON ROAD
HILL ROAD
Kilometres 0 1 2 3 4 5 6 7 8 9 10 Kilometres
SCALE 1 : 50 000
COG 2003 / 2004 - Projection: UTM Zone 50 Datum: GDA94

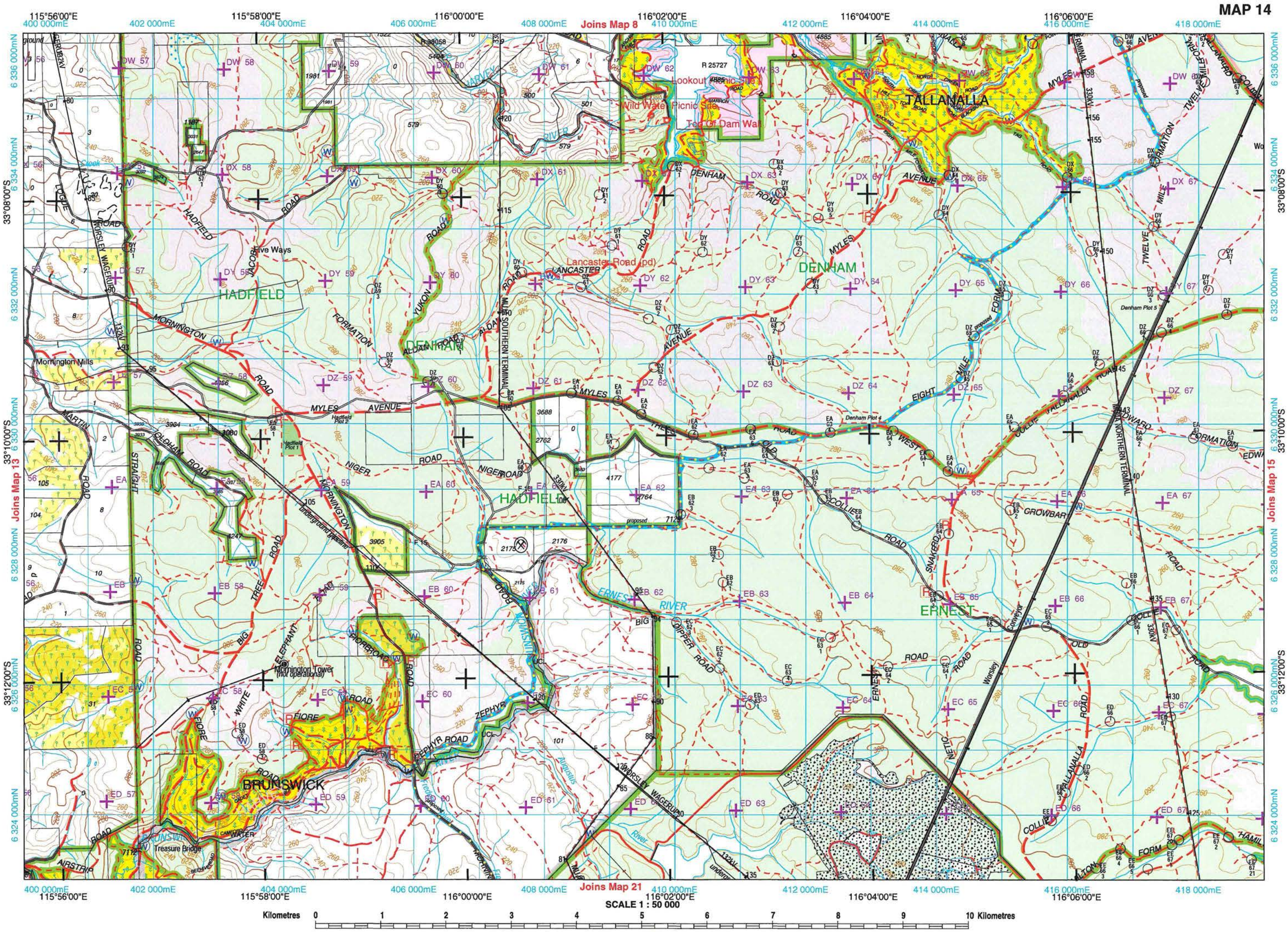
MAP 14
Joins Map 8
Joins Map 13
Joins Map 15
Joins Map 21
115°56'00"E
115°58'00"E
116°00'00"E
116°02'00"E
116°04'00"E
116°06'00"E
33°08'00"S
33°10'00"S
33°12'00"S
TALLANALLA
DENHAM
HADFIELD
ERNEST
BRUNSWICK
Lookout Picnic Site
Wild Water Picnic Site
Top Of Dam Wall
Lancaster Road (pd)
Five Ways
Mornington Mills
Mornington Tower (not operational)
Treasure Bridge
Denham Plot 4
Denham Plot 5
Hadfield Plot 1
Hadfield Plot 2
MYLES AVENUE
EIGHT MILE
TWELVE MILE
MORNINGTON ROAD
NIGER ROAD
ZEPHYR ROAD
COLLIE ROAD
CROWBAR ROAD
SNAKEBOX ROAD
WORSLEY WAGERUP
Worsley
Conveyor
Underground pipeline
330kV
132kV
Kilometres 0 1 2 3 4 5 6 7 8 9 10 Kilometres
SCALE 1 : 50 000
COG 2003 / 2004 - Projection: UTM Zone 50 Datum: GDA94

MAP 15

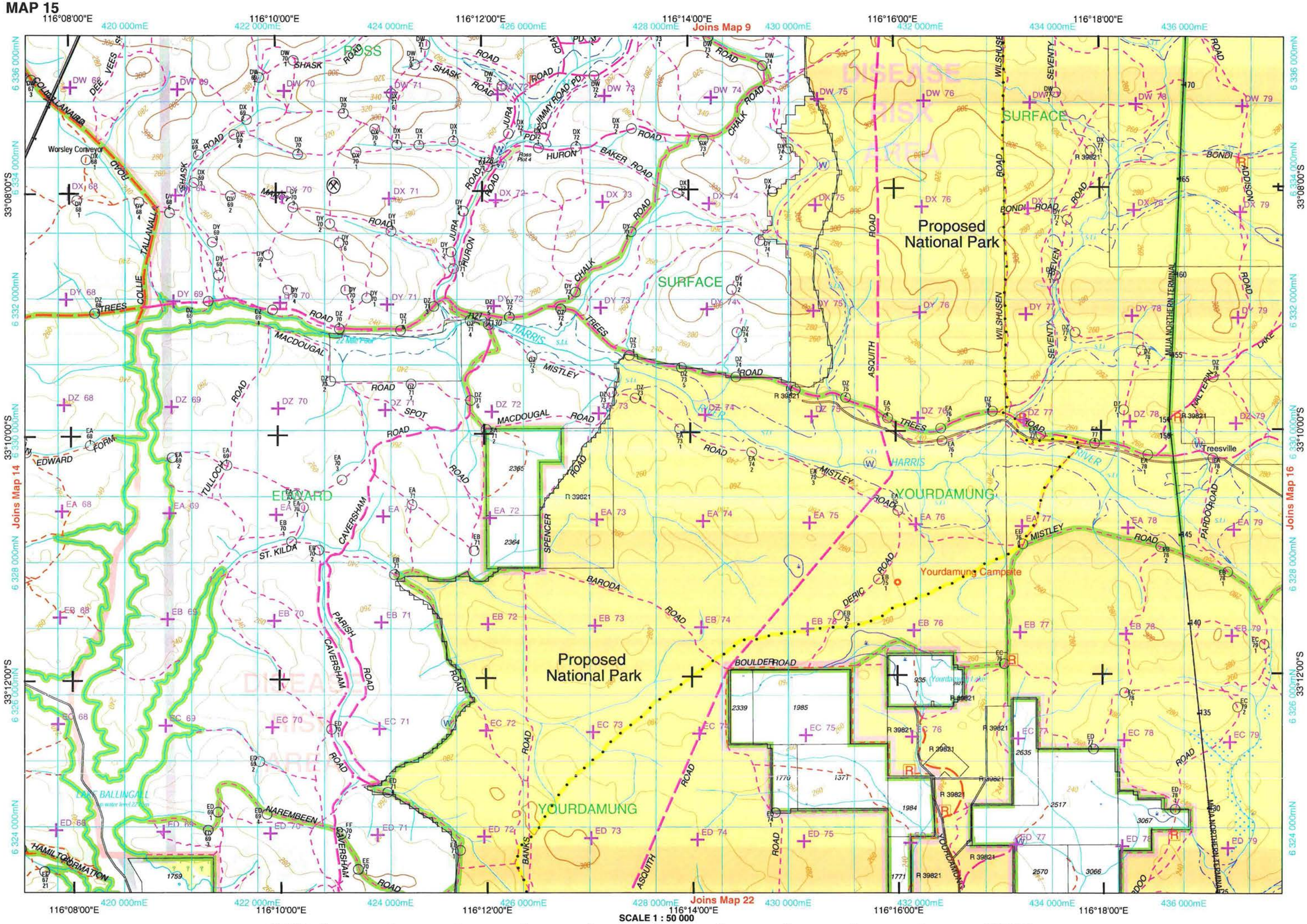

COG 2003 / 2004 - Projection: UTM Zone 50 Datum: GDA94

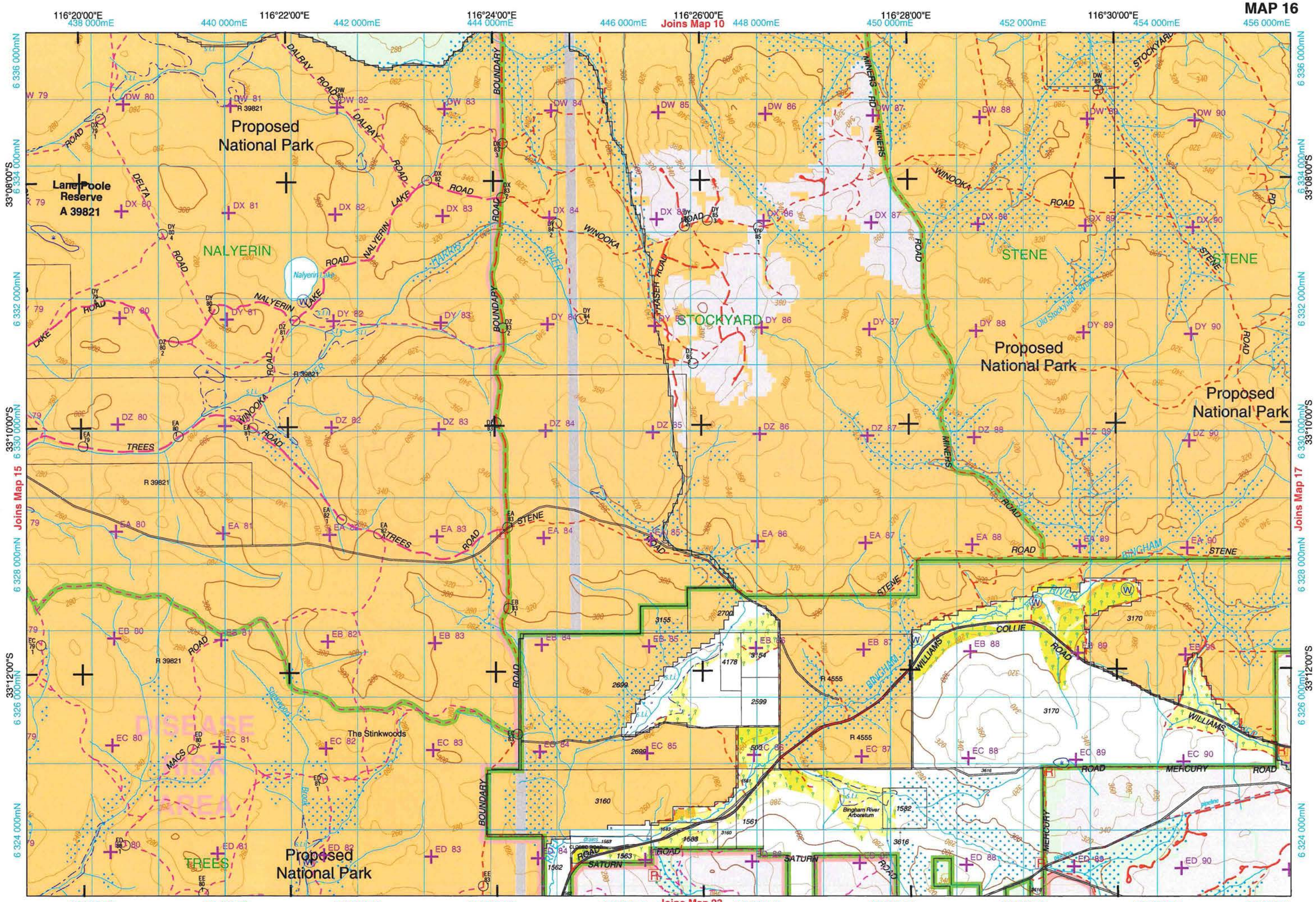
MAP 16
116°20'00"E
438 000mE
440 000mE
116°22'00"E
442 000mE
116°24'00"E
444 000mE
446 000mE
Joins Map 10
116°26'00"E
448 000mE
450 000mE
116°28'00"E
452 000mE
116°30'00"E
454 000mE
456 000mE
6 336 000mN
6 334 000mN
6 332 000mN
6 330 000mN
6 328 000mN
6 326 000mN
6 324 000mN
33°08'00"S
33°10'00"S
33°12'00"S
Joins Map 15
Joins Map 17
Joins Map 23
Proposed National Park
Lane Poole Reserve A 39821
NALYERIN
Nalyerin Lake
STOCKYARD
STENE
TREES
The Stinkwoods
DISEASE RISK AREA
Bingham River Arboretum
DALRAY ROAD
DELTA ROAD
NALYERIN LAKE ROAD
WINOOKA ROAD
BOUNDARY ROAD
FRASER ROAD
MINERS RD
STOCKYARD ROAD
STENE ROAD
BINGHAM RIVER
WILLIAMS ROAD
COLLIE ROAD
MERCURY ROAD
SATURN ROAD
MACS ROAD
R 39821
R 4555
Kilometres 0 1 2 3 4 5 6 7 8 9 10 Kilometres
SCALE 1 : 50 000
COG 2003 / 2004 - Projection: UTM Zone 50 Datum: GDA94

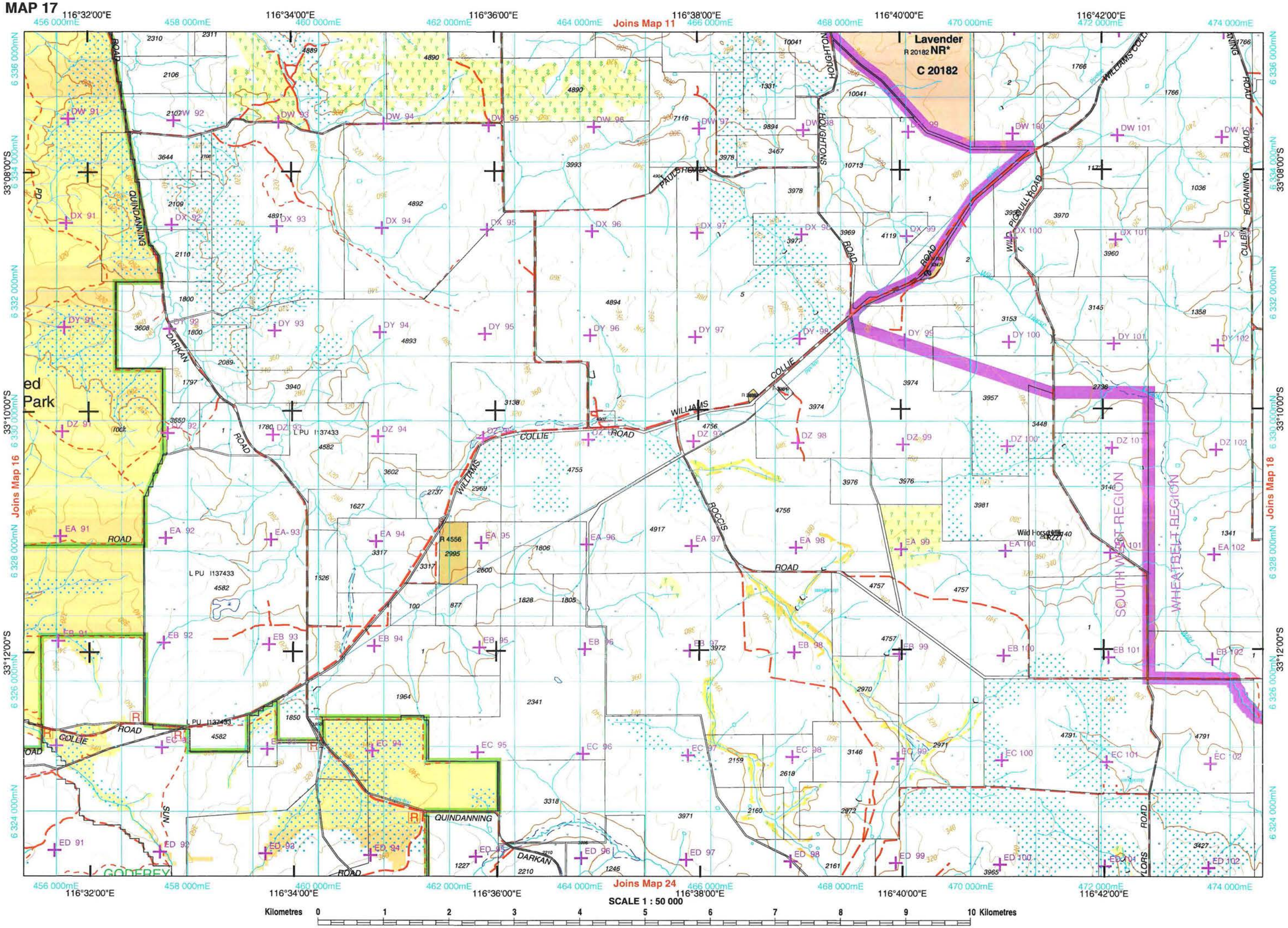
MAP 17
116°32'00"E
116°34'00"E
116°36'00"E
116°38'00"E
116°40'00"E
116°42'00"E
Joins Map 11
Joins Map 16
Joins Map 18
Joins Map 24
33°08'00"S
33°10'00"S
33°12'00"S
Lavender
R 20182 NR*
C 20182
QUINDANNING ROAD
DARKAN ROAD
COLLIE ROAD
WILLIAMS ROAD
HOUGHTONS ROAD
PAUL STOWE
WILLIAMS COLL
WILD PIG GULL ROAD
BORANING ROAD
CULBIN ROAD
ROCCIS ROAD
SOUTH WEST REGION
WHEATBELT REGION
Wild Horse Hill
L PU I137433
R 4556
GODFREY
Kilometres 0 1 2 3 4 5 6 7 8 9 10 Kilometres
SCALE 1 : 50 000
COG 2003 / 2004 - Projection: UTM Zone 50 Datum: GDA94

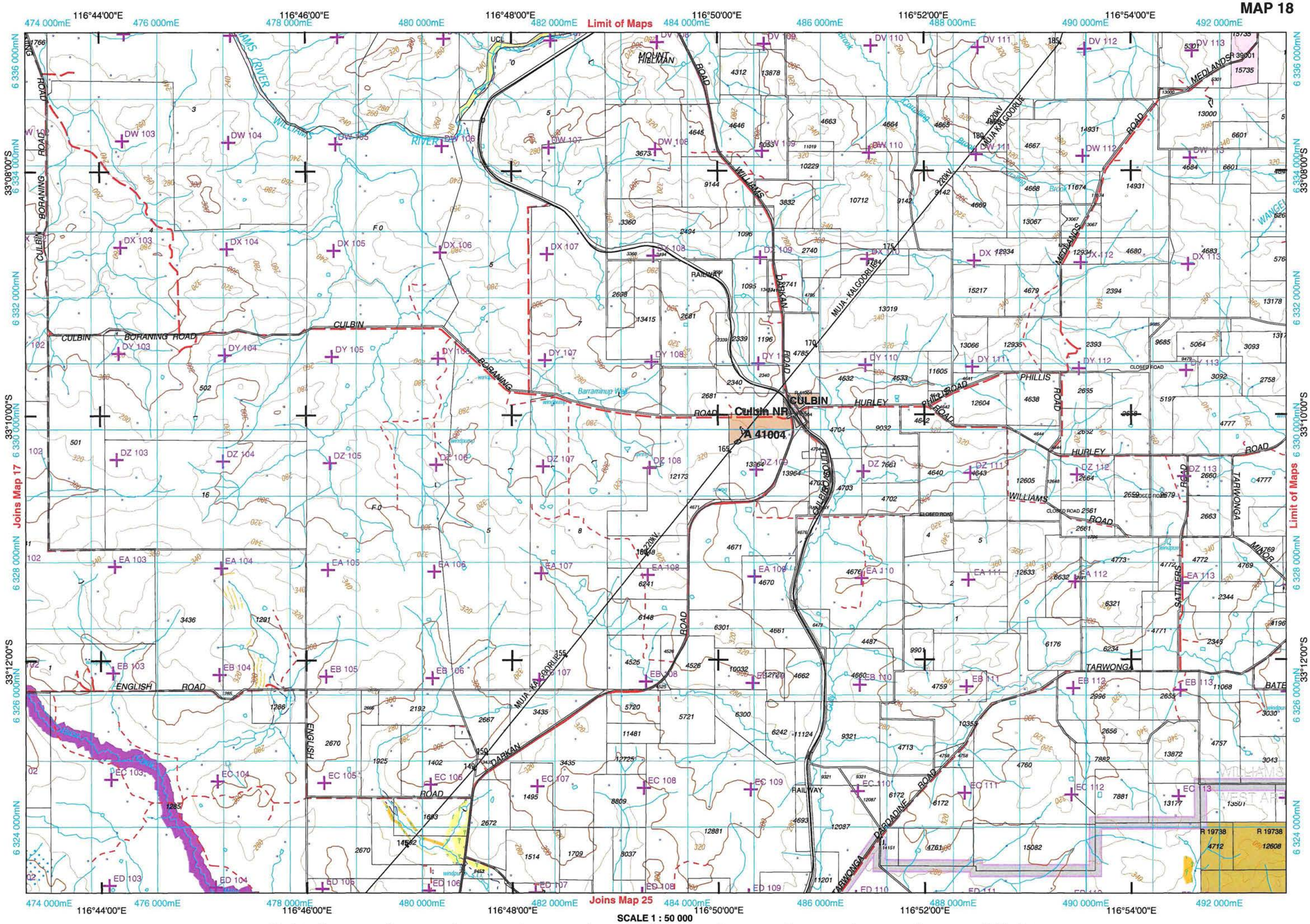

COG 2003 / 2004 - Projection: UTM Zone 50 Datum: GDA94

MAP 19

115°32'00"E 364 000mE | 115°34'00"E 366 000mE | 115°36'00"E 368 000mE | 115°38'00"E 370 000mE | 115°40'00"E 372 000mE | 115°42'00"E 374 000mE | 378 000mE | 380 000mE | 382 000mE

Joins Map 12

33°14'00"S 6 322 000mN
33°16'00"S 6 320 000mN
33°18'00"S 6 318 000mN
33°20'00"S 6 316 000mN
6 314 000mN
6 312 000mN

Limit of Maps

Joins Map 20

Belvidere Beach
Belvidere Picnic Site
Belvidere Camping Area
Proposed Consv. Park
Proposed Consv. Park
LESCHENAULT ESTUARY
Tuart Grove
LESCHENAULT PENINSULA
A 42470
UCL
6000
INDIAN OCEAN
KOOMBANA BAY
Casuarina Point
Point Macleod
Point Mornington
Turkey Point
Pelican Point
Point Bunbury
The Cut
Bar Island
Inner Harbour
Leschenault Inlet
Back Beach
Boulters Heights
BUNBURY
Rathmines
East Bunbury
power station
132kV
963
AUSTRALIND
AUSTRALIND BYPASS
golf course
Clifton Park
Collie Bridge
Eaton
EATON
Alexander Heights
Vittoria Bay
OLD COAST ROAD
PARIS ROAD
BARNES ROAD
HANDS AVE
SPINNAKER DRIVE
CAPE HILDEBRAND
EK 40
EK 41
EK 43
EK 44
EL 39
EL 40
EL 42
EM 38
EM 40
EM 41
EM 44
EE 42
EE 43
EF 43
EG 42
EG 43
EH 43
EJ 43
EJ 44

Joins Map 26

115°32'00"E | 115°34'00"E | 115°36'00"E | 115°38'00"E | 115°40'00"E | 115°42'00"E

SCALE 1 : 50 000

Kilometres 0 1 2 3 4 5 6 7 8 9 10 Kilometres

COG 2003 / 2004 - Projection: UTM Zone 50 Datum: GDA94

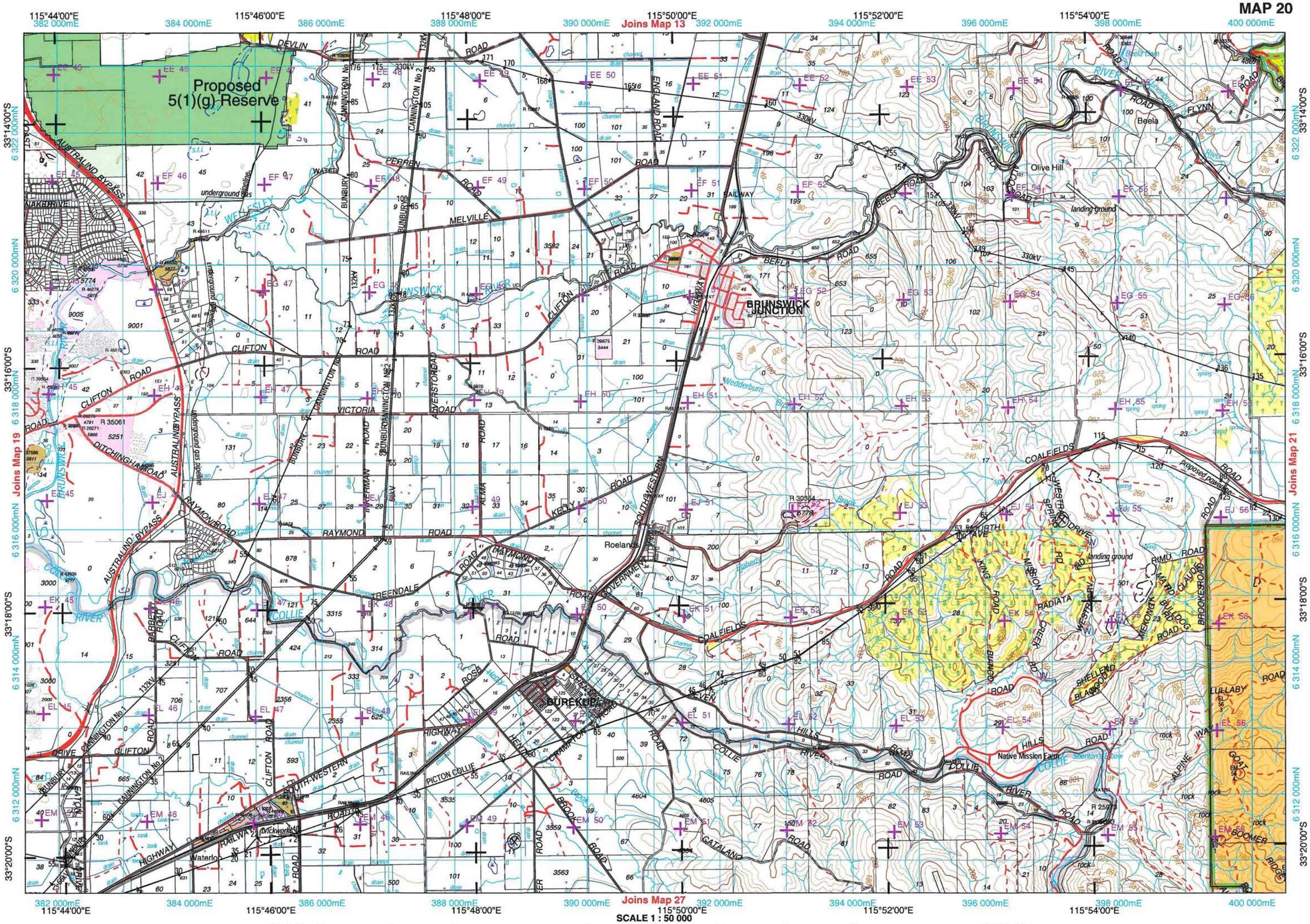
115°44'00"E
382 000mE
384 000mE
115°46'00"E
386 000mE
388 000mE
115°48'00"E
390 000mE
Joins Map 13
115°50'00"E
392 000mE
394 000mE
115°52'00"E
396 000mE
115°54'00"E
398 000mE
400 000mE
33°14'00"S
6 322 000mN
33°16'00"S
6 320 000mN
6 318 000mN
33°18'00"S
6 316 000mN
6 314 000mN
33°20'00"S
6 312 000mN
Joins Map 19
Joins Map 21
Joins Map 27
Proposed 5(1)(g) Reserve
AUSTRALIND BYPASS
DEVLIN
PERREN ROAD
MELVILLE ROAD
WESLEY
BUNBURY
CANNINGTON No 1
CANNINGTON No 2
ENGLAND ROAD
BRUNSWICK
CLIFTON ROAD
VICTORIA ROAD
AVERSTOR ROAD
DITCHINGHAM ROAD
RAYMOND ROAD
KELLY ROAD
SOUTH WESTERN RAILWAY
GOVERNMENT ROAD
TREENDALE
COLLIE RIVER
PICTON COLLIE
BEELA ROAD
BRUNSWICK JUNCTION
Roelands
BUREKUP
Waterloo
Brickworks
Olive Hill
Beela
landing ground
COALFIELDS
RADIATA
Native Mission Farm
underground gas pipeline
Proposed powerline
330kV
132kV
SCALE 1 : 50 000
Kilometres 0 1 2 3 4 5 6 7 8 9 10 Kilometres
COG 2003 / 2004 - Projection: UTM Zone 50 Datum: GDA94

MAP 21

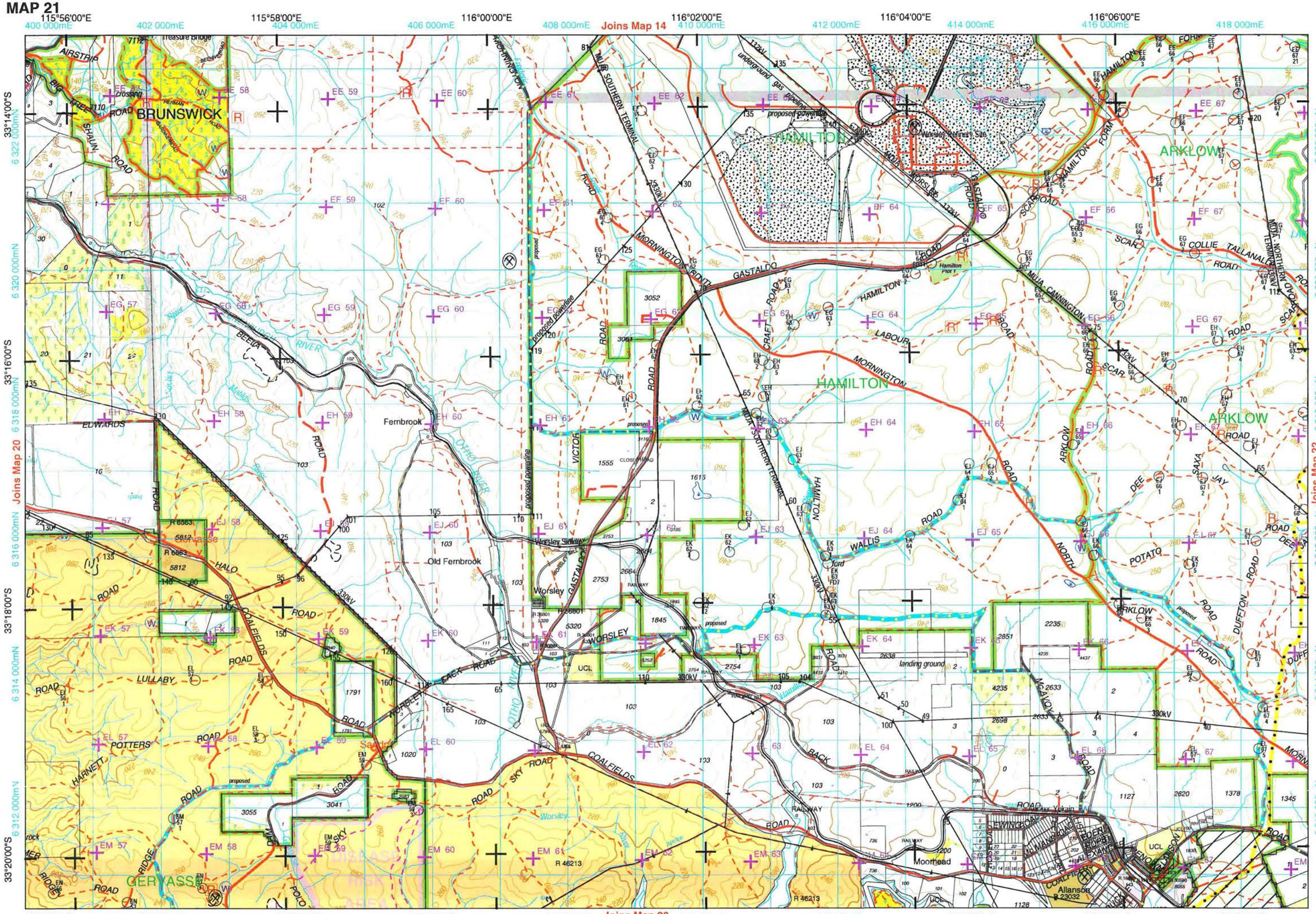
115°56'00"E
115°58'00"E
116°00'00"E
116°02'00"E
116°04'00"E
116°06'00"E
400 000mE
402 000mE
404 000mE
406 000mE
408 000mE
410 000mE
412 000mE
414 000mE
416 000mE
418 000mE
Joins Map 14
Joins Map 20
Joins Map 22
Joins Map 28
33°14'00"S
33°16'00"S
33°18'00"S
33°20'00"S
6 322 000mN
6 320 000mN
6 318 000mN
6 316 000mN
6 314 000mN
6 312 000mN
BRUNSWICK
HAMILTON
ARKLOW
Fernbrook
Old Fernbrook
Worsley
Moorhead
Allansor
GERYASSE
MORNINGTON
GASTALDO
WORSLEY
COALFIELDS
HALO ROAD
LULLABY ROAD
POTTERS ROAD
HARNETT RIDGE ROAD
SKY ROAD
BACK ROAD
WALLIS ROAD
NORTH ROAD
POTATO ROAD
DUFFTON ROAD
McALLOY ROAD
MUJA CANNINGTON ROAD
MUJA SOUTHERN TERMINAL
MUJA NORTHERN TERMINAL
HAMILTON ROAD
LABOUR ROAD
CRAFT ROAD
VICTOR ROAD
BEETA ROAD
EDWARDS ROAD
SHAUN ROAD
BIG TREE ROAD
AIRSTRIP
Treasure Bridge
Worsley Refinery Site
proposed powerline
underground gas pipeline
330kV
132kV
landing ground
Hamilton Port
Yukain
Kilometres 0 1 2 3 4 5 6 7 8 9 10 Kilometres
SCALE 1 : 50 000
COG 2003 / 2004 - Projection: UTM Zone 50 Datum: GDA94

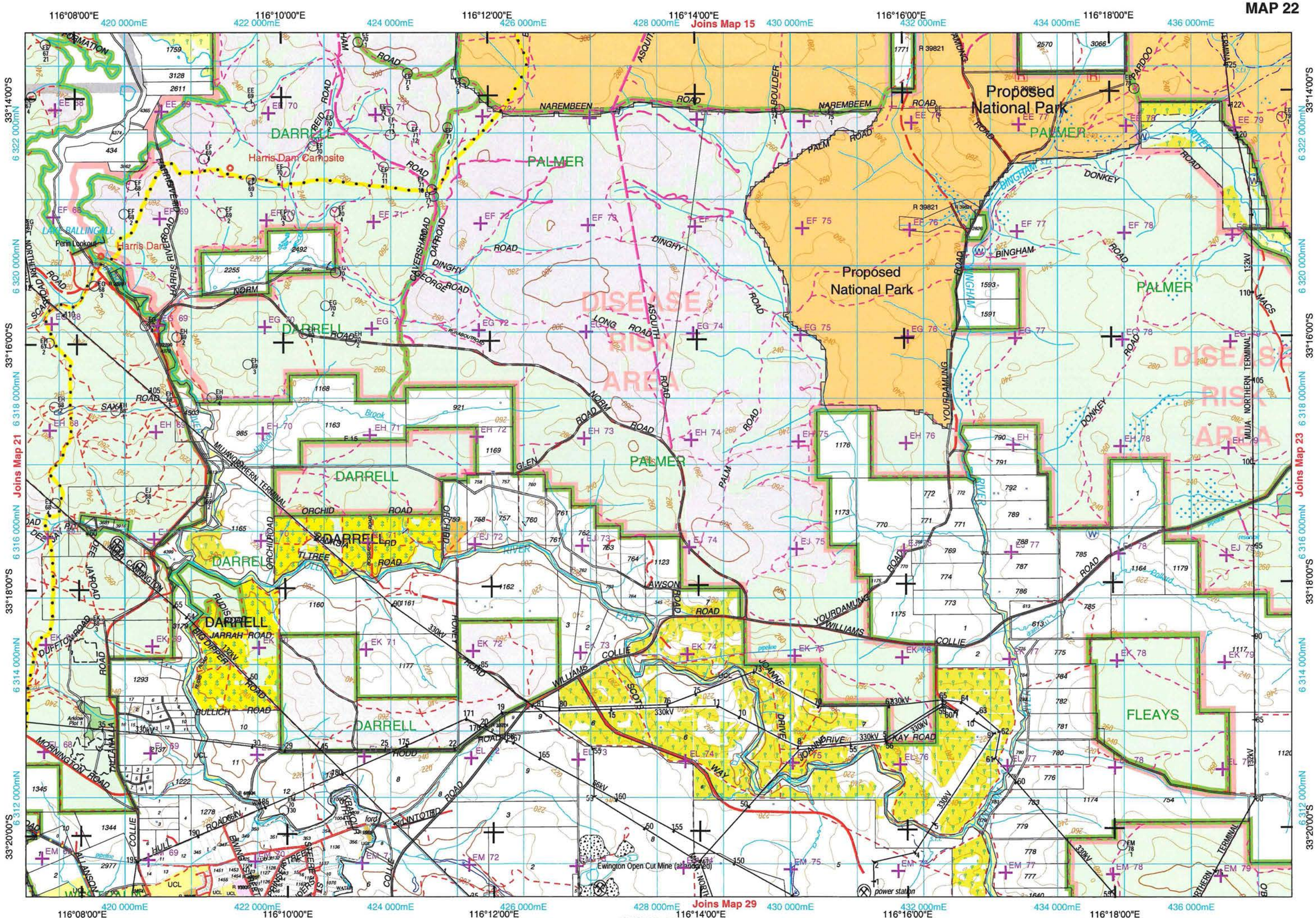
116°08'00"E
420 000mE
116°10'00"E
422 000mE
424 000mE
116°12'00"E
426 000mE
116°14'00"E
428 000mE
Joins Map 15
430 000mE
116°16'00"E
432 000mE
434 000mE
116°18'00"E
436 000mE
33°14'00"S
33°16'00"S
33°18'00"S
33°20'00"S
6 322 000mN
6 320 000mN
6 318 000mN
6 316 000mN
6 314 000mN
6 312 000mN
Joins Map 21
Joins Map 23
Joins Map 29
Proposed National Park
Proposed National Park
DISEASE RISK AREA
DISEASE RISK AREA
PALMER
DARRELL
FLEAYS
Harris Dam Campsite
Harris Dam
LAKE BALLINGUP
Penn Lookout
NARREMBEEN ROAD
DINGHY ROAD
ASQUITH ROAD
BOULDER ROAD
PALM ROAD
DONKEY ROAD
BINGHAM ROAD
YOURDAMUNG ROAD
WILLIAMS ROAD
COLLIE
JOANNE DRIVE
KAY ROAD
ORCHID ROAD
JARRAH ROAD
BULLICH ROAD
MORNINGTON ROAD
HOND ROAD
LAWSON ROAD
GLEN ROAD
NORM ROAD
LONG ROAD
HARRIS RIVER ROAD
MUJA NORTHERN TERMINAL
330kV
132kV
66kV
Ewington Open Cut Mine (abandoned)
power station
SCALE 1 : 50 000
Kilometres 0 1 2 3 4 5 6 7 8 9 10 Kilometres
COG 2003 / 2004 - Projection: UTM Zone 50 Datum: GDA94

MAP 23

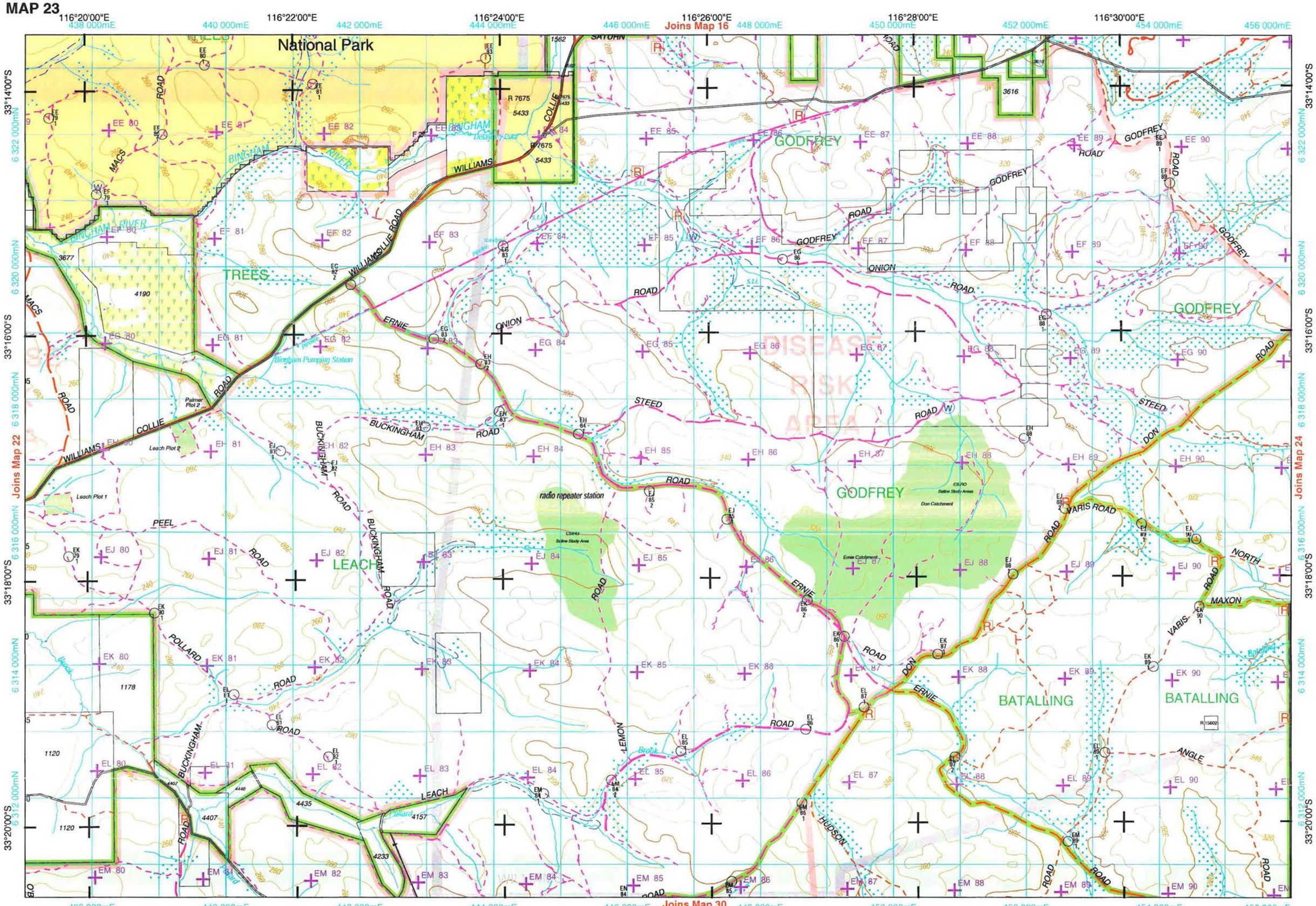

COG 2003 / 2004 - Projection: UTM Zone 50 Datum: GDA94

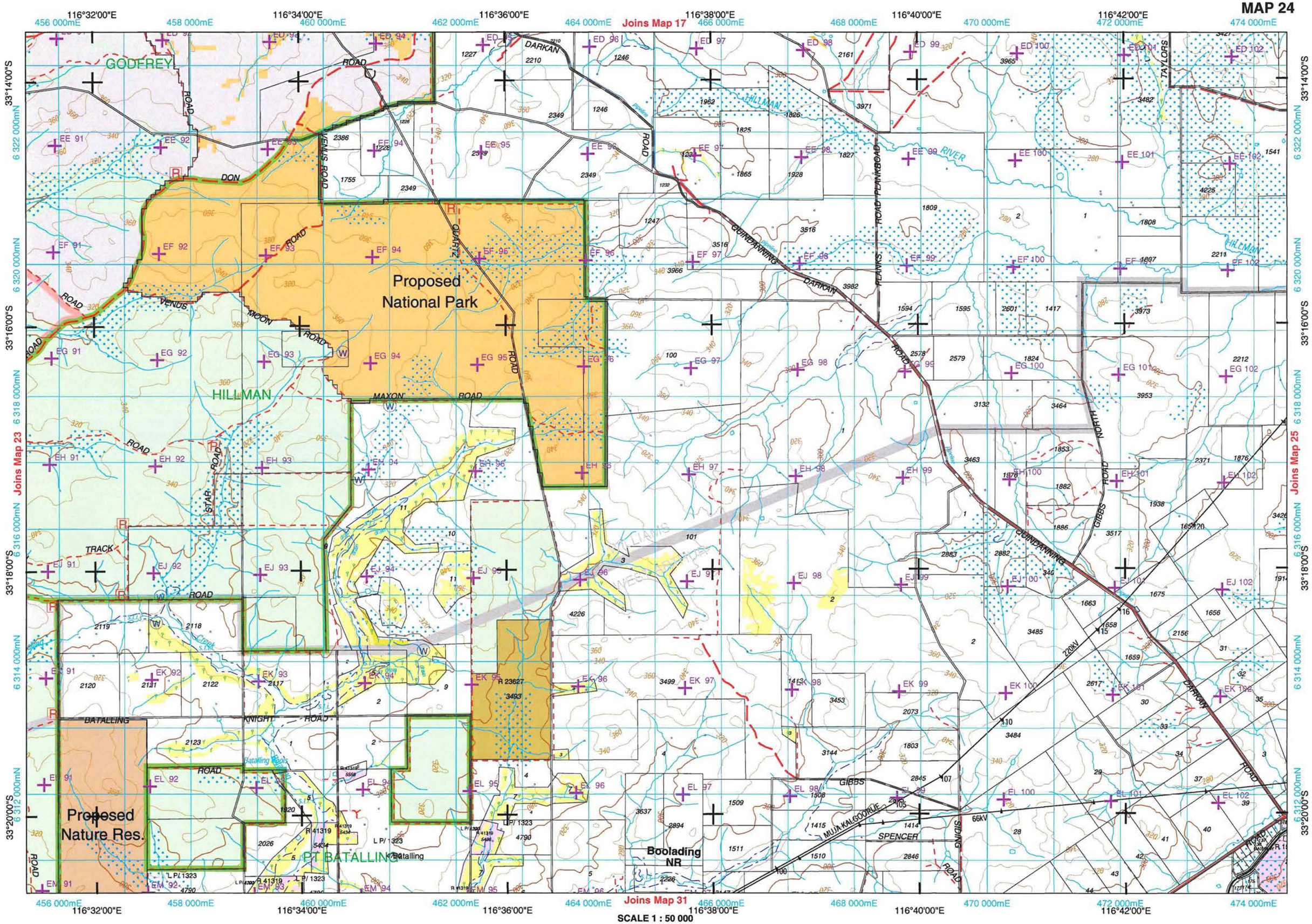
MAP 24
116°32'00"E
116°34'00"E
116°36'00"E
116°38'00"E
116°40'00"E
116°42'00"E
456 000mE
458 000mE
460 000mE
462 000mE
464 000mE
466 000mE
468 000mE
470 000mE
472 000mE
474 000mE
Joins Map 17
Joins Map 23
Joins Map 25
Joins Map 31
33°14'00"S
33°16'00"S
33°18'00"S
33°20'00"S
6 322 000mN
6 320 000mN
6 318 000mN
6 316 000mN
6 314 000mN
6 312 000mN
GODFREY
HILLMAN
Proposed National Park
Proposed Nature Res.
PT BATALLING
Boolading NR
DARKAN
QUINDANNING
ROAD
DON
VENUS
MOON
QUARTZ
MAXON
STAR
TRACK
BATALLING
KNIGHT
PLANKS
HILLMAN
RIVER
TAYLORS
NORTH
GIBBS
SPENCER
MUJA KALGOORLIE
220kV
66kV
SCALE 1 : 50 000
Kilometres 0 1 2 3 4 5 6 7 8 9 10 Kilometres
COG 2003 / 2004 - Projection: UTM Zone 50 Datum: GDA94

MAP 25

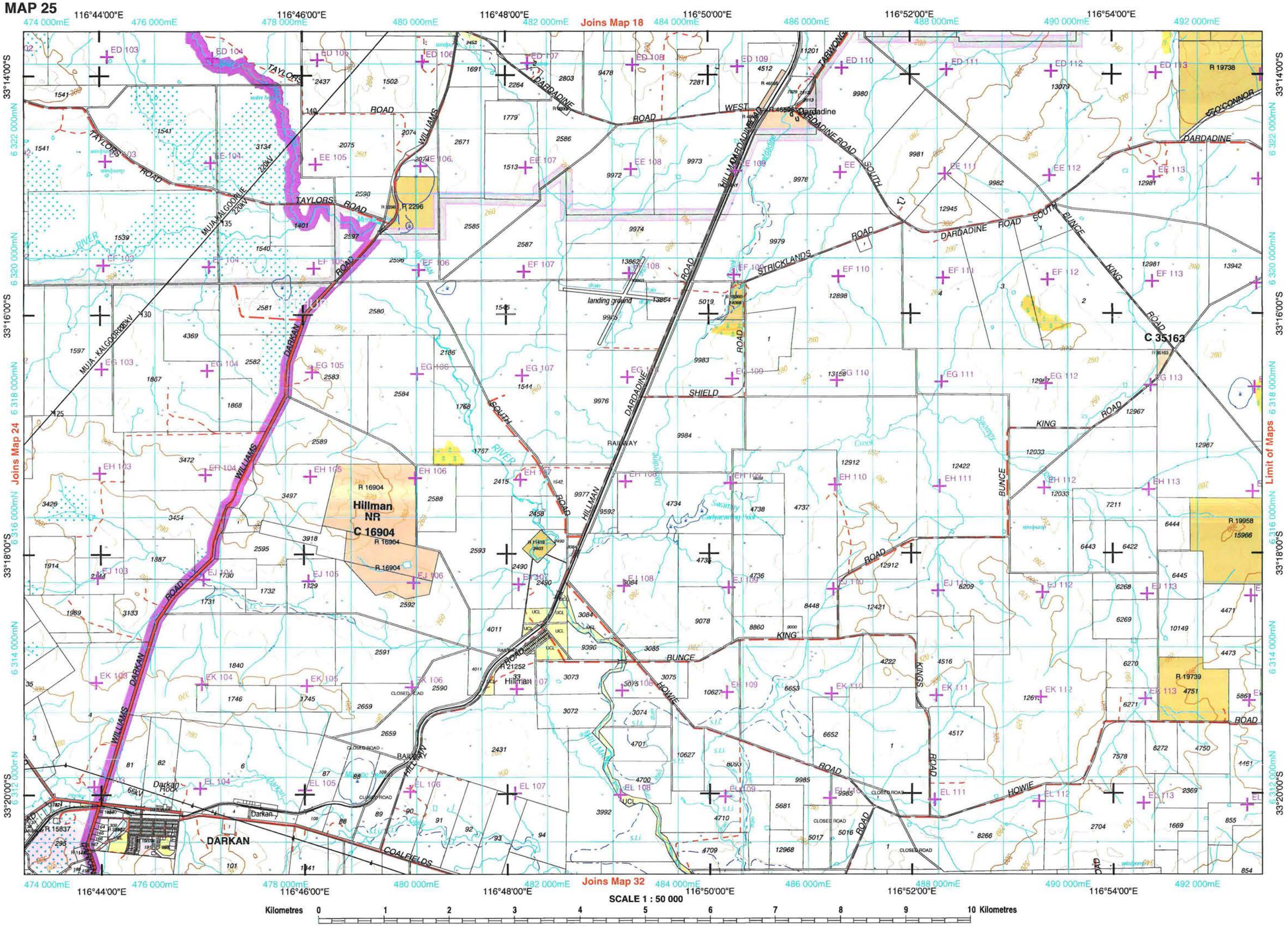

SCALE 1 : 50 000

Kilometres 0 1 2 3 4 5 6 7 8 9 10 Kilometres

COG 2003 / 2004 - Projection: UTM Zone 50 Datum: GDA94

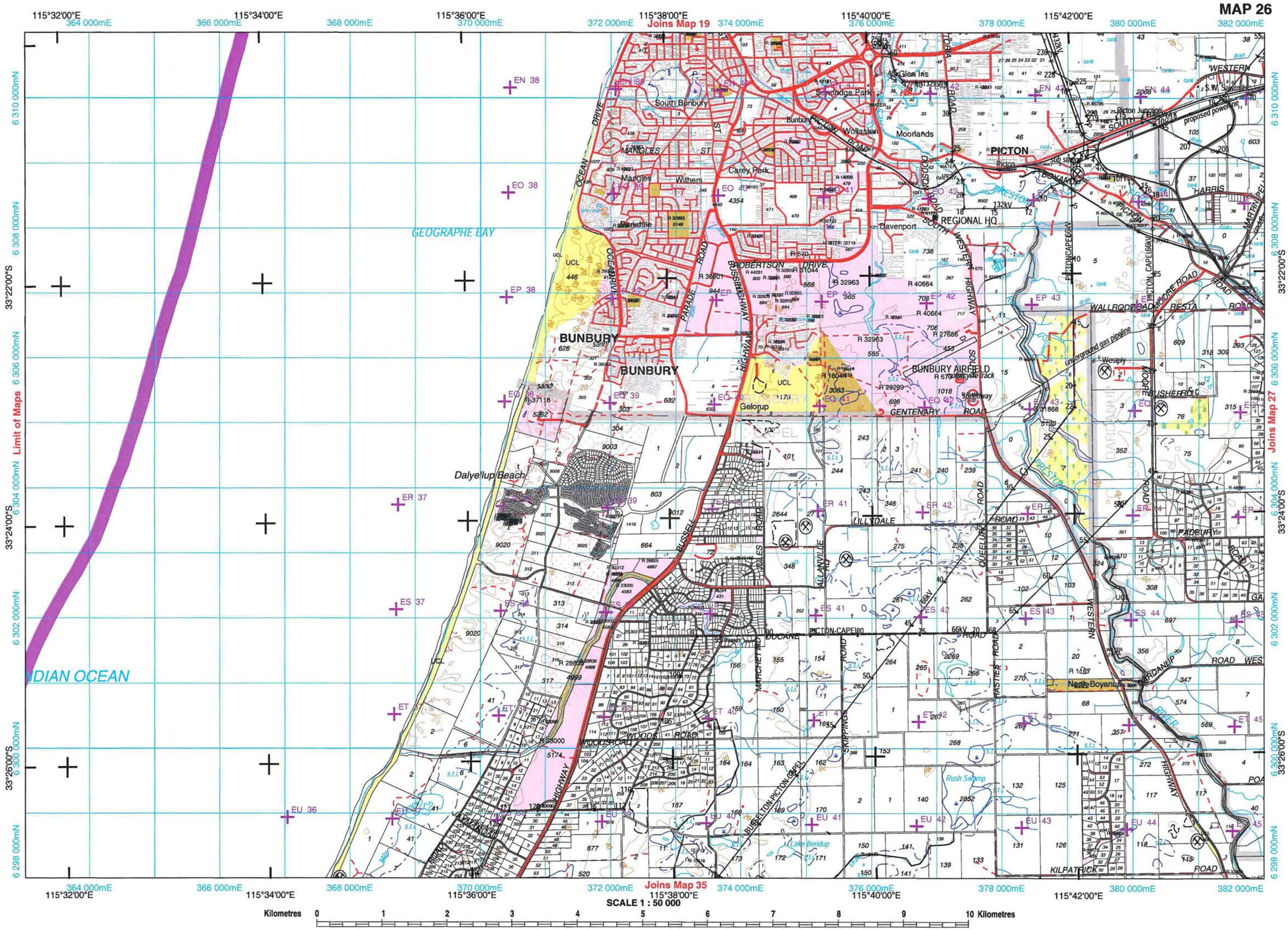
MAP 26
115°32'00"E
364 000mE
115°34'00"E
366 000mE
368 000mE
115°36'00"E
370 000mE
115°38'00"E
372 000mE
Joins Map 19
374 000mE
115°40'00"E
376 000mE
378 000mE
115°42'00"E
380 000mE
382 000mE
6 310 000mN
6 308 000mN
6 306 000mN
6 304 000mN
6 302 000mN
6 300 000mN
6 298 000mN
33°22'00"S
33°24'00"S
33°26'00"S
Limit of Maps
Joins Map 27
Joins Map 35
GEOGRAPHE BAY
INDIAN OCEAN
BUNBURY
South Bunbury
Glen Iris
Sandridge Park
Wollaston
Moorlands
PICTON
Picton
Picton Junction
Mangles
Withers
Carey Park
Parkdale
Davenport
REGIONAL HQ
Gelorup
BUNBURY AIRFIELD
Dalyellup Beach
LILLYDALE
PICTON-CAPEL 66kV
Rush Swamp
Lake Beridup
North Boyanup
KILPATRICK
Westply
proposed powerline
underground gas pipeline
SCALE 1 : 50 000
Kilometres 0 1 2 3 4 5 6 7 8 9 10 Kilometres
COG 2003 / 2004 - Projection: UTM Zone 50 Datum: GDA94

MAP 27

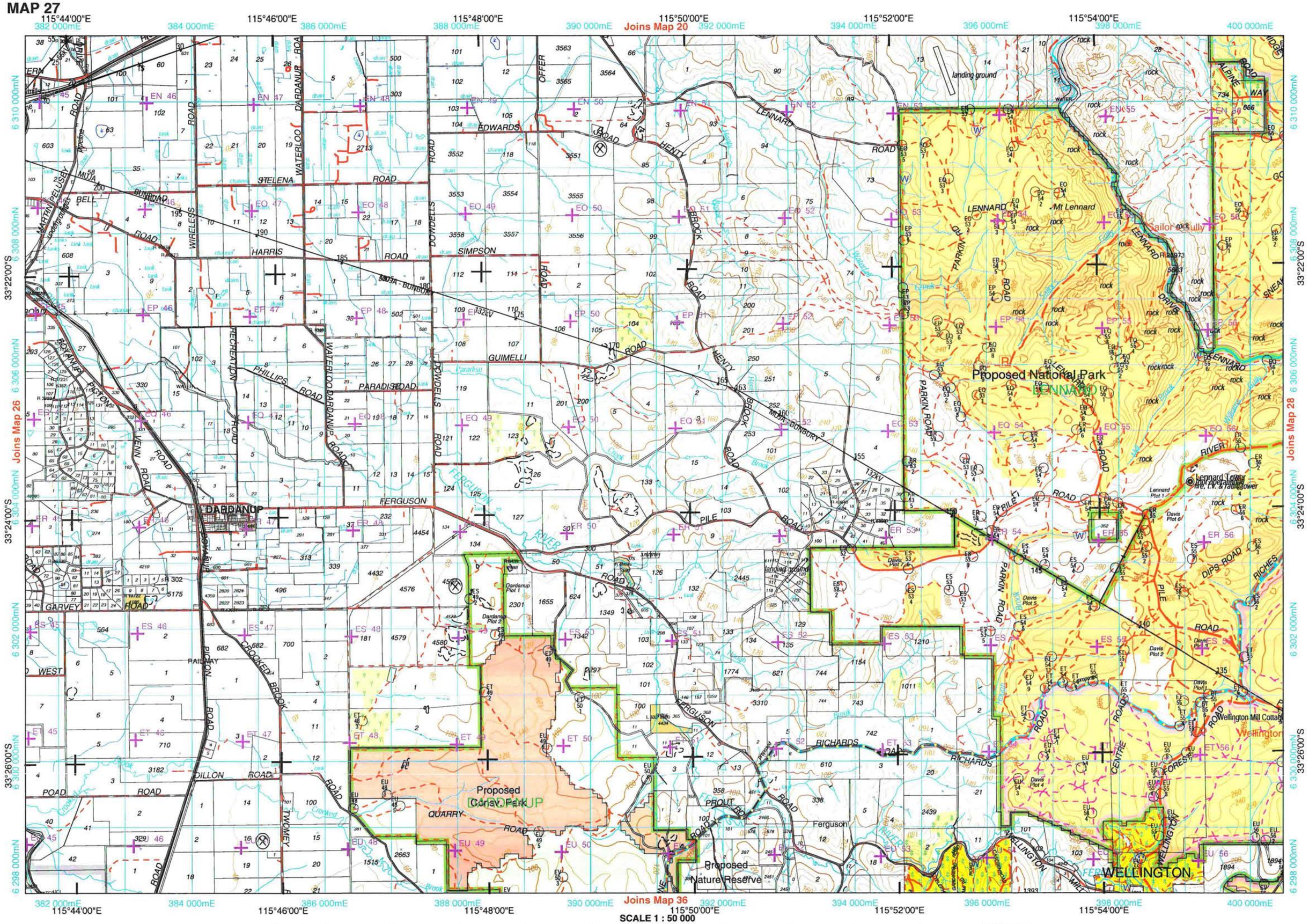
115°44'00"E
115°46'00"E
115°48'00"E
115°50'00"E
115°52'00"E
115°54'00"E
382 000mE
384 000mE
386 000mE
388 000mE
390 000mE
392 000mE
394 000mE
396 000mE
398 000mE
400 000mE
Joins Map 20
Joins Map 26
Joins Map 28
Joins Map 36
6 310 000mN
6 308 000mN
6 306 000mN
6 304 000mN
6 302 000mN
6 300 000mN
6 298 000mN
33°22'00"S
33°24'00"S
33°26'00"S
Proposed National Park
Proposed Conserv. Park
Proposed Nature Reserve
DARDANUP
WELLINGTON
LENNARD
Mt Lennard
EDWARDS
HARRIS
SIMPSON
GUIMELLI
PHILLIPS
FERGUSON
RICHARDS
PROUT
PILE
DILLON
QUARRY
GARVEY
WEST
BELL
HENTY
LENNARD
PARKIN
DIPS ROAD
RIVER
landing ground
Lennard Tower
Davis Plot 1
Davis Plot 2
Davis Plot 4
Davis Plot 5
Dardanup Plot 1
Dardanup Plot 2
Wellington Mill Cottage
Wellington
SCALE 1 : 50 000
Kilometres 0 1 2 3 4 5 6 7 8 9 10 Kilometres
COG 2003 / 2004 - Projection: UTM Zone 50 Datum: GDA94

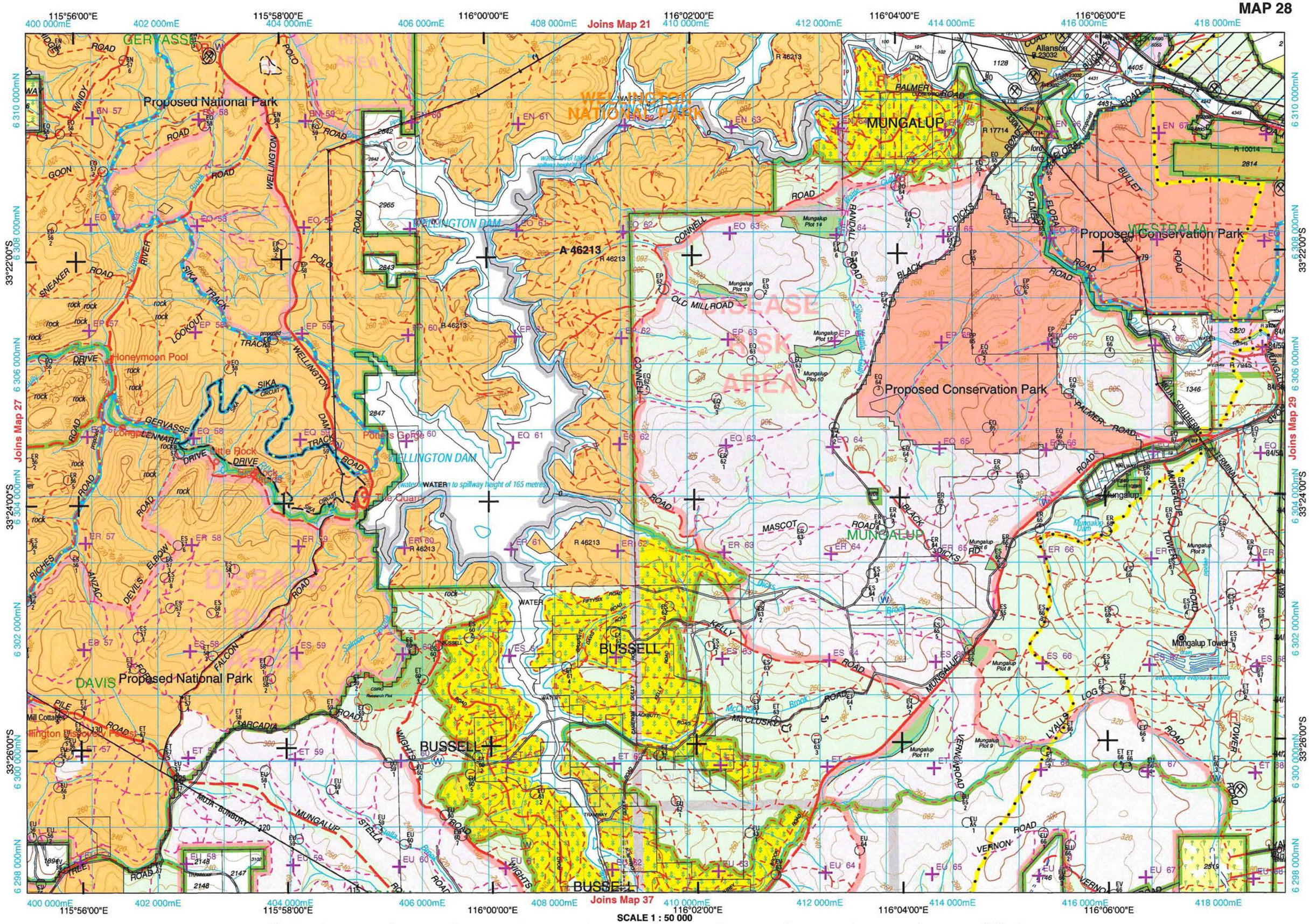
115°56'00"E
115°58'00"E
116°00'00"E
116°02'00"E
116°04'00"E
116°06'00"E
400 000mE
402 000mE
404 000mE
406 000mE
408 000mE
410 000mE
412 000mE
414 000mE
416 000mE
418 000mE
Joins Map 21
Joins Map 27
Joins Map 29
Joins Map 37
6 310 000mN
6 308 000mN
6 306 000mN
6 304 000mN
6 302 000mN
6 300 000mN
6 298 000mN
33°22'00"S
33°24'00"S
33°26'00"S
Proposed National Park
WELLINGTON NATIONAL PARK
WELLINGTON DAM
MUNGALUP
Proposed Conservation Park
WESTRALIA
DISEASE RISK AREA
Honeymoon Pool
Potters Gorge
The Quarry
Little Rock
Mungalup Tower
DAVIS
BUSSELL
Mill Cottages
Wellington Forest Park
A 46213
R 46213
R 17714
R 10014
R 7945
R 23032
Allanson
Mungalup Plot 14
Mungalup Plot 13
Mungalup Plot 12
Mungalup Plot 10
Mungalup Plot 8
Mungalup Plot 9
Mungalup Plot 11
Mungalup Plot 6
Mungalup Plot 3
Mungalup Dam
Silver Hills Dam
Salmon Brook
McCLUSKY Brook
Stella River
WATER
water level at spillway height of 165 metres
SCALE 1 : 50 000
Kilometres 0 1 2 3 4 5 6 7 8 9 10 Kilometres
COG 2003 / 2004 - Projection: UTM Zone 50 Datum: GDA94

MAP 29

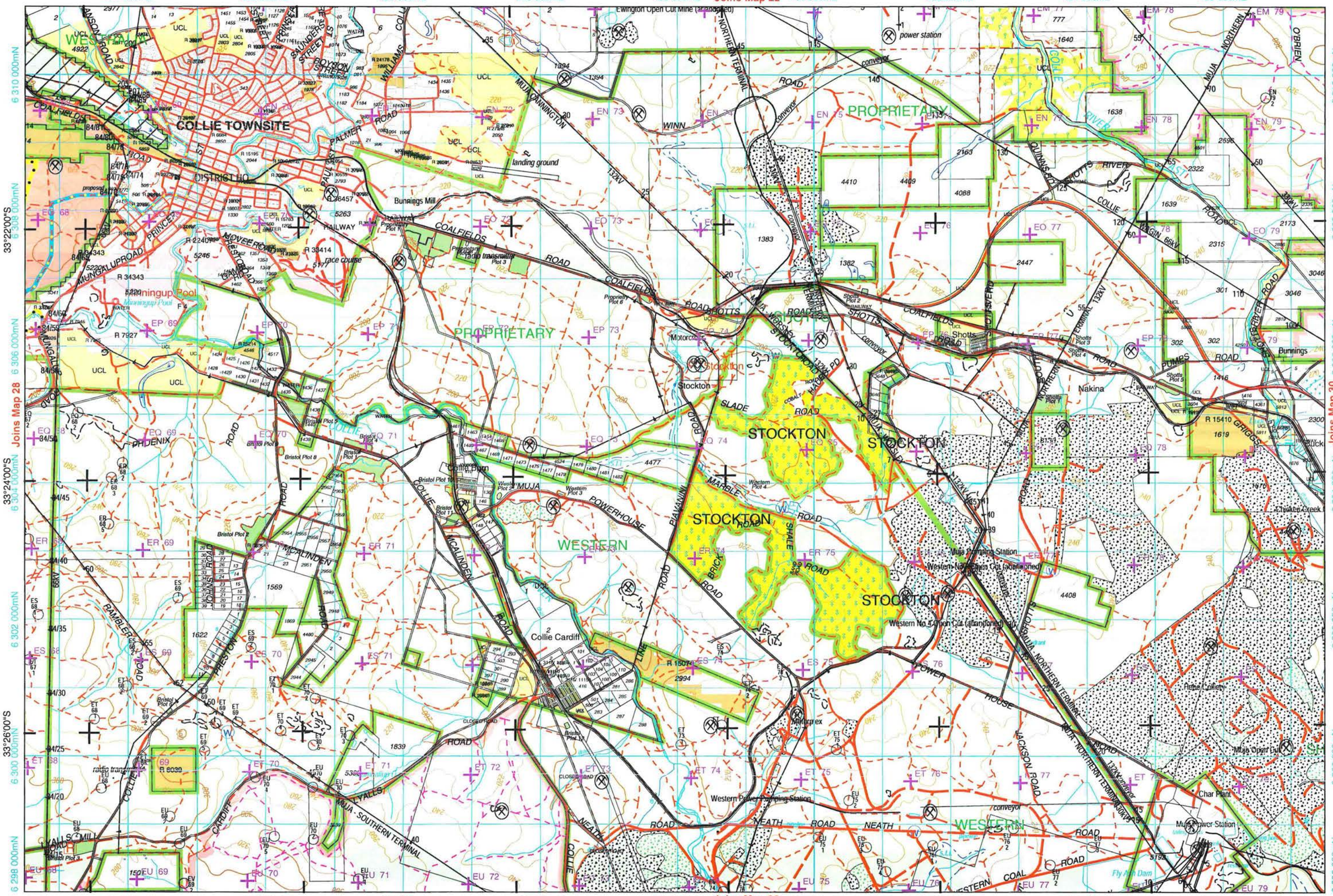

COG 2003 / 2004 - Projection: UTM Zone 50 Datum: GDA94

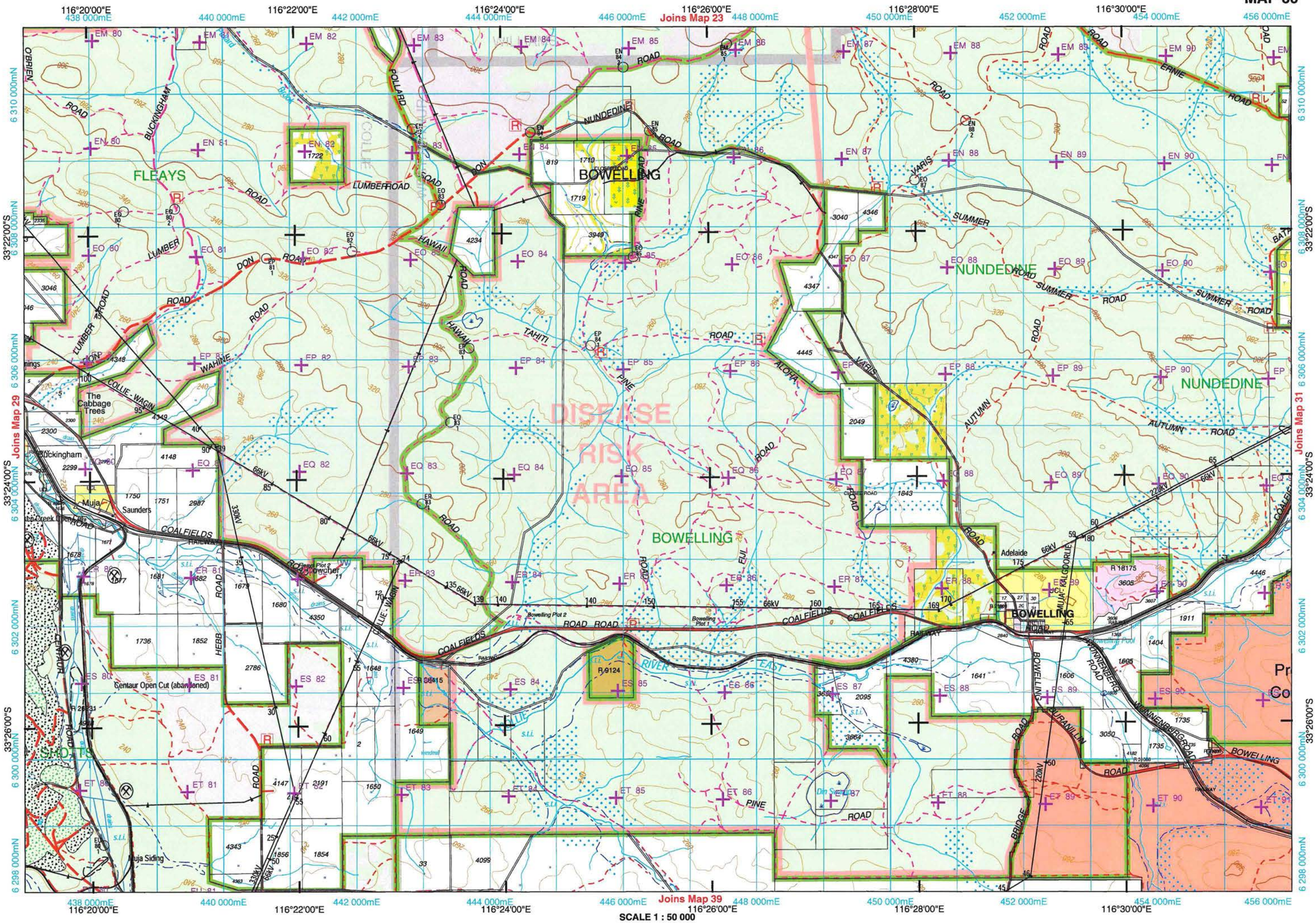

SCALE 1 : 50 000

Kilometres 0 1 2 3 4 5 6 7 8 9 10 Kilometres

COG 2003 / 2004 - Projection: UTM Zone 50 Datum: GDA94

MAP 31

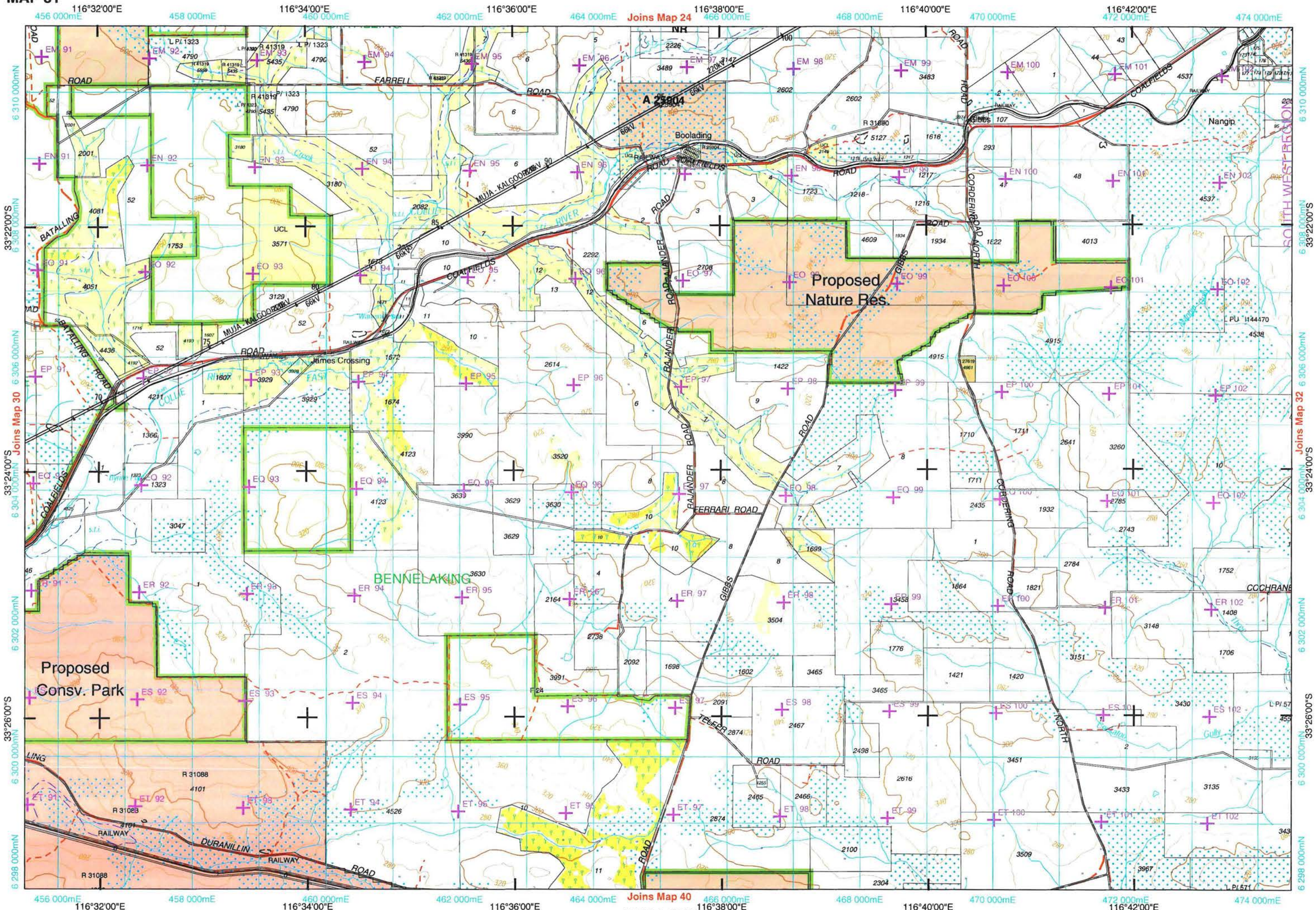

COG 2003 / 2004 - Projection: UTM Zone 50 Datum: GDA94

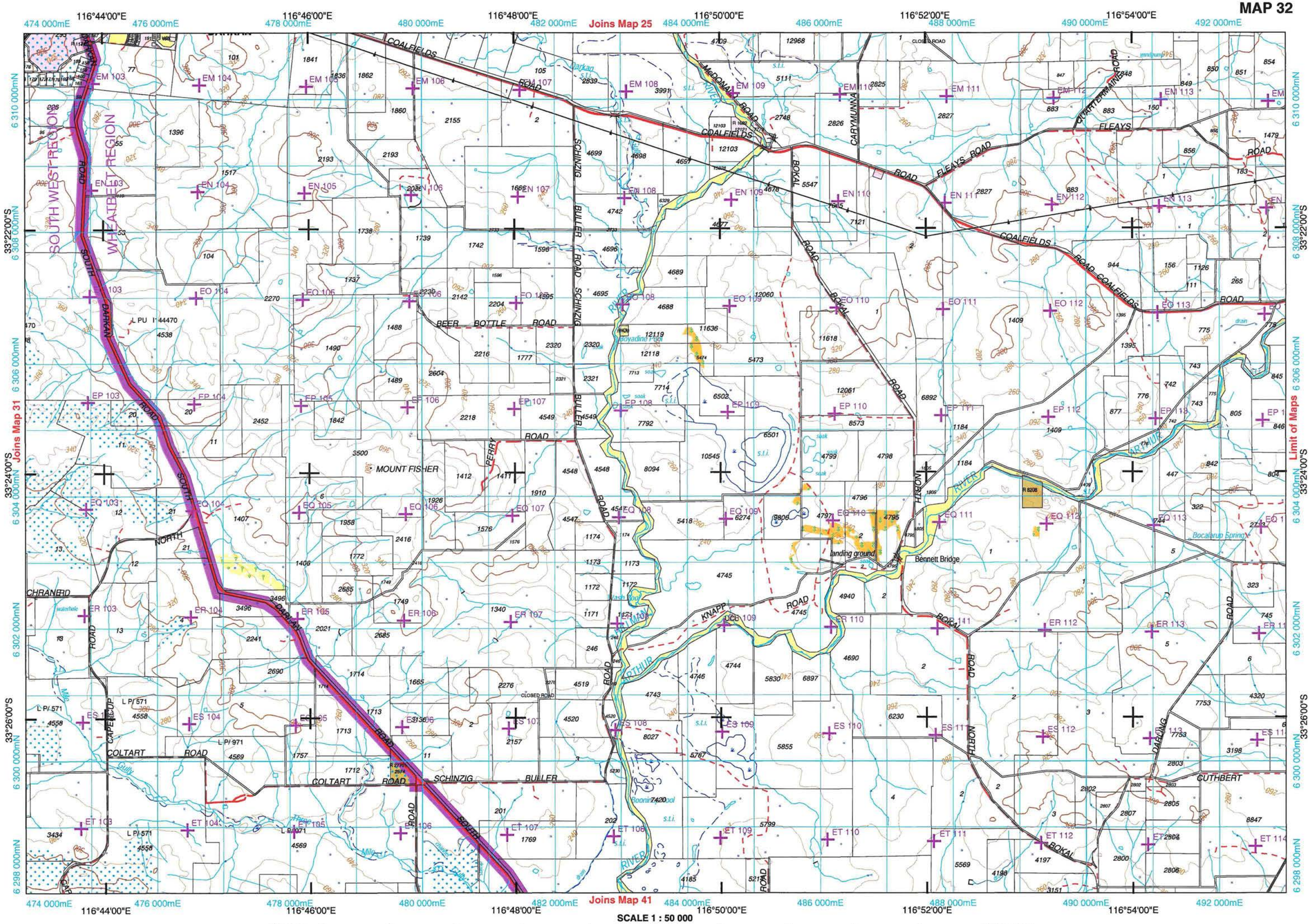

COG 2003 / 2004 - Projection: UTM Zone 50 Datum: GDA94

MAP 33

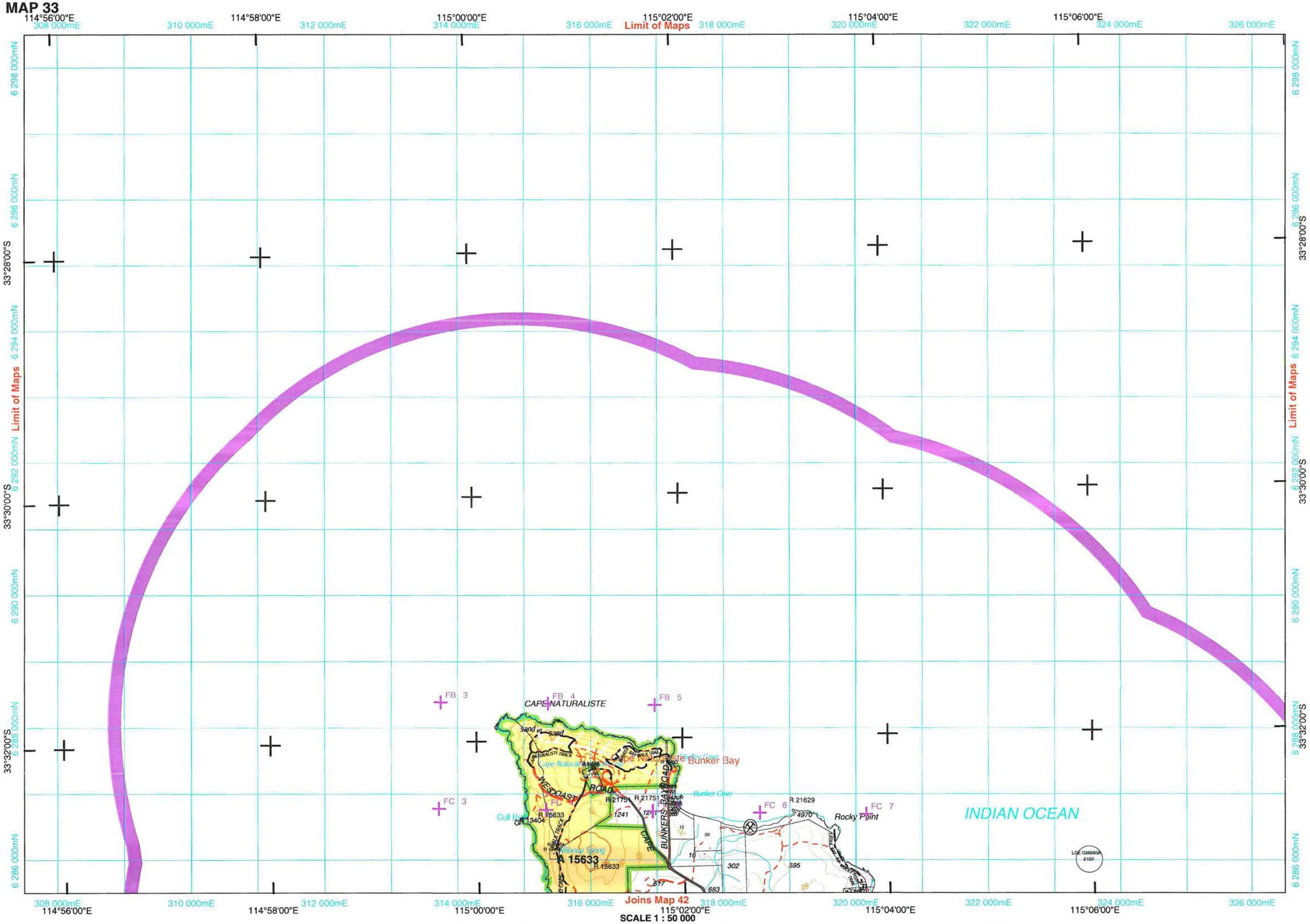

COG 2003 / 2004 - Projection: UTM Zone 50 Datum: GDA94

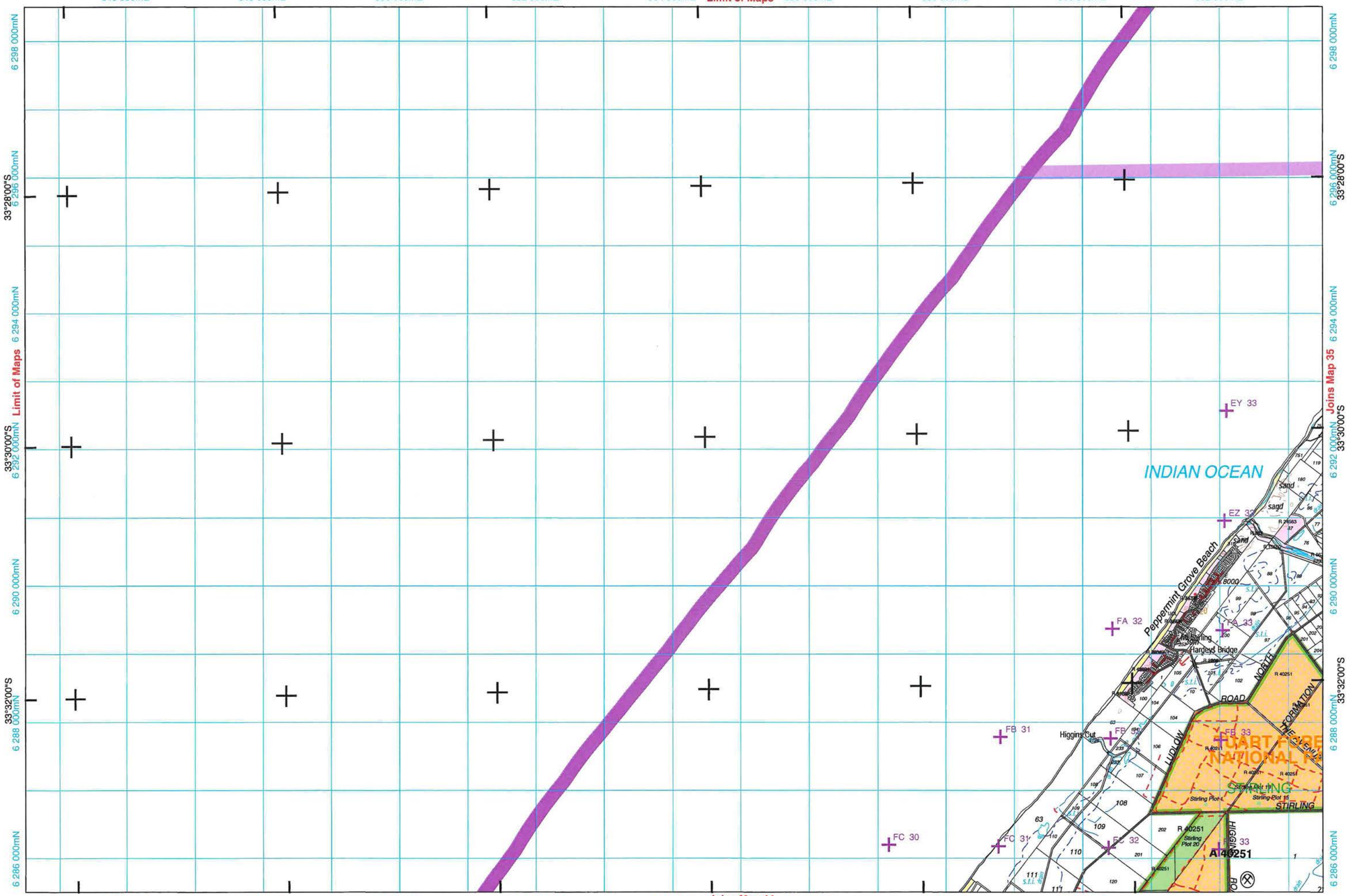

SCALE 1 : 50 000

Kilometres 0 1 2 3 4 5 6 7 8 9 10 Kilometres

COG 2003 / 2004 - Projection: UTM Zone 50 Datum: GDA94

MAP 35

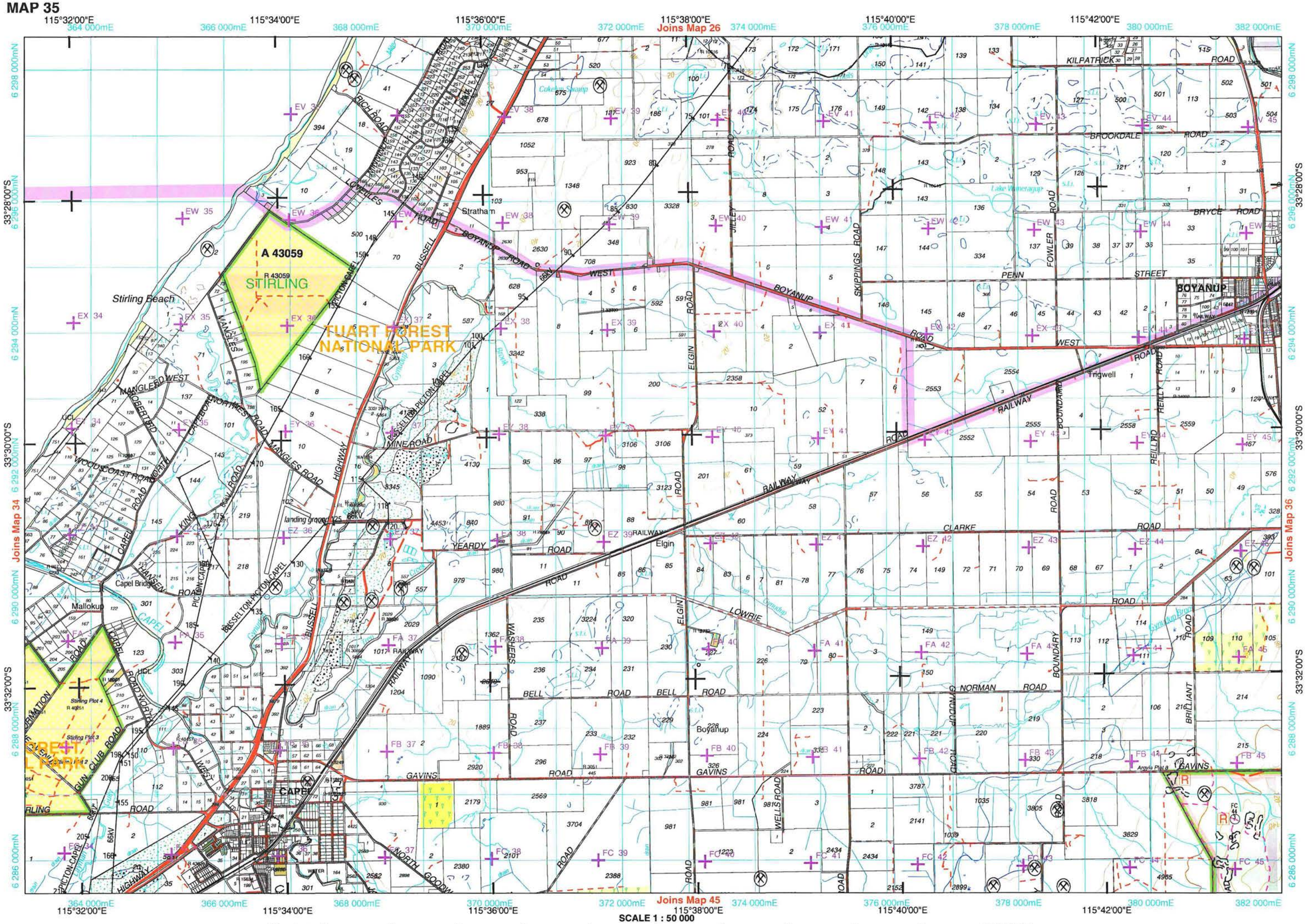

SCALE 1 : 50 000

Kilometres 0 1 2 3 4 5 6 7 8 9 10 Kilometres

COG 2003 / 2004 - Projection: UTM Zone 50 Datum: GDA94

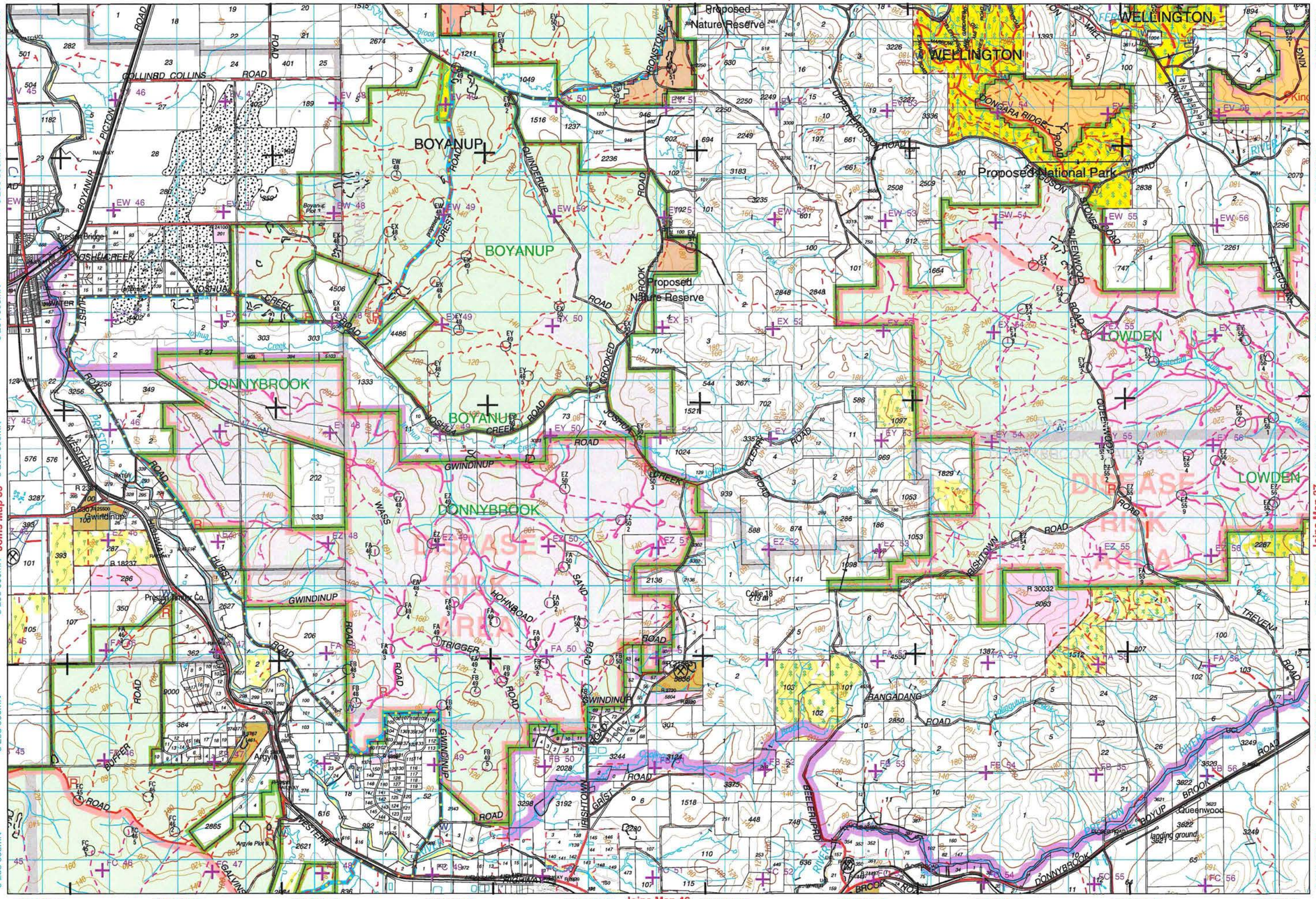

COG 2003 / 2004 - Projection: UTM Zone 50 Datum: GDA94

MAP 37

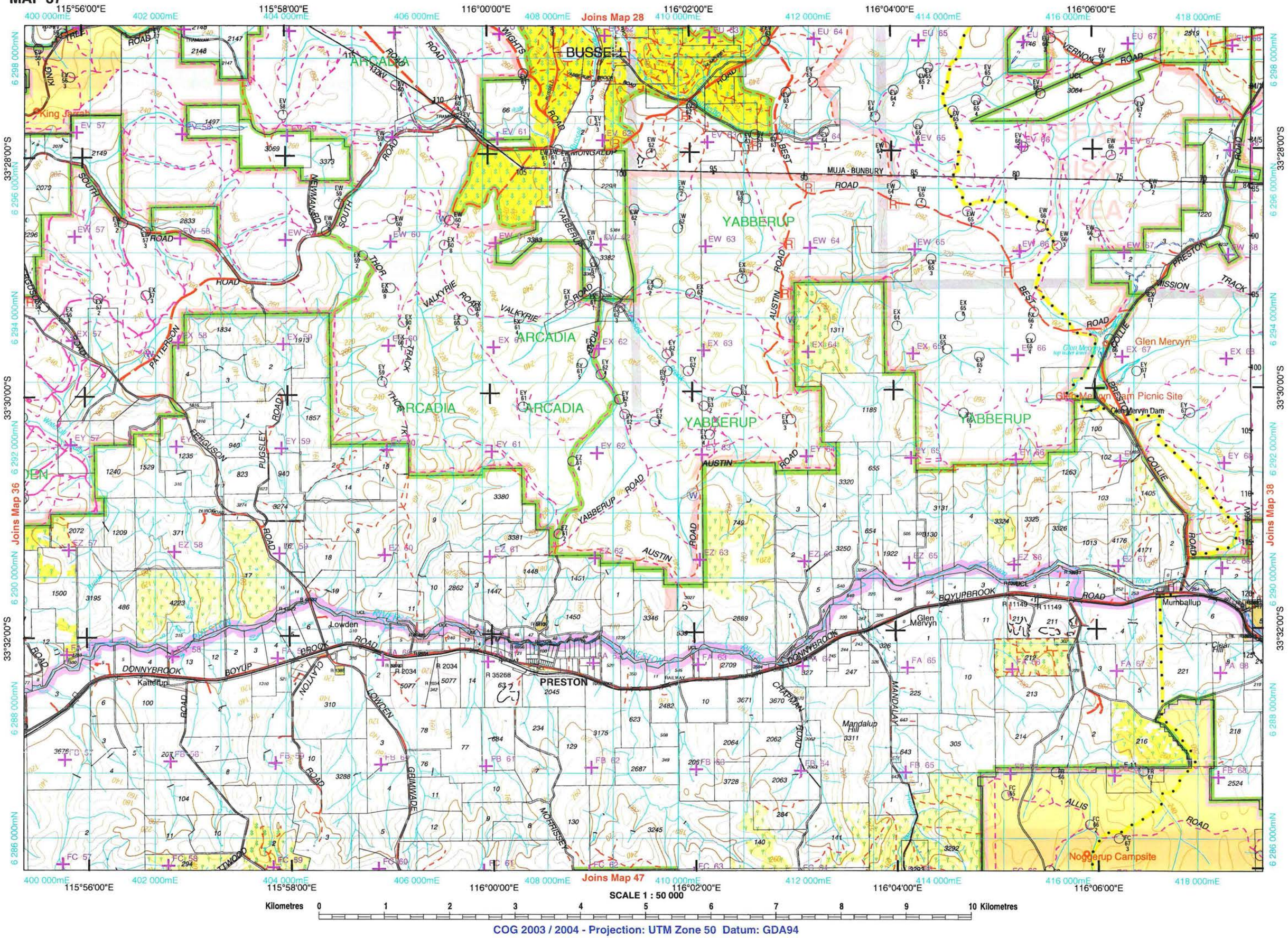
115°56'00"E
115°58'00"E
116°00'00"E
116°02'00"E
116°04'00"E
116°06'00"E
Joins Map 28
Joins Map 36
Joins Map 38
Joins Map 47
33°28'00"S
33°30'00"S
33°32'00"S
BUSSELL
ARCADIA
YABBERUP
MUJA - BUNBURY ROAD
King Jarrah
Glen Mervyn
Glen Mervyn Dam Picnic Site
Glen Mervyn Dam
Lowden
PRESTON
DONNYBROOK
Kattelup
Mumballup
Mandalup Hill
Nogglerup Campsite
SCALE 1 : 50 000
Kilometres 0 1 2 3 4 5 6 7 8 9 10 Kilometres
COG 2003 / 2004 - Projection: UTM Zone 50 Datum: GDA94

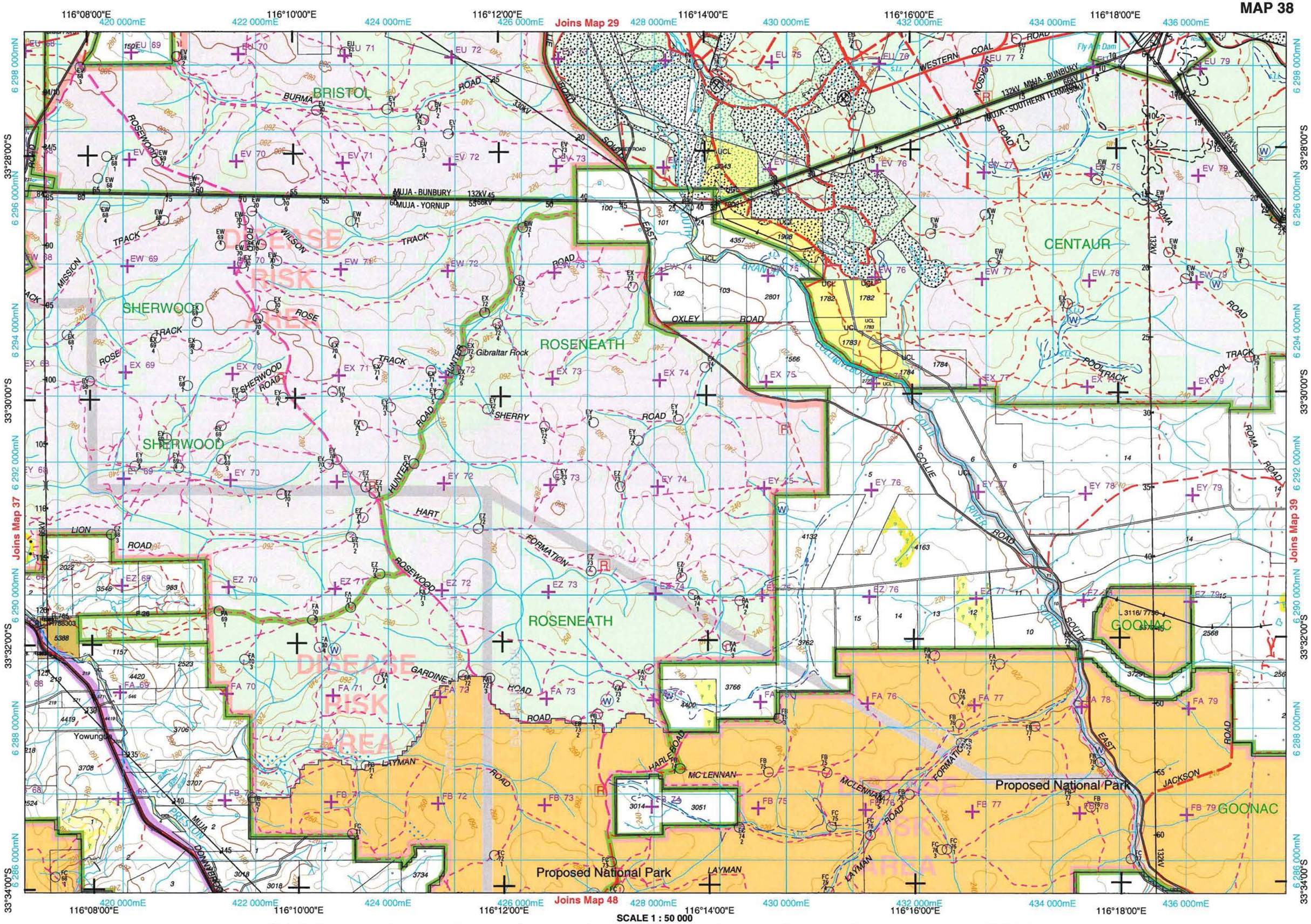
116°08'00"E
420 000mE
422 000mE
116°10'00"E
424 000mE
116°12'00"E
426 000mE
Joins Map 29
428 000mE
116°14'00"E
430 000mE
116°16'00"E
432 000mE
434 000mE
116°18'00"E
436 000mE
33°28'00"S
33°30'00"S
33°32'00"S
33°34'00"S
6 298 000mN
6 296 000mN
6 294 000mN
6 292 000mN
6 290 000mN
6 288 000mN
6 286 000mN
Joins Map 37
Joins Map 39
Joins Map 48
BRISTOL
SHERWOOD
ROSENEATH
CENTAUR
GOONAC
DISEASE RISK AREA
Gibraltar Rock
Yowungup
Proposed National Park
MUJA - BUNBURY 132kV
MUJA - YORNUP 66kV
MUJA - SOUTHERN TERMINAL 330kV
WESTERN COAL ROAD
Fly Ash Dam
BURMA ROAD
ROSEWOOD ROAD
MISSION TRACK
WILSON TRACK
ROSE TRACK
SHERWOOD ROAD
HUNTER ROAD
SHERRY ROAD
HART ROAD
LION ROAD
FORMATION ROAD
GARDINER ROAD
LAYMAN ROAD
HARLE ROAD
MC LENNAN ROAD
OXLEY ROAD
COLLIE RIVER ROAD
SOUTH EAST COLLIE ROAD
ROMA ROAD
POOL TRACK
JACKSON ROAD
PRESTON DOWNBRIDGE
MUJA ROAD
SCALE 1 : 50 000
Kilometres 0 1 2 3 4 5 6 7 8 9 10 Kilometres
COG 2003 / 2004 - Projection: UTM Zone 50 Datum: GDA94

MAP 39

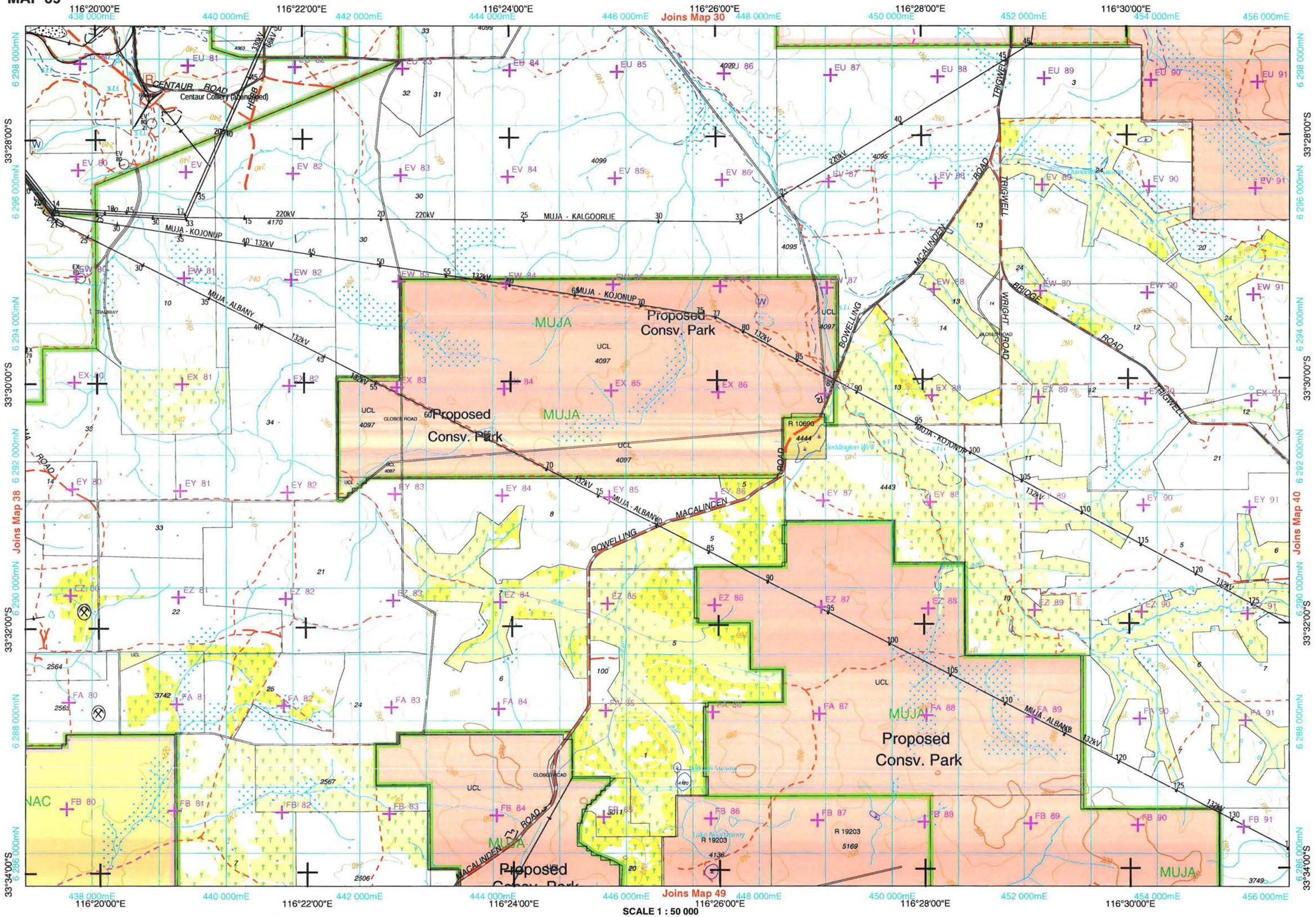

COG 2003 / 2004 - Projection: UTM Zone 50 Datum: GDA94

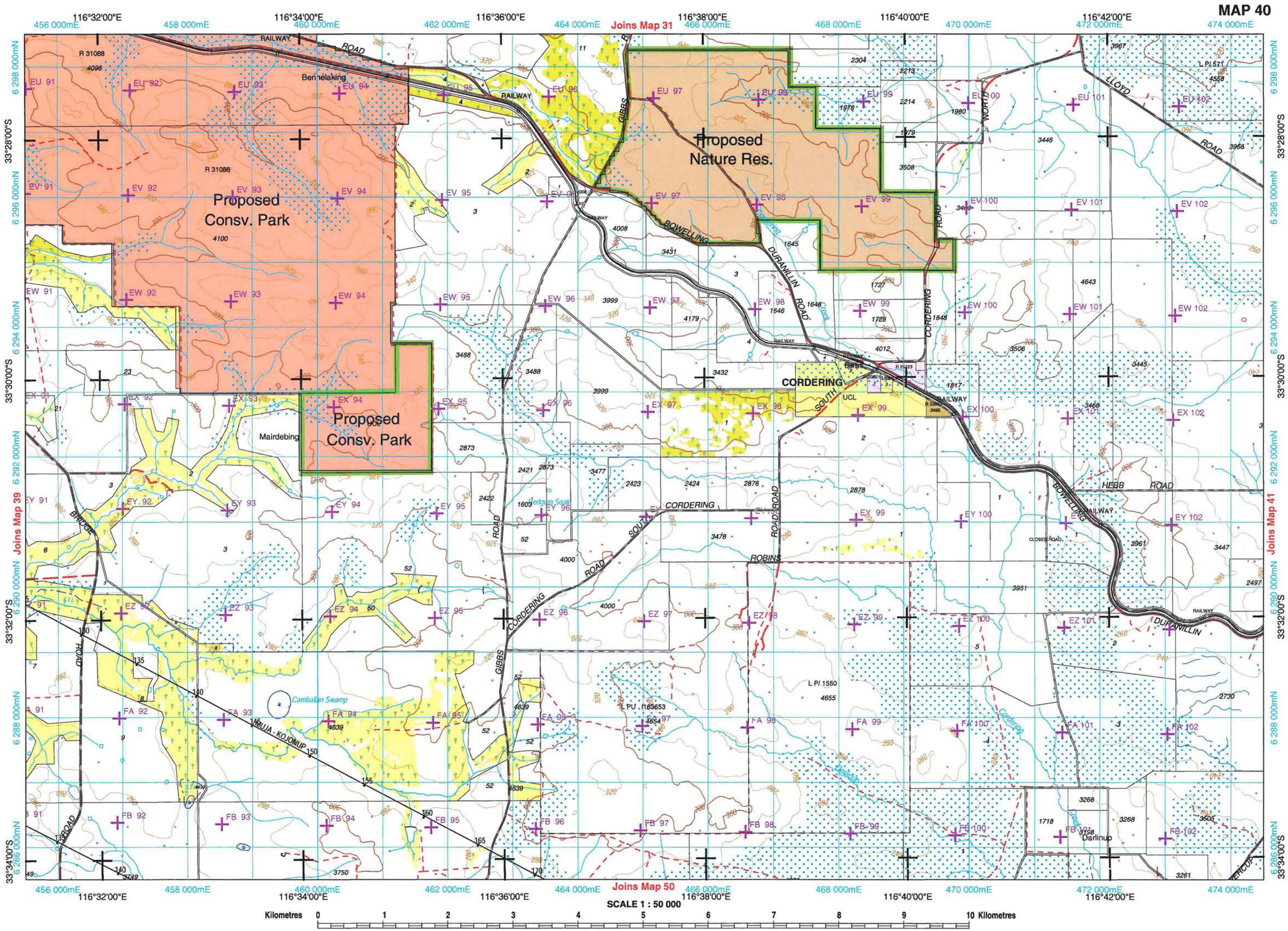
MAP 40
Joins Map 31
Joins Map 39
Joins Map 41
Joins Map 50
116°32'00"E
116°34'00"E
116°36'00"E
116°38'00"E
116°40'00"E
116°42'00"E
456 000mE
458 000mE
460 000mE
462 000mE
464 000mE
466 000mE
468 000mE
470 000mE
472 000mE
474 000mE
6 298 000mN
6 296 000mN
6 294 000mN
6 292 000mN
6 290 000mN
6 288 000mN
6 286 000mN
33°28'00"S
33°30'00"S
33°32'00"S
33°34'00"S
Proposed Nature Res.
Proposed Consv. Park
Proposed Consv. Park
Bennelaking
Mairdebing
CORDERING
CORDERING
Darlinup
Camballin Swamp
Sedgum Soak
Cordering
Yoodalup
RAILWAY
ROAD
GIBBS
BOWELLING
DURANILLIN
CORDERING
NORTH
LLOYD
HEBB
BRIDGE
ROBINS
SOUTH
BUNBURY - KOJONUP
L P/ 1550
L PU 183653
L P/ 571
R 31088
R 25423
UCL
CLOSED ROAD
Kilometres 0 1 2 3 4 5 6 7 8 9 10 Kilometres
SCALE 1 : 50 000
COG 2003 / 2004 - Projection: UTM Zone 50 Datum: GDA94

MAP 41

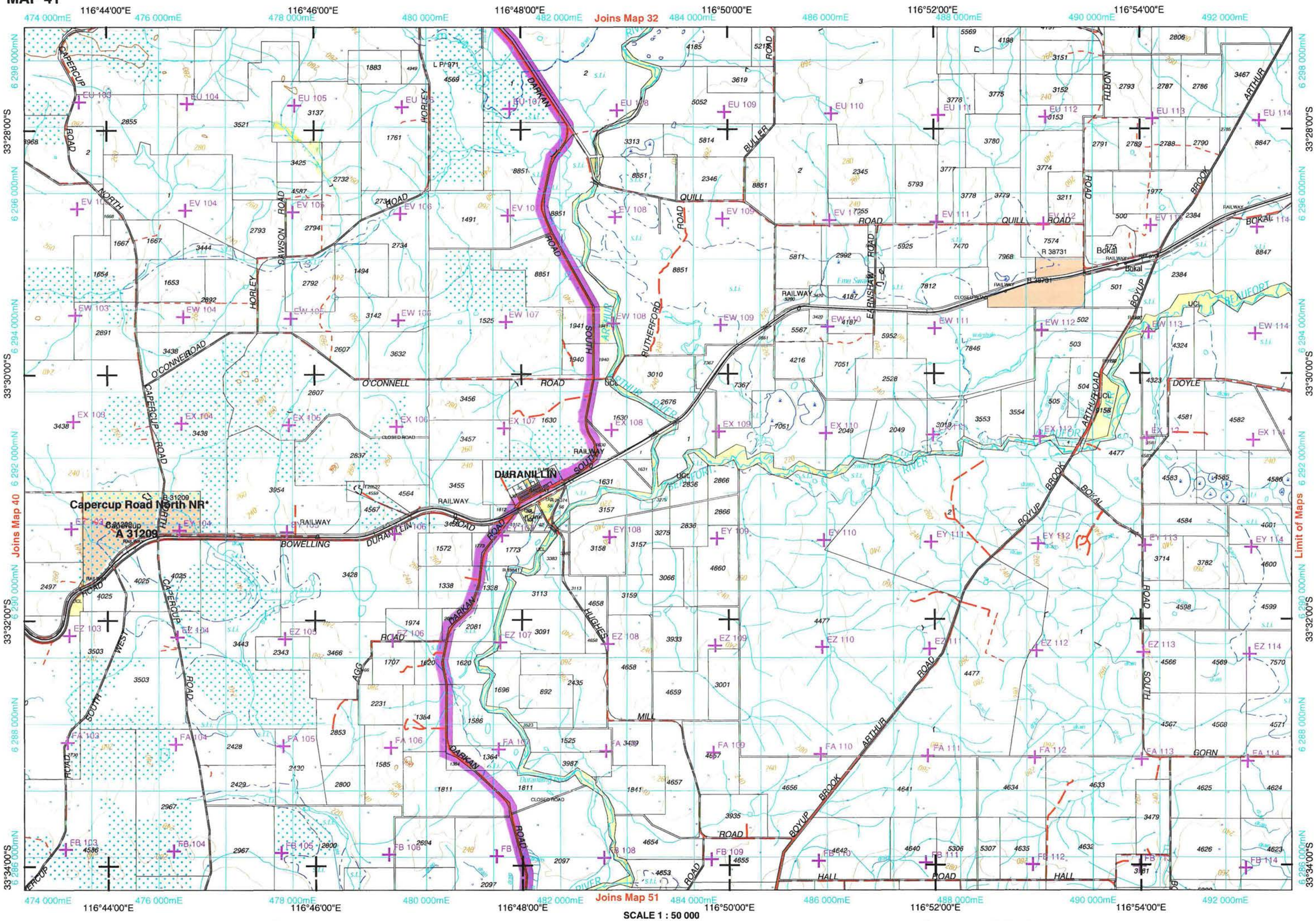

SCALE 1 : 50 000

Kilometres 0 1 2 3 4 5 6 7 8 9 10 Kilometres

COG 2003 / 2004 - Projection: UTM Zone 50 Datum: GDA94

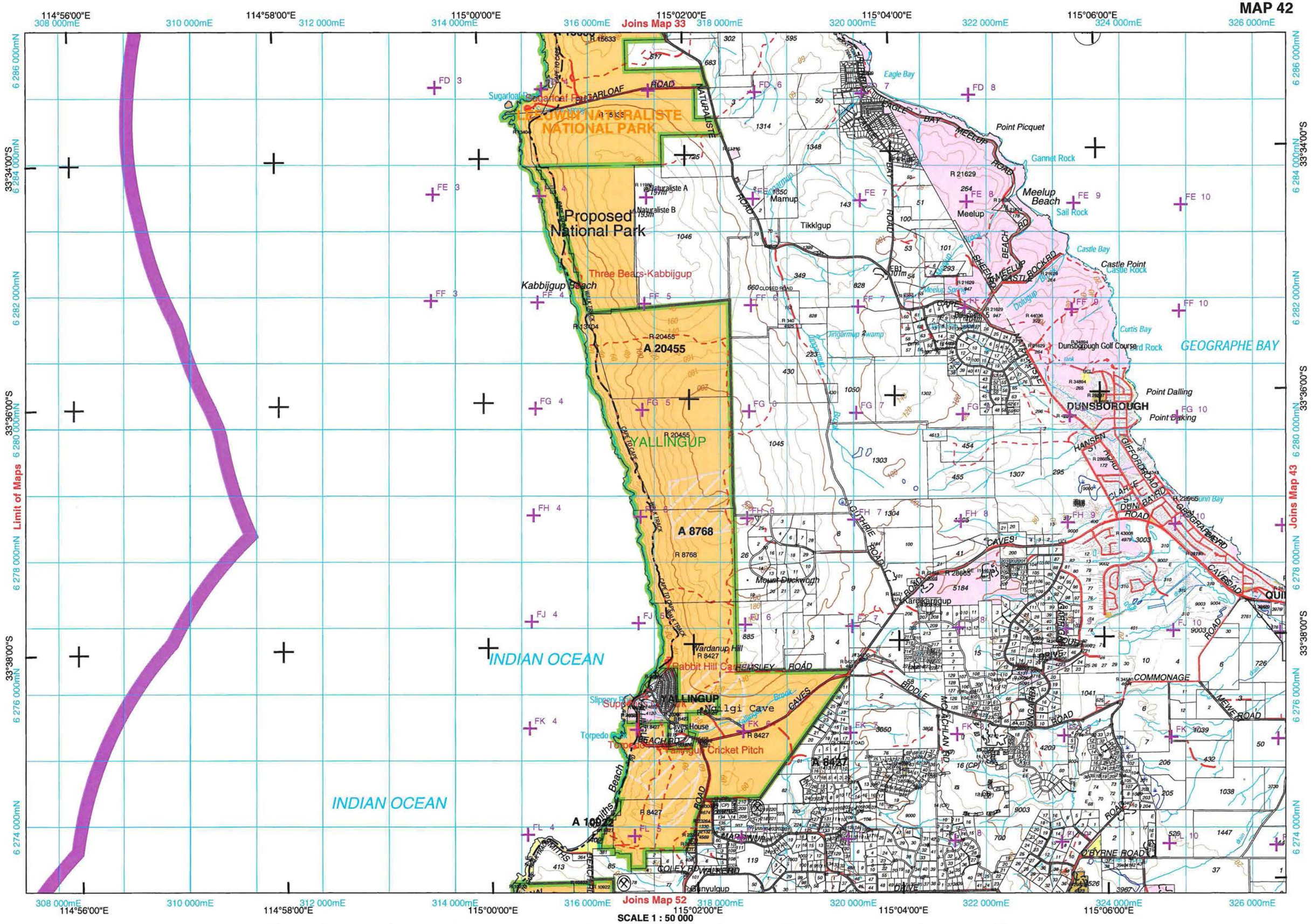
MAP 42
114°56'00"E
114°58'00"E
115°00'00"E
115°02'00"E
115°04'00"E
115°06'00"E
Joins Map 33
Joins Map 52
Joins Map 43
Limit of Maps
33°34'00"S
33°36'00"S
33°38'00"S
Proposed National Park
LEEUWIN NATURALISTE NATIONAL PARK
Three Bears-Kabbijgup
Kabbijgup Beach
A 20455
A 8768
A 8427
A 10922
YALLINGUP
INDIAN OCEAN
GEOGRAPHE BAY
Point Picquet
Meelup Beach
Castle Point
DUNSBOROUGH
Point Dalling
Point Darking
Dunsborough Golf Course
Tikklgup
Marnup
Meelup
Mount Duckworth
Wardanup Hill
Rabbit Hill Cave
Ngilgi Cave
Caves House
Yallingup Cricket Pitch
COMMONAGE
SCALE 1 : 50 000
Kilometres 0 1 2 3 4 5 6 7 8 9 10 Kilometres
COG 2003 / 2004 - Projection: UTM Zone 50 Datum: GDA94

MAP 43

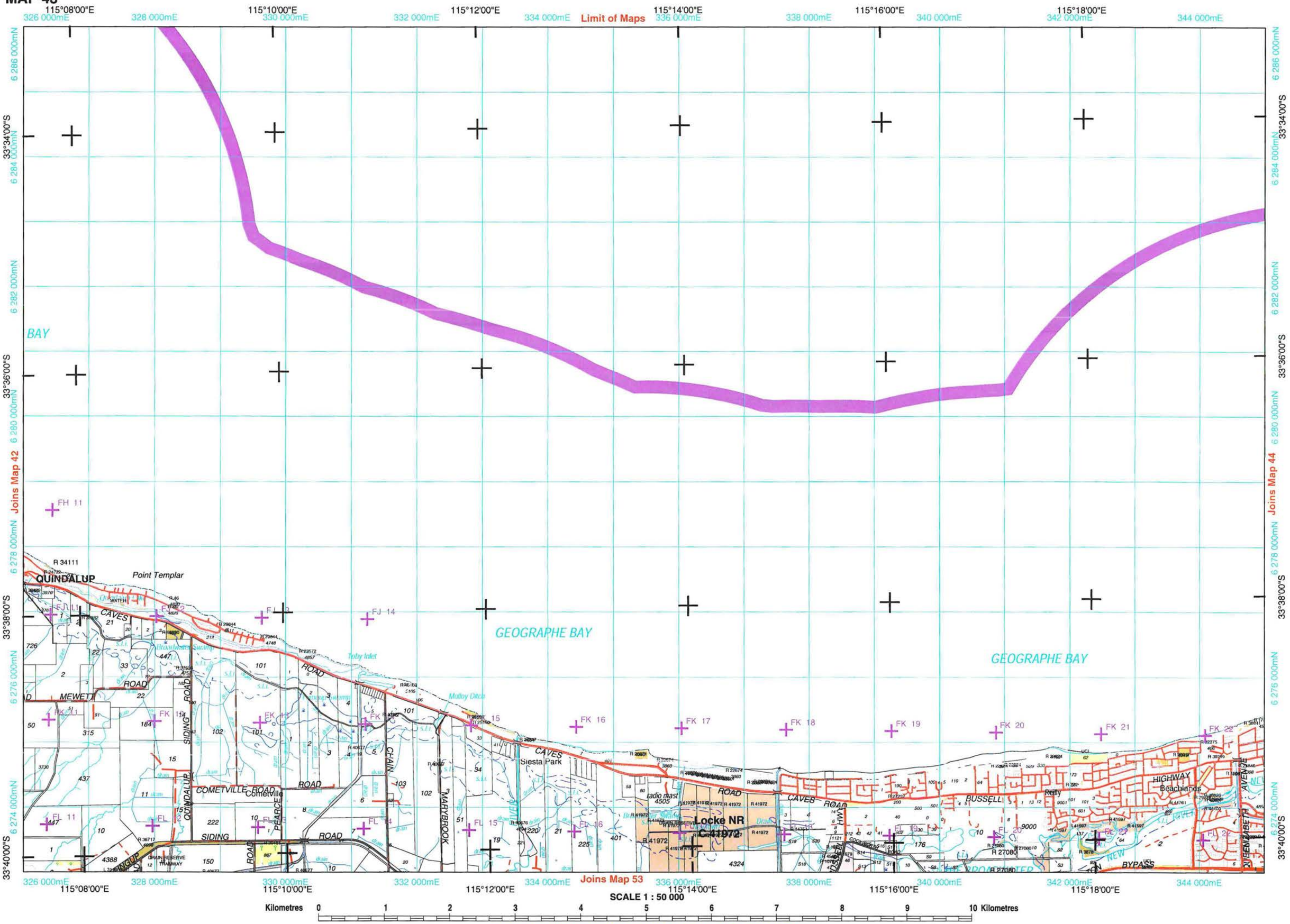

COG 2003 / 2004 - Projection: UTM Zone 50 Datum: GDA94

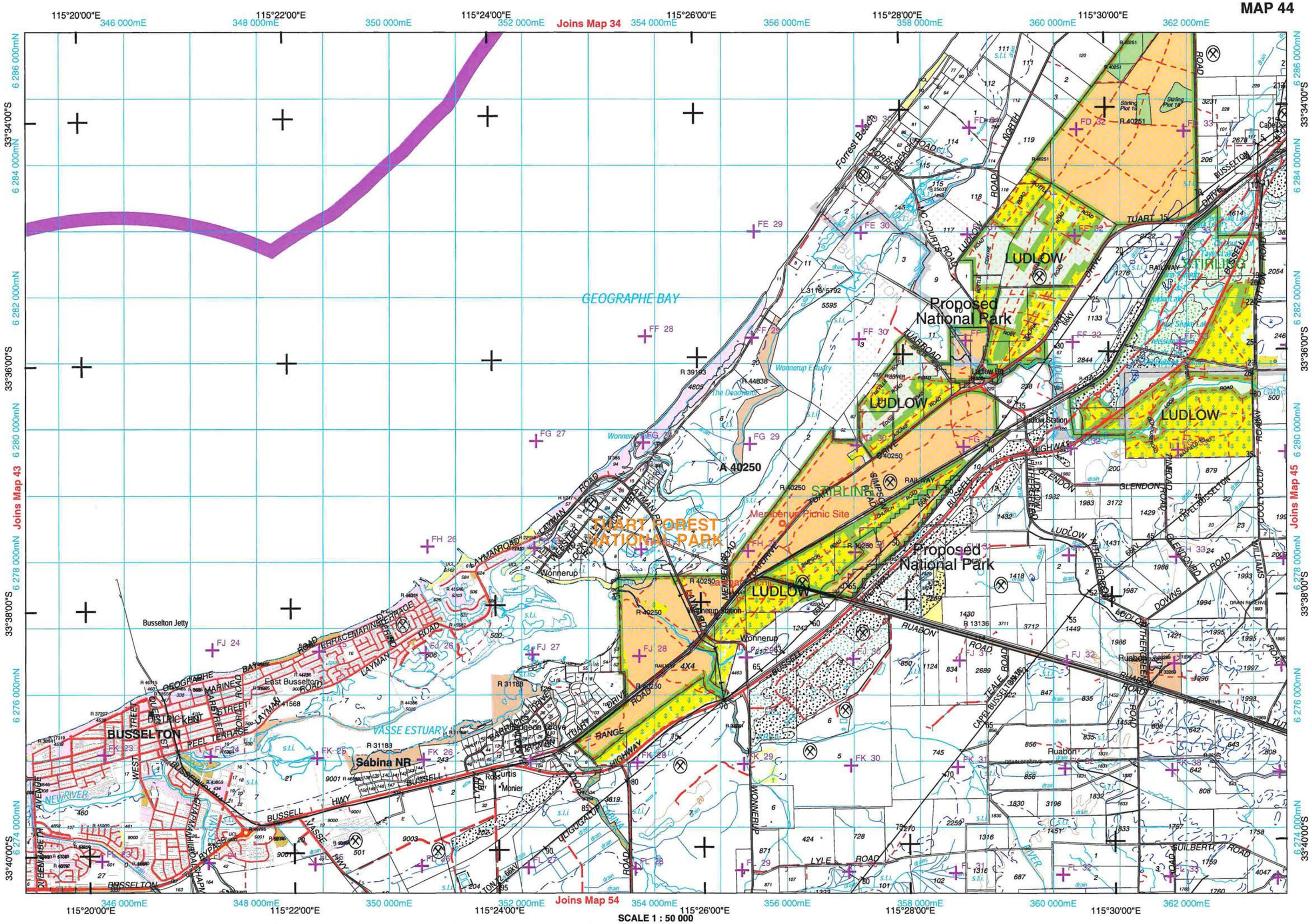
115°20'00"E
346 000mE
115°22'00"E
348 000mE
350 000mE
115°24'00"E
352 000mE
Joins Map 34
354 000mE
115°26'00"E
356 000mE
115°28'00"E
358 000mE
360 000mE
115°30'00"E
362 000mE
33°34'00"S
33°36'00"S
33°38'00"S
33°40'00"S
6 286 000mN
6 284 000mN
6 282 000mN
6 280 000mN
6 278 000mN
6 276 000mN
6 274 000mN
Joins Map 43
Joins Map 45
Joins Map 54
GEOGRAPHE BAY
Proposed National Park
LUDLOW
STIRLING
TUART FOREST NATIONAL PARK
Wonnerup Estuary
Wonnerup
Busselton Jetty
BUSSELTON
VASSE ESTUARY
Sabina NR
A 40250
Ruabon
Forrest Beach
Busselton Station
Ludlow Station
Wonnerup Station
Stirling Plot 18
Stirling Plot 19
Wonnerup Picnic Site
Kilometres 0 1 2 3 4 5 6 7 8 9 10 Kilometres
SCALE 1 : 50 000
COG 2003 / 2004 - Projection: UTM Zone 50 Datum: GDA94

MAP 45

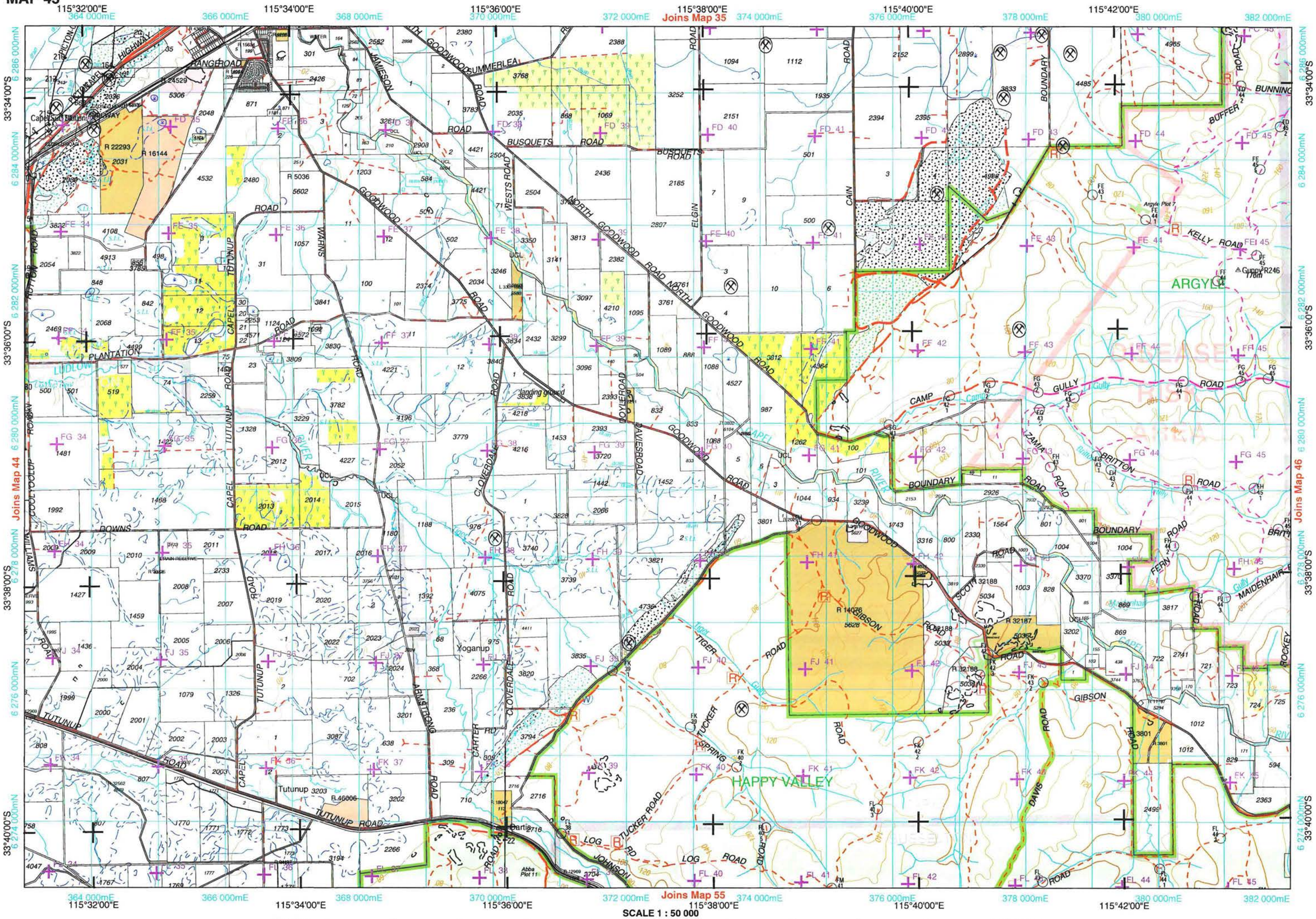

COG 2003 / 2004 - Projection: UTM Zone 50 Datum: GDA94

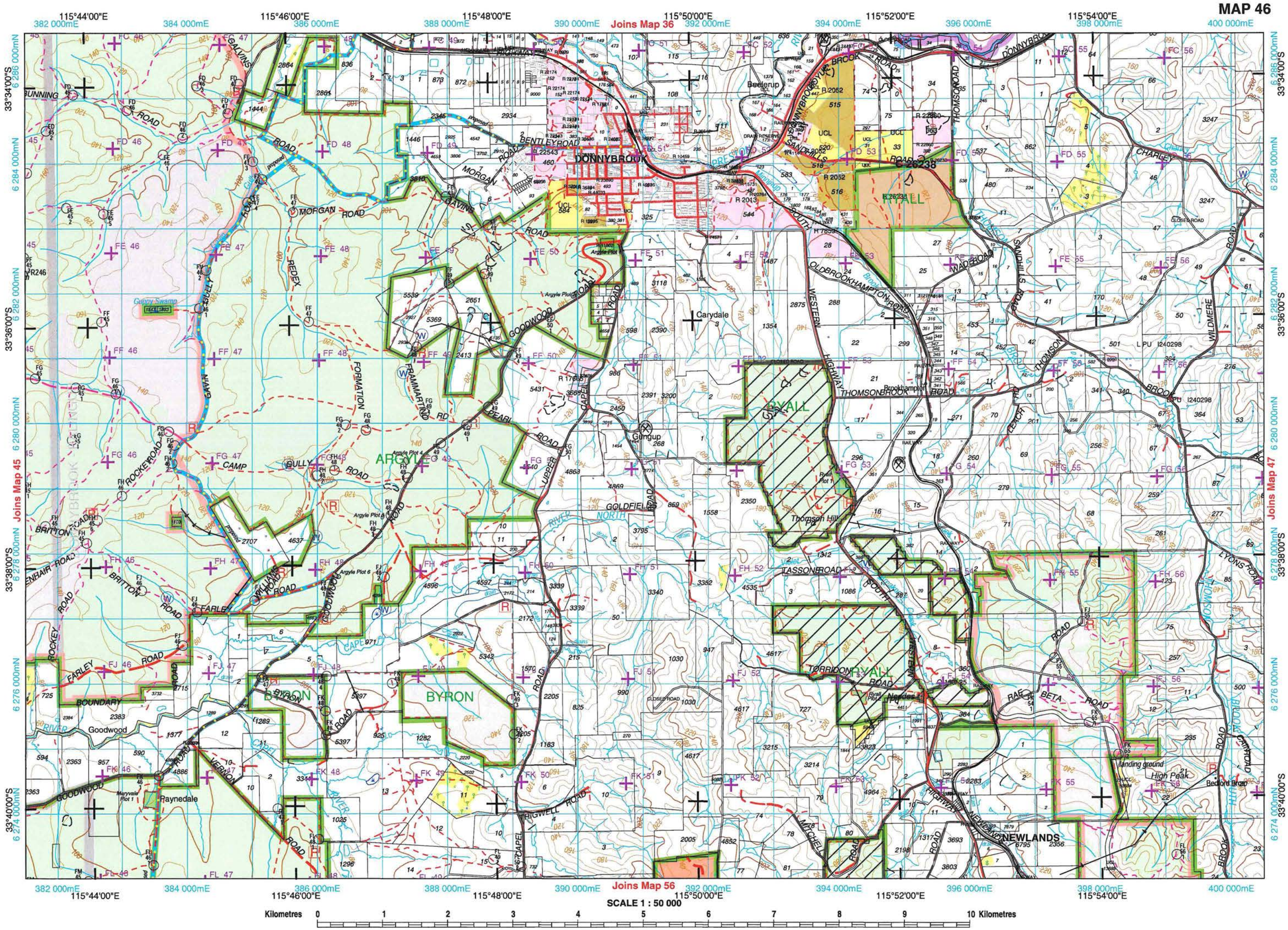
115°44'00"E
382 000mE
384 000mE
115°46'00"E
386 000mE
388 000mE
115°48'00"E
390 000mE
Joins Map 36
392 000mE
115°50'00"E
394 000mE
115°52'00"E
396 000mE
398 000mE
115°54'00"E
400 000mE
33°34'00"S
6 286 000mN
33°36'00"S
6 282 000mN
33°38'00"S
6 278 000mN
33°40'00"S
6 274 000mN
6 284 000mN
6 280 000mN
6 276 000mN
Joins Map 45
Joins Map 47
Joins Map 56
DONNYBROOK
BENTLEY ROAD
MORGAN ROAD
GAVINS ROAD
GOODWOOD ROAD
PEARL ROAD
FRAMMARTINO RD
ARGYLE
GULLY ROAD
CAMP
ROCKE ROAD
BRITTON ROAD
FARLEY ROAD
BOUNDARY
BYRON
Goodwood
Raynedale
VERNON ROAD
GOODWOOD
Carydale
Gungup
GOLDFIELD ROAD
NORTH RIVER
CAPEL
TRIGWELL ROAD
Beelerup
DONNYBROOK ROAD
THOMSON ROAD
CHARLEY
SANDHILLS ROAD
OLDBROOKHAMPTON ROAD
WESTERN HIGHWAY
THOMSONBROOK ROAD
Brookhampton
RYALL
Thomson Hill
TASSON ROAD
SOUTH HIGHWAY
TORRIDON
Nardes
RAF BETA ROAD
NEWLANDS
High Peak
Bedford Brook
LYONS ROAD
WILDMERE ROAD
THOMSON BROOK
Gunny Swamp
Argyle Plot 4
Argyle Plot 6
Maryvale Plot 1
Kilometres
0
1
2
3
4
5
6
7
8
9
10 Kilometres
SCALE 1 : 50 000
COG 2003 / 2004 - Projection: UTM Zone 50 Datum: GDA94

MAP 47

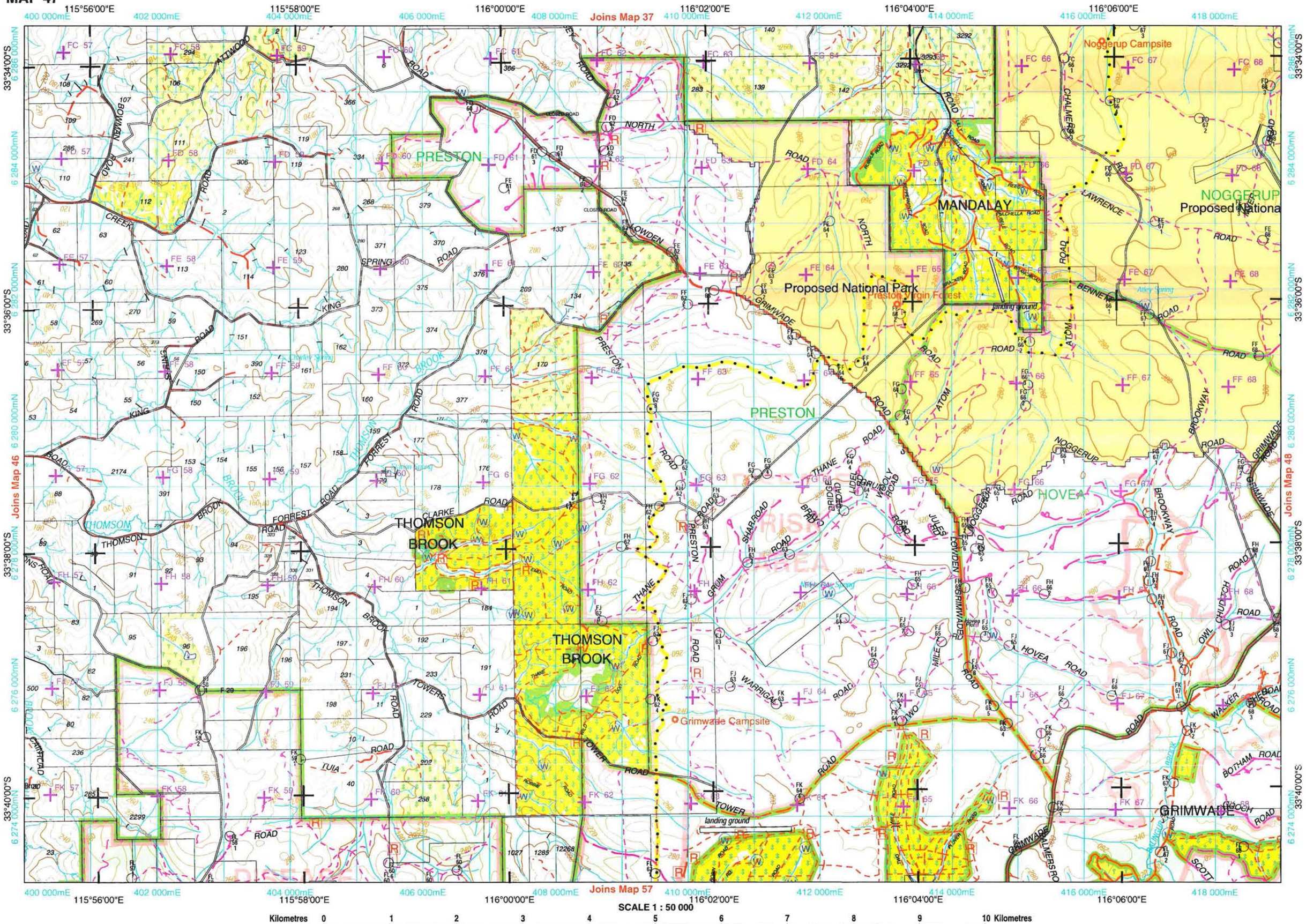
115°56'00"E
115°58'00"E
116°00'00"E
116°02'00"E
116°04'00"E
116°06'00"E
400 000mE
402 000mE
404 000mE
406 000mE
408 000mE
410 000mE
412 000mE
414 000mE
416 000mE
418 000mE
Joins Map 37
Joins Map 46
Joins Map 48
Joins Map 57
33°34'00"S
33°36'00"S
33°38'00"S
33°40'00"S
6 286 000mN
6 284 000mN
6 282 000mN
6 280 000mN
6 278 000mN
6 276 000mN
6 274 000mN
Noggerup Campsite
PRESTON
MANDALAY
NOGGERUP
Proposed National
Proposed National Park
Preston Virgin Forest
landing ground
THOMSON
THOMSON BROOK
HOVEA
GRIMWADE
Grimwade Campsite
NORTH
SPRING
KING
FORREST
CLARKE
TOWERS
TUIA
THANE
GRIM
WARRIGAL
TWO MILE
LAWRENCE
BENNETT
ATOM
BROOKWAY
OWL CHURCH
WALKER
BOTHAM
SCOTT
CHALMERS
BOWMAN
ATWOOD
CREEK
BROOK
ROAD
Kilometres 0 1 2 3 4 5 6 7 8 9 10 Kilometres
SCALE 1 : 50 000
COG 2003 / 2004 - Projection: UTM Zone 50 Datum: GDA94

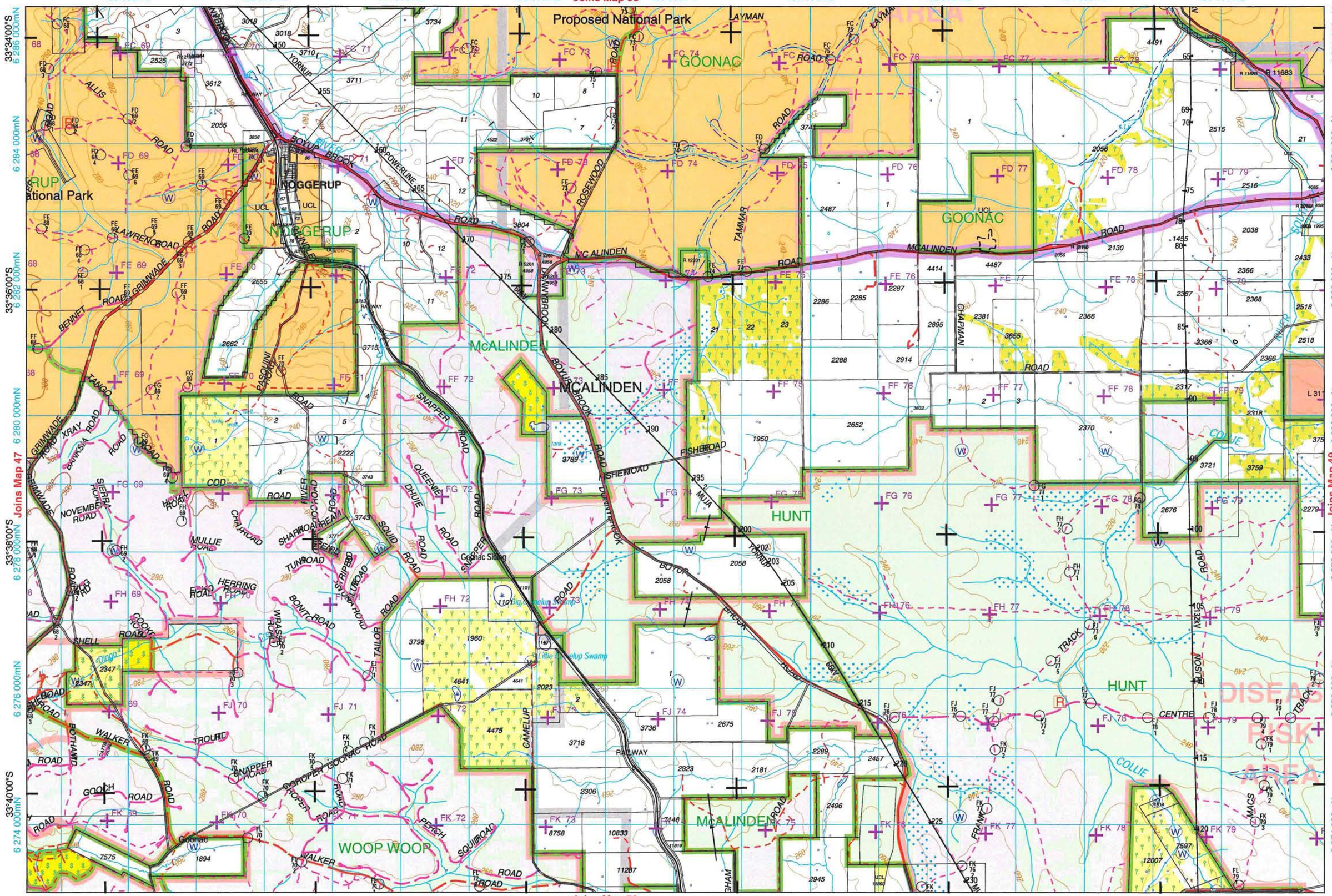
116°08'00"E
420 000mE
116°10'00"E
422 000mE
424 000mE
116°12'00"E
426 000mE
Joins Map 38
428 000mE
116°14'00"E
430 000mE
116°16'00"E
432 000mE
434 000mE
116°18'00"E
436 000mE
33°34'00"S
6 286 000mN
33°36'00"S
6 282 000mN
33°38'00"S
6 278 000mN
33°40'00"S
6 274 000mN
6 280 000mN
6 276 000mN
Joins Map 47
Joins Map 49
Joins Map 58
Proposed National Park
GOONAC
NOGGERUP
McALINDEN
HUNT
WOOP WOOP
Goonac Siding
Little Gamelup Swamp
Big Gamelup Swamp
RAILWAY
BOYUP BROOK
POWERLINE
ROSEWOOD
TAMMAR
CHAPMAN
MCALINDEN ROAD
FISHER ROAD
SNAPPER ROAD
GOONAC ROAD
GAMELUP
COLLIE
CENTRE
TRACK
DISEASE RISK AREA
SCALE 1 : 50 000
Kilometres 0 1 2 3 4 5 6 7 8 9 10 Kilometres
COG 2003 / 2004 - Projection: UTM Zone 50 Datum: GDA94

MAP 49

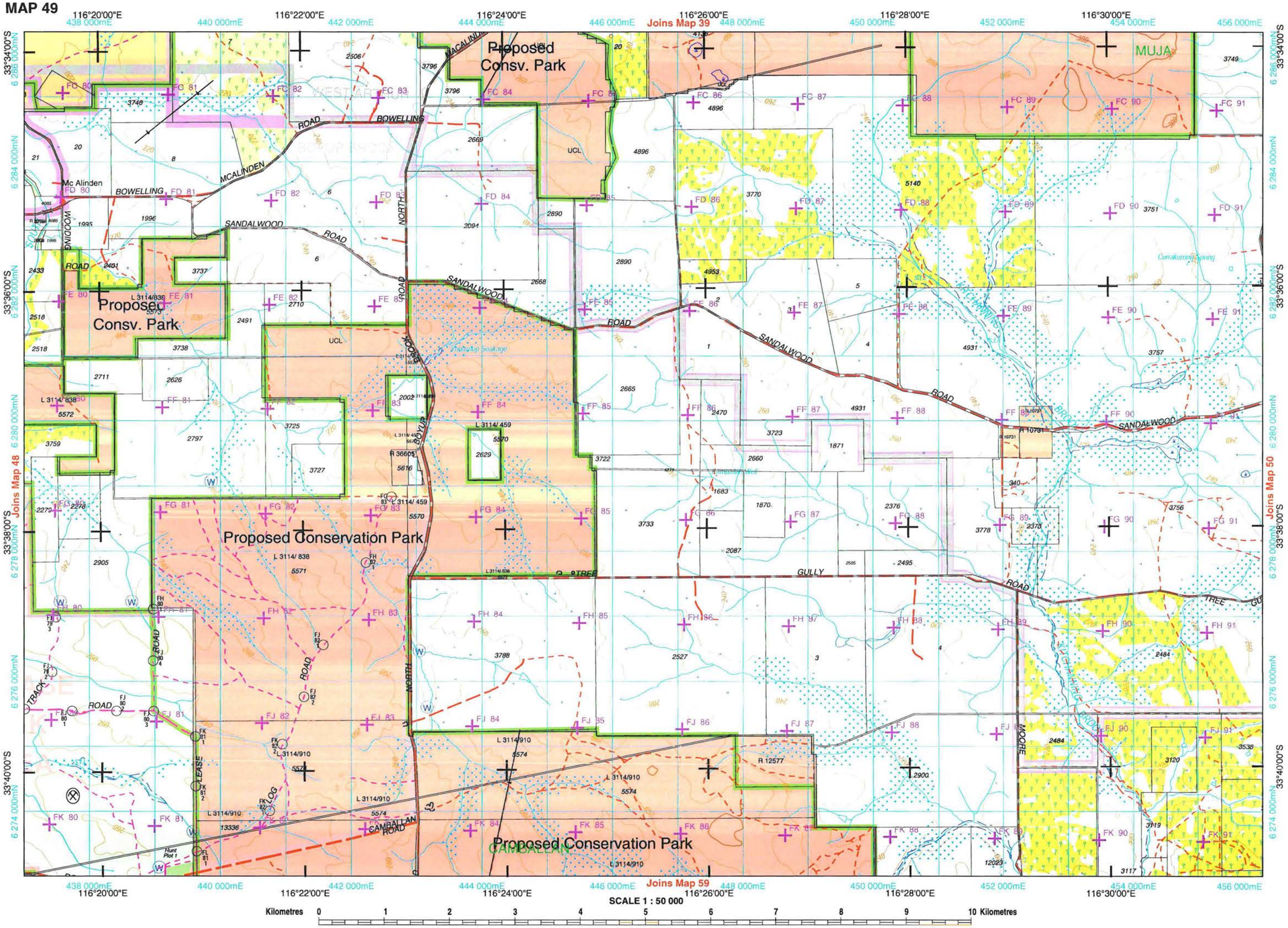

COG 2003 / 2004 - Projection: UTM Zone 50 Datum: GDA94

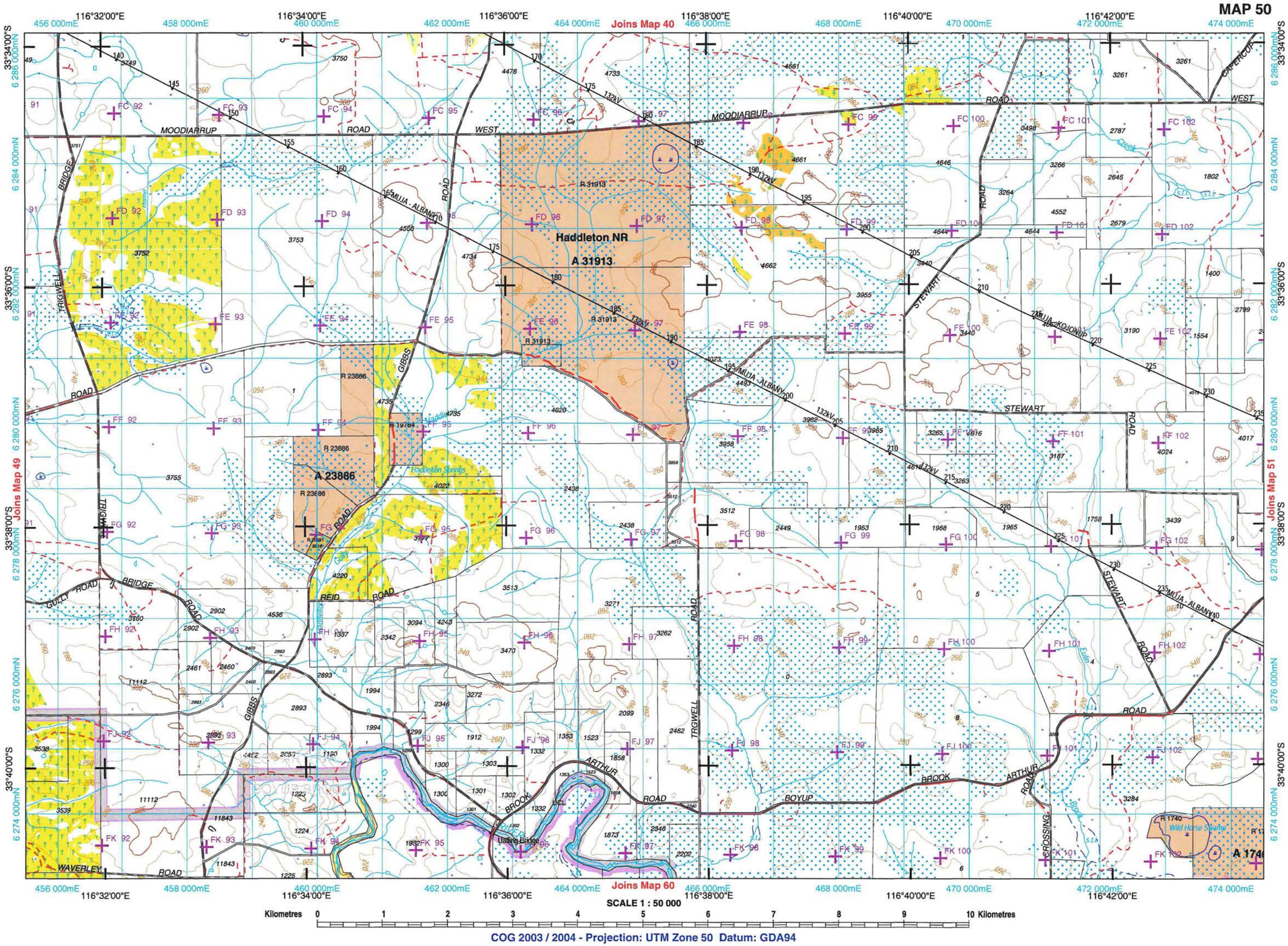
MAP 50
Joins Map 40
Joins Map 49
Joins Map 51
Joins Map 60
116°32'00"E
116°34'00"E
116°36'00"E
116°38'00"E
116°40'00"E
116°42'00"E
456 000mE
458 000mE
460 000mE
462 000mE
464 000mE
466 000mE
468 000mE
470 000mE
472 000mE
474 000mE
33°34'00"S
33°36'00"S
33°38'00"S
33°40'00"S
6 286 000mN
6 284 000mN
6 282 000mN
6 280 000mN
6 278 000mN
6 276 000mN
6 274 000mN
Haddleton NR
A 31913
R 31913
A 23886
R 23886
R 19784
R 1740
Wild Horse Swamp
Haddleton Springs
Haddleton Gully
Uating Bridge
MOODIARRUP ROAD WEST
MUJA - ALBANY
MUJA - KOJONUP
132kV
TRIGWELL BRIDGE ROAD
GIBBS ROAD
STEWART ROAD
REID ROAD
GULLY ROAD
ARTHUR ROAD
BROOK
BOYUP BROOK ARTHUR ROAD
CROSSING ROAD
WAVERLEY ROAD
CHERICUP WEST ROAD
SCALE 1 : 50 000
Kilometres 0 1 2 3 4 5 6 7 8 9 10 Kilometres
COG 2003 / 2004 - Projection: UTM Zone 50 Datum: GDA94

MAP 51

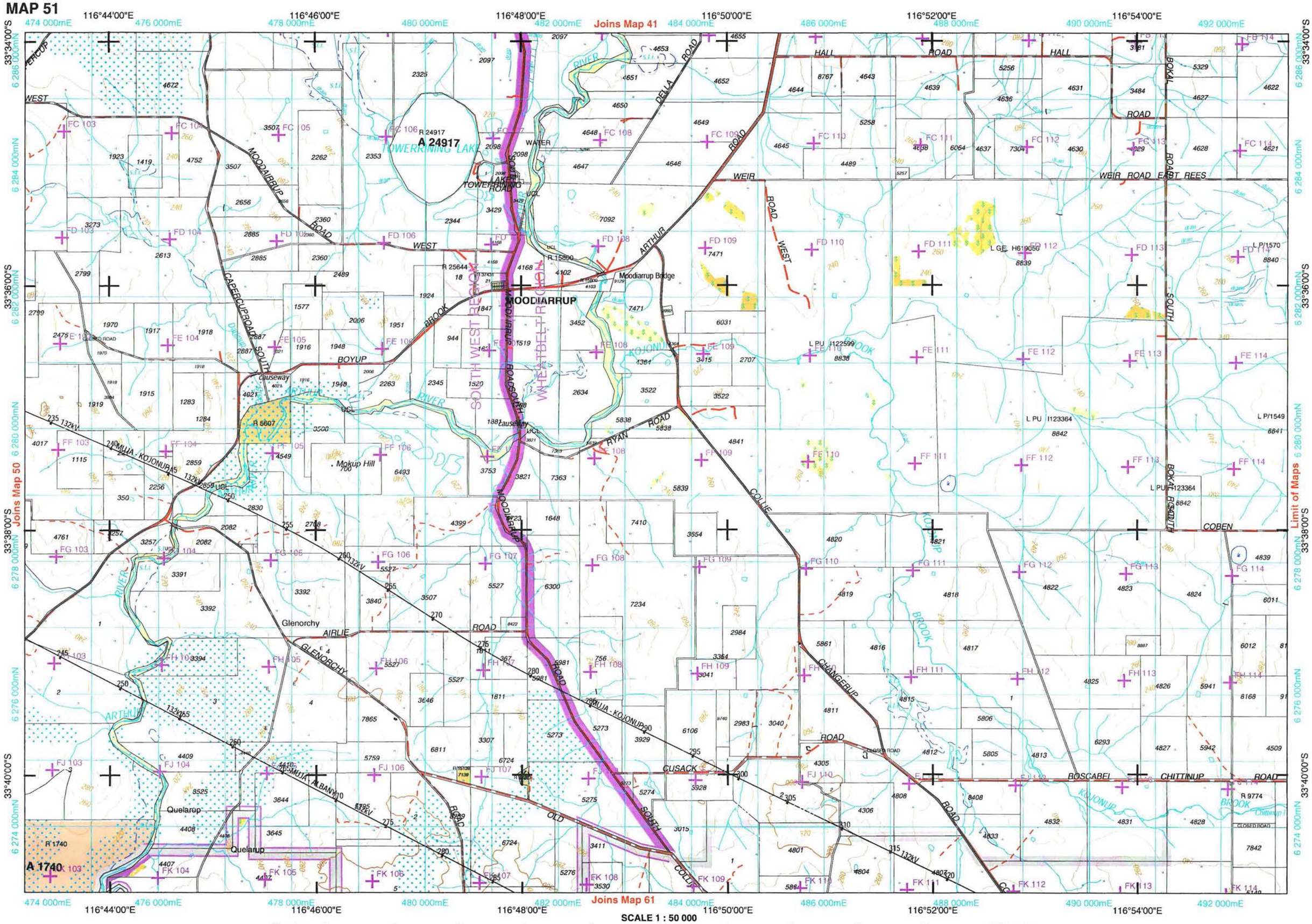

COG 2003 / 2004 - Projection: UTM Zone 50 Datum: GDA94

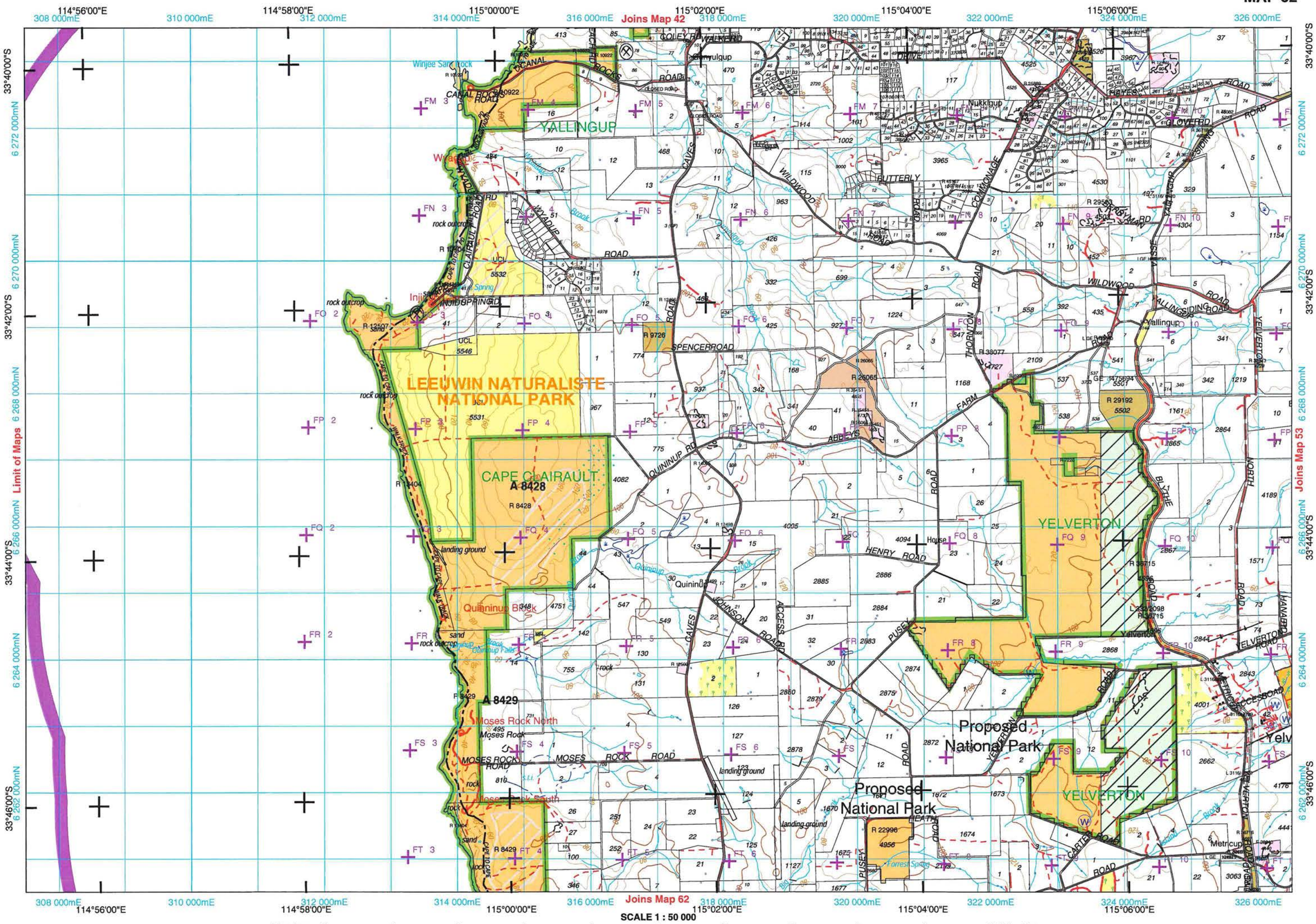

COG 2003 / 2004 - Projection: UTM Zone 50 Datum: GDA94

MAP 53

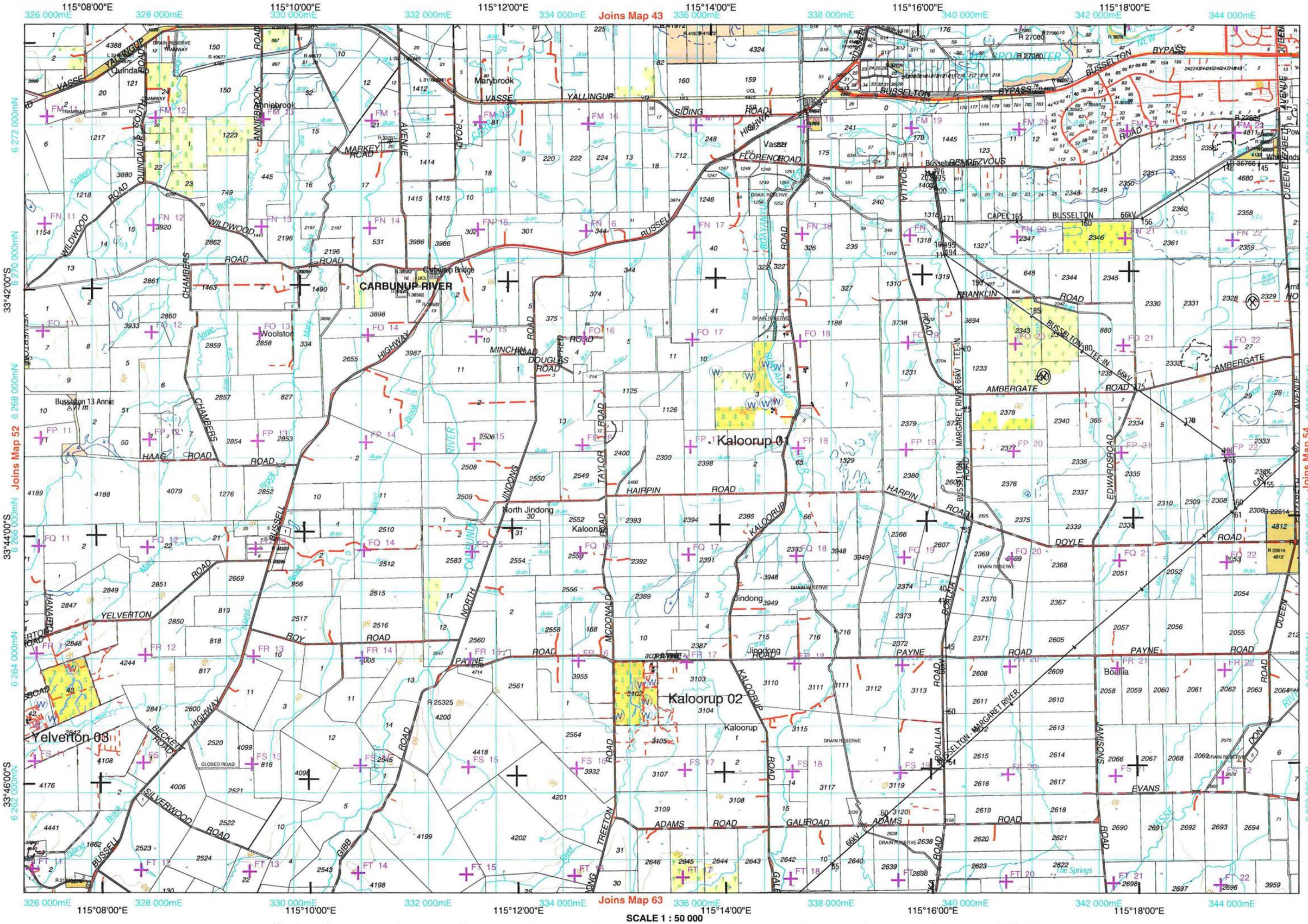
115°08'00"E
115°10'00"E
115°12'00"E
115°14'00"E
115°16'00"E
115°18'00"E
326 000mE
328 000mE
330 000mE
332 000mE
334 000mE
336 000mE
338 000mE
340 000mE
342 000mE
344 000mE
Joins Map 43
Joins Map 52
Joins Map 54
Joins Map 63
6 272 000mN
6 270 000mN
6 268 000mN
6 266 000mN
6 264 000mN
6 262 000mN
33°42'00"S
33°44'00"S
33°46'00"S
CARBUNUP RIVER
Kaloorup 01
Kaloorup 02
Kaloorup 03
Yelverton 03
Quindalup
Marybrook
Vasse
Busselton
Jindong
Boallia
Kaloorup
North Jindong
Woolston
Carbunup Bridge
Busselton 13 Annie
YALLINGUP
VASSE
SIDING
FLORENCE ROAD
RENDEZVOUS
BUSSELTON BYPASS
NEW BYPASS
QUEEN ELIZABETH AVENUE
WILDWOOD ROAD
QUINDALUP ROAD
MARKEY ROAD
CHAMBERS ROAD
HIGHWAY
RUSSELL ROAD
MINCHIN ROAD
DOUGLAS ROAD
BOALLIA ROAD
FRANKLIN ROAD
BUSSELTON TEE-IN
AMBERGATE ROAD
MARGARET RIVER 66kV TEE-IN
HAAG ROAD
HAIRPIN ROAD
TAYLOR ROAD
KALOORUP ROAD
EDWARDS ROAD
DOYLE ROAD
YELVERTON ROAD
ROY ROAD
PAYNE ROAD
MCDONALD ROAD
NORTH JINDONG ROAD
BECKETT ROAD
SILVERWOOD ROAD
GIBB ROAD
TREETON ROAD
ADAMS ROAD
GALE ROAD
JAMISONS ROAD
EVANS ROAD
DON ROAD
BUSSELTON - MARGARET RIVER 66kV
CLOSED ROAD
DRAIN RESERVE
The Springs
Kilometres 0 1 2 3 4 5 6 7 8 9 10 Kilometres
SCALE 1 : 50 000
COG 2003 / 2004 - Projection: UTM Zone 50 Datum: GDA94

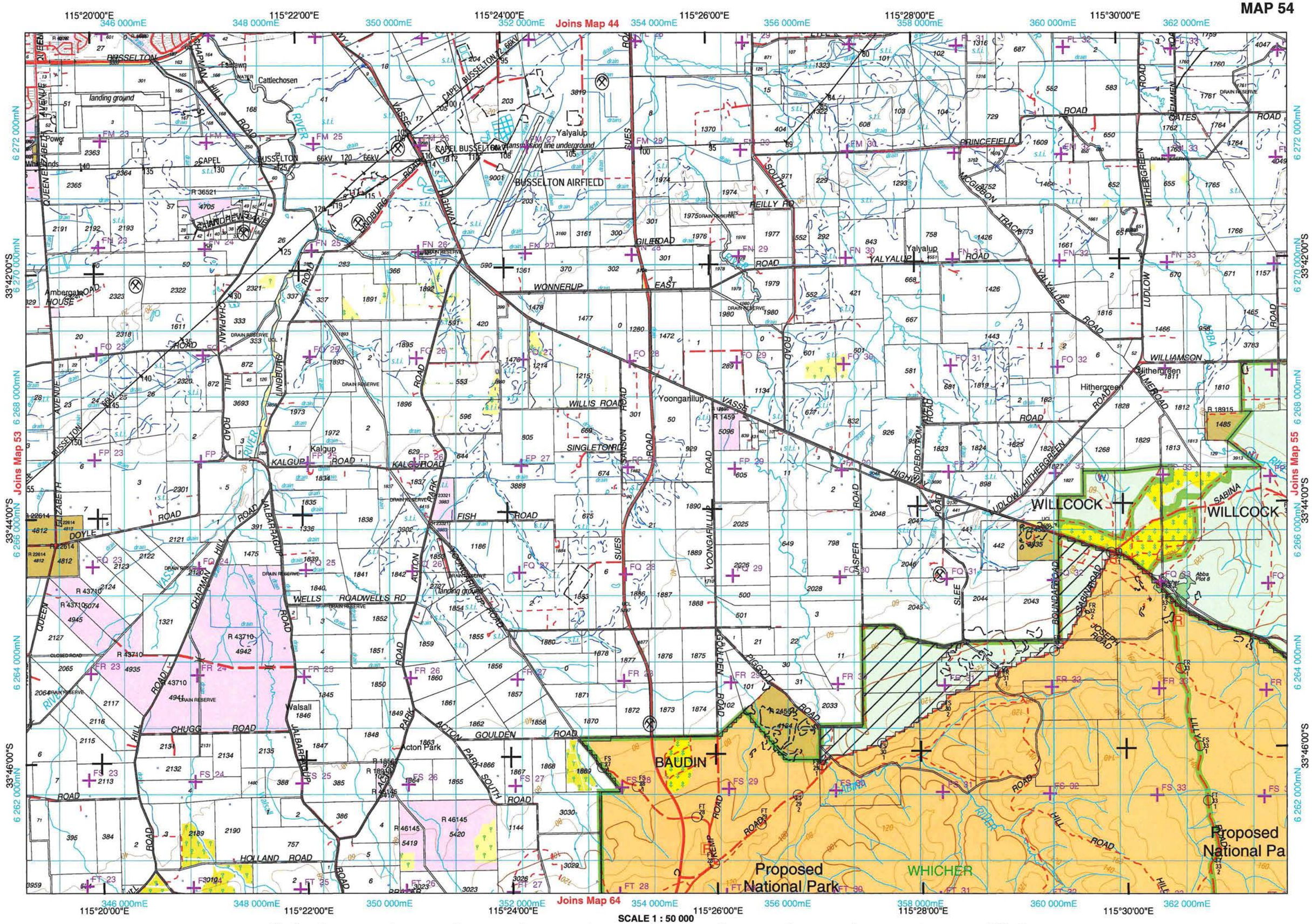

SCALE 1 : 50 000

Kilometres 0 1 2 3 4 5 6 7 8 9 10 Kilometres

COG 2003 / 2004 - Projection: UTM Zone 50 Datum: GDA94

MAP 55

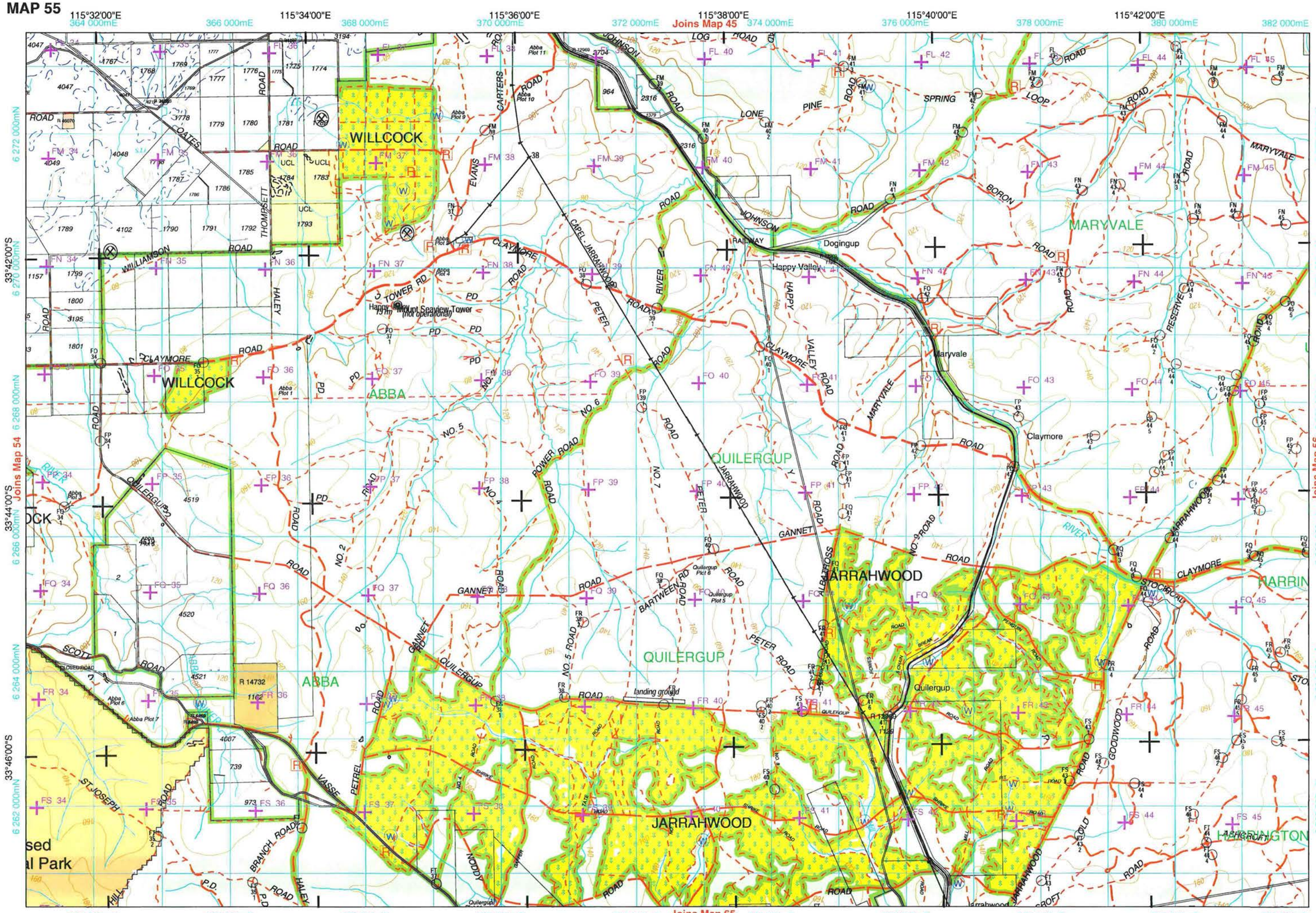
115°32'00"E
115°34'00"E
115°36'00"E
115°38'00"E
115°40'00"E
115°42'00"E
Joins Map 45
Joins Map 65
Joins Map 54
Joins Map 56
33°42'00"S
33°44'00"S
33°46'00"S
WILLCOCK
ABBA
QUILERGUP
JARRAHWOOD
MARYVALE
Dogingup
Happy Valley
Maryvale
Claymore
Quilergup
Happy Valley Mount Seaview Tower
(not operational)
landing ground
CLAYMORE ROAD
JOHNSON ROAD
RAILWAY
GANNET ROAD
PETER ROAD
POWER ROAD
BARTWEEN ROAD
ALBATROSS
JARRAHWOOD ROAD
MARYVALE ROAD
HAPPY VALLEY ROAD
RIVER ROAD
SCOTT ROAD
ST JOSEPH ROAD
VASSE
PETREL
BRANCH ROAD
HALEY ROAD
NODDY
GOODWOOD ROAD
COLD STOCK ROAD
HUNTINGTON
Kilometres 0 1 2 3 4 5 6 7 8 9 10 Kilometres
SCALE 1 : 50 000
COG 2003 / 2004 - Projection: UTM Zone 50 Datum: GDA94

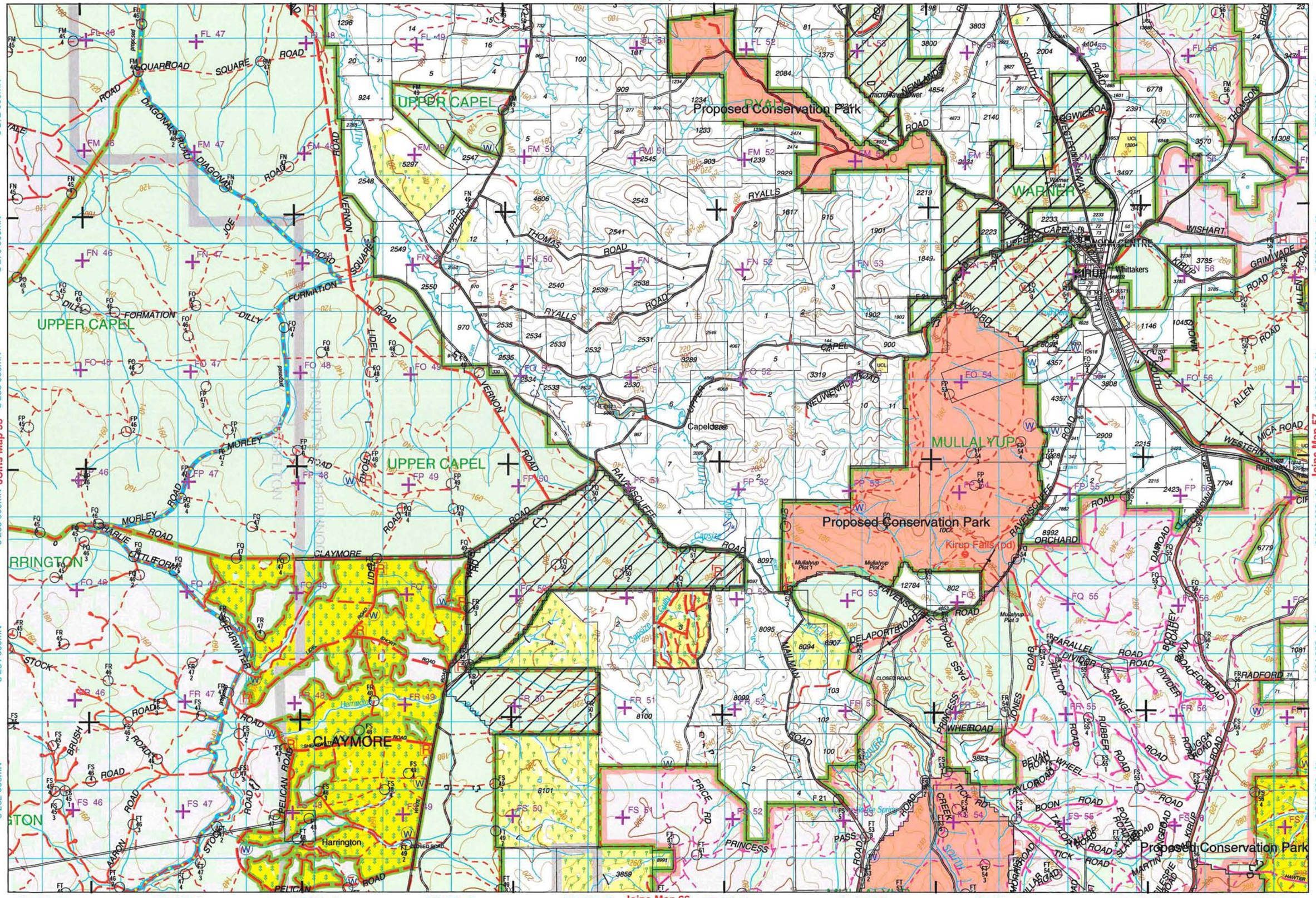

COG 2003 / 2004 - Projection: UTM Zone 50 Datum: GDA94

MAP 57

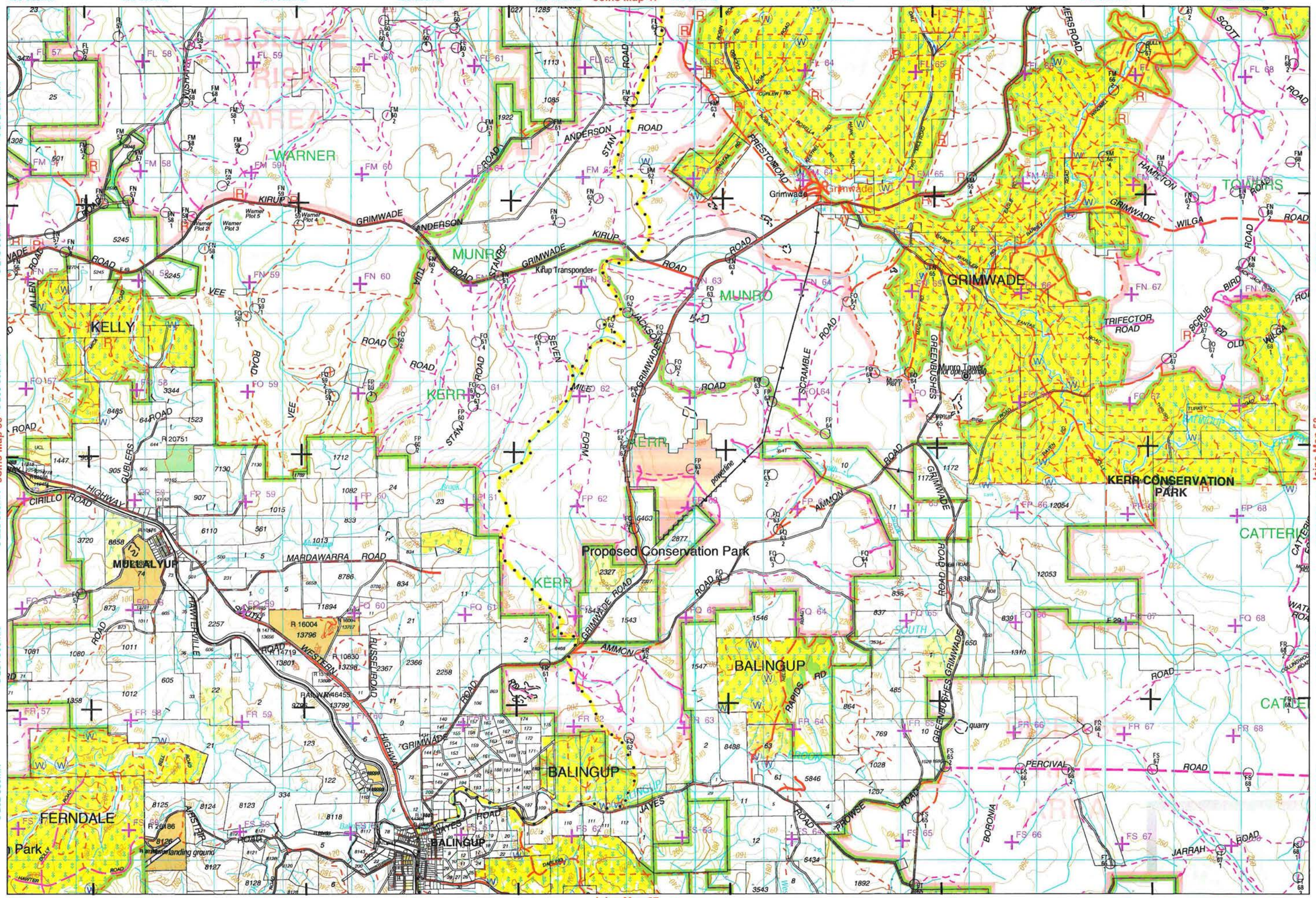

COG 2003 / 2004 - Projection: UTM Zone 50 Datum: GDA94

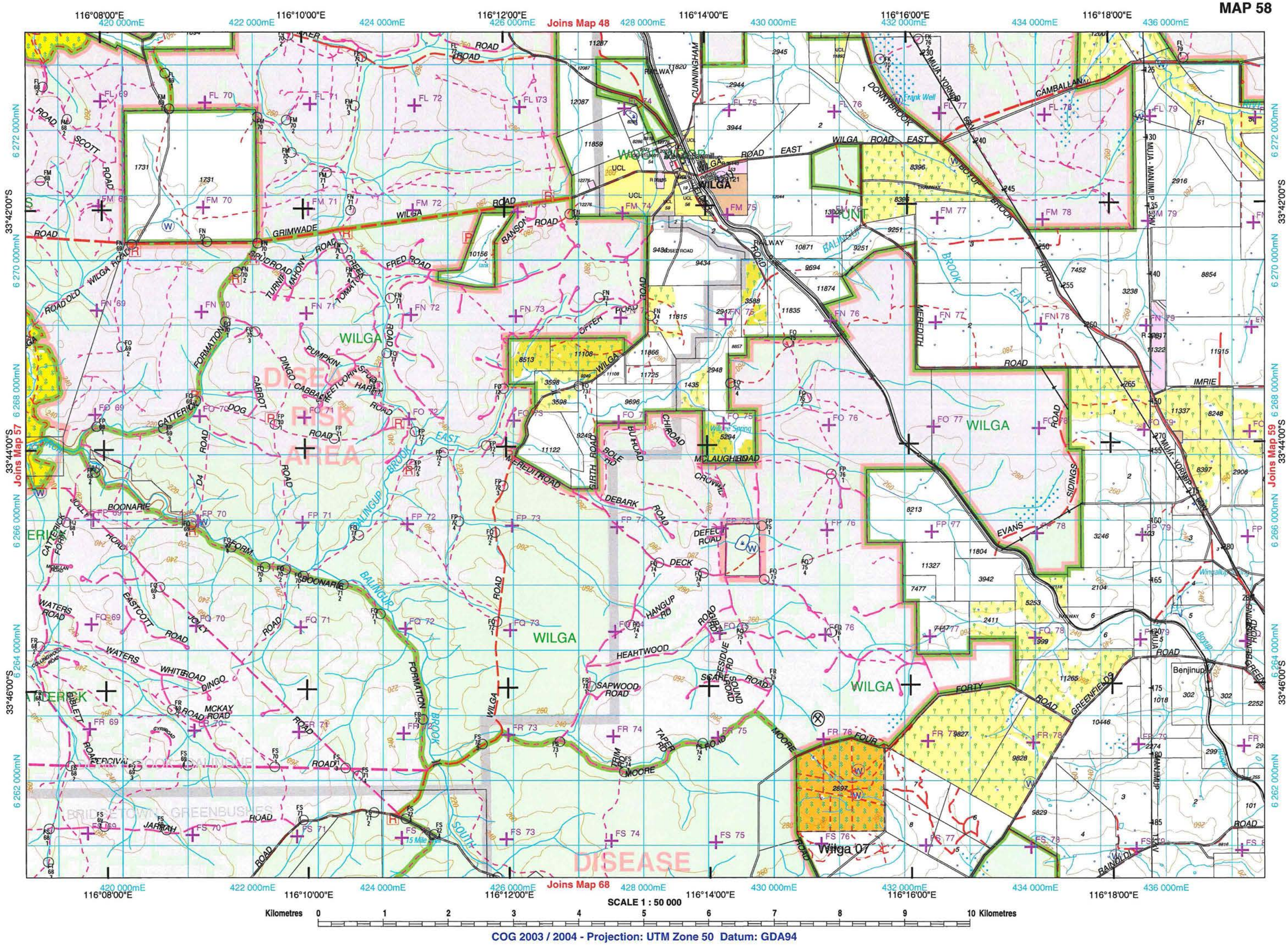

COG 2003 / 2004 - Projection: UTM Zone 50 Datum: GDA94

MAP 59

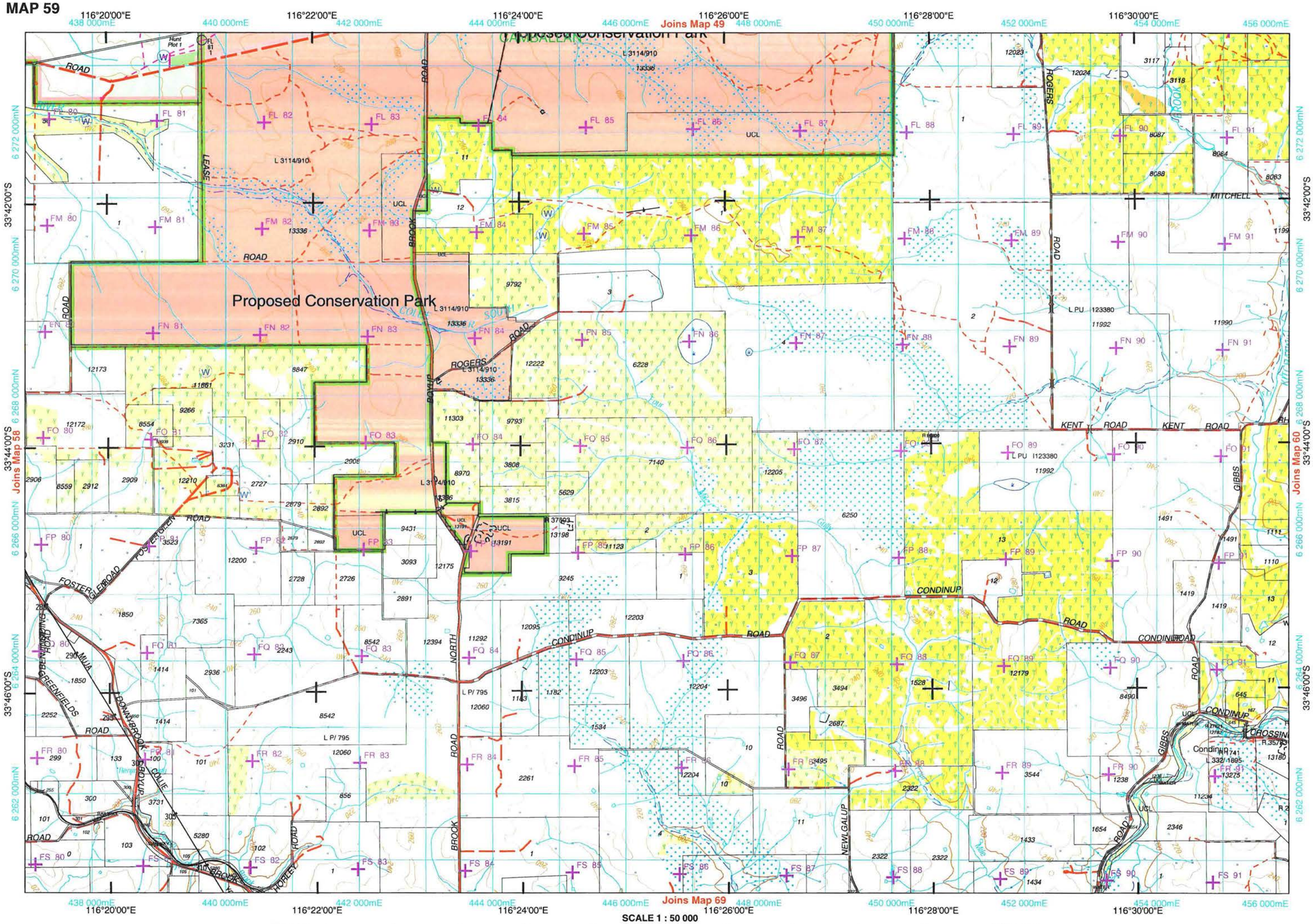
116°20'00"E
116°22'00"E
116°24'00"E
116°26'00"E
116°28'00"E
116°30'00"E
438 000mE
440 000mE
442 000mE
444 000mE
446 000mE
448 000mE
450 000mE
452 000mE
454 000mE
456 000mE
Joins Map 49
Joins Map 58
Joins Map 60
Joins Map 69
33°42'00"S
33°44'00"S
33°46'00"S
6 272 000mN
6 270 000mN
6 268 000mN
6 266 000mN
6 264 000mN
6 262 000mN
Proposed Conservation Park
CAMBALLIN
ROAD
LEASE
BROOK
ROGERS
MITCHELL
KENT
GIBBS
CONDINUP
FOSTERS
MUJA
GREENFIELDS
DOWNY BROOK
COLLIE
BOYLUP
HOBBS
NORTH
NEWLGALUP
Condinup
CROSSING
UCL
L 3114/910
L P/ 795
L PU 123380
SCALE 1 : 50 000
Kilometres 0 1 2 3 4 5 6 7 8 9 10 Kilometres
COG 2003 / 2004 - Projection: UTM Zone 50 Datum: GDA94

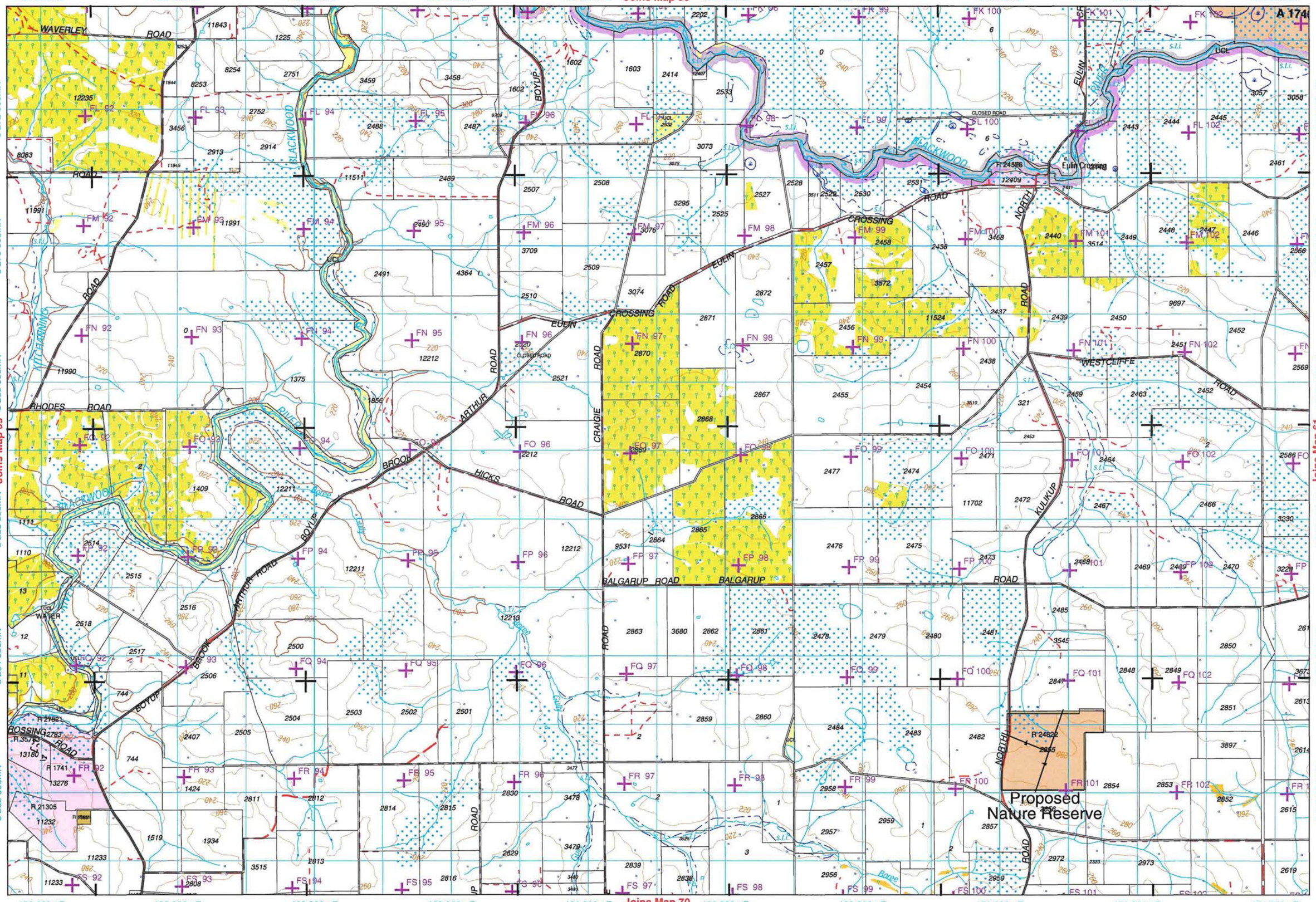

COG 2003 / 2004 - Projection: UTM Zone 50 Datum: GDA94

MAP 61

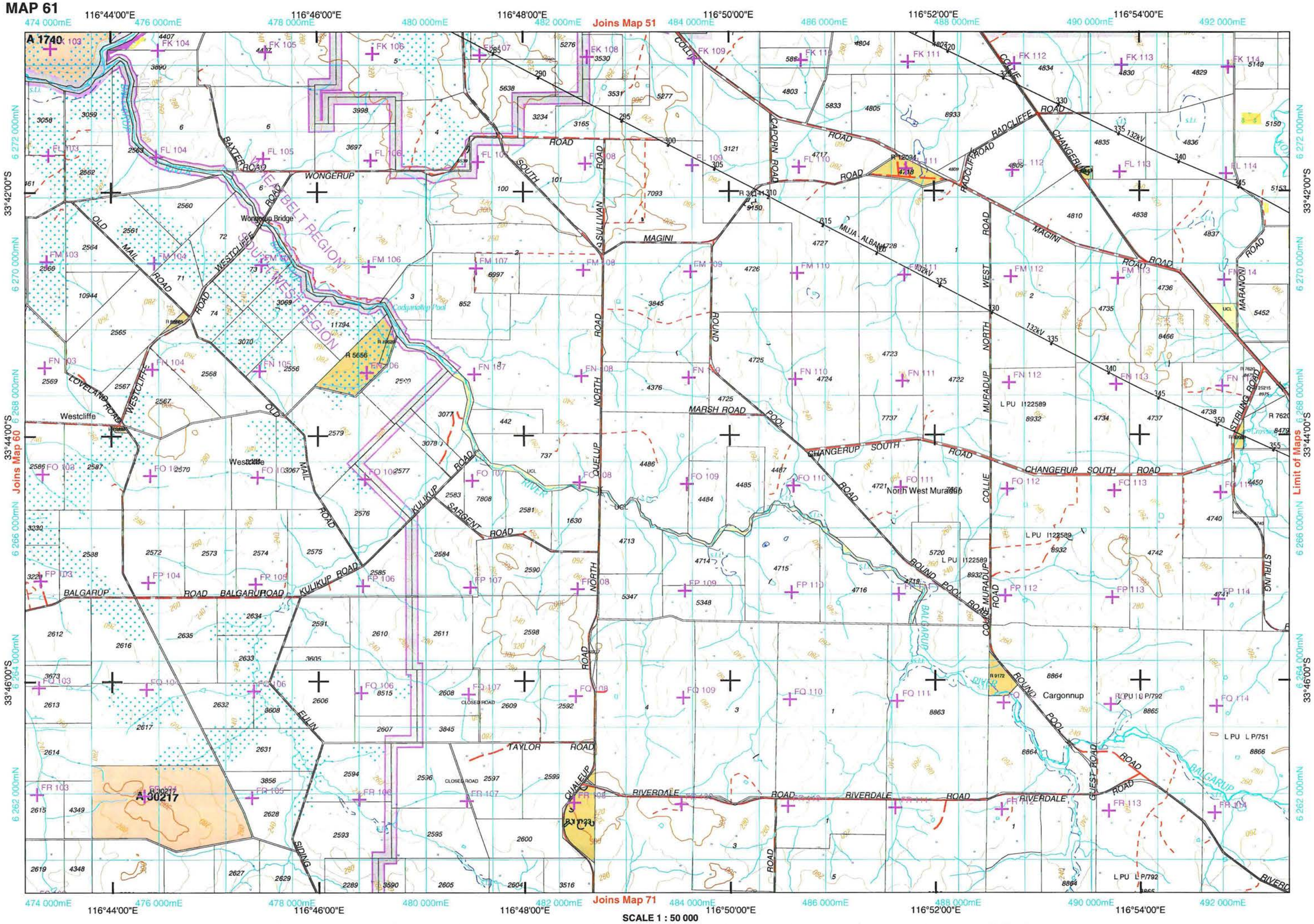
116°44'00"E
116°46'00"E
116°48'00"E
116°50'00"E
116°52'00"E
116°54'00"E
474 000mE
476 000mE
478 000mE
480 000mE
482 000mE
484 000mE
486 000mE
488 000mE
490 000mE
492 000mE
6 272 000mN
6 270 000mN
6 268 000mN
6 266 000mN
6 264 000mN
6 262 000mN
33°42'00"S
33°44'00"S
33°46'00"S
Joins Map 51
Joins Map 60
Limit of Maps
Joins Map 71
A 1740
A 30217
WONGERUP ROAD
BAXTER ROAD
OLD MAIL ROAD
WESTCLIFFE ROAD
LOVELAND ROAD
Westcliffe
Wongerup Bridge
Codjatotup Pool
SOUTH WEST REGION
SOUTH SULLIVAN ROAD
MAGINI ROAD
MUJA ALBANY ROAD
CAPORN ROAD
COLLIE ROAD
RADCLIFFE ROAD
CHANGERUP ROAD
MARSH ROAD
POOL ROAD
NORTH ROUND ROAD
WEST MURADUP ROAD
NORTH MURADUP ROAD
COLLIE MURADUP ROAD
STIRLING ROAD
MARANOI ROAD
CHANGERUP SOUTH ROAD
North West Muradup
KULIKUP ROAD
SARGENT ROAD
BALGARUP ROAD
BALGARUP RIVER
ROUND POOL ROAD
Cargonnup
GUEST ROAD
EULIN ROAD
TAYLOR ROAD
CLOSED ROAD
QUALEUP
RIVERDALE ROAD
SIDING
132kV
L PU I122589
L PU L P/792
L PU L P/751
Kilometres 0 1 2 3 4 5 6 7 8 9 10 Kilometres
SCALE 1 : 50 000
COG 2003 / 2004 - Projection: UTM Zone 50 Datum: GDA94

COG 2003 / 2004 - Projection: UTM Zone 50 Datum: GDA94

MAP 63

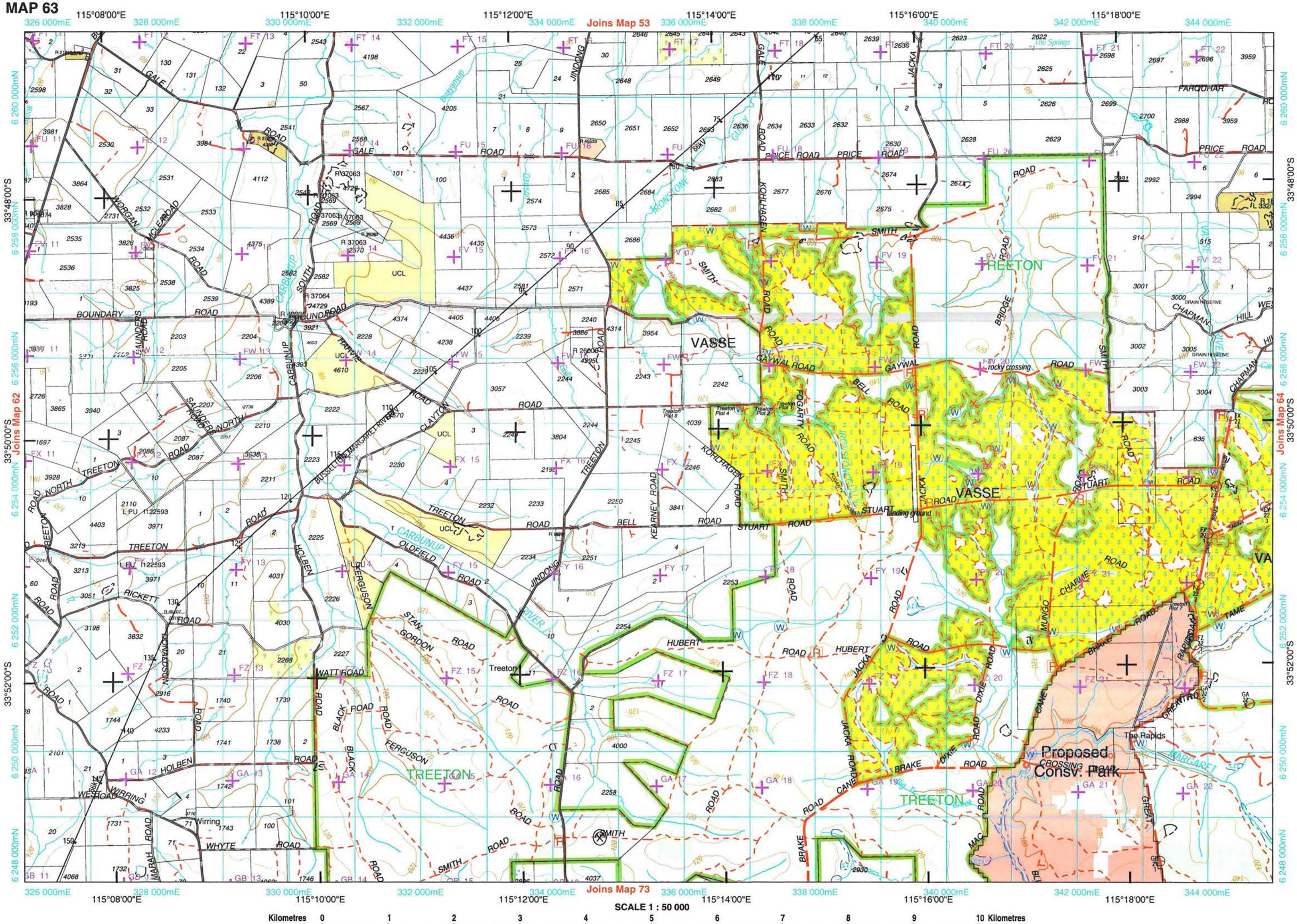
115°08'00"E
115°10'00"E
115°12'00"E
115°14'00"E
115°16'00"E
115°18'00"E
326 000mE
328 000mE
330 000mE
332 000mE
334 000mE
336 000mE
338 000mE
340 000mE
342 000mE
344 000mE
Joins Map 53
Joins Map 62
Joins Map 64
Joins Map 73
33°48'00"S
33°50'00"S
33°52'00"S
6 260 000mN
6 258 000mN
6 256 000mN
6 254 000mN
6 252 000mN
6 250 000mN
6 248 000mN
VASSE
TREETON
Proposed Consv. Park
The Rapids
Wirring
SCALE 1 : 50 000
Kilometres 0 1 2 3 4 5 6 7 8 9 10 Kilometres
COG 2003 / 2004 - Projection: UTM Zone 50 Datum: GDA94

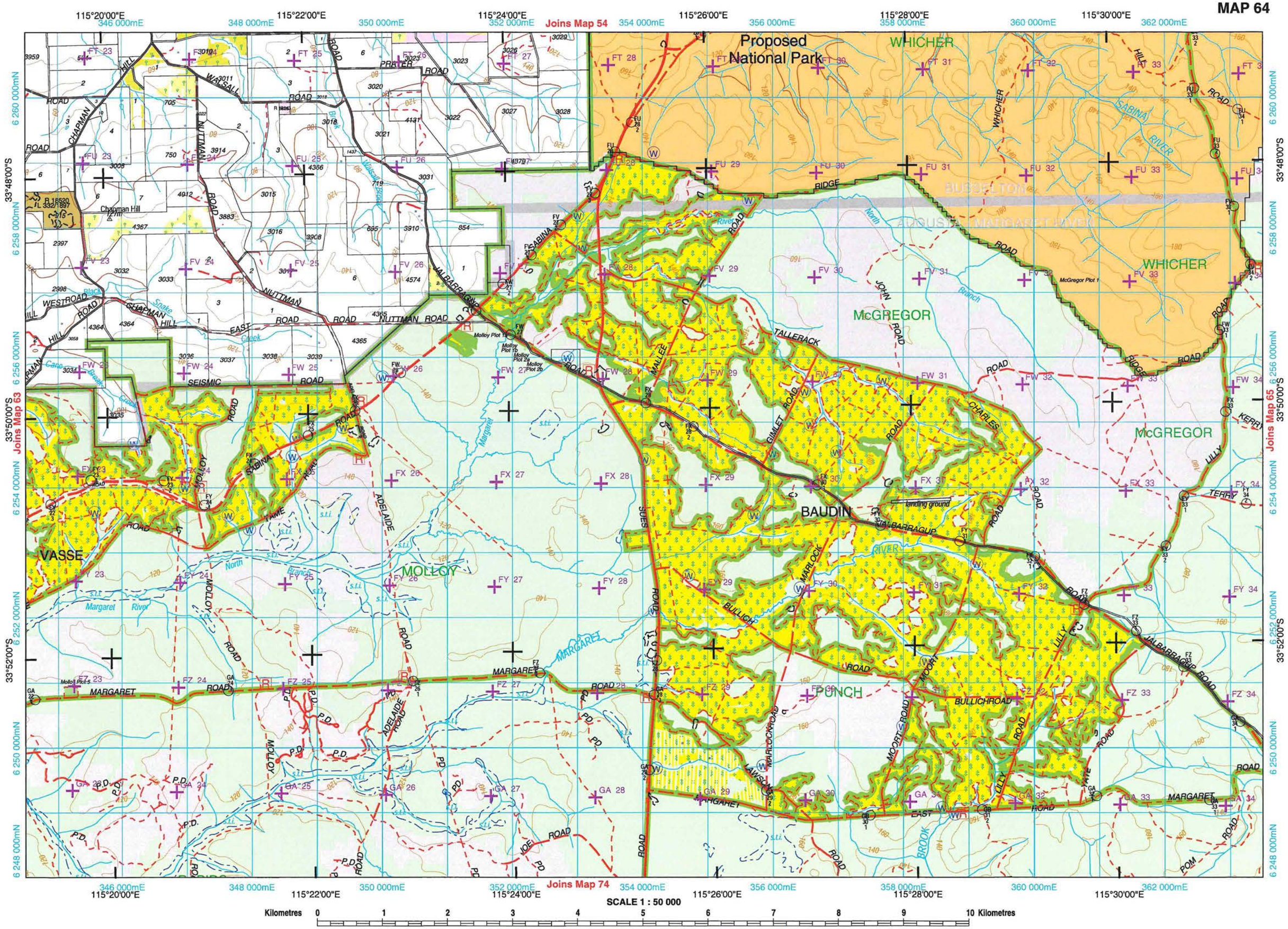
115°20'00"E
346 000mE
348 000mE
115°22'00"E
350 000mE
115°24'00"E
352 000mE
Joins Map 54
354 000mE
115°26'00"E
356 000mE
115°28'00"E
358 000mE
360 000mE
115°30'00"E
362 000mE
Proposed National Park
WHICHER
WHICHER
McGREGOR
McGREGOR
BAUDIN
VASSE
MOLLOY
PUNCH
Joins Map 63
Joins Map 65
Joins Map 74
33°48'00"S
33°50'00"S
33°52'00"S
6 260 000mN
6 258 000mN
6 256 000mN
6 254 000mN
6 252 000mN
6 250 000mN
6 248 000mN
Chapman Hill
Margaret River
ISABINA RIVER
JALBARRAGUP
MARGARET
SCALE 1 : 50 000
Kilometres 0 1 2 3 4 5 6 7 8 9 10 Kilometres
COG 2003 / 2004 - Projection: UTM Zone 50 Datum: GDA94

MAP 65

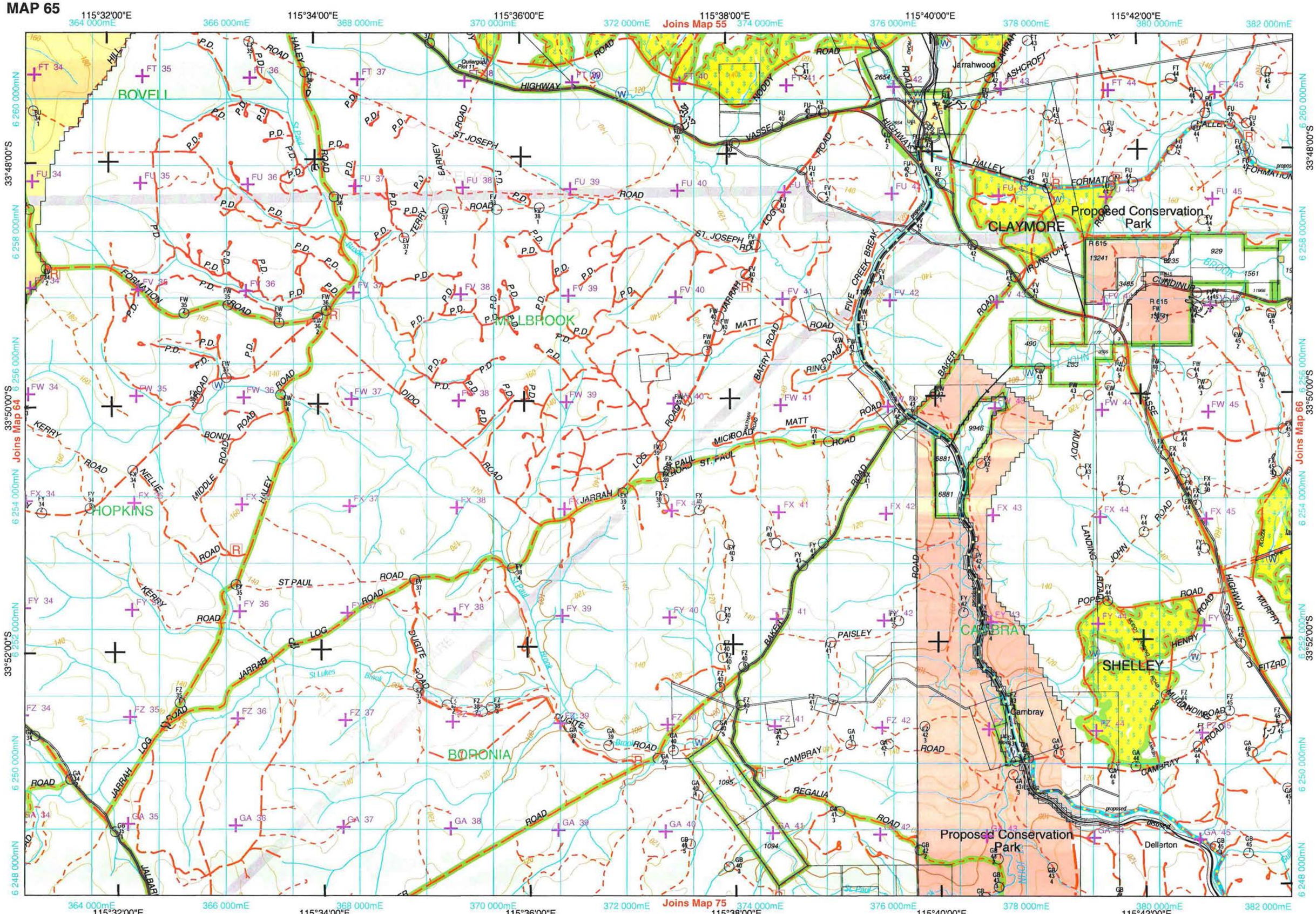
115°32'00"E
115°34'00"E
115°36'00"E
115°38'00"E
115°40'00"E
115°42'00"E
364 000mE
366 000mE
368 000mE
370 000mE
372 000mE
374 000mE
376 000mE
378 000mE
380 000mE
382 000mE
Joins Map 55
Joins Map 64
Joins Map 66
Joins Map 75
33°48'00"S
33°50'00"S
33°52'00"S
6 260 000mN
6 258 000mN
6 256 000mN
6 254 000mN
6 252 000mN
6 250 000mN
6 248 000mN
BOVELL
MILLBROOK
HOPKINS
BORONIA
CLAYMORE
CAMBRAY
SHELLEY
Jarrahwood
Proposed Conservation Park
Proposed Conservation Park
Cambray
Dellarton
HIGHWAY
HALLEY
FORMATION
ASHCROFT
VASSE
ST JOSEPH
BARNEY
TERRY
DIDO
KERRY
BONDI
NELLIE
MIDDLE
HALEY
ST PAUL
JARRAH
LOG
DUGITE
MICIROAD
MATT
BARRY
RING
FIVE CREEK BREAK
IRONSTONE
CUNDINUP
BAKER
MUDDY
LANDING
JOHN
POPE
HENRY
MURPHY
FITZRD
MULLANDING
PAISLEY
CAMBRAY
REGALIA
JALBARRI
SCALE 1 : 50 000
Kilometres 0 1 2 3 4 5 6 7 8 9 10 Kilometres
COG 2003 / 2004 - Projection: UTM Zone 50 Datum: GDA94

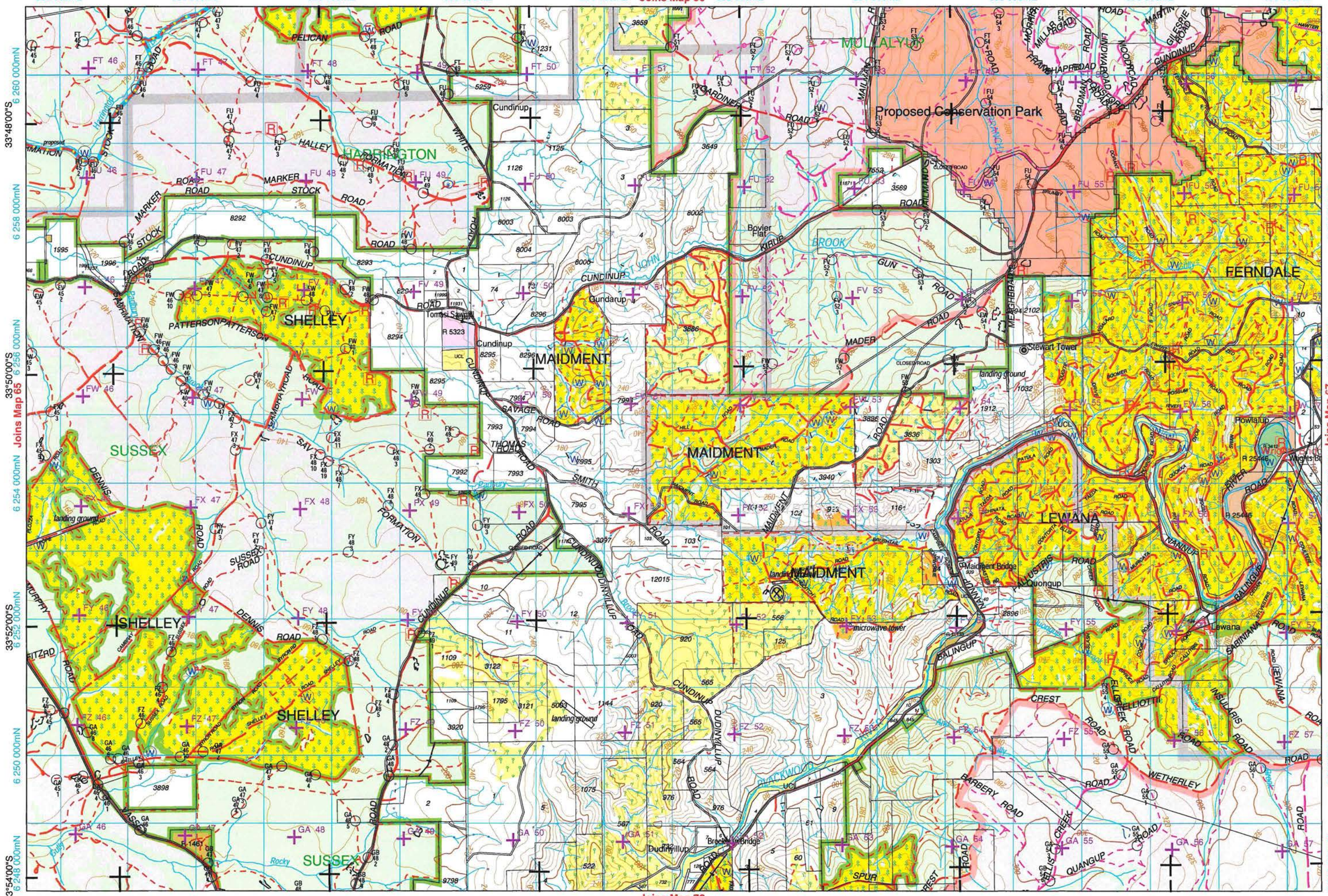

COG 2003 / 2004 - Projection: UTM Zone 50 Datum: GDA94

MAP 67

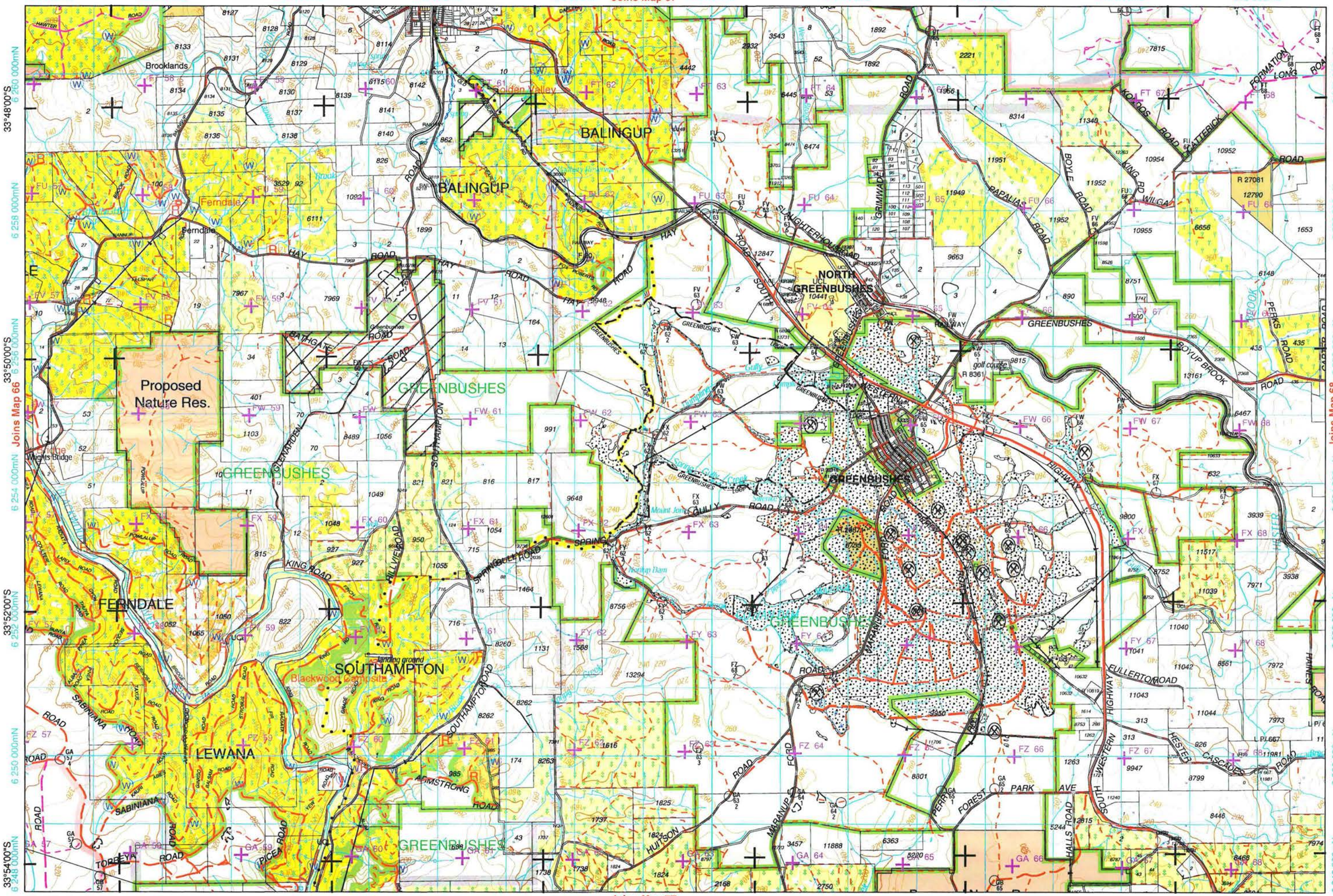

COG 2003 / 2004 - Projection: UTM Zone 50 Datum: GDA94

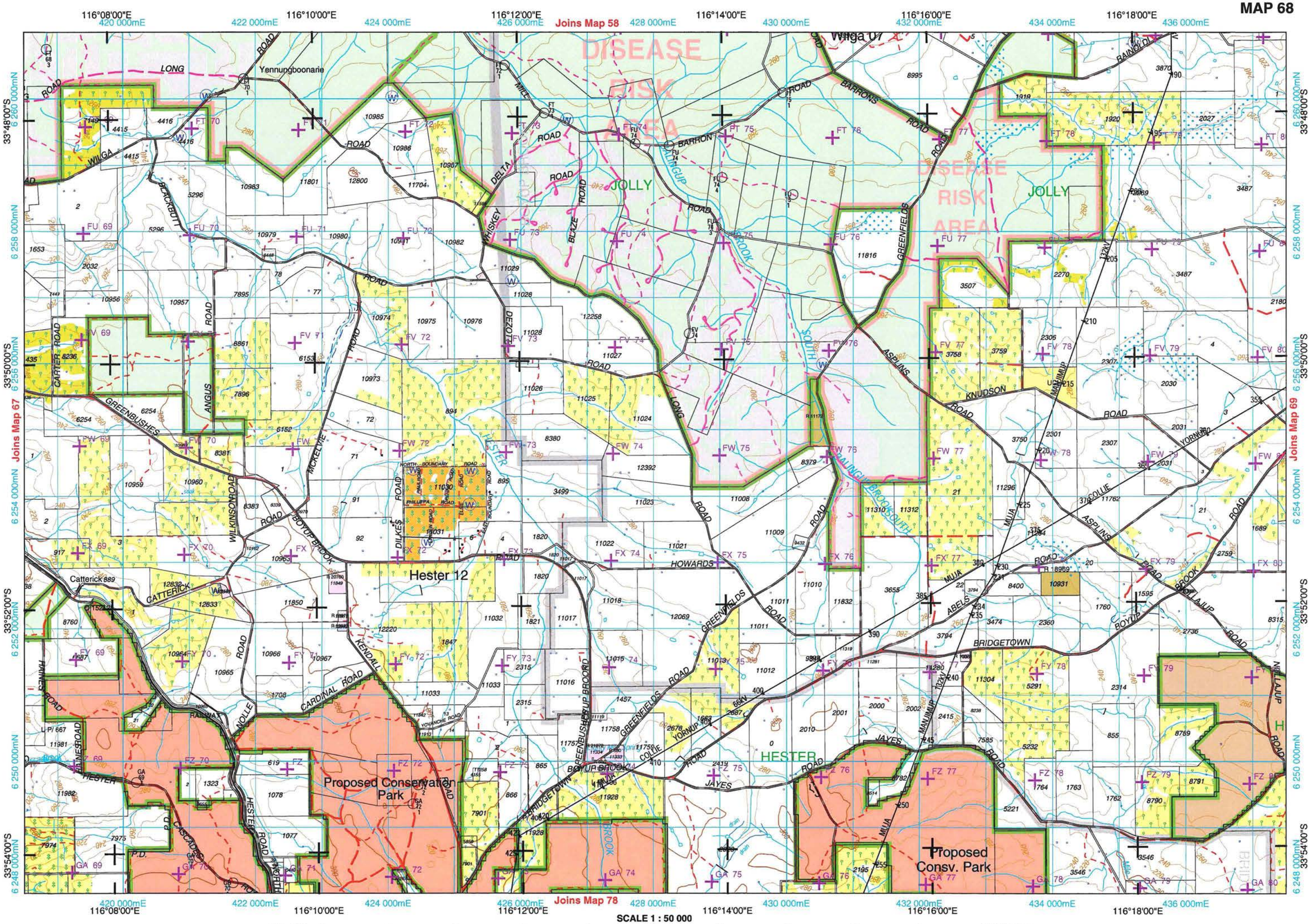
116°08'00"E
420 000mE
422 000mE
116°10'00"E
424 000mE
116°12'00"E
426 000mE
Joins Map 58
428 000mE
116°14'00"E
430 000mE
432 000mE
116°16'00"E
434 000mE
116°18'00"E
436 000mE
33°48'00"S
6 260 000mN
33°50'00"S
6 256 000mN
33°52'00"S
6 252 000mN
33°54'00"S
6 248 000mN
Joins Map 67
Joins Map 69
Joins Map 78
DISEASE RISK AREA
JOLLY
Yennungboonarie
Hester 12
Proposed Conservation Park
Proposed Consv. Park
HESTER
BRIDGETOWN
Catterick
LONG ROAD
WILGA ROAD
BLACKBUTT ROAD
WHISKEY DELTA ROAD
BLAZE ROAD
BARRON ROAD
BARRONS ROAD
GREENFIELDS ROAD
ASPLINS ROAD
KNUDSON ROAD
CARTER ROAD
ANGUS ROAD
GREENBUSHES ROAD
MCKEEVIE ROAD
WILKINSON ROAD
BOYUP BROOK ROAD
DILKES ROAD
HOWARDS ROAD
CATTERICK ROAD
KENDALL ROAD
CARDINAL ROAD
NOLLE ROAD
HAINES ROAD
HESTER ROAD
CASCADE ROAD
JAYES ROAD
MUJA ROAD
ABELS ROAD
BOYUP BROOK
NILLAJUP ROAD
COLLIE ROAD
YORNUP ROAD
MAJUMUP ROAD
SOUTH BROOK
BALINGUP BROOK
Kilometres 0 1 2 3 4 5 6 7 8 9 10 Kilometres
SCALE 1 : 50 000
COG 2003 / 2004 - Projection: UTM Zone 50 Datum: GDA94

MAP 69

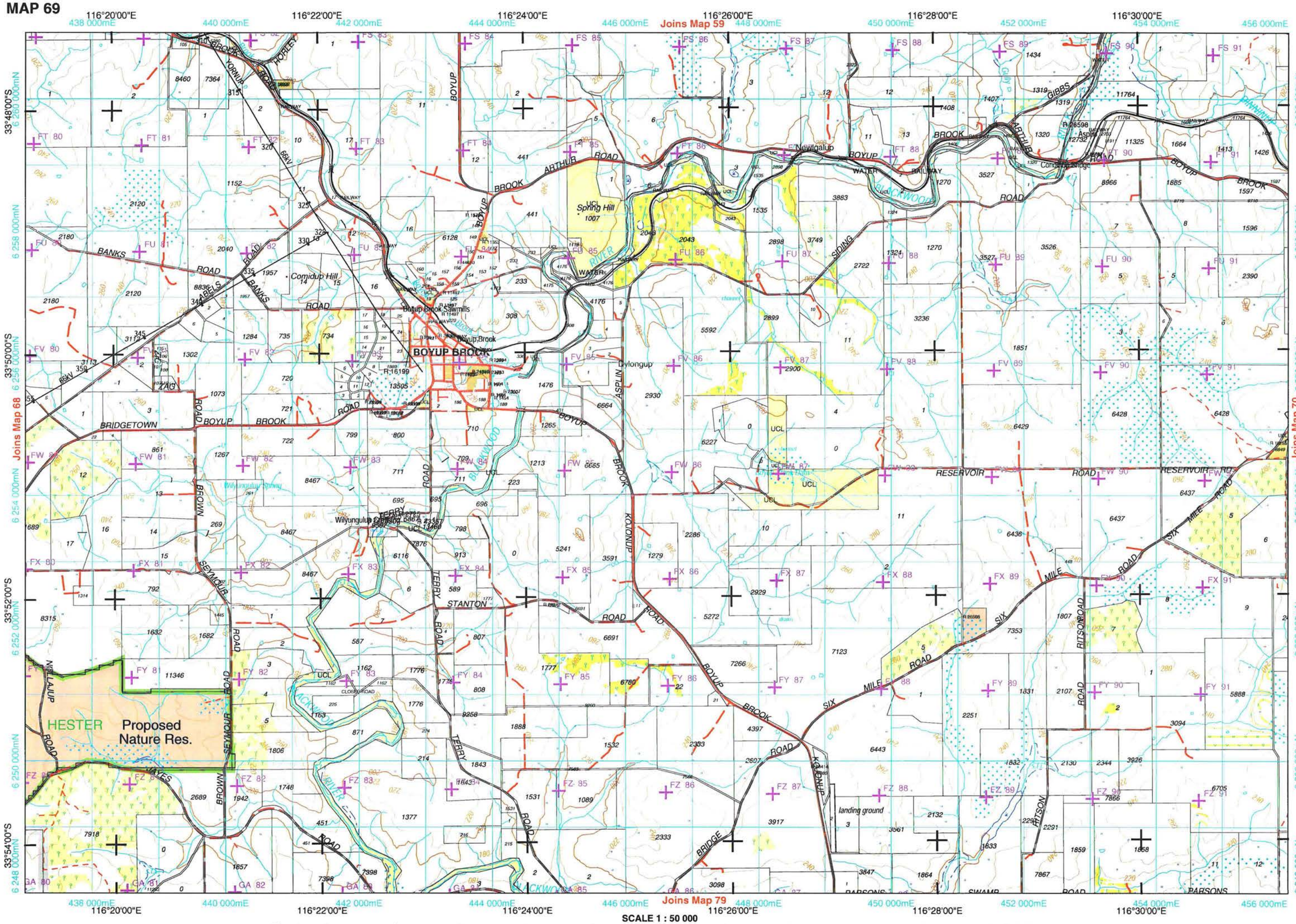
116°20'00"E
116°22'00"E
116°24'00"E
116°26'00"E
116°28'00"E
116°30'00"E
Joins Map 59
Joins Map 68
Joins Map 70
Joins Map 79
33°48'00"S
33°50'00"S
33°52'00"S
33°54'00"S
BOYUP BROOK
Boyup Brook Sawmills
Comidup Hill
Spring Hill
Newlgalup
Dylongup
Wilyungulup Spring
HESTER
Proposed Nature Res.
BOYUP BROOK ROAD
BANKS ROAD
ABELS ROAD
BRIDGETOWN ROAD
BROWN ROAD
SEYMOUR ROAD
NELLAJUP ROAD
HAYES ROAD
TERRY ROAD
STANTON ROAD
KOJONUP ROAD
ASPLIN BROOK
ARTHUR ROAD
GIBBS ROAD
RESERVOIR ROAD
SIX MILE ROAD
RITSON ROAD
BOYUP BROOK RAILWAY
landing ground
SCALE 1 : 50 000
Kilometres 0 1 2 3 4 5 6 7 8 9 10 Kilometres
COG 2003 / 2004 - Projection: UTM Zone 50 Datum: GDA94

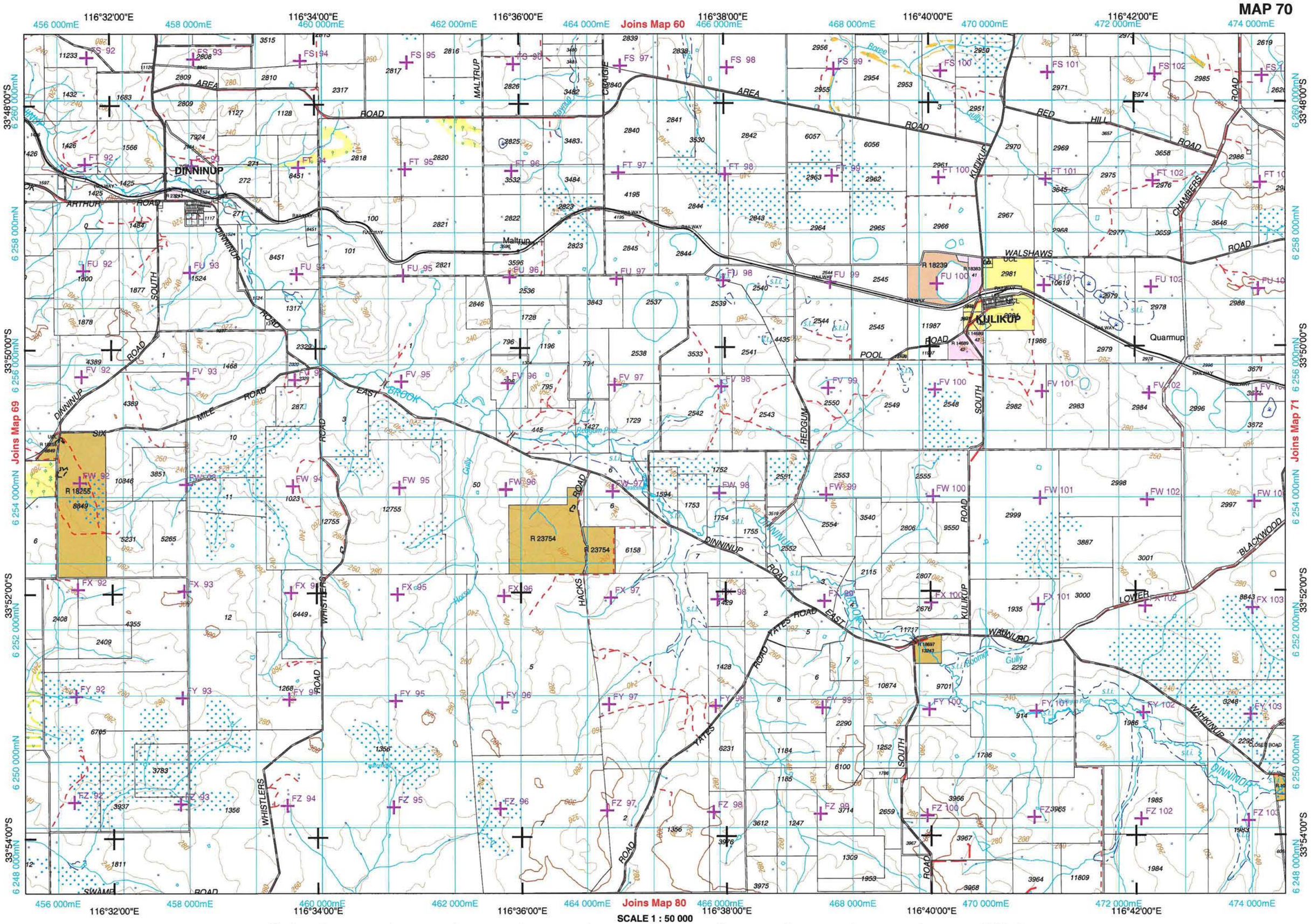
MAP 70
116°32'00"E
116°34'00"E
116°36'00"E
116°38'00"E
116°40'00"E
116°42'00"E
456 000mE
458 000mE
460 000mE
462 000mE
464 000mE
466 000mE
468 000mE
470 000mE
472 000mE
474 000mE
Joins Map 60
Joins Map 69
Joins Map 71
Joins Map 80
33°48'00"S
33°50'00"S
33°52'00"S
33°54'00"S
6 260 000mN
6 258 000mN
6 256 000mN
6 254 000mN
6 252 000mN
6 250 000mN
6 248 000mN
DINNINUP
Maltrup
KULIKUP
Quarmup
WALSHAWS
MALTRUP
CARGILE
KULIKUP
RED HILL ROAD
CHAMBERS ROAD
ARTHUR ROAD
SOUTH DINNINUP ROAD
MILL ROAD
EAST BROOK ROAD
POOL ROAD
REDGUM ROAD
SOUTH KULIKUP ROAD
DINNINUP ROAD EAST
YATES ROAD
HACKS ROAD
WHISTLERS ROAD
BLACKWOOD
LOWER WARWUD
WARKINUP
SWAMP ROAD
R 18255
R 23754
R 18239
R 14689
R 13243
SCALE 1 : 50 000
Kilometres 0 1 2 3 4 5 6 7 8 9 10 Kilometres
COG 2003 / 2004 - Projection: UTM Zone 50 Datum: GDA94

MAP 71

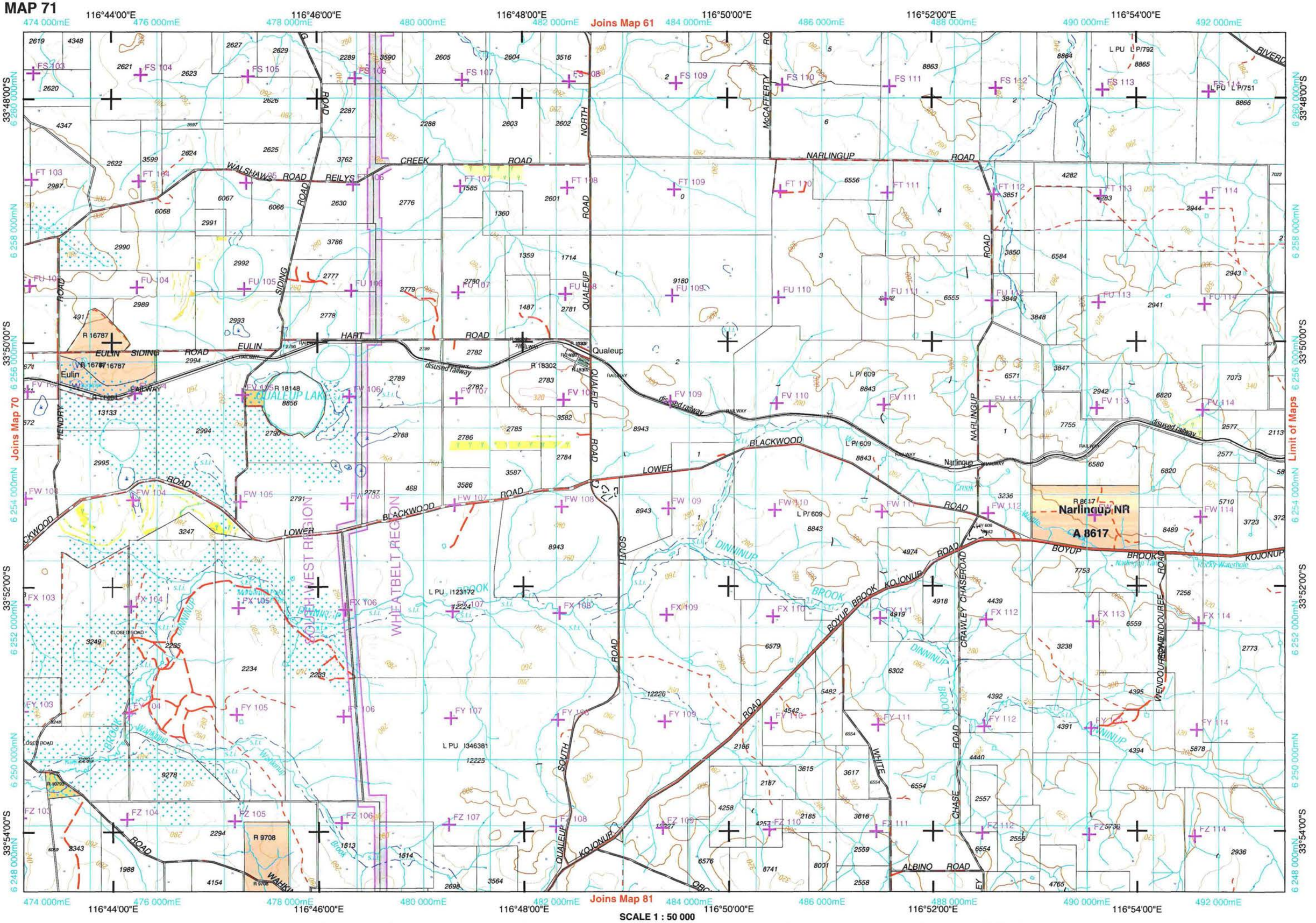

COG 2003 / 2004 - Projection: UTM Zone 50 Datum: GDA94

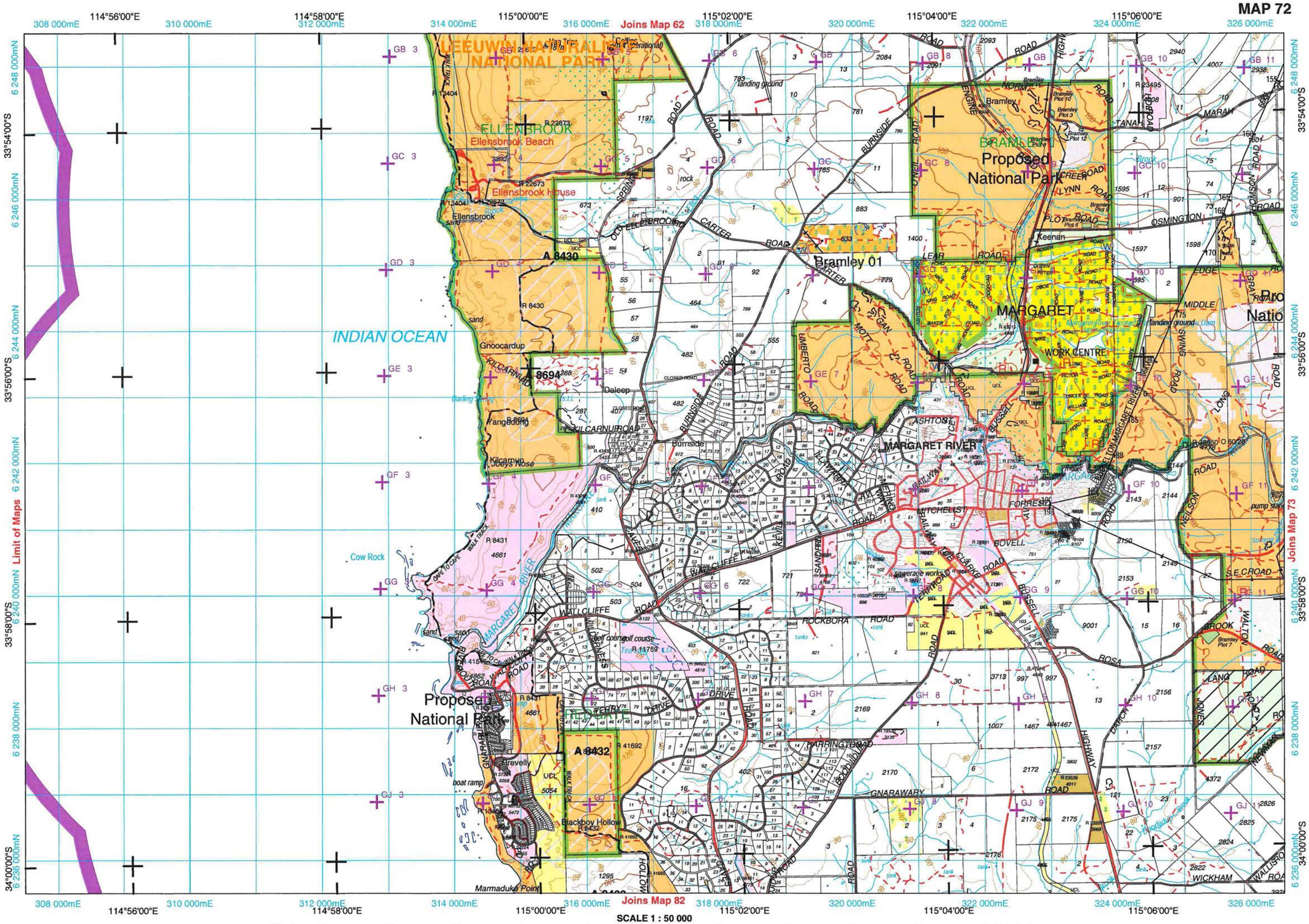
MAP 72
114°56'00"E
114°58'00"E
115°00'00"E
115°02'00"E
115°04'00"E
115°06'00"E
308 000mE
310 000mE
312 000mE
314 000mE
316 000mE
318 000mE
320 000mE
322 000mE
324 000mE
326 000mE
Joins Map 62
Joins Map 82
Joins Map 73
Limit of Maps
33°54'00"S
33°56'00"S
33°58'00"S
34°00'00"S
6 248 000mN
6 246 000mN
6 244 000mN
6 242 000mN
6 240 000mN
6 238 000mN
6 236 000mN
WEEUWIN NATURALISTE NATIONAL PARK
ELLENBROOK
Ellensbrook Beach
Ellensbrook house
Ellensbrook
A 8430
R 8430
INDIAN OCEAN
Gnoocardup
8694
Daleep
Wangedding
Kilcarnup
Jobys Nose
Cow Rock
MARGARET RIVER
Proposed National Park
Bramley 01
Bramley
Keenan
MARGARET
WORK CENTRE
Burnside
WALLCLIFFE
golf course
ROCKBORA
BOVELL
FORREST
MITCHELLST
ASHTON
Trevelly
boat ramp
A 8432
Blackboy Hollow
Marmaduke Point
GNARAWARY
HARRINGTONROAD
ROSA
WICKHAM
BROOK
LANG
JONES
S.E.C.ROAD
SCALE 1 : 50 000
Kilometres 0 1 2 3 4 5 6 7 8 9 10 Kilometres
COG 2003 / 2004 - Projection: UTM Zone 50 Datum: GDA94

MAP 73

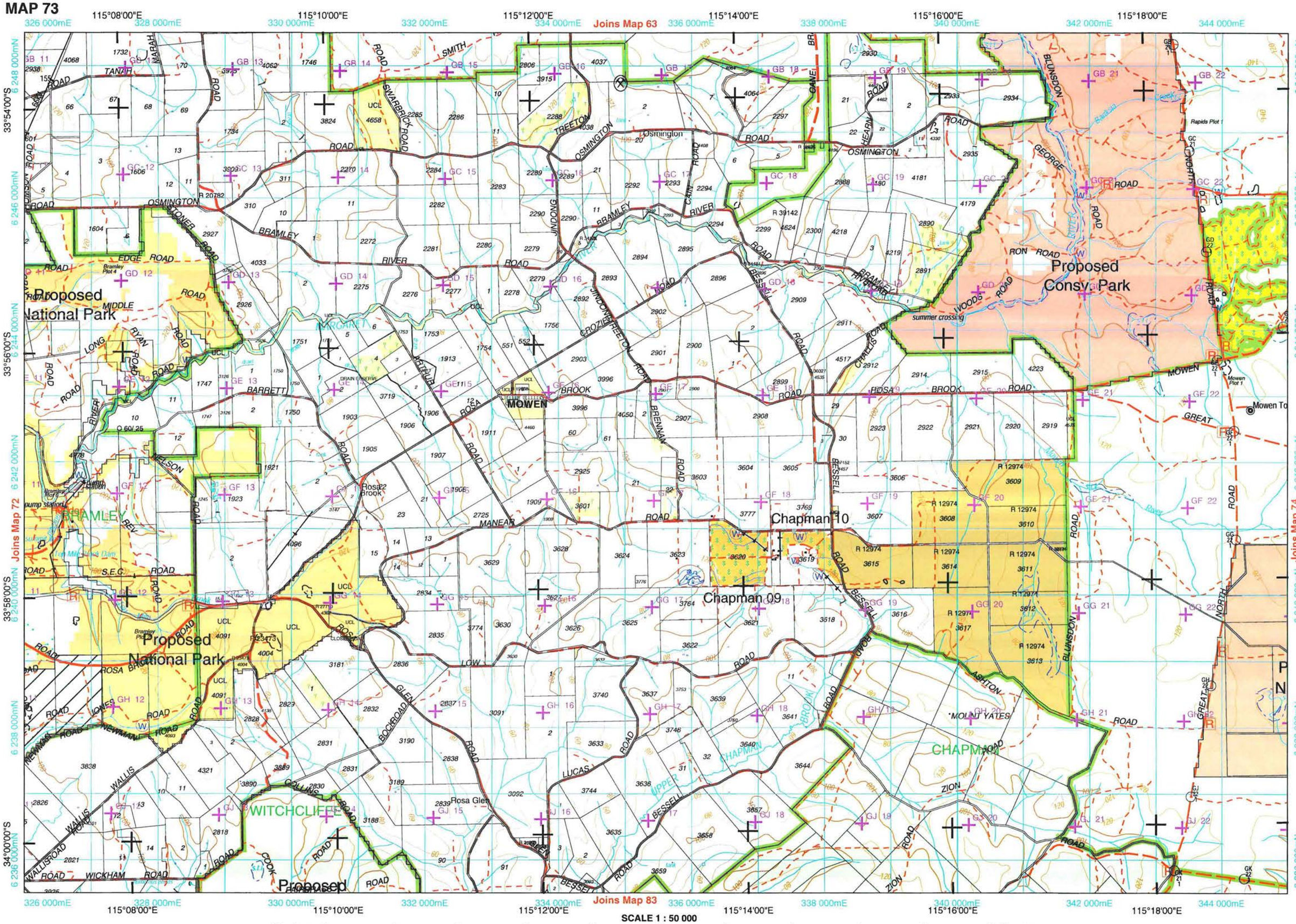
115°08'00"E
115°10'00"E
115°12'00"E
115°14'00"E
115°16'00"E
115°18'00"E
Joins Map 63
Joins Map 72
Joins Map 74
Joins Map 83
33°54'00"S
33°56'00"S
33°58'00"S
34°00'00"S
Proposed National Park
Proposed Consv Park
Proposed National Park
Proposed
Chapman 10
Chapman 09
MOWEN
BRAMLEY
WITCHCLIFFE
CHAPMAN
Osmington
Rosa Brook
Rosa Glen
Mowen Tc
OSMINGTON ROAD
BRAMLEY RIVER ROAD
ROSA BROOK ROAD
BESSELL ROAD
BLUNSDON ROAD
GREAT NORTH ROAD
MOWEN ROAD
ASHTON ROAD
ZION ROAD
summer crossing
Rapids Plot 1
Mowen Plot 1
Bramley Plot 4
Kilometres 0 1 2 3 4 5 6 7 8 9 10 Kilometres
SCALE 1 : 50 000
COG 2003 / 2004 - Projection: UTM Zone 50 Datum: GDA94

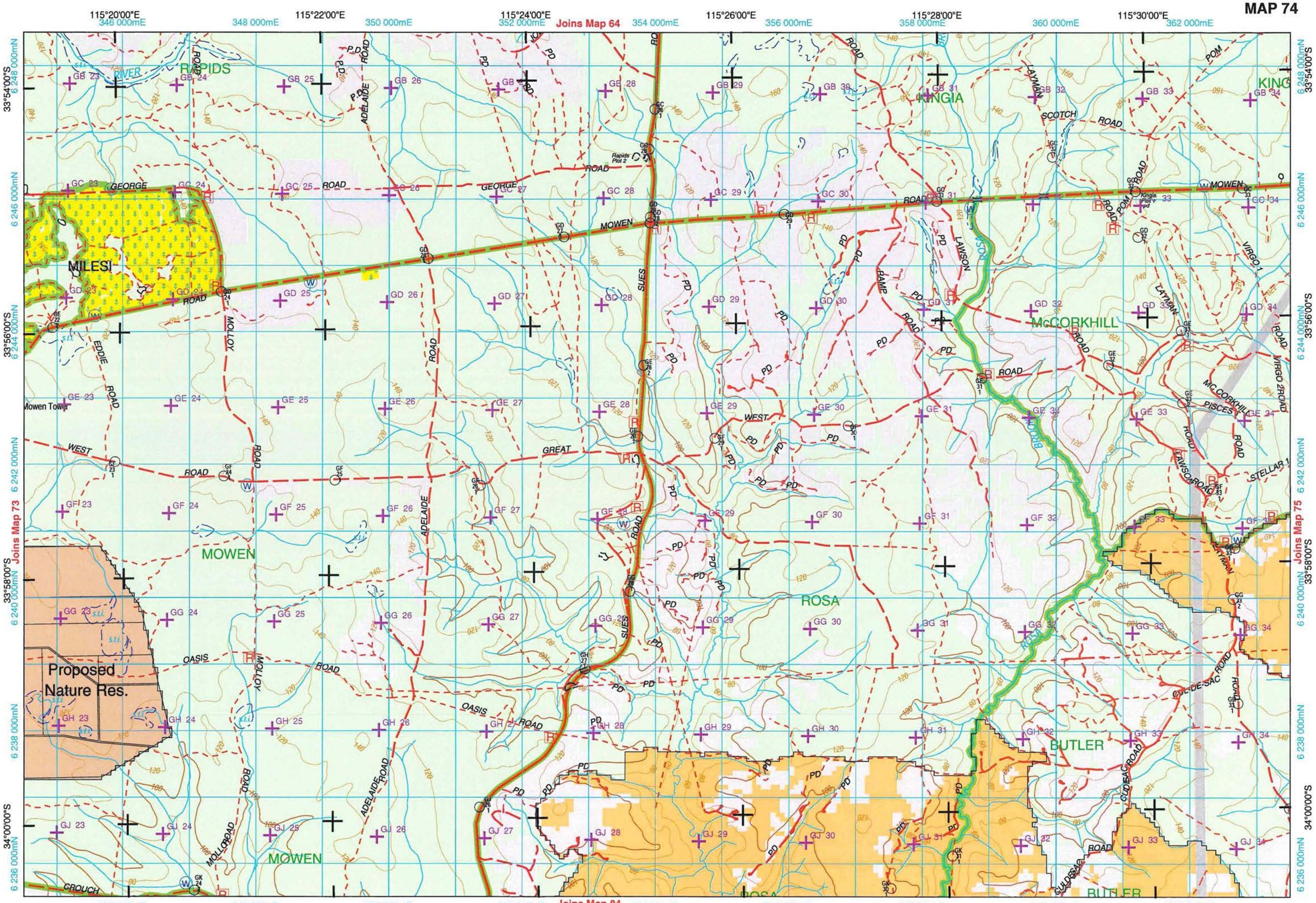
115°20'00"E
346 000mE
348 000mE
115°22'00"E
350 000mE
352 000mE
115°24'00"E
Joins Map 64
354 000mE
115°26'00"E
356 000mE
358 000mE
115°28'00"E
360 000mE
115°30'00"E
362 000mE
33°54'00"S
33°56'00"S
33°58'00"S
34°00'00"S
6 248 000mN
6 246 000mN
6 244 000mN
6 242 000mN
6 240 000mN
6 238 000mN
6 236 000mN
Joins Map 73
Joins Map 75
Joins Map 84
RAPIDS
KINGIA
MILESI
McCORKHILL
MOWEN
ROSA
BUTLER
Proposed Nature Res.
Mowen Town
GEORGE ROAD
MOWEN ROAD
SCOTCH ROAD
LAYMAN ROAD
LAWSON ROAD
WEST ROAD
GREAT WEST ROAD
OASIS ROAD
CROUCH
EDDIE ROAD
MOLLOY ROAD
ADELAIDE ROAD
SUES ROAD
BROOK
VIRGO 1 ROAD
VIRGO 2 ROAD
PISCES ROAD
STELLAR 1 ROAD
CULDESAC ROAD
POM
PD
Kilometres 0 1 2 3 4 5 6 7 8 9 10 Kilometres
SCALE 1 : 50 000
COG 2003 / 2004 - Projection: UTM Zone 50 Datum: GDA94

MAP 75

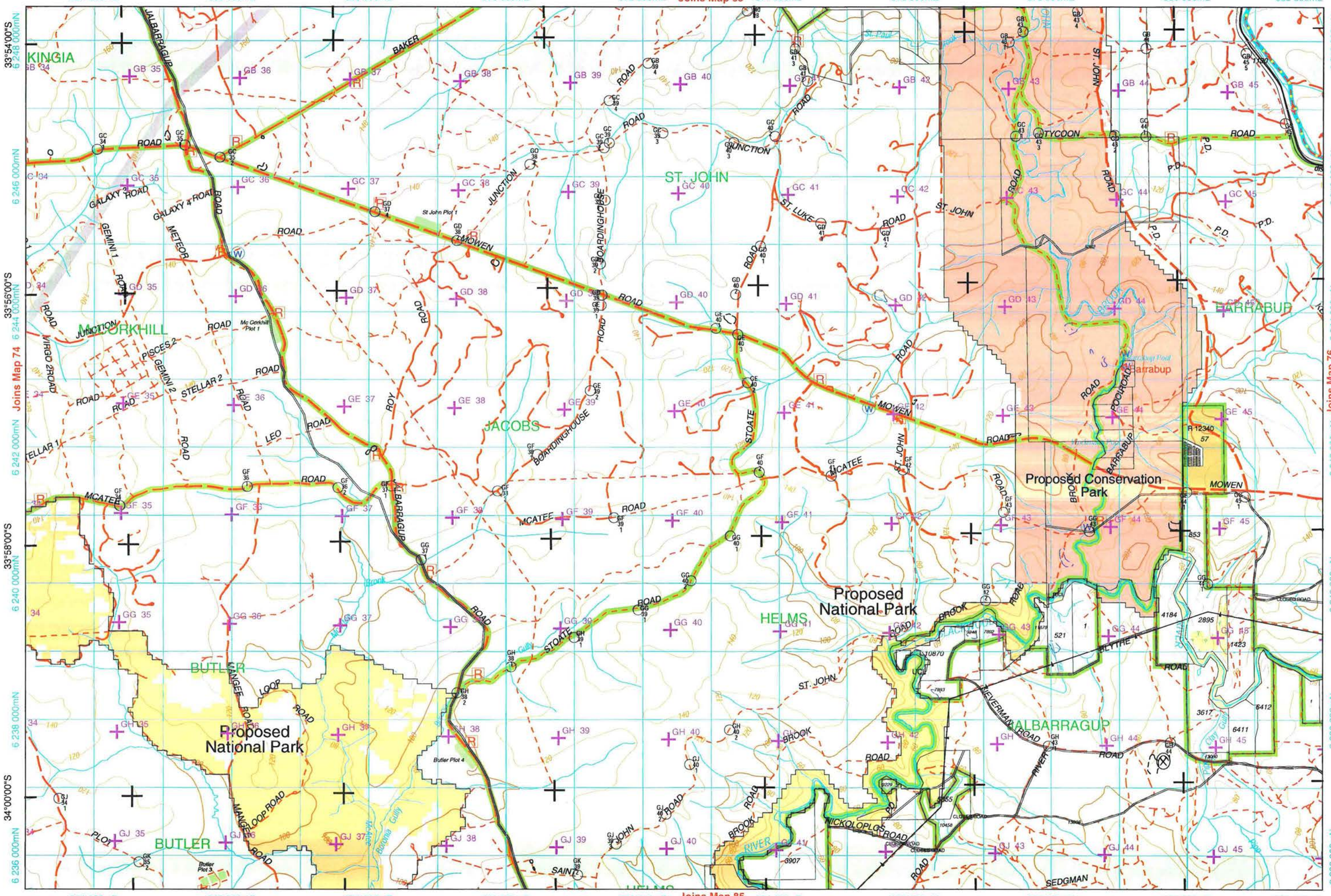
115°32'00"E
115°34'00"E
115°36'00"E
115°38'00"E
115°40'00"E
115°42'00"E
Joins Map 65
Joins Map 74
Joins Map 76
Joins Map 85
33°54'00"S
33°56'00"S
33°58'00"S
34°00'00"S
KINGIA
ST. JOHN
McGORKHILL
JACOBS
HELMS
BUTLER
BARRABUP
ALBARRAGUP
Proposed National Park
Proposed National Park
Proposed Conservation Park
JALBARRAGUP ROAD
BAKER ROAD
MOWEN ROAD
MCATEE ROAD
STOATE ROAD
ST. JOHN ROAD
TYCOON ROAD
BOARDINGHOUSE JUNCTION
ST. LUKE ROAD
GALAXY 3 ROAD
GALAXY 4 ROAD
METEOR ROAD
GEMINI 1 ROAD
VIRGO 2 ROAD
PISCES 2 ROAD
GEMINI 2 ROAD
STELLAR 2 ROAD
STELLAR 1 ROAD
LEO ROAD
ROY ROAD
SANGEE ROAD
LOOP ROAD
MANGLOOP ROAD
PLOT ROAD
SAINT JOHN ROAD
BROOK ROAD
RIVER ROAD
NICKOLOPLOS ROAD
SEDGMAN ROAD
BLYTHE ROAD
POOLROAD
BARRABUP ROAD
St John Plot 1
Mc Gorkhill Plot 1
Butler Plot 4
Butler Plot 3
R 12340
57
853
4184
2895
1423
521
3617
6412
6411
3907
9229
10870
7893
10458
9855
13090
CLOSED ROAD
Kilometres 0 1 2 3 4 5 6 7 8 9 10 Kilometres
SCALE 1 : 50 000
COG 2003 / 2004 - Projection: UTM Zone 50 Datum: GDA94

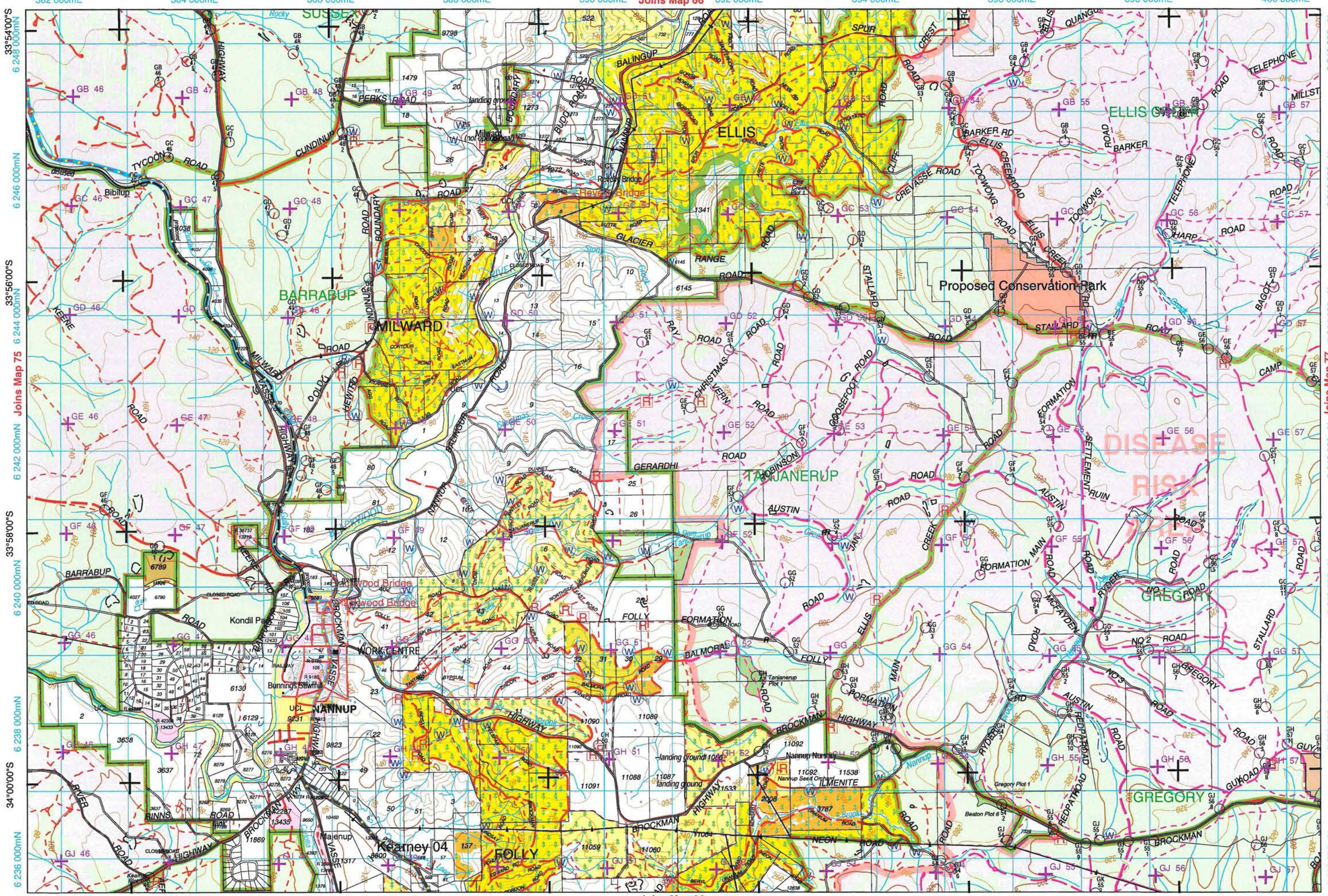

COG 2003 / 2004 - Projection: UTM Zone 50 Datum: GDA94

MAP 77

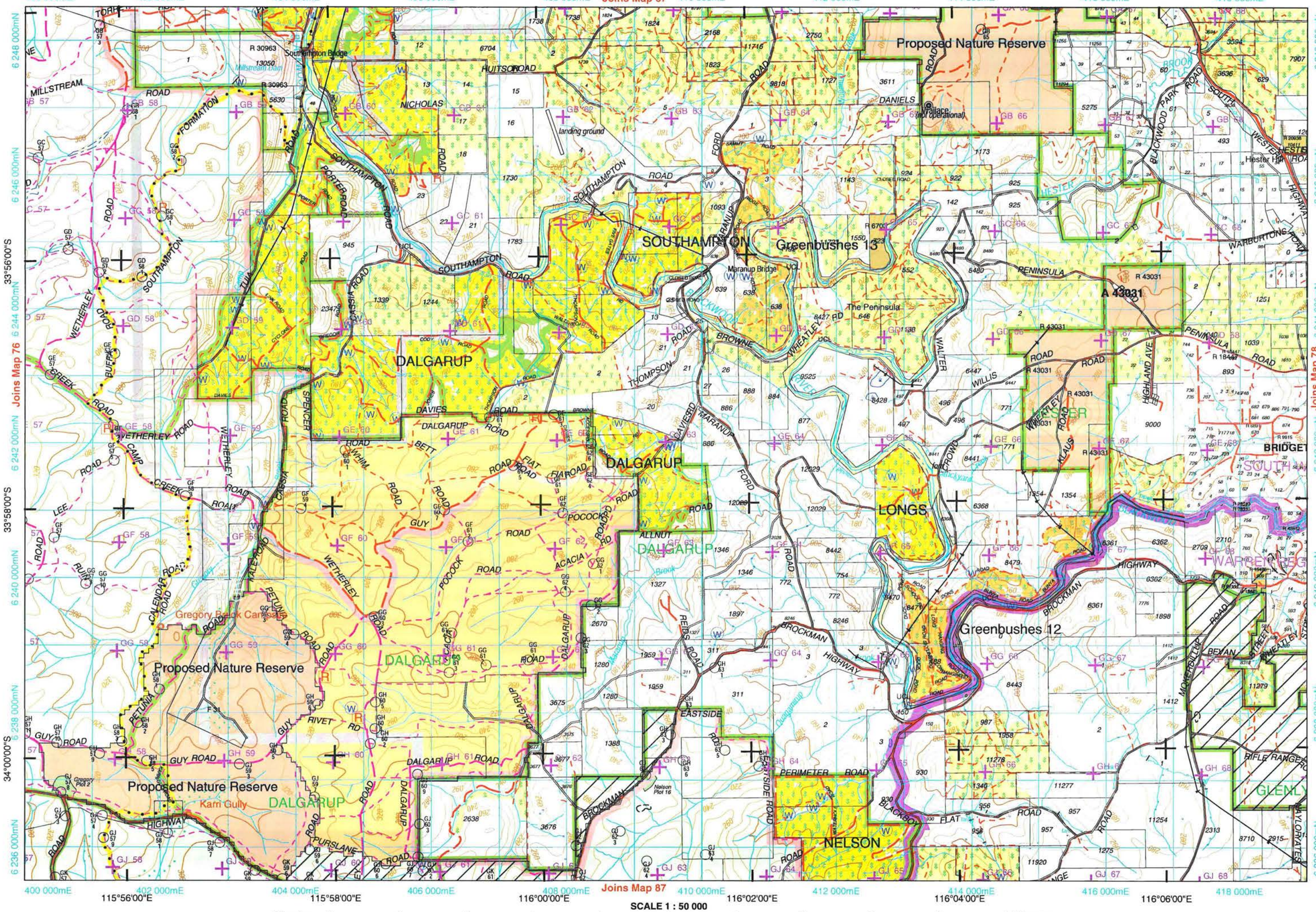
115°56'00"E
115°58'00"E
116°00'00"E
116°02'00"E
116°04'00"E
116°06'00"E
Joins Map 67
Joins Map 76
Joins Map 78
Joins Map 87
33°56'00"S
33°58'00"S
34°00'00"S
Proposed Nature Reserve
Southampton Bridge
Millstream Dam
MILLSTREAM ROAD
FORMATION ROAD
NICHOLAS ROAD
RUITS ROAD
landing ground
DANIELS ROAD
Wallace (not operational)
SOUTHAMPTON ROAD
SOUTHAMPTON
Greenbushes 13
Maranup Bridge
The Peninsula
PENINSULA ROAD
A 43031
R 43031
WALTER ROAD
WILLIS ROAD
HIGHLAND AVE
BLACKWOOD PARK ROAD
Hester Hill
WARBURTONG ROAD
WESTERN HIGHWAY
DALGARUP
DALGARUP ROAD
WETHERLEY ROAD
BUFFALO CREEK ROAD
CAMP CREEK ROAD
CASSIA ROAD
SPENCER ROAD
DAVIES ROAD
BETT ROAD
WHIM ROAD
FIAT ROAD
GUY ROAD
POCOCK ROAD
ACACIA ROAD
ALLNUT ROAD
LONGS
BROCKMAN HIGHWAY
Greenbushes 12
EASTSIDE ROAD
PERIMETER ROAD
BLACKBOY FLAT ROAD
NELSON
Nelson Plot 16
Gregory Rock Carpark
Gregory Plot 2
Karri Gully
PETUNIA ROAD
RIVET RD
PURSLANE ROAD
CALENDAR ROAD
KALE ROAD
MOWERBUP ROAD
BEVAN STREET
RIFLE RANGE
GLENLY
WARREN BEG
BRIDGET
THOMPSON ROAD
BROWNE ROAD
WHEATLEY ROAD
MARANUP FORD ROAD
DAVIES RD
CLOSE ROAD
Kilometres 0 1 2 3 4 5 6 7 8 9 10 Kilometres
SCALE 1 : 50 000
COG 2003 / 2004 - Projection: UTM Zone 50 Datum: GDA94

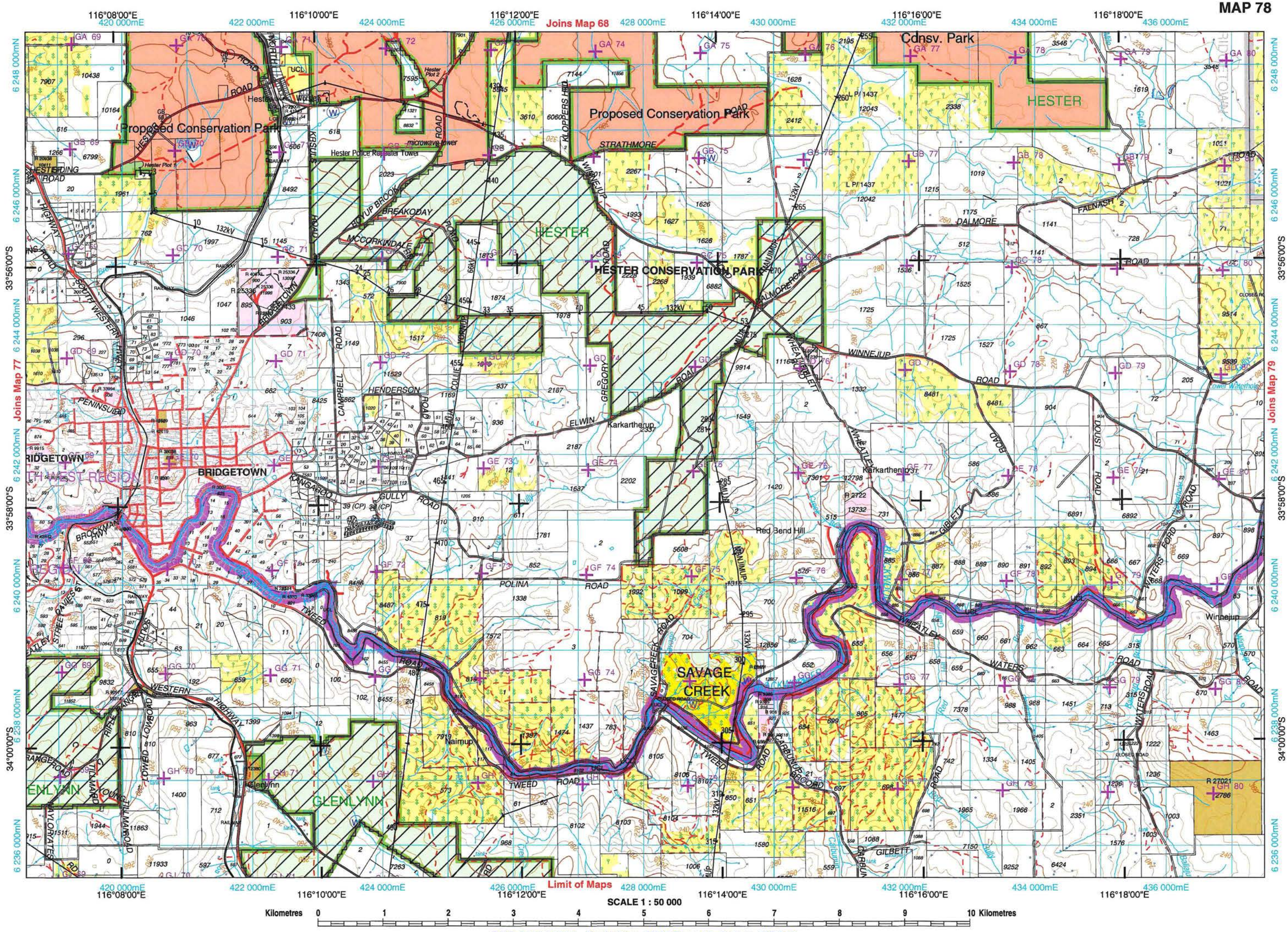
116°08'00"E
420 000mE
116°10'00"E
422 000mE
424 000mE
116°12'00"E
426 000mE
Joins Map 68
428 000mE
116°14'00"E
430 000mE
116°16'00"E
432 000mE
434 000mE
116°18'00"E
436 000mE
6 248 000mN
6 246 000mN
6 244 000mN
6 242 000mN
6 240 000mN
6 238 000mN
6 236 000mN
33°56'00"S
33°58'00"S
34°00'00"S
Joins Map 77
Joins Map 79
Cdnsv. Park
Proposed Conservation Park
Proposed Conservation Park
HESTER
HESTER
HESTER CONSERVATION PARK
Hester Police Repeater Tower
microwave tower
Hester Plot 1
Hester Plot 2
STRATHMORE
BREAKODAY
MCCORKINDALE
DALMORE
FAENASH
WINNEJUP
ROAD
HENDERSON
ELWIN
Karkarherup
Red Bend Hill
POLINA
ROAD
TWEED
ROAD
SAVAGE CREEK
SAVAGE CREEK ROAD
BRIDGETOWN
BRIDGETOWN
SOUTH WESTERN HIGHWAY
WESTERN HIGHWAY
PENINSULA
GLENLYNN
GLENLYNN
Glenlynn
Nairnup
Winnejup
WATERS ROAD
WHEATLEY
GILBETT
CAMPBELL ROAD
KLOPPERS HILL
KRSUL ROAD
BIGYUP BROOK
WINNEJUP ROAD
DALMORE ROAD
WHEATLEY
GILBETT
WATERS FORD ROAD
DOUST ROAD
KANGAROO GULLY ROAD
BROCKMAN HIGHWAY
TILMARD ROAD
LOWED ROAD
RIPPER RANGE ROAD
TAYLORYATES RD
Limit of Maps
SCALE 1 : 50 000
Kilometres 0 1 2 3 4 5 6 7 8 9 10 Kilometres
COG 2003 / 2004 - Projection: UTM Zone 50 Datum: GDA94

MAP 79

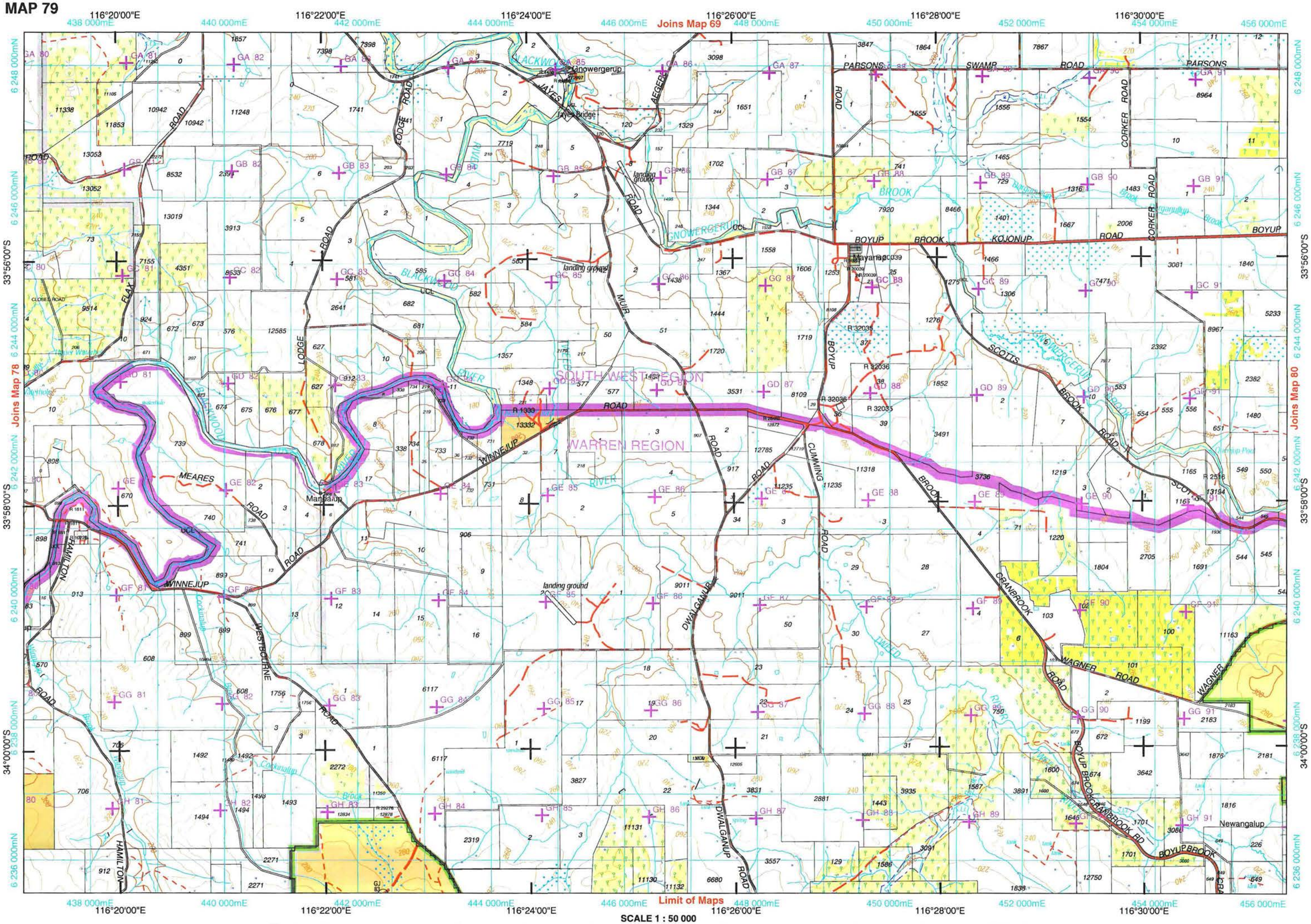
116°20'00"E
116°22'00"E
116°24'00"E
116°26'00"E
116°28'00"E
116°30'00"E
438 000mE
440 000mE
442 000mE
444 000mE
446 000mE
448 000mE
450 000mE
452 000mE
454 000mE
456 000mE
6 248 000mN
6 246 000mN
6 244 000mN
6 242 000mN
6 240 000mN
6 238 000mN
6 236 000mN
33°56'00"S
33°58'00"S
34°00'00"S
Joins Map 69
Joins Map 78
Joins Map 80
Limit of Maps
SOUTH WEST REGION
WARREN REGION
Gnowergerup
Mayanup
Manjanup
Newangalup
landing ground
LODGE ROAD
BLACKWOOD RIVER
JAYES ROAD
AEGER ROAD
MUIR ROAD
PARSONS ROAD
SWAMP ROAD
CORKER ROAD
BOYUP BROOK ROAD
KOJONUP ROAD
SCOTTS BROOK ROAD
CUMMING ROAD
CRANBROOK ROAD
WAGNER ROAD
BOYUP BROOK CRANBROOK RD
DWALGANUP ROAD
WINNEJUP ROAD
WESTBOURNE ROAD
HAMILTON ROAD
MEARES ROAD
FLAX ROAD
CLOSE ROAD
SCALE 1 : 50 000
Kilometres 0 1 2 3 4 5 6 7 8 9 10 Kilometres
COG 2003 / 2004 - Projection: UTM Zone 50 Datum: GDA94

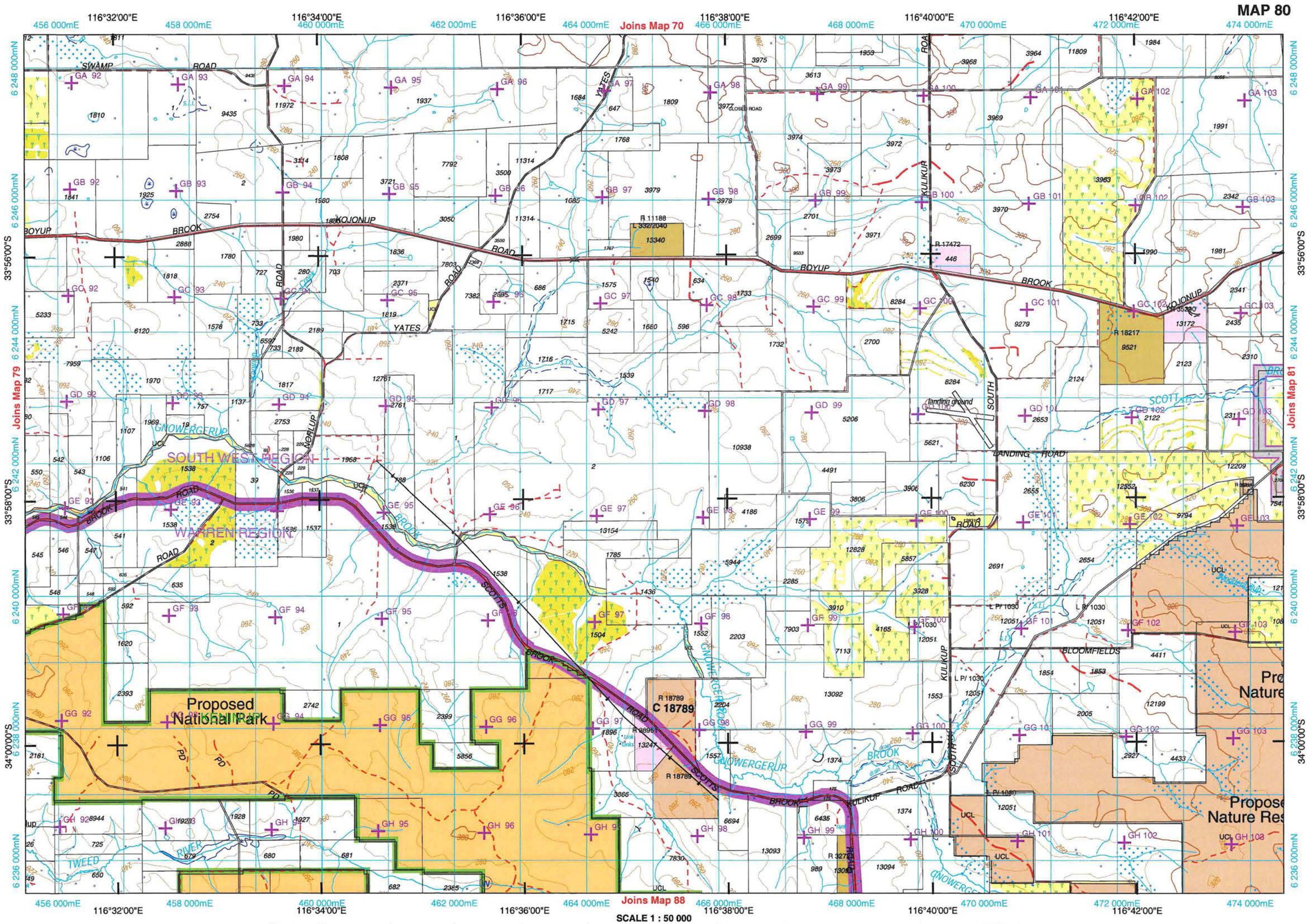
MAP 80
116°32'00"E
116°34'00"E
116°36'00"E
116°38'00"E
116°40'00"E
116°42'00"E
456 000mE
458 000mE
460 000mE
462 000mE
464 000mE
466 000mE
468 000mE
470 000mE
472 000mE
474 000mE
Joins Map 70
Joins Map 79
Joins Map 81
Joins Map 88
33°56'00"S
33°58'00"S
34°00'00"S
6 248 000mN
6 246 000mN
6 244 000mN
6 242 000mN
6 240 000mN
6 238 000mN
6 236 000mN
SWAMP ROAD
BOYUP BROOK ROAD
KOJONUP
YATES
NORLUP ROAD
GNOWERGERUP
SOUTH WEST REGION
WARREN REGION
SCOTTS BROOK
KULIKUP ROAD
SOUTH LANDING ROAD
landing ground
BLOOMFIELDS
Proposed National Park
TWEED RIVER
R 11188
L 332/2040
13340
R 17472
446
R 18217
9521
R 18789
C 18789
Pro Nature
Propose Nature Res
SCALE 1 : 50 000
Kilometres 0 1 2 3 4 5 6 7 8 9 10 Kilometres
COG 2003 / 2004 - Projection: UTM Zone 50 Datum: GDA94

MAP 81

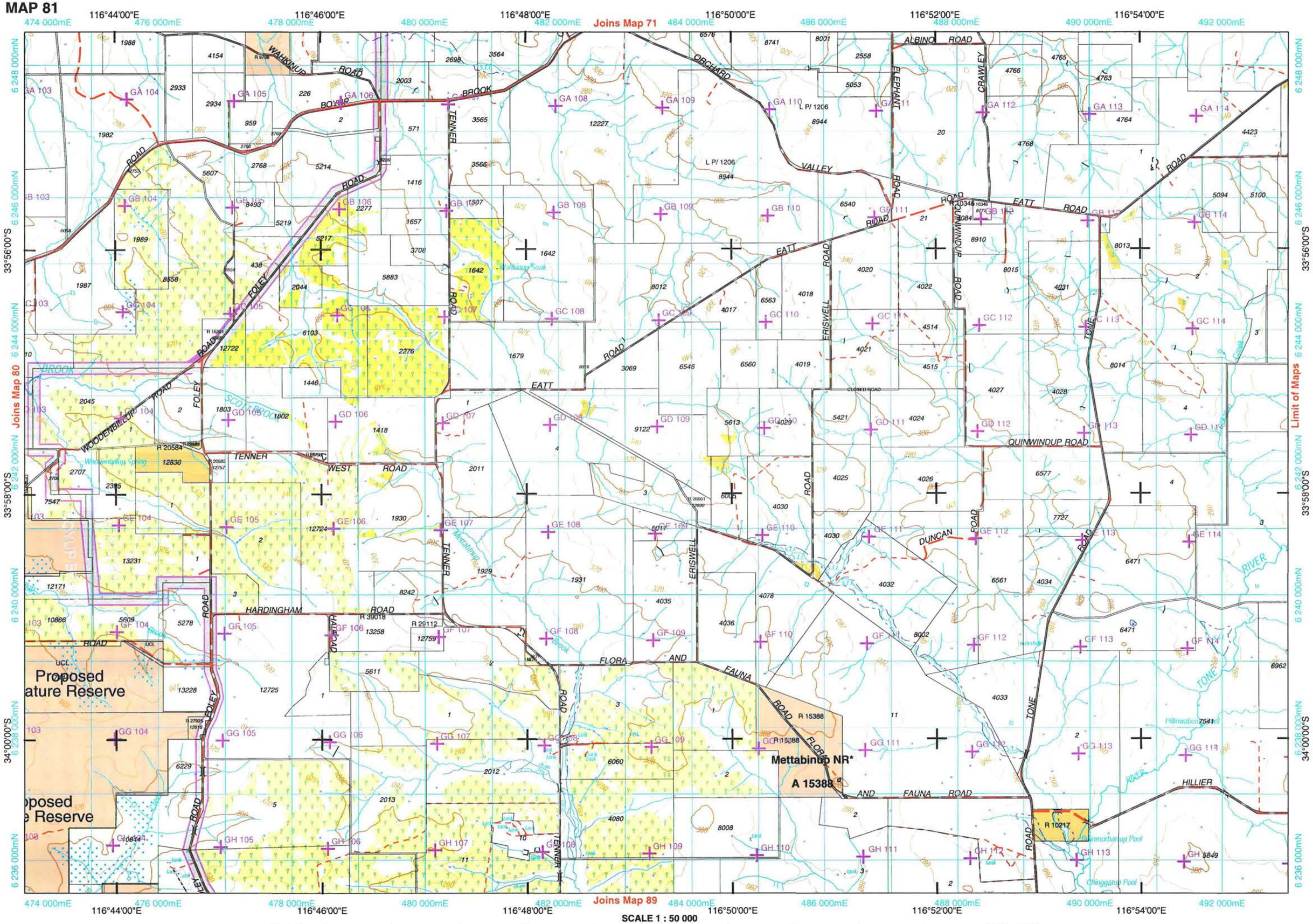

SCALE 1 : 50 000

Kilometres 0 1 2 3 4 5 6 7 8 9 10 Kilometres

COG 2003 / 2004 - Projection: UTM Zone 50 Datum: GDA94

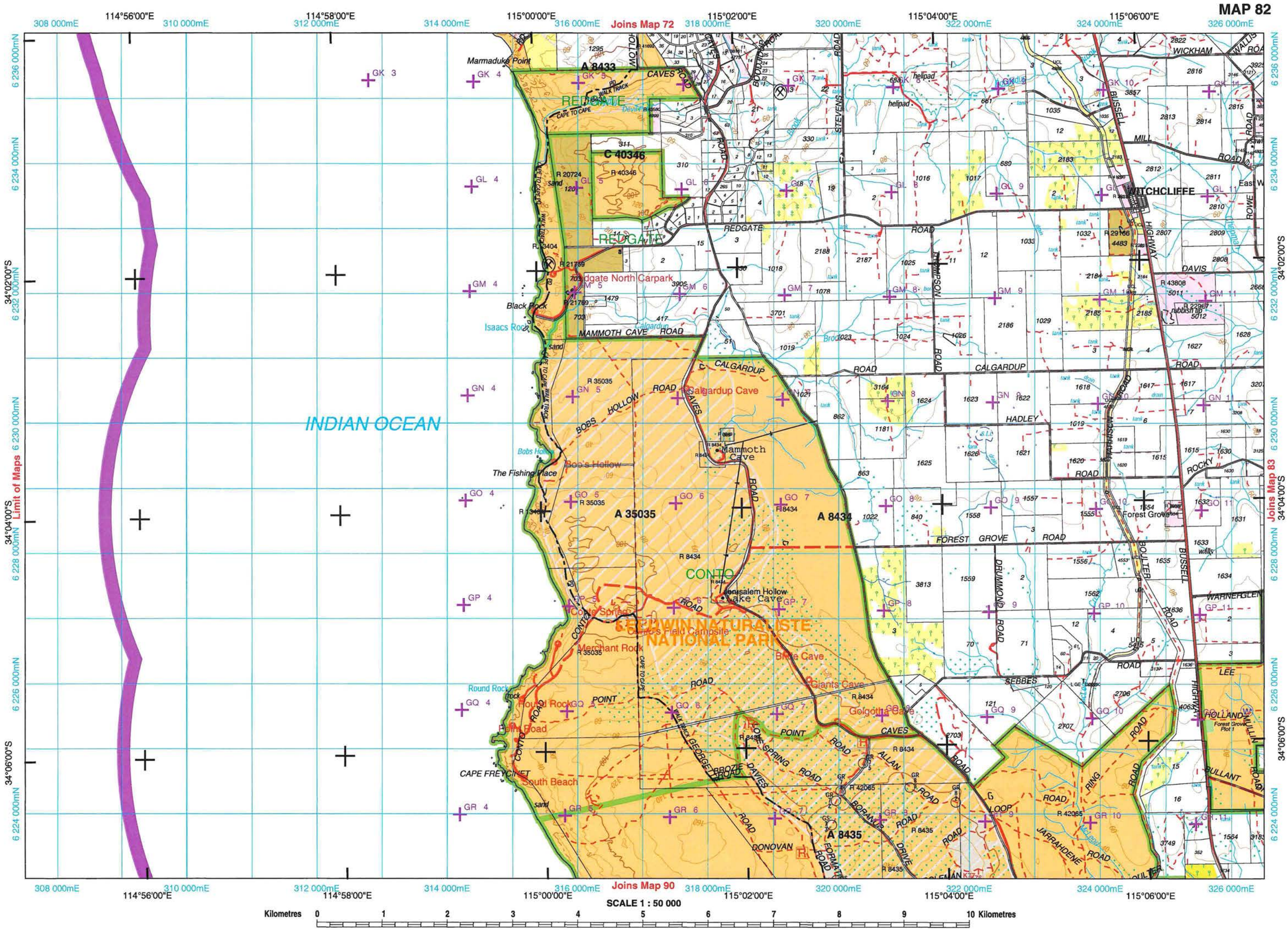
MAP 82
Joins Map 72
Joins Map 90
Joins Map 83
Limit of Maps
114°56'00"E
114°58'00"E
115°00'00"E
115°02'00"E
115°04'00"E
115°06'00"E
34°02'00"S
34°04'00"S
34°06'00"S
308 000mE
310 000mE
312 000mE
314 000mE
316 000mE
318 000mE
320 000mE
322 000mE
324 000mE
326 000mE
6 236 000mN
6 234 000mN
6 232 000mN
6 230 000mN
6 228 000mN
6 226 000mN
6 224 000mN
INDIAN OCEAN
Marmaduke Point
A 8433
CAVES ROAD
REDGATE
C 40346
Redgate North Carpark
Black Rock
Isaacs Rock
MAMMOTH CAVE ROAD
CALGARDUP
Calgardup Cave
BOBS HOLLOW ROAD
Bobs Hollow
Bob's Hollow
The Fishing Place
Mammoth Cave
A 35035
A 8434
CONTO
Jerusalem Hollow
Lake Cave
Conto Spring
Merchant Rock
Round Rock
Hound Rock
Point Road
CAPE FREYCINET
South Beach
Bride Cave
Giants Cave
Golgotha Cave
A 8435
DONOVAN
FORMATION
BROZIE DAVIES
GEORGE
ALLAN
BORANUP
DRIVE
LOWER SPRING
POINT
ROAD
helipad
WICKHAM
WALLIS
BUSSELL
MILL
WITCHCLIFFE
HIGHWAY
DAVIS
ROWE
THOMPSON
CALGARDUP
HADLEY
FARRASCOT
ROCKY
Forest Grove
FOREST GROVE
DRUMMOND
BOULTER
WARNERGLEN
SEBBES
LEE
HOLLAND
MULLIN
BULLANT
RING
JARRAHDENE
LOOP
Forest Grove Plot 1
rubbish tip
walls
Kilometres
0
1
2
3
4
5
6
7
8
9
10 Kilometres
SCALE 1 : 50 000
COG 2003 / 2004 - Projection: UTM Zone 50 Datum: GDA94

MAP 83

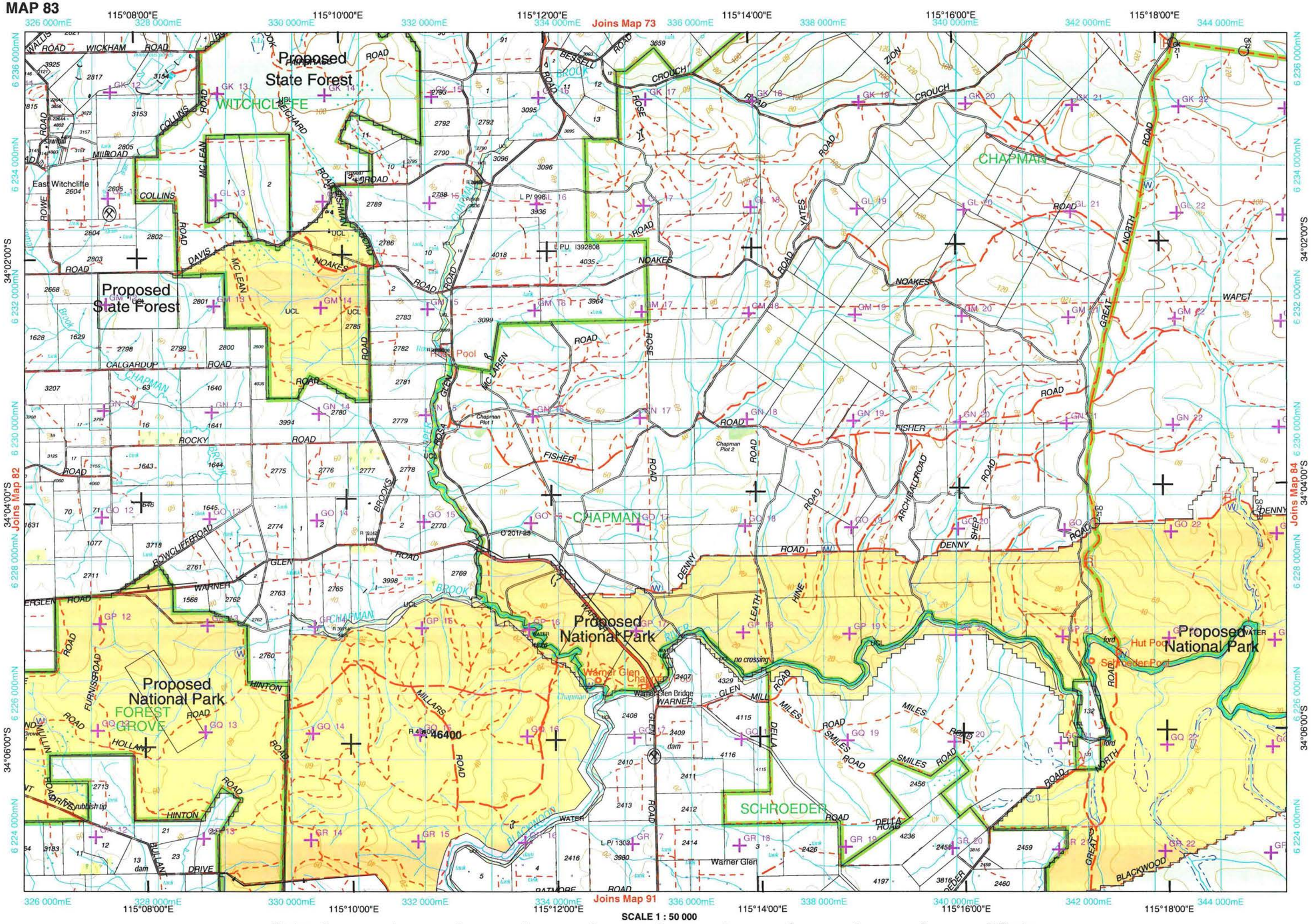

COG 2003 / 2004 - Projection: UTM Zone 50 Datum: GDA94

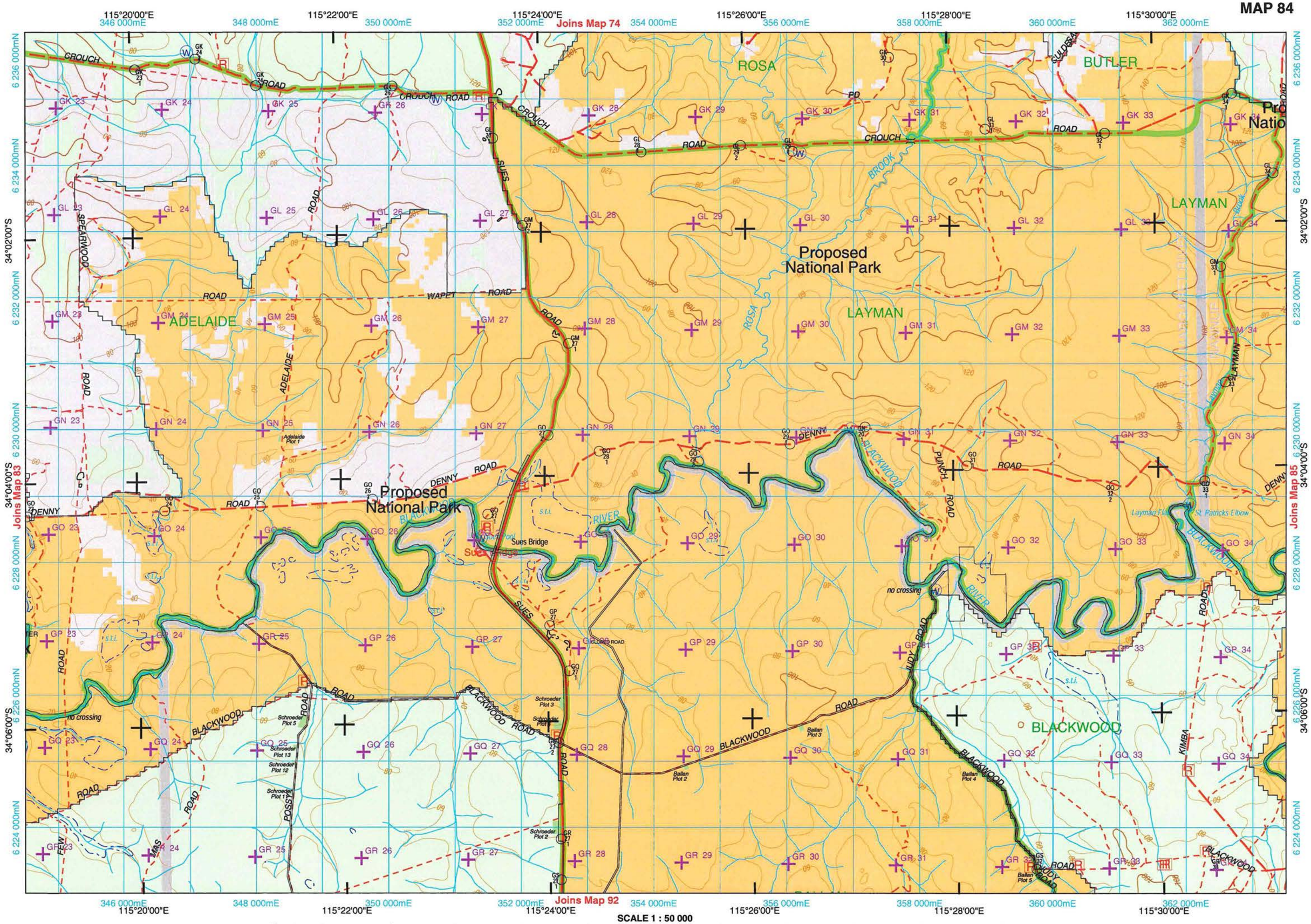

COG 2003 / 2004 - Projection: UTM Zone 50 Datum: GDA94

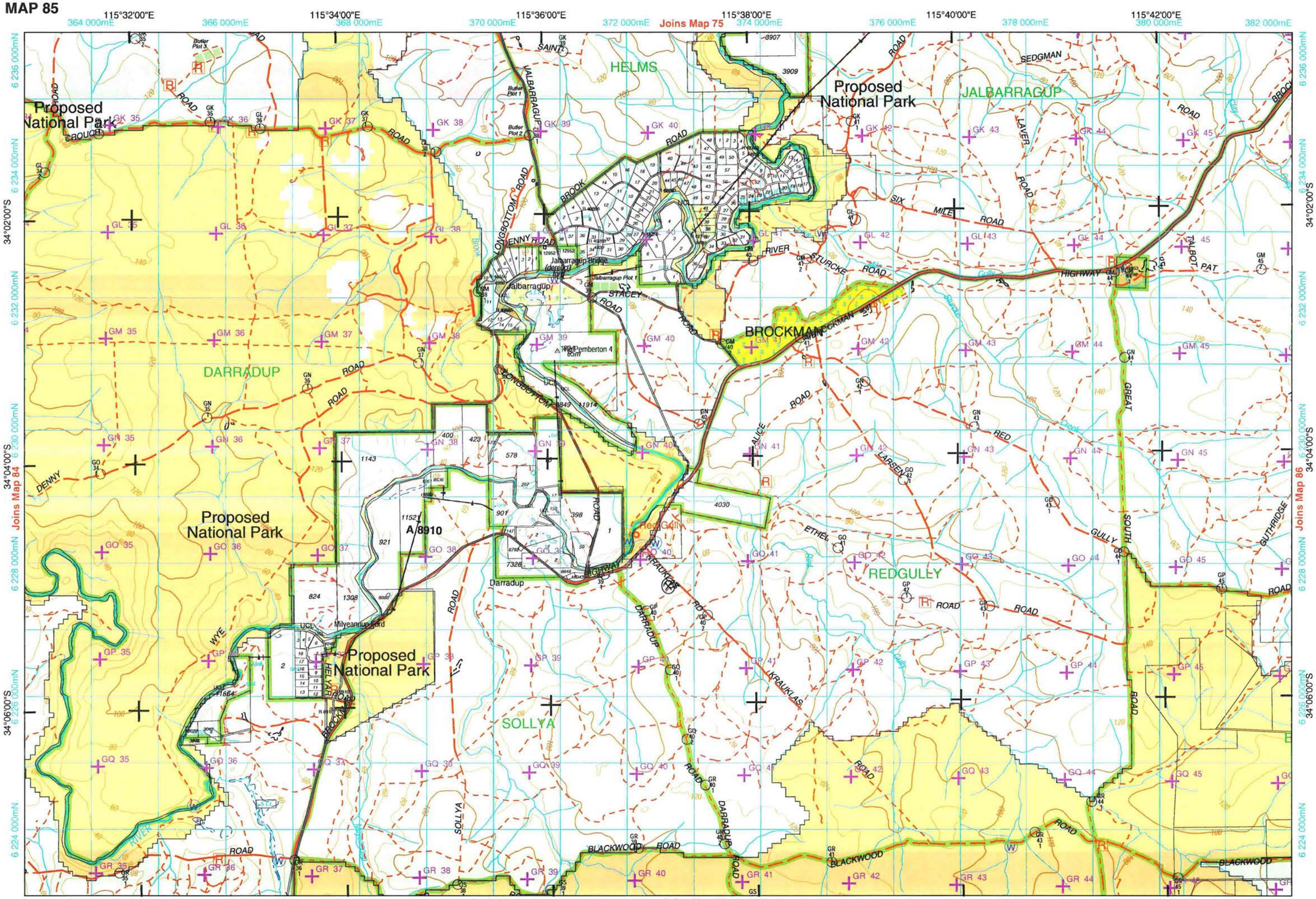

COG 2003 / 2004 - Projection: UTM Zone 50 Datum: GDA94

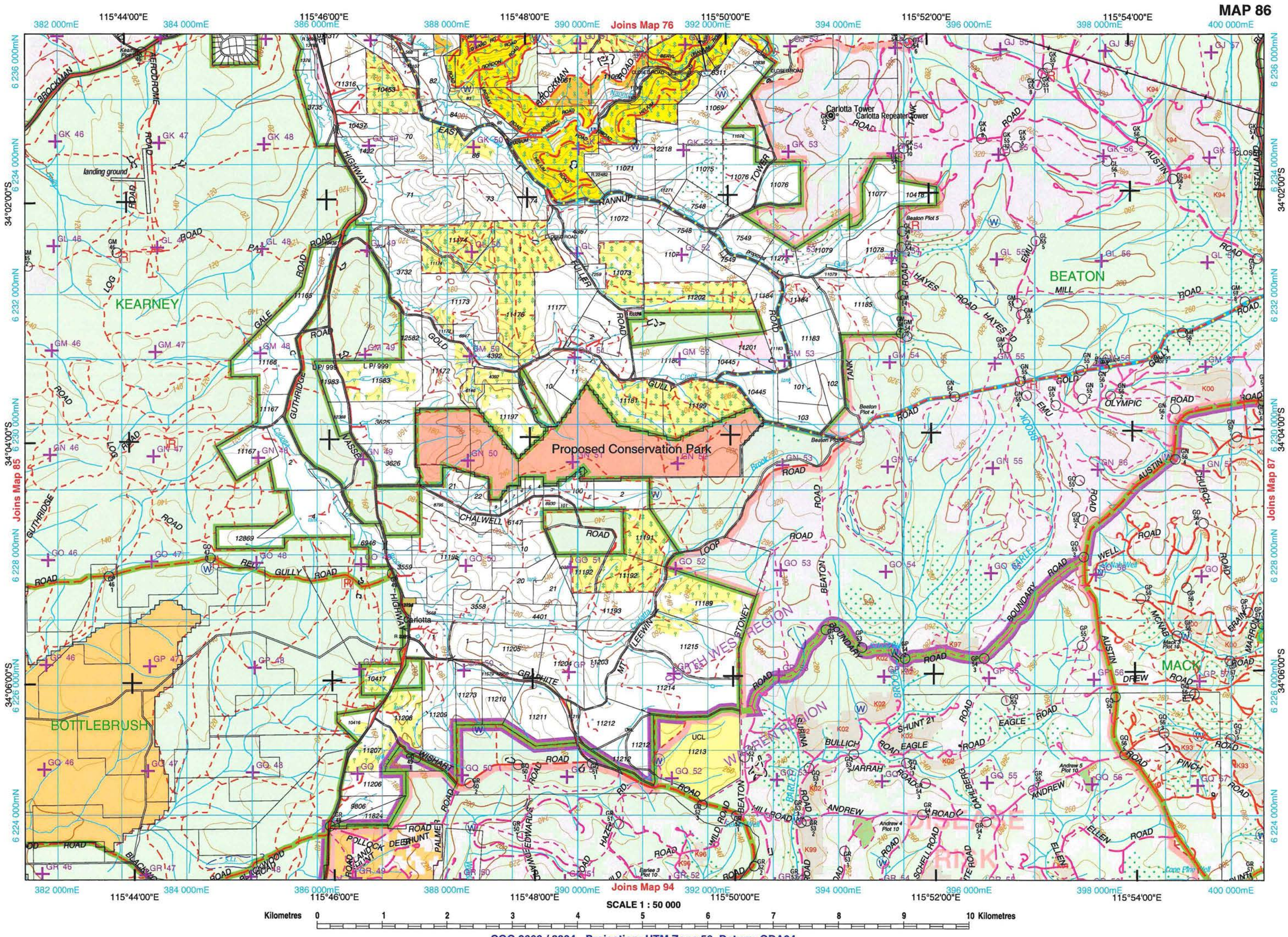
MAP 86
Joins Map 76
Joins Map 85
Joins Map 87
Joins Map 94
115°44'00"E
115°46'00"E
115°48'00"E
115°50'00"E
115°52'00"E
115°54'00"E
382 000mE
384 000mE
386 000mE
388 000mE
390 000mE
392 000mE
394 000mE
396 000mE
398 000mE
400 000mE
6 236 000mN
6 234 000mN
6 232 000mN
6 230 000mN
6 228 000mN
6 226 000mN
6 224 000mN
34°02'00"S
34°04'00"S
34°06'00"S
KEARNEY
BEATON
BOTTLEBRUSH
MACK
Proposed Conservation Park
Carlotta Tower
Carlotta Repeater Tower
landing ground
Carlotta
SCALE 1 : 50 000
Kilometres 0 1 2 3 4 5 6 7 8 9 10 Kilometres
COG 2003 / 2004 - Projection: UTM Zone 50 Datum: GDA94

MAP 87

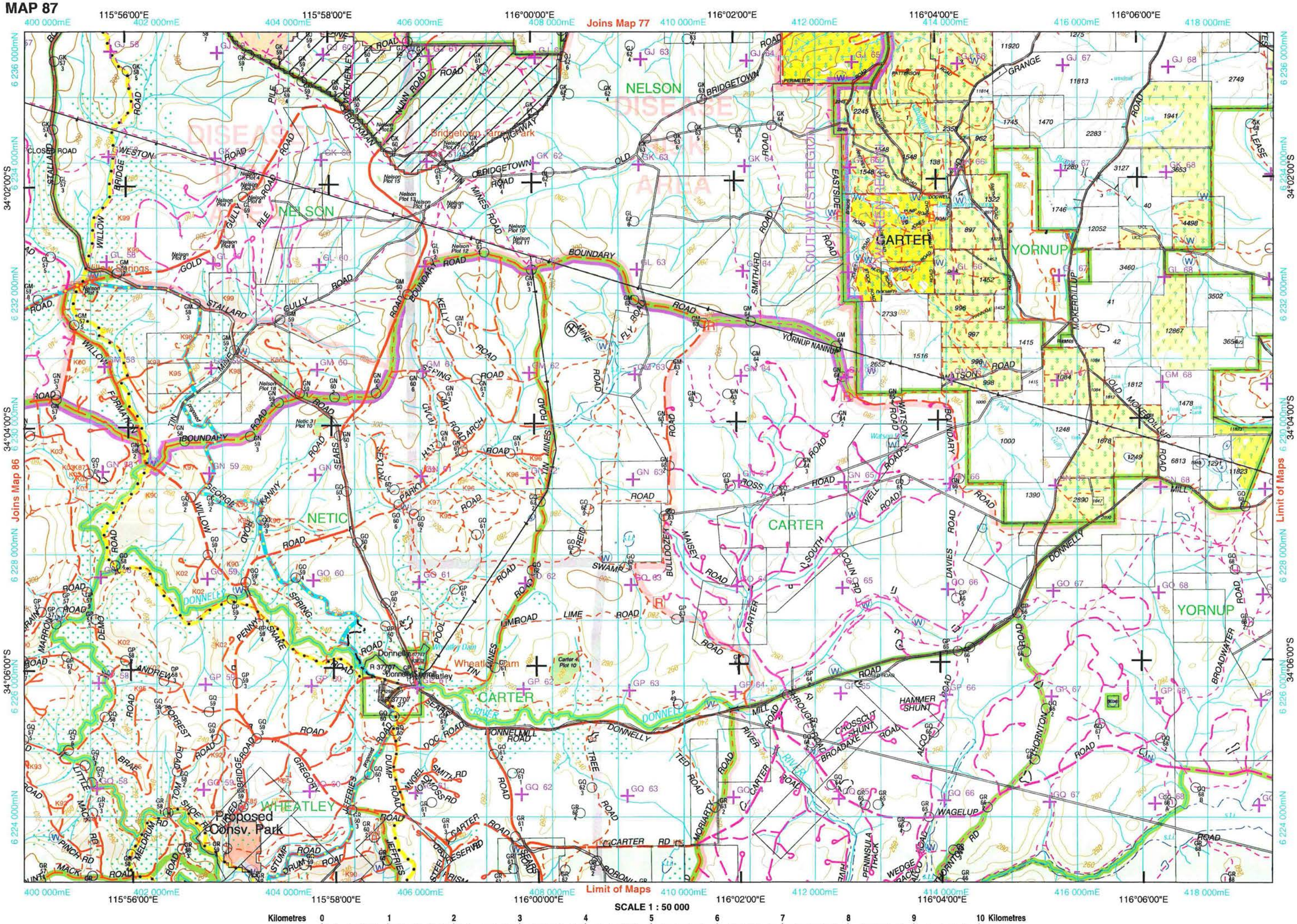
115°56'00"E
115°58'00"E
116°00'00"E
116°02'00"E
116°04'00"E
116°06'00"E
400 000mE
402 000mE
404 000mE
406 000mE
408 000mE
410 000mE
412 000mE
414 000mE
416 000mE
418 000mE
Joins Map 77
Joins Map 86
Limit of Maps
34°02'00"S
34°04'00"S
34°06'00"S
6 236 000mN
6 234 000mN
6 232 000mN
6 230 000mN
6 228 000mN
6 226 000mN
6 224 000mN
NELSON
NETIC
CARTER
YORNUP
WHEATLEY
Proposed Consv. Park
Bridgetown Farmers Park
Donnelly
Wheatley Dam
DONNELLY RIVER
SCALE 1 : 50 000
Kilometres 0 1 2 3 4 5 6 7 8 9 10 Kilometres
COG 2003 / 2004 - Projection: UTM Zone 50 Datum: GDA94

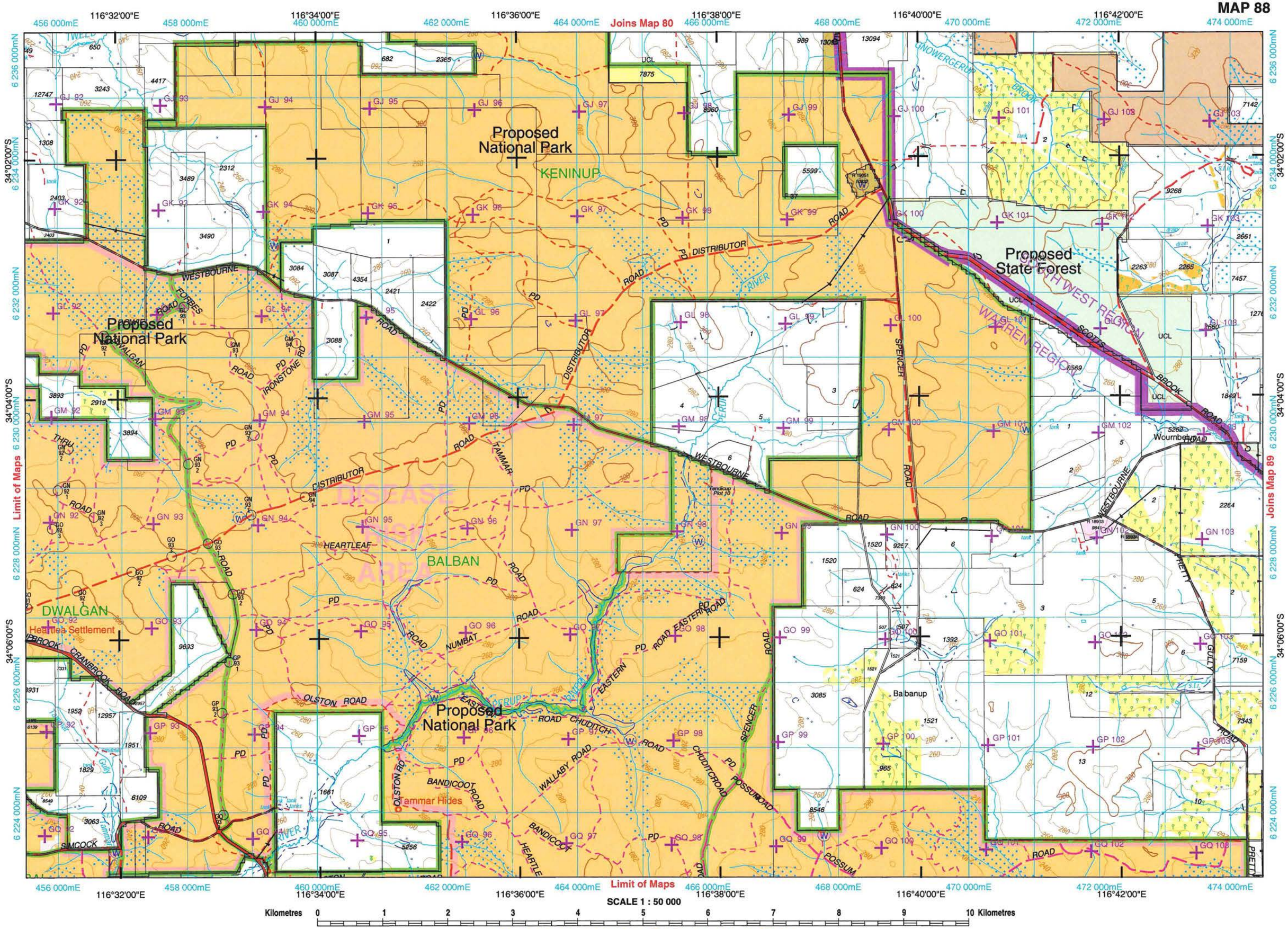
116°32'00"E
456 000mE
458 000mE
116°34'00"E
460 000mE
462 000mE
116°36'00"E
464 000mE
Joins Map 80
116°38'00"E
466 000mE
468 000mE
116°40'00"E
470 000mE
472 000mE
116°42'00"E
474 000mE
6 236 000mN
6 234 000mN
6 232 000mN
6 230 000mN
6 228 000mN
6 226 000mN
6 224 000mN
34°02'00"S
34°04'00"S
34°06'00"S
Limit of Maps
Joins Map 89
Proposed National Park
KENINUP
Proposed State Forest
Proposed National Park
DWALGAN
Heatlea Settlement
BALBAN
Proposed National Park
Tammar Hides
Balbanup
Wournbeup
WESTBOURNE
FORBES ROAD
DISTRIBUTOR ROAD
SPENCER ROAD
SCOTTS BROOK ROAD
IRONSTONE RD
TAMMAR ROAD
HEARTLEAF ROAD
NUMBAT ROAD
EASTERN ROAD
OLSTON ROAD
CHUDITCH ROAD
WALLABY ROAD
BANDICOOT ROAD
POSSUM ROAD
CRANBROOK ROAD
SIMCOCK ROAD
PRETTY GULLY ROAD
SOUTH WEST REGION
WARREN REGION
DISEASE
Kilometres 0 1 2 3 4 5 6 7 8 9 10 Kilometres
SCALE 1 : 50 000
COG 2003 / 2004 - Projection: UTM Zone 50 Datum: GDA94

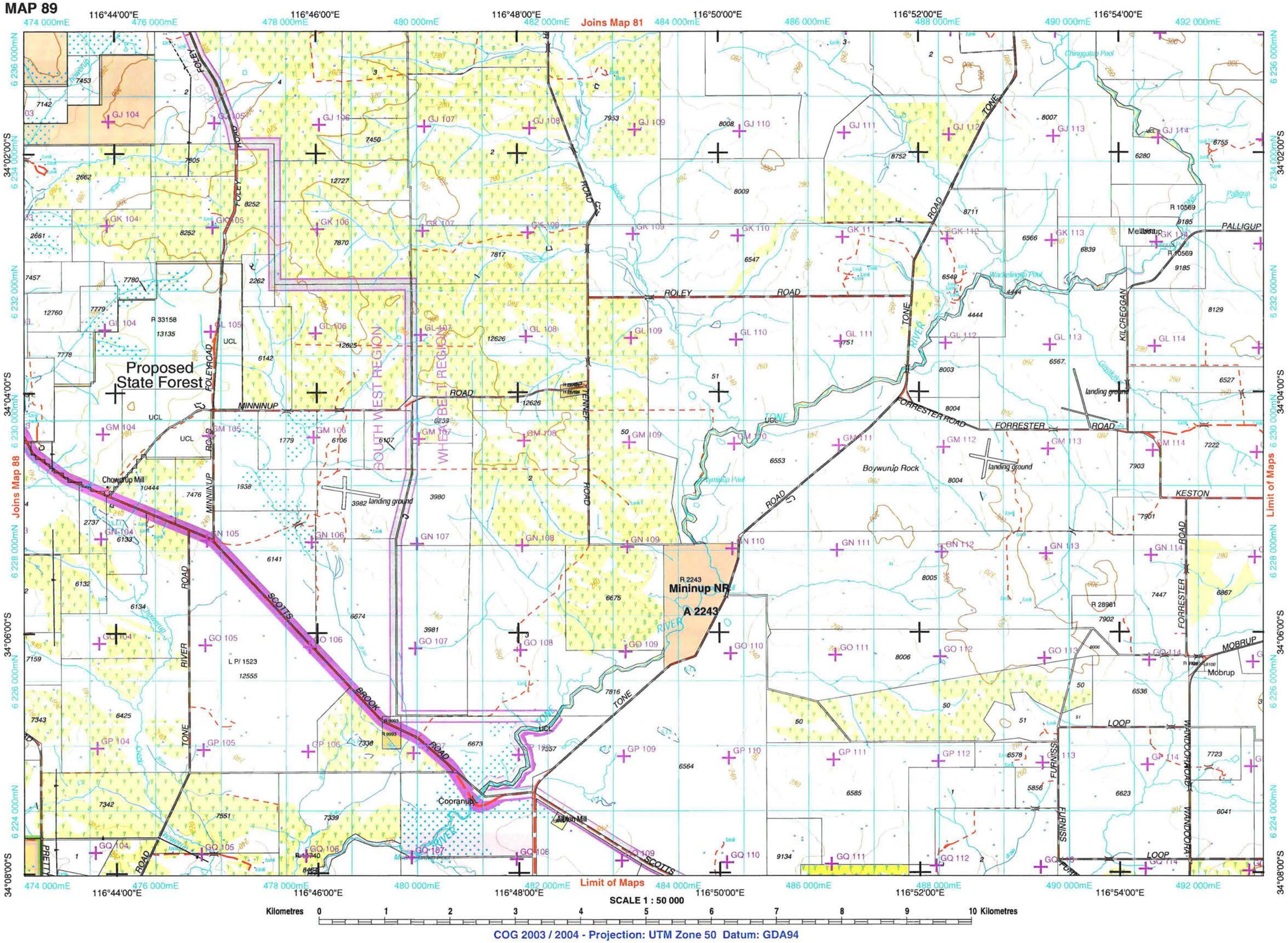
MAP 89
116°44'00"E
116°46'00"E
116°48'00"E
116°50'00"E
116°52'00"E
116°54'00"E
474 000mE
476 000mE
478 000mE
480 000mE
482 000mE
484 000mE
486 000mE
488 000mE
490 000mE
492 000mE
Joins Map 81
Joins Map 88
Limit of Maps
34°02'00"S
34°04'00"S
34°06'00"S
34°08'00"S
6 236 000mN
6 234 000mN
6 232 000mN
6 230 000mN
6 228 000mN
6 226 000mN
6 224 000mN
Proposed State Forest
SOUTH WEST REGION
WHEATBELT REGION
FOLEY ROAD
MINNINUP ROAD
ROLEY ROAD
TONE RIVER
FORRESTER ROAD
KILCREGGAN
PALLIGUP
KESTON
MOBRUP
LOOP
SCOTTS BROOK ROAD
Chowerup Mill
Boywurup Rock
Mininup NR
A 2243
R 2243
Cooranup
Mobrup
Melbrup
landing ground
SCALE 1 : 50 000
Kilometres 0 1 2 3 4 5 6 7 8 9 10 Kilometres
COG 2003 / 2004 - Projection: UTM Zone 50 Datum: GDA94

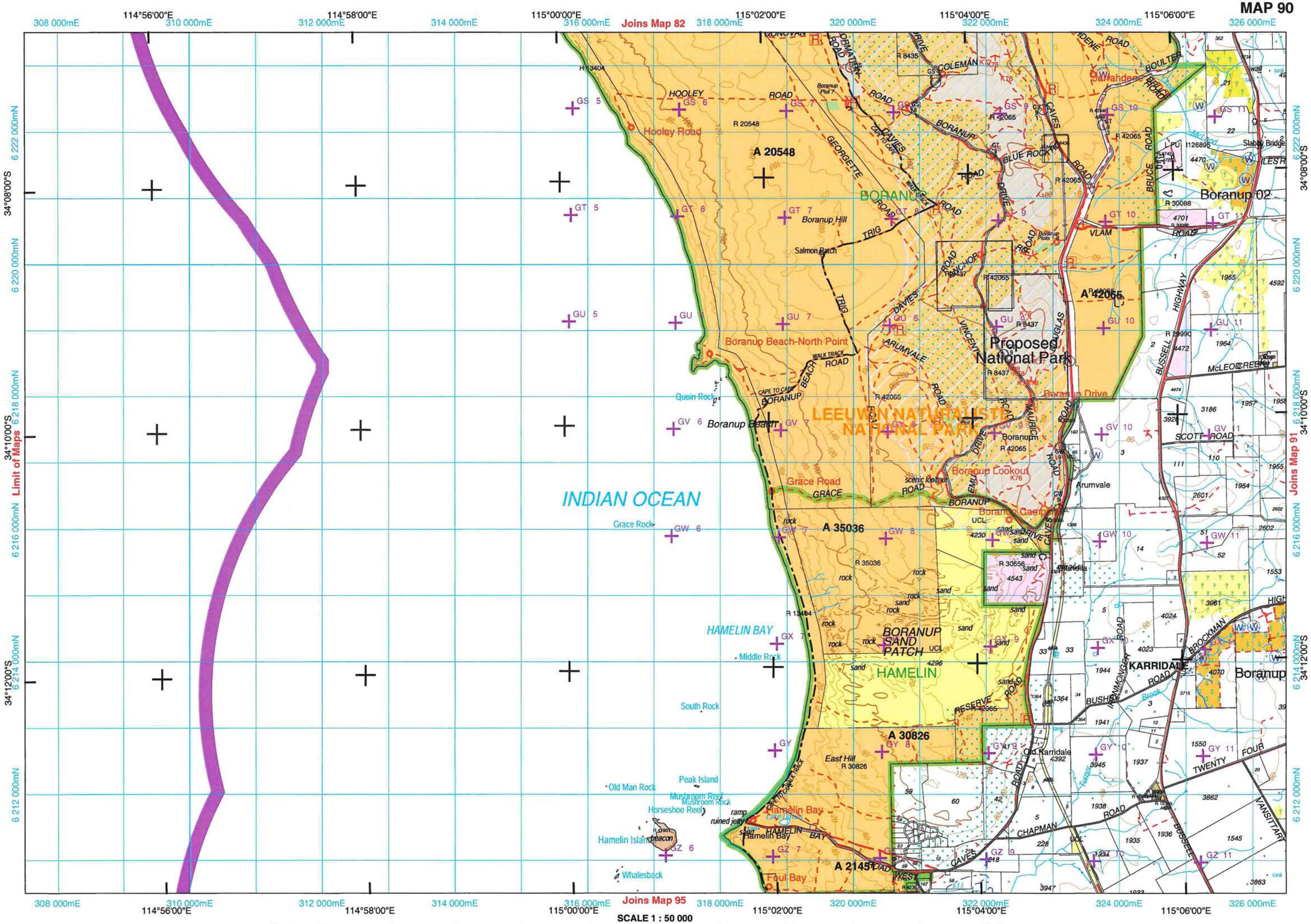
MAP 90
Joins Map 82
Joins Map 95
Joins Map 91
Limit of Maps
114°56'00"E
114°58'00"E
115°00'00"E
115°02'00"E
115°04'00"E
115°06'00"E
34°08'00"S
34°10'00"S
34°12'00"S
308 000mE
310 000mE
312 000mE
314 000mE
316 000mE
318 000mE
320 000mE
322 000mE
324 000mE
326 000mE
6 222 000mN
6 220 000mN
6 218 000mN
6 216 000mN
6 214 000mN
6 212 000mN
INDIAN OCEAN
HAMELIN BAY
Hooley Road
Boranup Hill
Salmon Beach
Boranup Beach-North Point
Quoin Rock
Boranup Beach
Grace Road
Grace Rock
Middle Rock
South Rock
Old Man Rock
Peak Island
Mushroom Reef
Mushroom Rock
Horseshoe Reef
Hamelin Island
Whalesback
Hamelin Bay
Foul Bay
East Hill
Boranup Lookout
Boranup Campsite
Boranup Drive
Proposed National Park
LEEUWEN NATURALISTE NATIONAL PARK
BORANUP SAND PATCH
HAMELIN
A 20548
A 42065
A 35036
A 30826
A 21451
Boranup 02
Slabby Bridge
Arumvale
Karridale
Old Karridale
Boranup
McLEOD CREEK
SCOTT ROAD
BUSSELL HIGHWAY
BRUCE ROAD
BLUE ROCK ROAD
VLAM ROAD
BORANUP ROAD
DAVIES ROAD
GEORGETTE ROAD
COLEMAN ROAD
BOULTER ROAD
CAVES ROAD
BEACH ROAD
WALK TRACK
TRIG
CAPE TO CAPE
RESERVE ROAD
CHAPMAN ROAD
BROCKMAN HIGHWAY
TWENTY FOUR
VANSITTART
BUSSELL
IRONMONGERY ROAD
BUSHMEN ROAD
Kilometres 0 1 2 3 4 5 6 7 8 9 10 Kilometres
SCALE 1 : 50 000
COG 2003 / 2004 - Projection: UTM Zone 50 Datum: GDA94

MAP 91

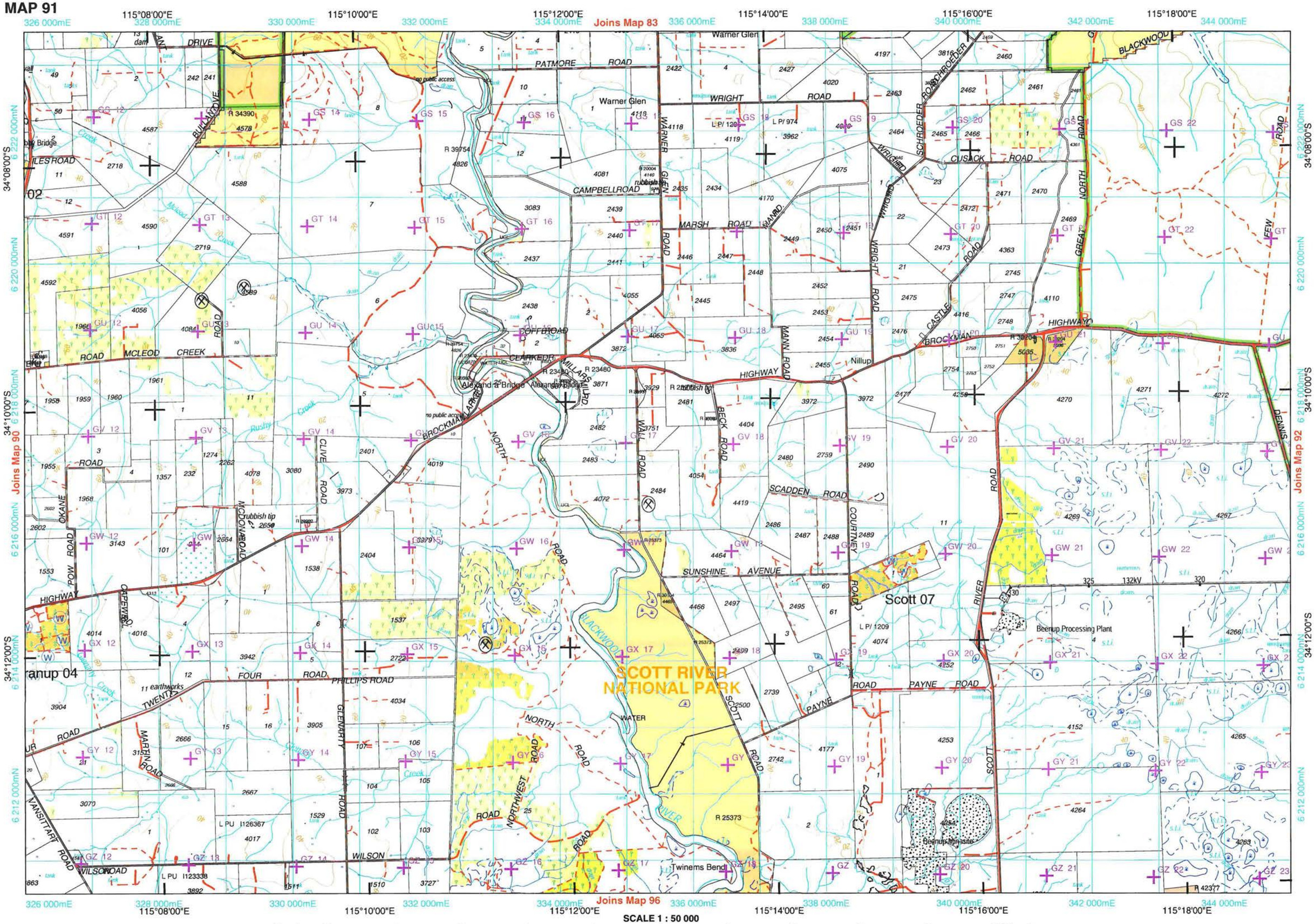
115°08'00"E
115°10'00"E
115°12'00"E
115°14'00"E
115°16'00"E
115°18'00"E
326 000mE
328 000mE
330 000mE
332 000mE
334 000mE
336 000mE
338 000mE
340 000mE
342 000mE
344 000mE
Joins Map 83
Joins Map 90
Joins Map 92
Joins Map 96
34°08'00"S
34°10'00"S
34°12'00"S
6 222 000mN
6 220 000mN
6 218 000mN
6 216 000mN
6 214 000mN
6 212 000mN
Warner Glen
PATMORE ROAD
WRIGHT ROAD
SCHROEDER ROAD
BLACKWOOD
CUSACK ROAD
CAMPBELL ROAD
MARSH ROAD
WARNER GLEN ROAD
WRIGHT ROAD
NORTH GREAT FEW ROAD
MANN ROAD
CASTLE ROAD
HIGHWAY
BROCKMAN
Nillup
MILLARS MILL RD
BECK ROAD
WALL ROAD
SCADDEN ROAD
COURTNEY ROAD
DENNIS ROAD
MCLEOD CREEK ROAD
CLIVE ROAD
BROCKMAN NORTH
MCDONALD ROAD
OKANE ROAD
POW ROAD
OTTEWELL
SUNSHINE AVENUE
Scott 07
Beenup Processing Plant
132kV
SCOTT RIVER NATIONAL PARK
WATER
SCOTT RIVER ROAD
PAYNE ROAD
FOUR ROAD
PHILLIPS ROAD
TWENTY ROAD
MARTIN ROAD
GLENARTY ROAD
VANSITTART ROAD
WILSON ROAD
NORTHWEST ROAD
Twinems Bend
Beenup mine site
Alexander Bridge
Bridge
earthworks
rubbish tip
no public access
SCALE 1 : 50 000
Kilometres 0 1 2 3 4 5 6 7 8 9 10 Kilometres
COG 2003 / 2004 - Projection: UTM Zone 50 Datum: GDA94

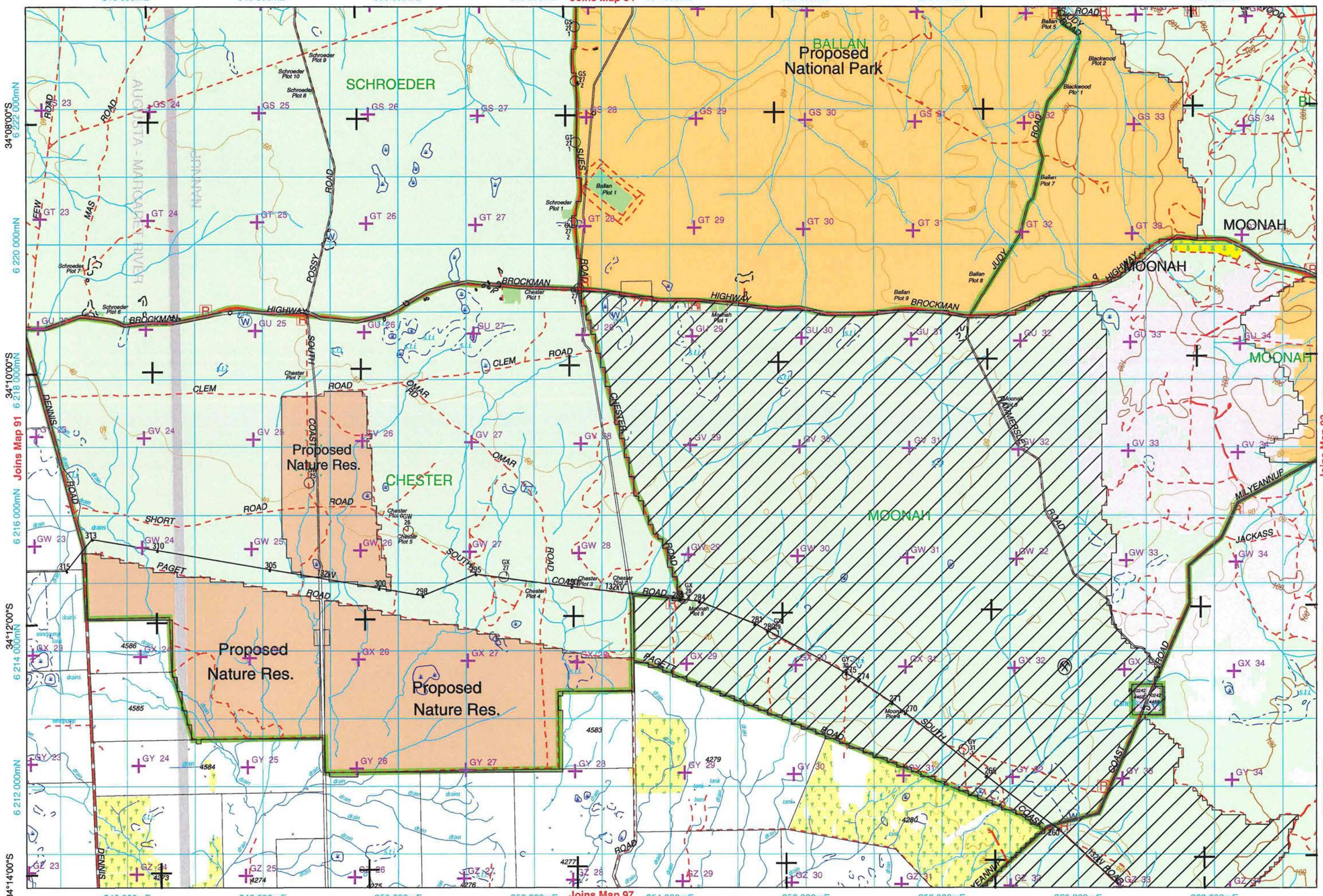
115°20'00"E
346 000mE
115°22'00"E
348 000mE
350 000mE
115°24'00"E
352 000mE
Joins Map 84
354 000mE
115°26'00"E
356 000mE
115°28'00"E
358 000mE
360 000mE
115°30'00"E
362 000mE
34°08'00"S
6 222 000mN
34°10'00"S
6 218 000mN
34°12'00"S
6 214 000mN
34°14'00"S
6 212 000mN
6 220 000mN
6 216 000mN
Joins Map 91
Joins Map 93
Joins Map 97
SCHROEDER
BALLAN
Proposed
National Park
MOONAH
CHESTER
Proposed
Nature Res.
Proposed
Nature Res.
Proposed
Nature Res.
AUGUSTA - MARGARET RIVER
NATIONAL
BROCKMAN
HIGHWAY
POSSY
GILES
ROAD
CLEM
OMAR
CHESTER
JUDY
HAMMERSLEY
SHORT
PAGET
SOUTH
COAST
DENNIS
MILYEANNUP
JACKASS
132kV
Schroeder Plot 1
Schroeder Plot 5
Schroeder Plot 6
Schroeder Plot 7
Schroeder Plot 8
Schroeder Plot 9
Schroeder Plot 10
Ballan Plot 1
Ballan Plot 5
Ballan Plot 7
Ballan Plot 8
Ballan Plot 9
Blackwood Plot 1
Blackwood Plot 2
Chester Plot 1
Chester Plot 3
Chester Plot 4
Chester Plot 5
Chester Plot 6
Chester Plot 7
Moonah Plot 1
Moonah Plot 4
Moonah Plot 5
Kilometres 0 1 2 3 4 5 6 7 8 9 10 Kilometres
SCALE 1 : 50 000
COG 2003 / 2004 - Projection: UTM Zone 50 Datum: GDA94

MAP 93

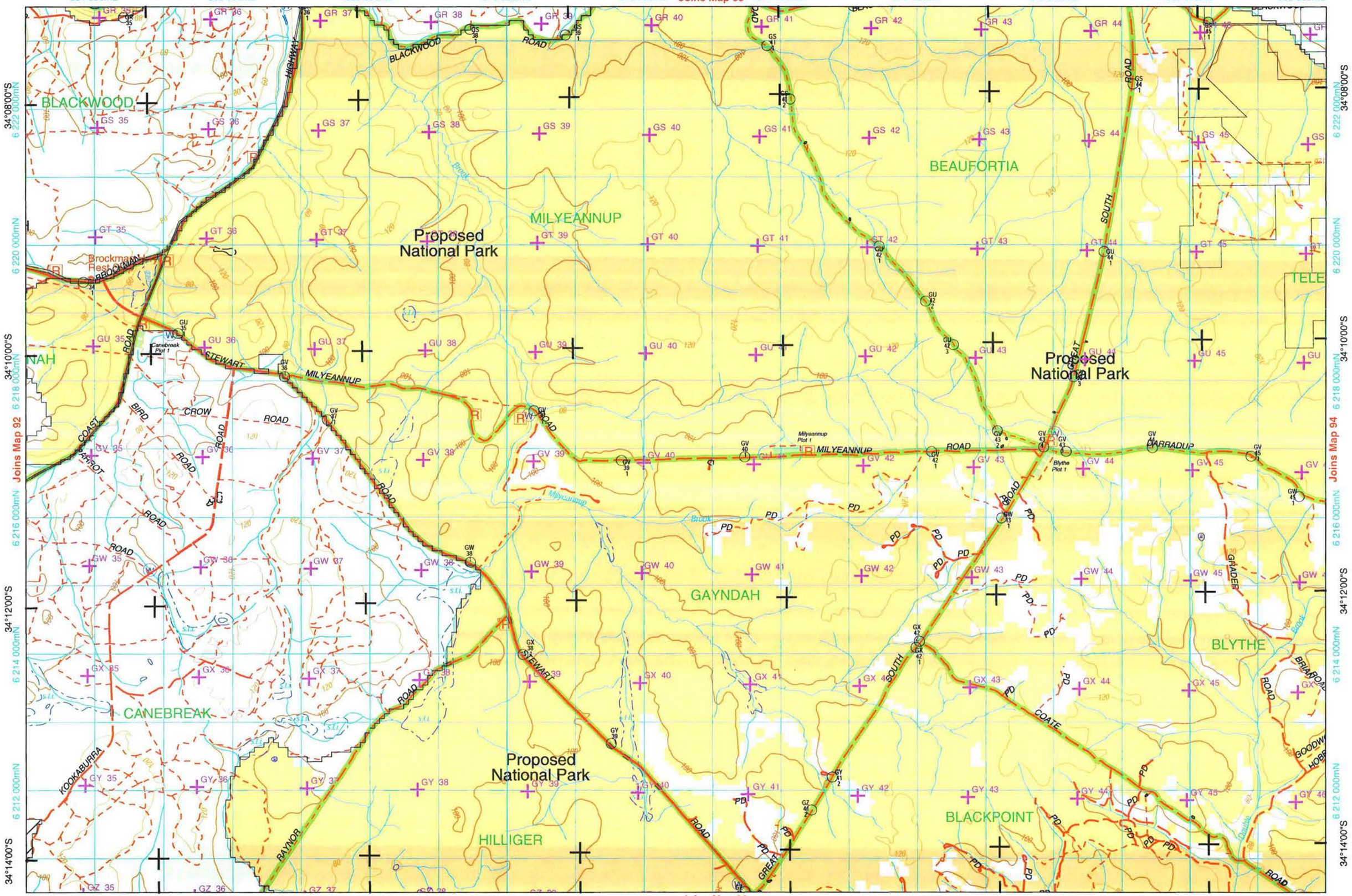

COG 2003 / 2004 - Projection: UTM Zone 50 Datum: GDA94

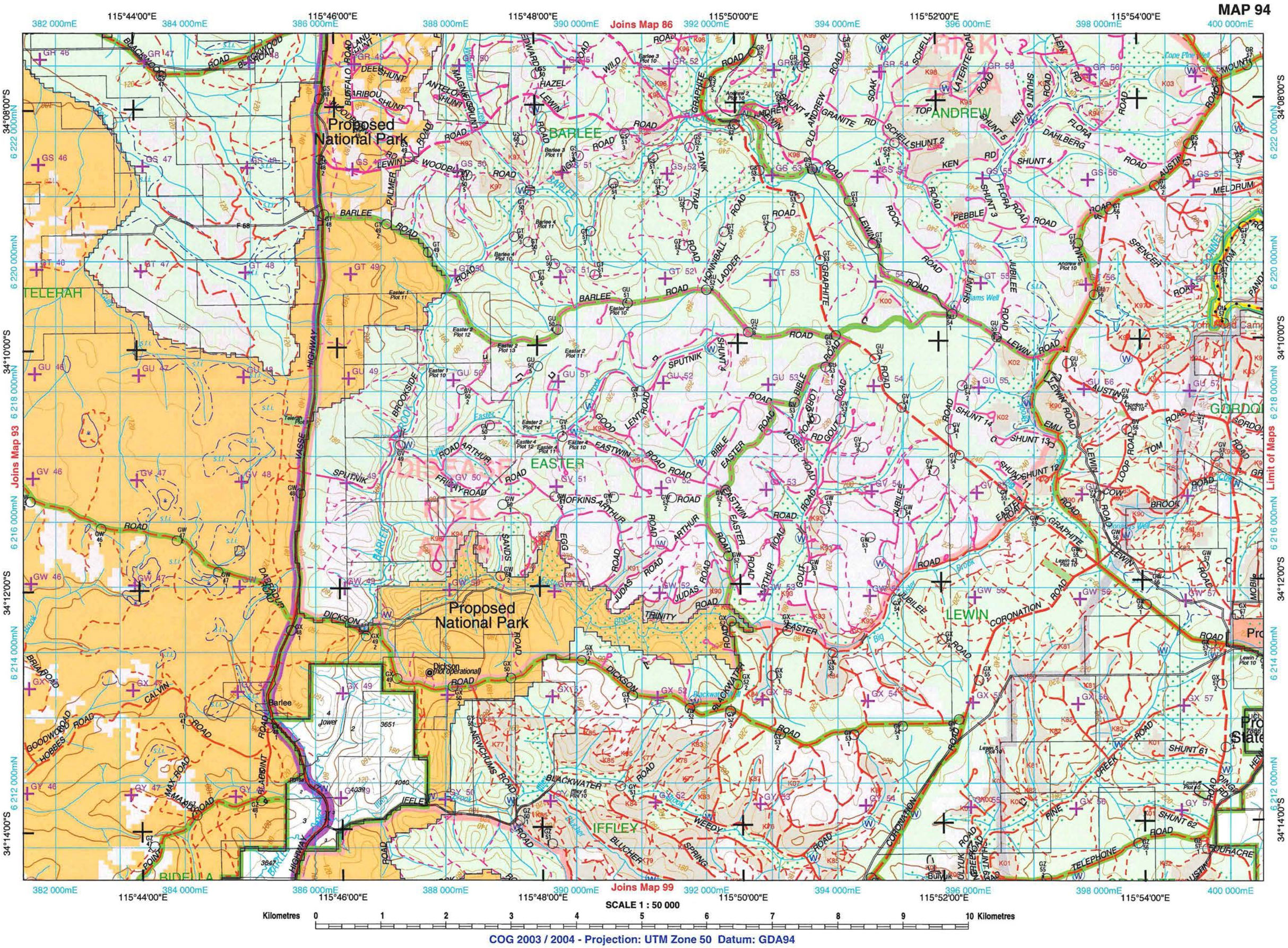
MAP 94
Joins Map 86
Joins Map 93
Joins Map 99
Limit of Maps
115°44'00"E
115°46'00"E
115°48'00"E
115°50'00"E
115°52'00"E
115°54'00"E
382 000mE
384 000mE
386 000mE
388 000mE
390 000mE
392 000mE
394 000mE
396 000mE
398 000mE
400 000mE
34°08'00"S
34°10'00"S
34°12'00"S
34°14'00"S
6 222 000mN
6 220 000mN
6 218 000mN
6 216 000mN
6 214 000mN
6 212 000mN
Proposed National Park
Proposed National Park
BARLEE
ANDREW
TELERAH
EASTER
LEWIN
IFFLEY
BIDELIA
Dickson (not operational)
Barlee
Tom Road Camp
Cope Pine Well
Adams Well
Lower
SCALE 1 : 50 000
Kilometres 0 1 2 3 4 5 6 7 8 9 10 Kilometres
COG 2003 / 2004 - Projection: UTM Zone 50 Datum: GDA94

MAP 95

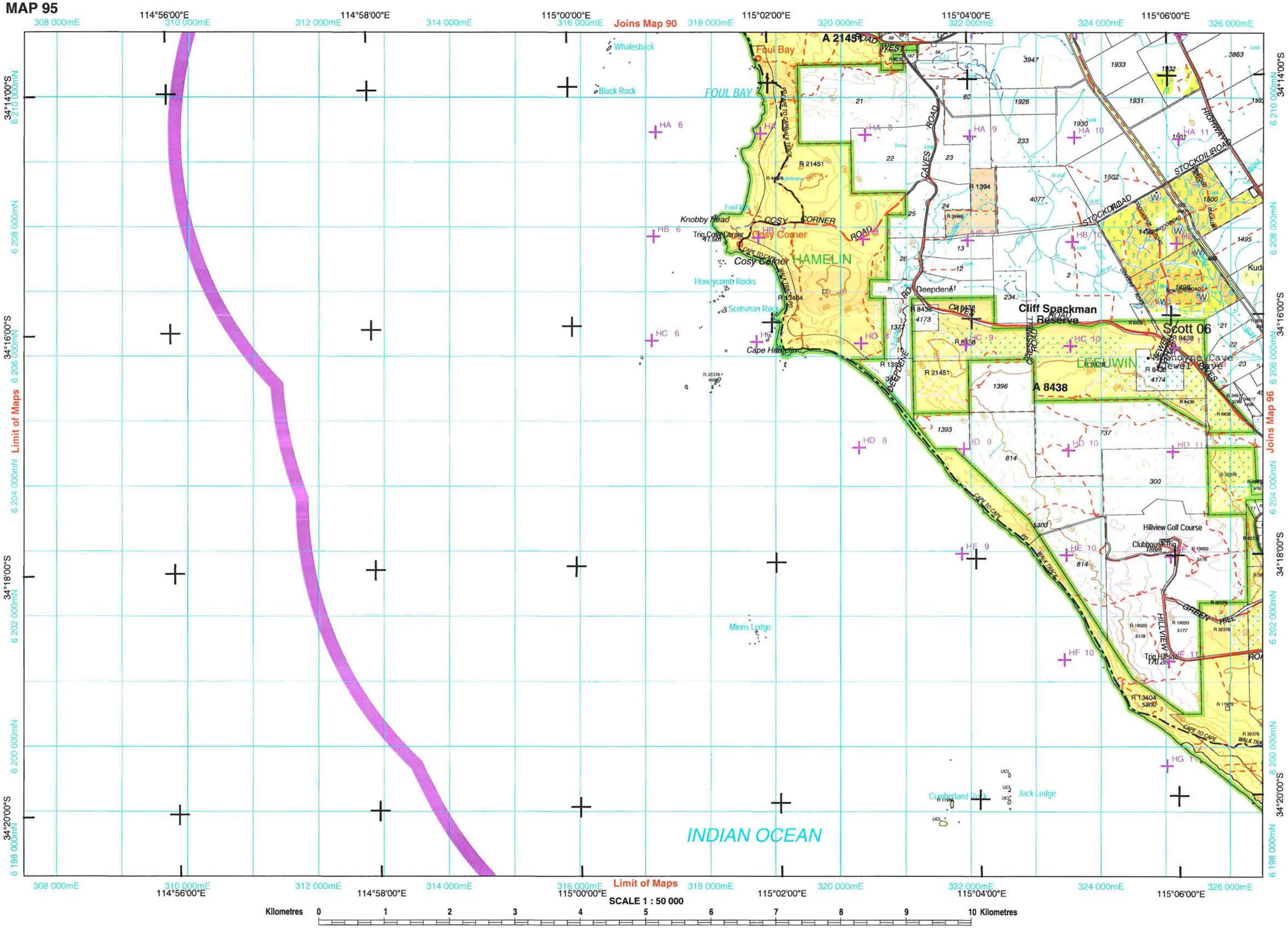
114°56'00"E
114°58'00"E
115°00'00"E
115°02'00"E
115°04'00"E
115°06'00"E
308 000mE
310 000mE
312 000mE
314 000mE
316 000mE
318 000mE
320 000mE
322 000mE
324 000mE
326 000mE
34°14'00"S
34°16'00"S
34°18'00"S
34°20'00"S
6 210 000mN
6 208 000mN
6 206 000mN
6 204 000mN
6 202 000mN
6 200 000mN
6 198 000mN
Joins Map 90
Joins Map 96
Limit of Maps
Whalesback
Black Rock
Foul Bay
FOUL BAY
A 21451
Knobby Head
COSY CORNER
Cosy Corner
Trig Cosy Corner
HAMELIN
Honeycomb Rocks
Scotsman Rock
Cape Hamelin
Deepdene
CAVES ROAD
STOCKDIL ROAD
HIGHWAY
Cliff Spackman Reserve
Scott 06
LEEUWIN
Newell Cave
A 8438
Hillview Golf Course
Clubhouse Trig
GREEN HILL
HILLVIEW
Trig Hillside
CAPE TO CAPE WALK TRACK
Minns Ledge
Cumberland Rock
Jack Ledge
INDIAN OCEAN
SCALE 1 : 50 000
Kilometres 0 1 2 3 4 5 6 7 8 9 10 Kilometres
COG 2003 / 2004 - Projection: UTM Zone 50 Datum: GDA94

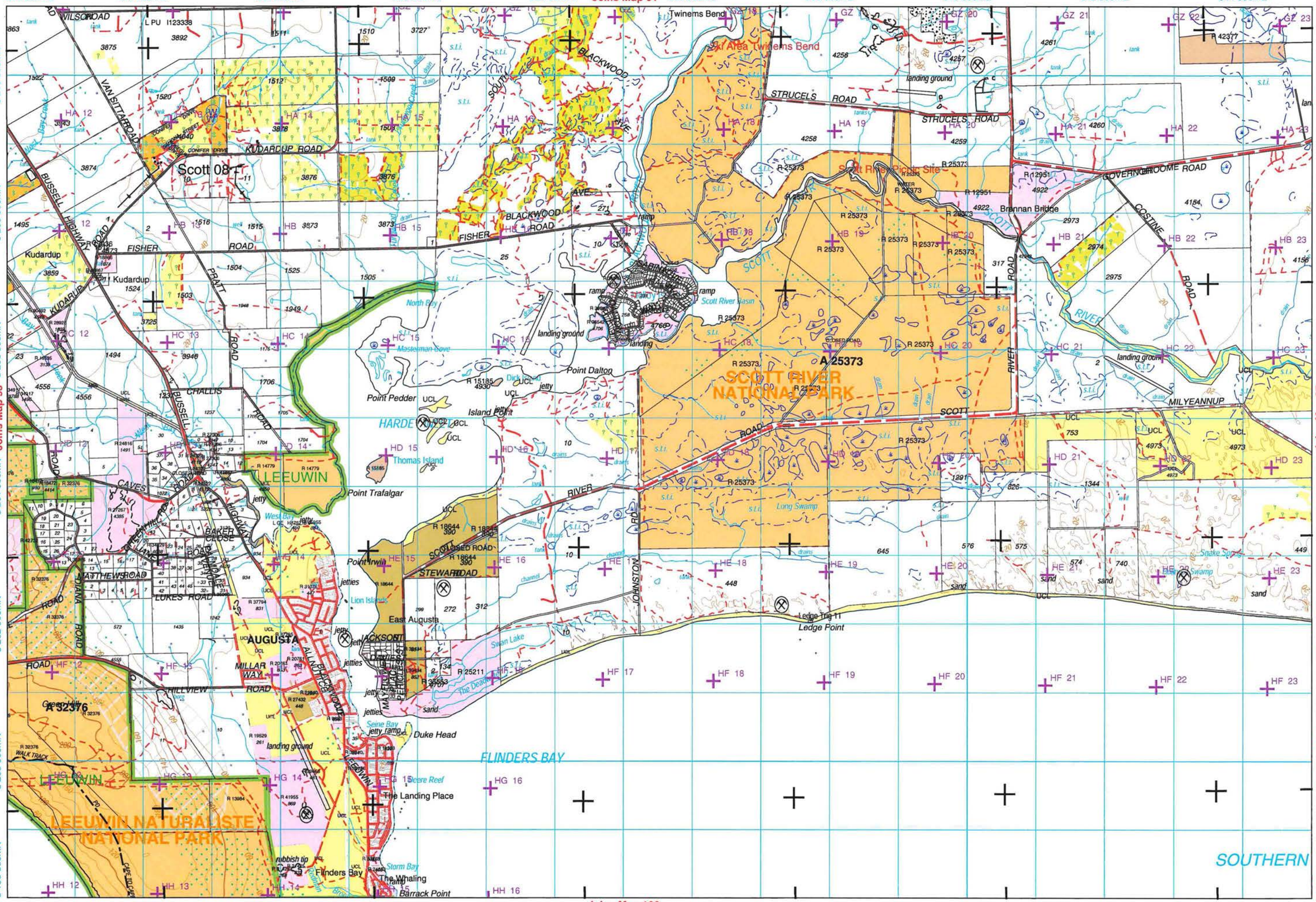

SCALE 1 : 50 000

Kilometres 0 1 2 3 4 5 6 7 8 9 10 Kilometres

COG 2003 / 2004 - Projection: UTM Zone 50 Datum: GDA94

MAP 97

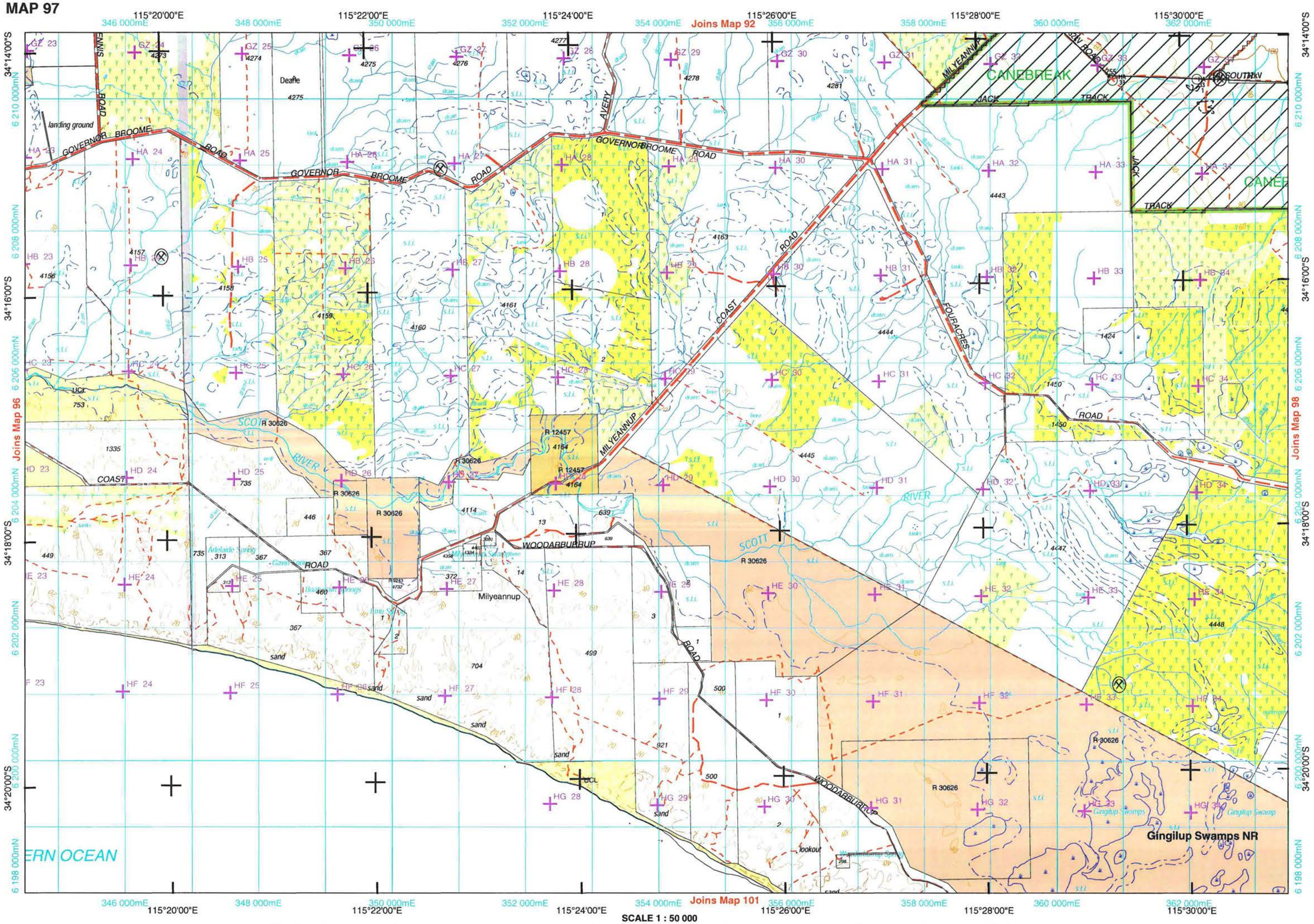
115°20'00"E
115°22'00"E
115°24'00"E
115°26'00"E
115°28'00"E
115°30'00"E
346 000mE
348 000mE
350 000mE
352 000mE
354 000mE
356 000mE
358 000mE
360 000mE
362 000mE
Joins Map 92
Joins Map 96
Joins Map 98
Joins Map 101
34°14'00"S
34°16'00"S
34°18'00"S
34°20'00"S
6 210 000mN
6 208 000mN
6 206 000mN
6 204 000mN
6 202 000mN
6 200 000mN
6 198 000mN
GOVERNOR BROOME ROAD
AVERY
COAST ROAD
MILYEANNUP
WOODARBURUP
FOURACRES
SCOTT RIVER
CANEBREAK
JACK TRACK
Deane
landing ground
Milyeannup
Gingilup Swamps NR
lookout
sand
ERN OCEAN
SCALE 1 : 50 000
Kilometres 0 1 2 3 4 5 6 7 8 9 10 Kilometres
COG 2003 / 2004 - Projection: UTM Zone 50 Datum: GDA94

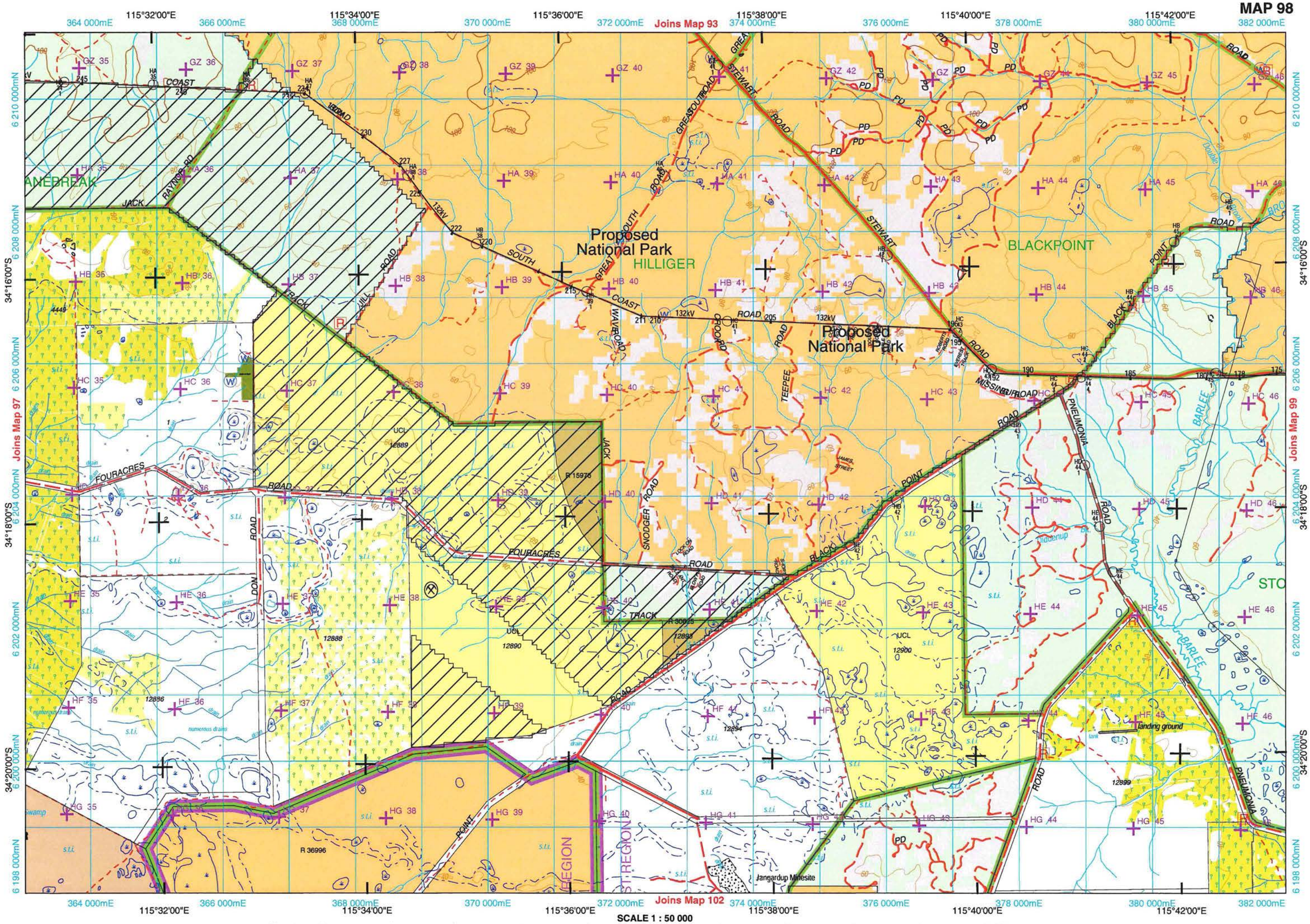
MAP 98
Joins Map 93
Joins Map 97
Joins Map 99
Joins Map 102
115°32'00"E
115°34'00"E
115°36'00"E
115°38'00"E
115°40'00"E
115°42'00"E
364 000mE
366 000mE
368 000mE
370 000mE
372 000mE
374 000mE
376 000mE
378 000mE
380 000mE
382 000mE
6 210 000mN
6 208 000mN
6 206 000mN
6 204 000mN
6 202 000mN
6 200 000mN
6 198 000mN
34°16'00"S
34°18'00"S
34°20'00"S
Proposed National Park
HILLIGER
Proposed National Park
BLACKPOINT
ANEBREAK
STO
COAST ROAD
JACK RAYNOR RD
JACK TRACK
GREAT SOUTH ROAD
STEWART ROAD
FOURACRES ROAD
DON ROAD
SNODGER ROAD
BLACK POINT ROAD
MISSING ROAD
PNEUMONIA ROAD
BARLEE
TEEPEE
132kV
Landing ground
Jangardup Minesite
REGION
ST REGION
SCALE 1 : 50 000
Kilometres 0 1 2 3 4 5 6 7 8 9 10 Kilometres
COG 2003 / 2004 - Projection: UTM Zone 50 Datum: GDA94

MAP 99

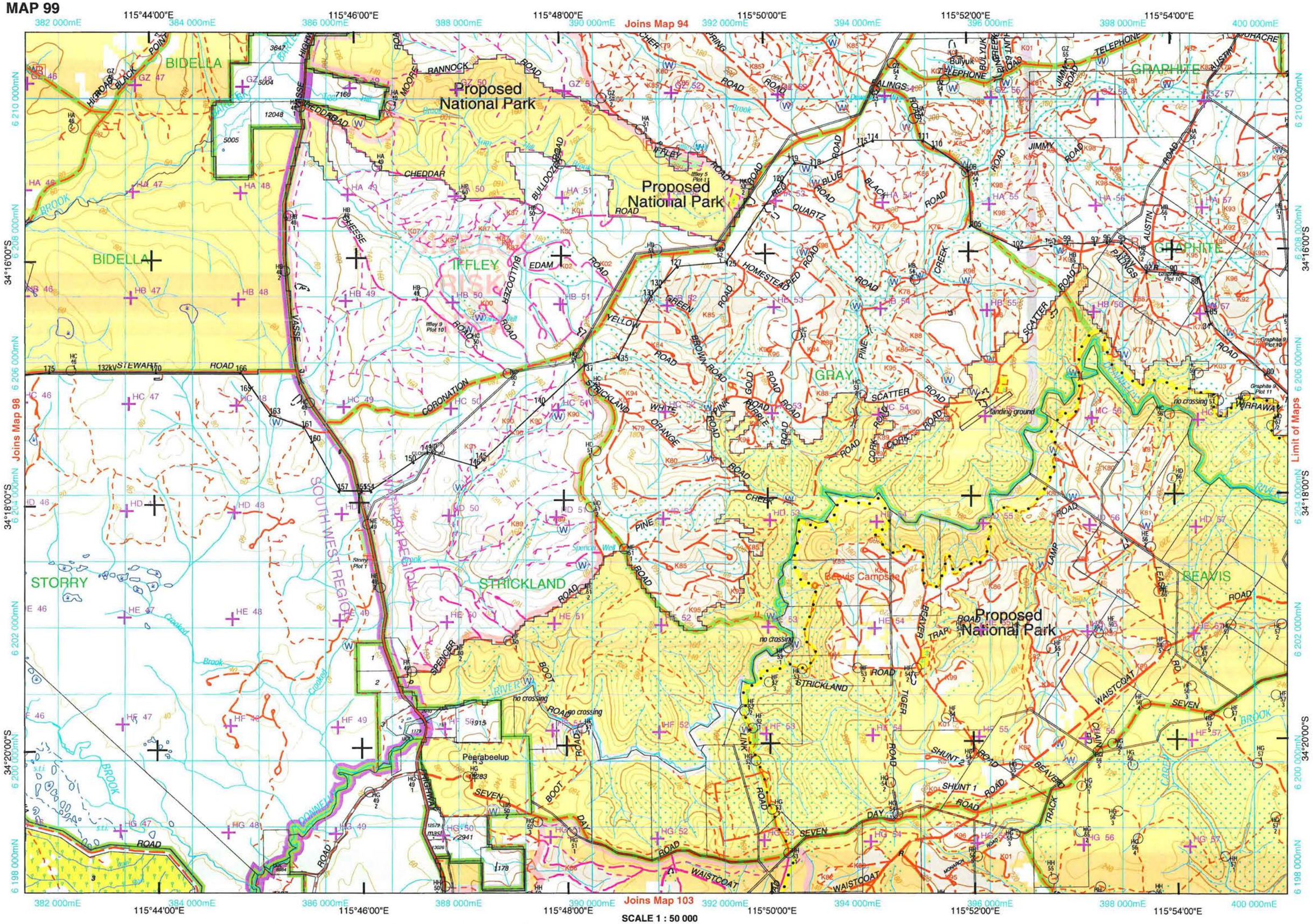

COG 2003 / 2004 - Projection: UTM Zone 50 Datum: GDA94

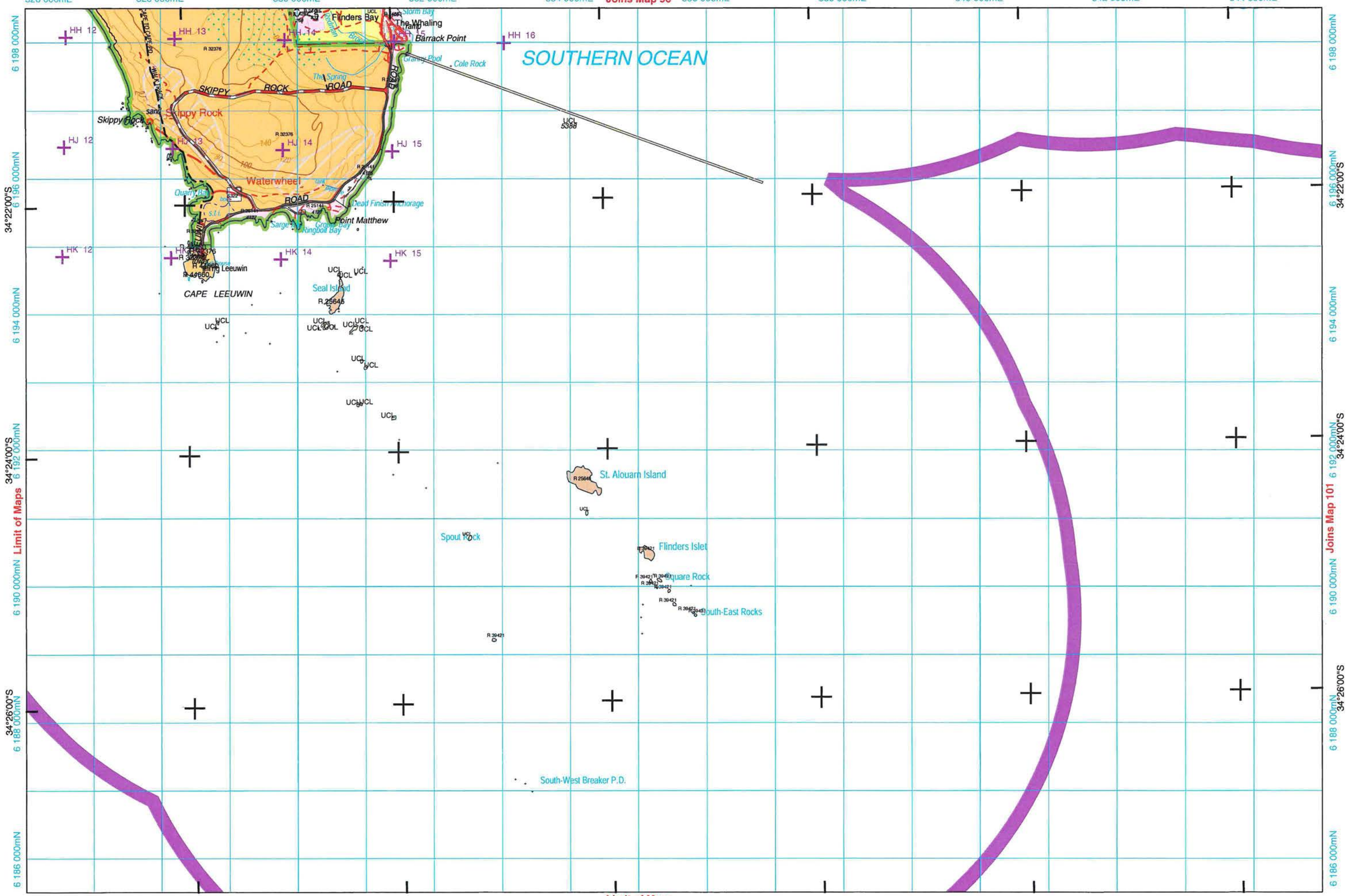

COG 2003 / 2004 - Projection: UTM Zone 50 Datum: GDA94

MAP 101

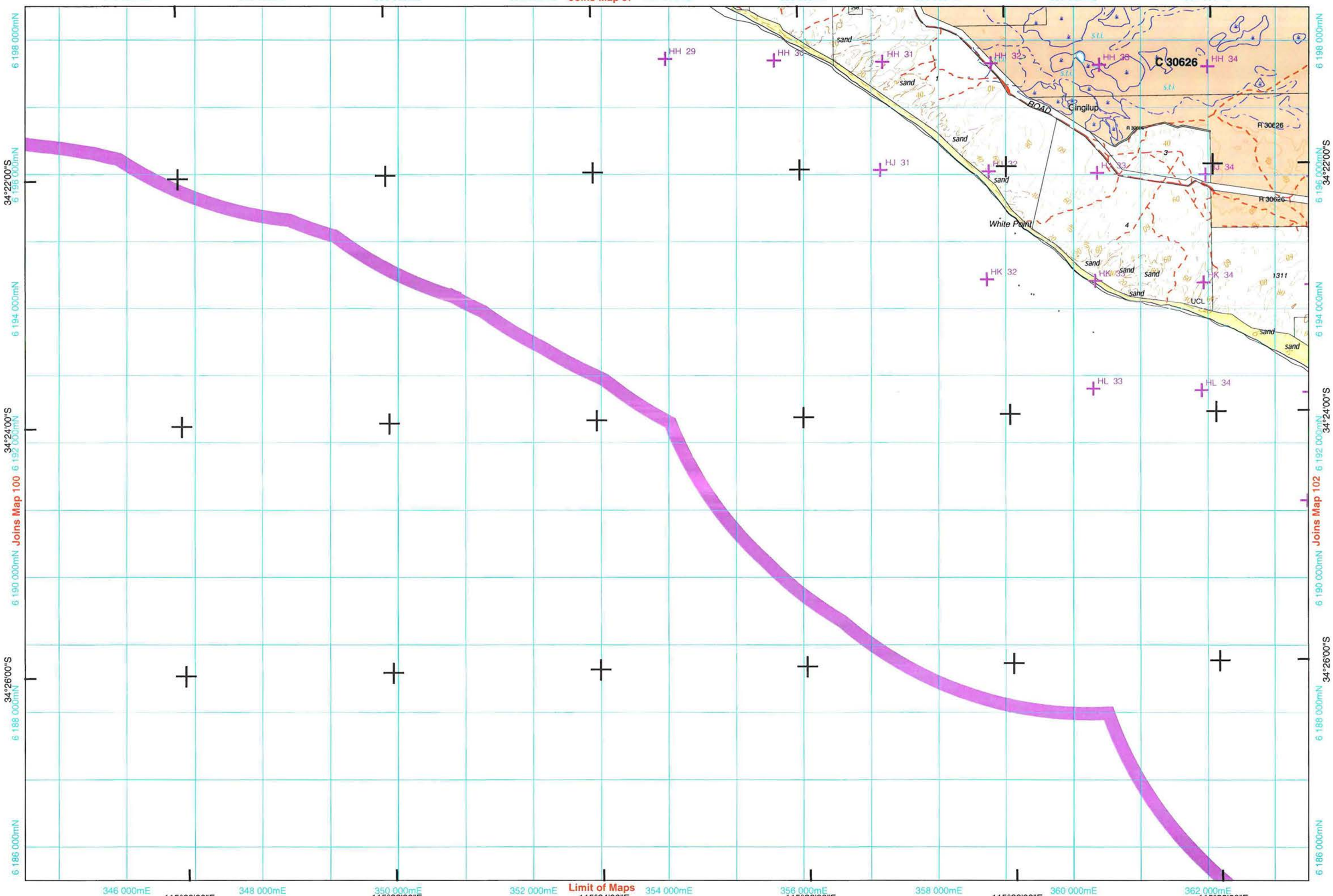

COG 2003 / 2004 - Projection: UTM Zone 50 Datum: GDA94

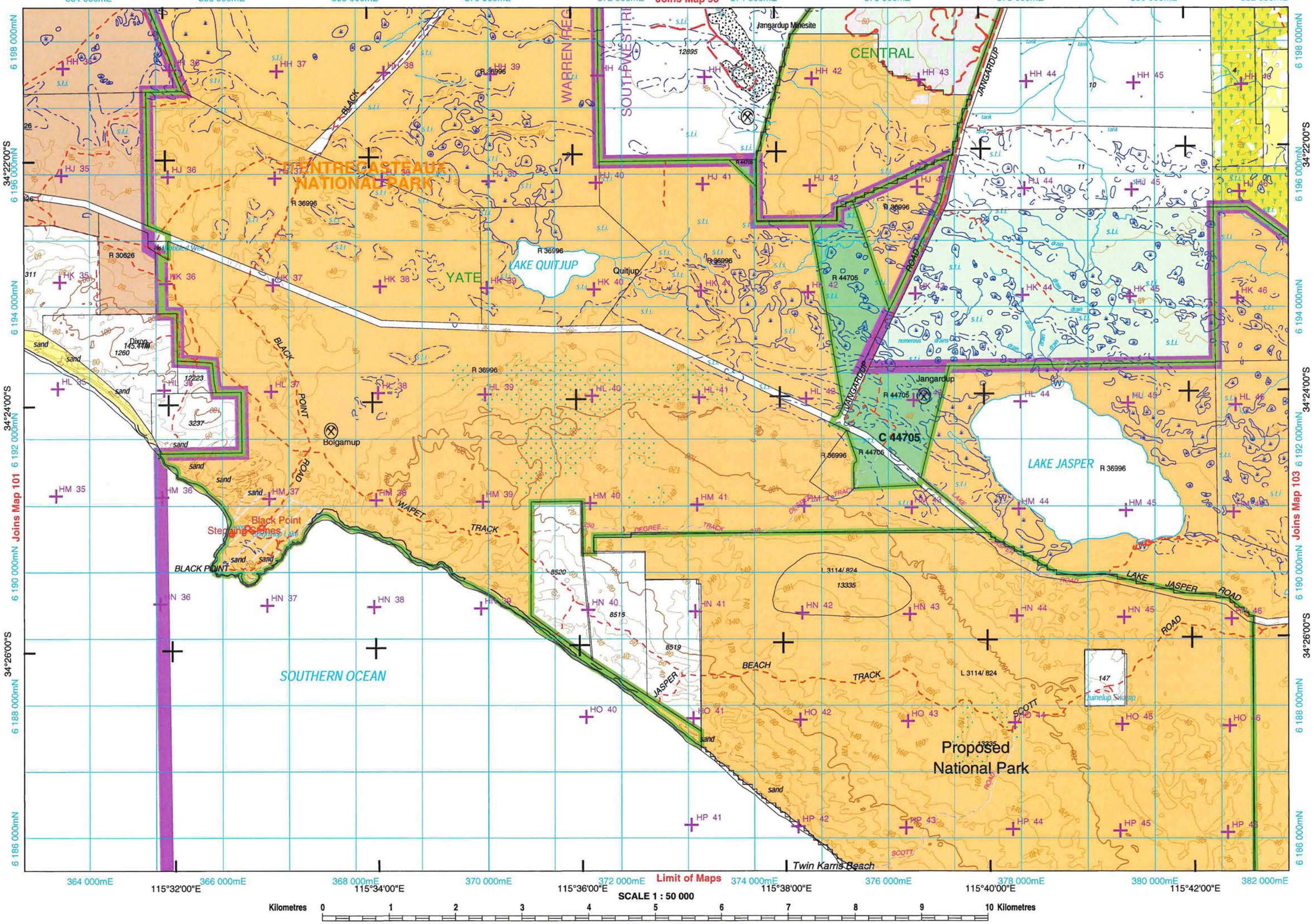

SCALE 1 : 50 000

Kilometres 0 1 2 3 4 5 6 7 8 9 10 Kilometres

COG 2003 / 2004 - Projection: UTM Zone 50 Datum: GDA94

MAP 103

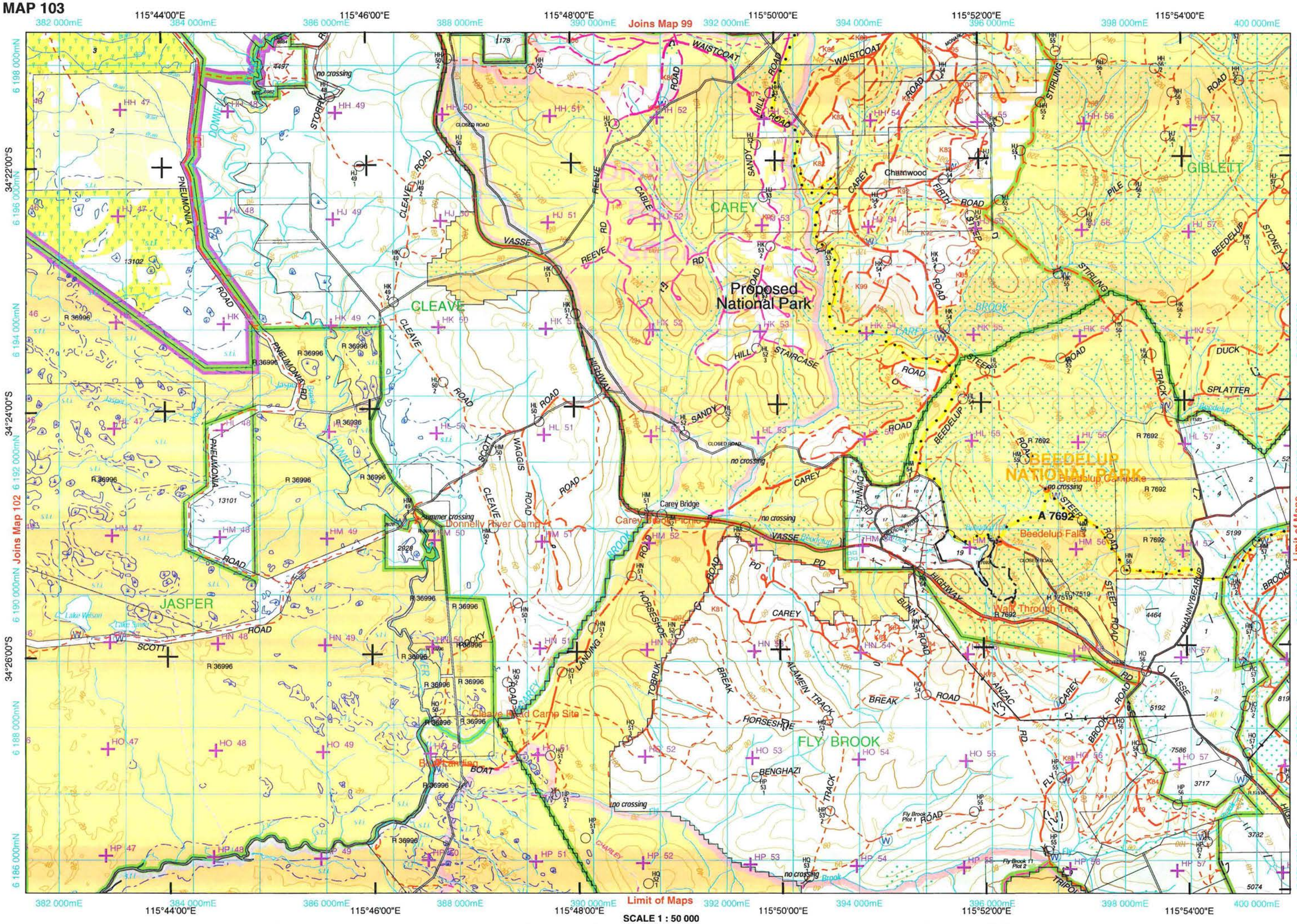

COG 2003 / 2004 - Projection: UTM Zone 50 Datum: GDA94

NOTES