


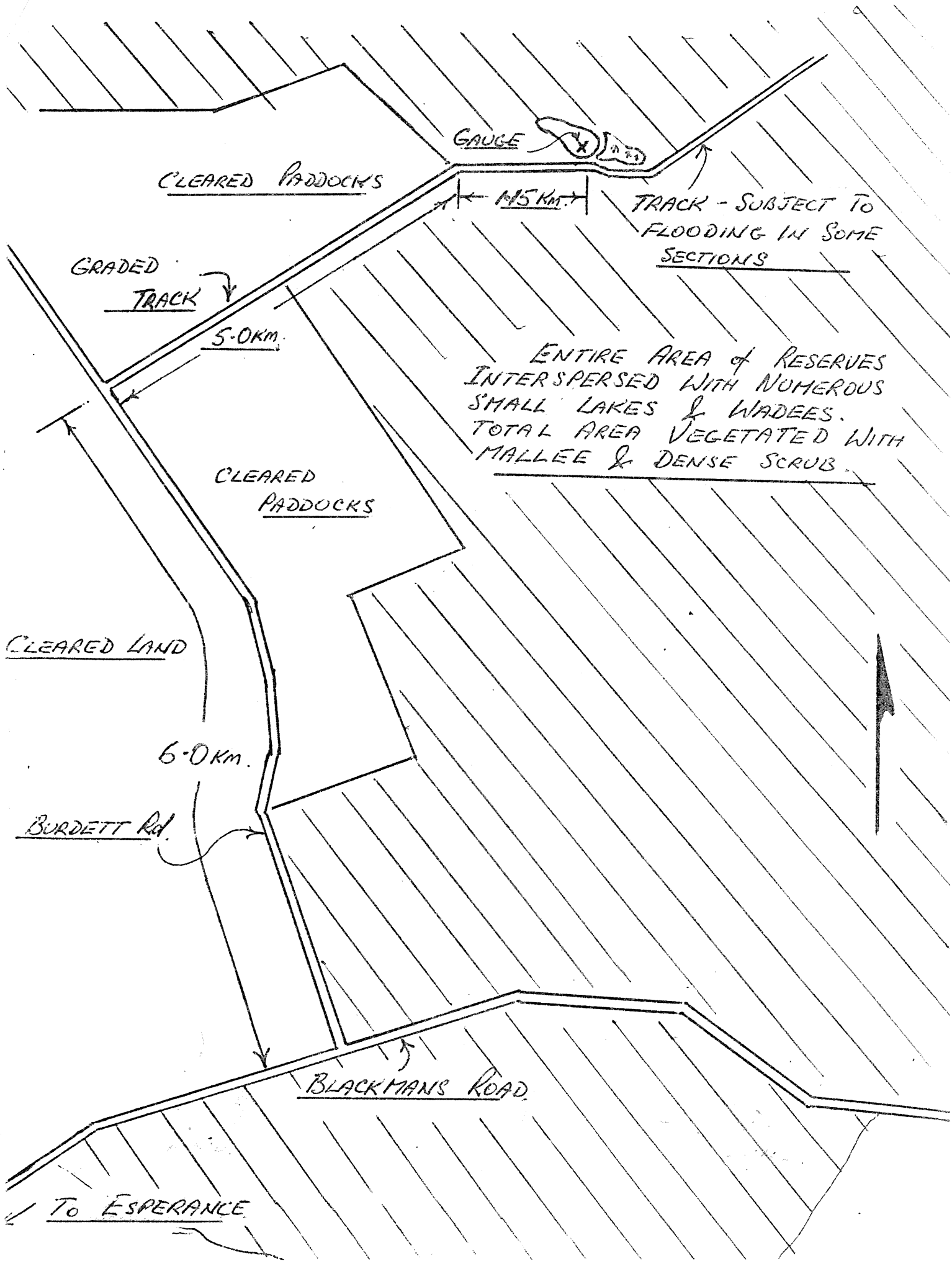
ESPERANCE

32776





↑ 32776  
LOCATION & ACCESS



GAUGE

CLEARED PADDOCKS

1.5 Km.

TRACK - SUBJECT TO FLOODING IN SOME SECTIONS

GRADED TRACK

5.0 Km.

ENTIRE AREA of RESERVES INTERSPERSED WITH NUMEROUS SMALL LAKES & WADEES. TOTAL AREA VEGETATED WITH MALLEE & DENSE SCRUB.

CLEARED PADDOCKS

CLEARED LAND

6.0 Km.

BURDETT Rd.

BLACKMANS ROAD

TO ESPERANCE

↑ 32776

GAUGE & DATUM DETAILS.

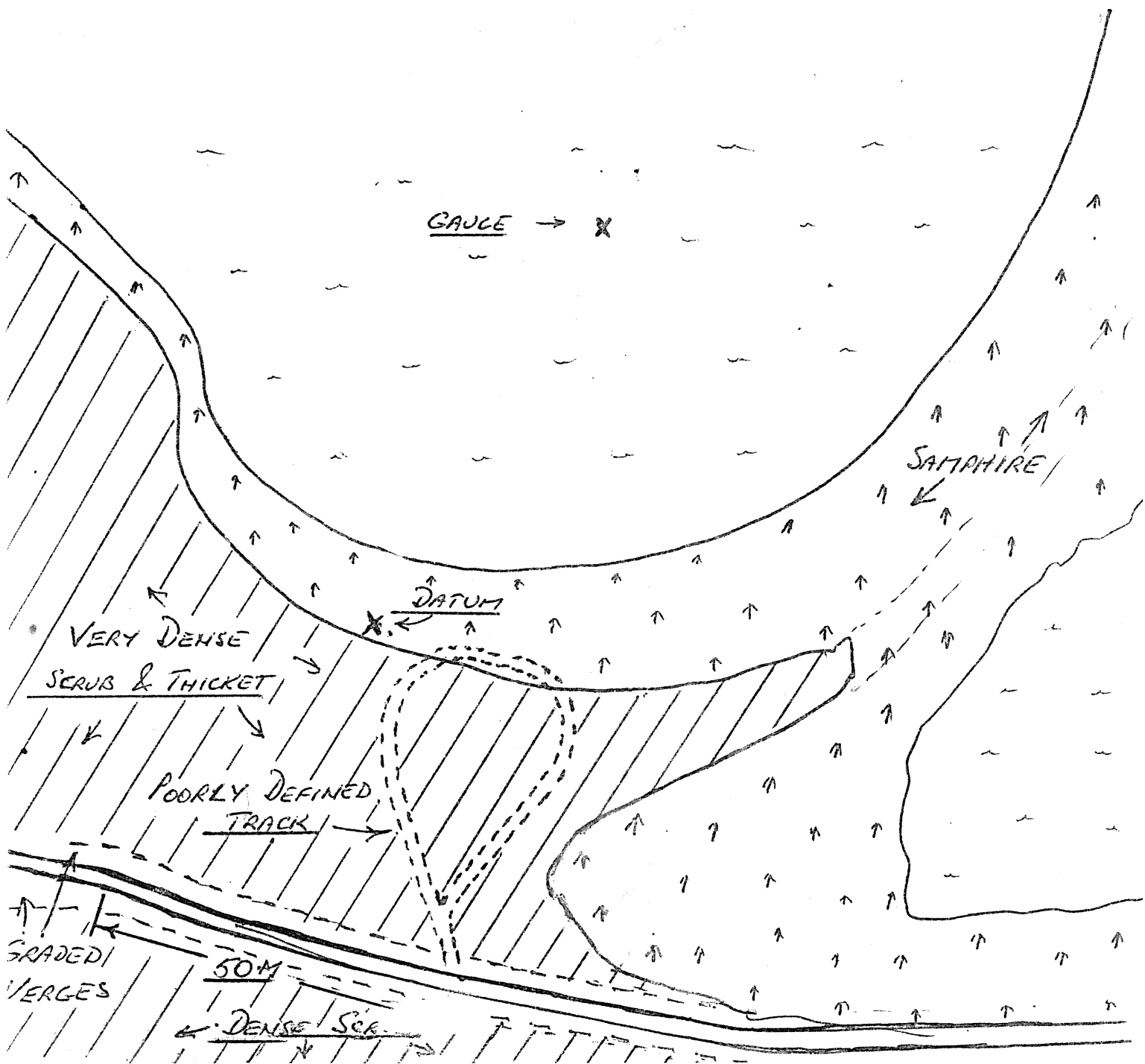
DATE INSTALLED - 11:6:81

BY - D. R. MUNRO.

DATUM HEIGHT - 1.0 M.

DATUM LOCATION - ON OUTER EDGE OF SAMPHIRE  
APPROX 15.0M WEST FROM WHERE  
TRACK ENTERS LAKES SAMPHIRE  
PERIMETER.

GAUGE LOCATION - 85.0M & 5° FROM DATUM.



A 32776 - NORTH of CONDINGOP.

TOP SMALL LAKE N/E SIDE of RESERVE - NTH SIDE of INTERSECTING TRACK TOWARD EAST END. - FACING NORTH.

BOTTOM - GAUGED LAKE - MOST TYPICAL of LAKES THROUGHOUT RESERVE - FACING NTH.

