

BUSHLAND PLANT SURVEY RECORDING SHEET 1- use pencil only

BUSHLAND AREA NABALLING - Werdly Peter Woodanilling - Bessell Browne SITE NUMBER NAB 2

DATE TRIP 4/10/97 RECORDERS BRIAN MOYLE, DIANIE & GARY MATTHEWS,

DATE TRIP _____ RECORDERS MARGARET PHILLIPS, ERIC CROSSLEY

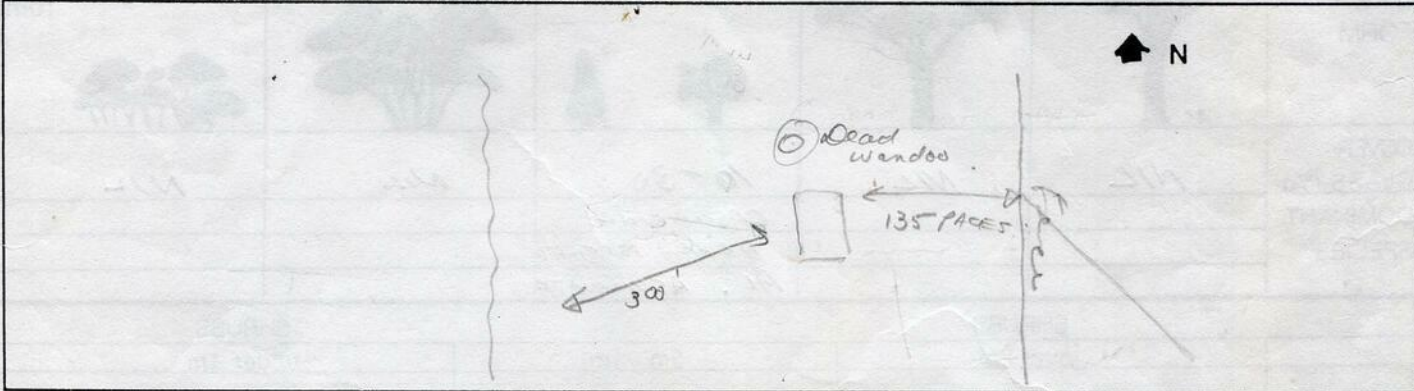
DATE TRIP _____ RECORDERS _____

BOTANIST _____

From 'Bushland Plant Survey' written by B. Keighery (1994) and published by the Wildflower Society of WA (Inc.), PO Box 64 Nedlands WA 6008.

1. LOCATION of the QUADRAT

Mud Map Draw a sketch of the location of the site below.

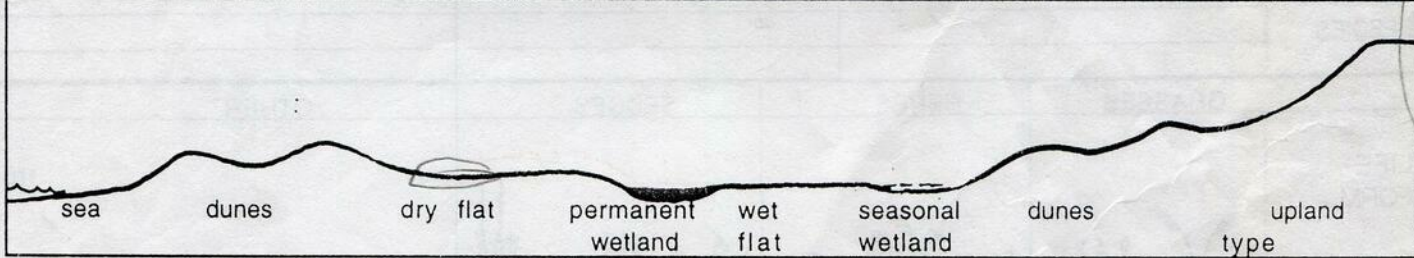


Road Location _____

Geographic Location Latitude 33° 28' 19.6" S Longitude 117° 30' 35.8" E Altitude 227 ± 105
Reference Map _____

Photograph _____ Photographer's Name BRIAN (SLIDES) Photo No _____

Topographic position Circle position of site on the transect (alter the transect if necessary)



2. SITE DATA Circle the correct response.

Slope flat gentle steep Aspect N NE E SE S SW W NW

Surface Soil DUPLEX Sand over gravel Colour BROWN/GREY
Exposed rock NO type _____ % surface _____

Sub-surface Soil SAND Colour GREY
Rock NO type _____ depth to rock _____

Drainage well mod poor depth water _____ cm Wet all year _____ winter/spring _____

Litter _____ Depth 95 % cover _____
Bare Ground _____ 5 % cover _____

Depth 1.0 cm






BUSHLAND PLANT SURVEY RECORDING SHEET 2 - use pencil only




From 'Bushland Plant Survey' written by B. Keighery (1994) and published by the Wildflower Society of WA (Inc.), PO Box 64 Nedlands WA 6008.




3. VEGETATION STRUCTURE AND COVER

For each layer record - appropriate life form, cover class (see below), and dominant species in each layer.

Cover Class	2-10%	10-30%	30-70%	over 70%
-------------	-------	--------	--------	----------

LIFE FORM	TREES			MALLEES	
	over 30m	10-30m	under 10m	over 8m	under 8m
					
COVER CLASS (%)	NIL	NIL	10-30	NIL	NIL
DOMINANT SPECIES			CASUARINA HAKEA PROSTRATA AC. ACUMINATA		

LIFE FORM	SHRUBS		SHRUBS
	over 2m	2m-1m	under 1m
			
COVER CLASS (%)	NIL	NIL	NIL
DOMINANT SPECIES			

LIFE FORM	GRASSES	HERBS	SEDGES	OTHER
				
COVER CLASS (%)	2-10	> 70	< 2	
DOMINANT SPECIES	NEURACHNE	BONGI SPHAEROCEPHALA LECHENAECTIA FORMOSA SOUTHEA LAXIFLORA		

4. VEGETATION CONDITION

1	'PRISTINE'		COMMENTS
2	EXCELLENT	✓	
3	VERY GOOD		
4	GOOD		
5	DEGRADED		

