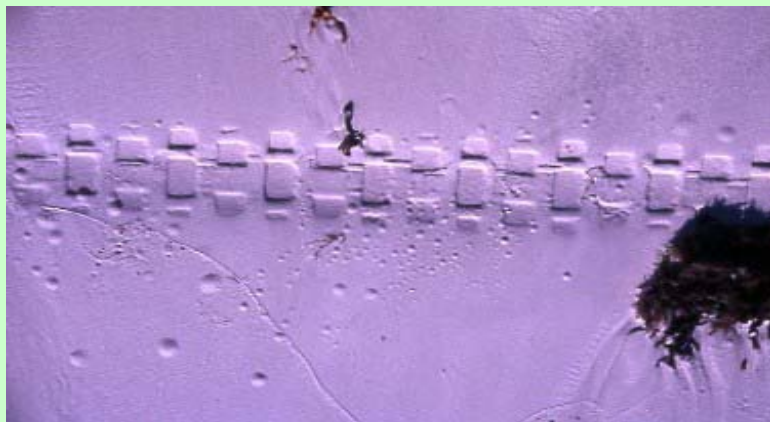


Conserving Recreodiversity



Framework Planning for Visitor Facilities in the Warren Region

Planning regimes

✧ Statutory model

✧ Regional plans

- ✧ Out of date and out of favour

✧ Management plans

Tend to be stand alone, don't necessarily embrace a regional view



Planning regimes cont

✧ **Non-statutory/statutory mix**

✧ **Regional Visitor Services Framework Plan**

✧ Covers whole region and looks over the border a bit.

✧ Breaks up region into visitor services management units we call precincts.

✧ **Generates “selfish” precinct statements**

- ◆ Mostly from desktop

✧ **Basis for Precinct plans**

- ◆ Taking into account other values and involves field work

✧ Feeds into management –plans – where they exist, or guides visitor services priorities where they don't.

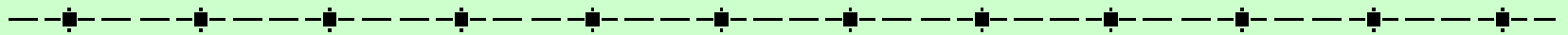
The Regional Framework Plan

- ✦ Provides a framework and rationale for decisions on provision of facilities and services
 - It does not make site or trail based proposals
- ✦ Detailed proposals for specific locations are made in the next step - the development of Precinct Plans

How does the Framework Plan give direction to proposals?

1. Identifies the Region's role in the statewide context - subjective
2. Defines the objectives of visitor facility provision – based on corporate directions and community input
3. Gathers together all available information
 - Community input document – articulates visitor needs, met and unmet aspirations and experiences and gives direction for provision of services and facilities.
 - Resource document – details existing visitor facilities and natural resources.

How does the Framework Plan Give Direction to Proposals? continued



4. Analyses the data to give future directions
– ROS used to help with the analysis
5. Allocates these directions to appropriate areas of the region – precinct statements
6. Other directions are documented as management proposals.



Precinct Statements

For each precinct (a management unit or “bite sized bit” of the region) you get a PVS “selfish”

- ✦ rationale for precinct boundaries
- ✦ statement of the precinct character
- ✦ role of the precinct & its regional context
- ✦ Directions, Issues & Recommendations derived from the analysis
 - ◆ these are addressed later in detailed planning for that precinct

Precinct Planning

- ✧ Takes the precinct statement and develops site specific proposals after considering other values.
- ✧ Seeks more detailed community input.
- ✧ Forms the basis of Visitor Services content in management planning process.

Precinct Plans Produce

✧ Site specific proposals


enough direction is given for each site to produce the “design brief” of the project management system, or input to SPAs

✧ Trail proposals

✧ Interpretation and communication proposals

✧ A document for community consultation

Acknowledgement



Framework and Precinct Plans

-
- ✧ Are not statutory documents, they may form the basis of input to statutory documents
 - ✧ Document the rationale behind the planning decisions (useful in community consultation)
 - ✧ Are “live” documents, they are never finished.
 - ◆ As such, they require commitment to ongoing dialogue with the community – not just a planning team rocking into town every ten years.

