


LIBRARY

Department of Biodiversity,
Conservation and Attractions

This PDF has been created for digital preservation. It may be used for research but is not suitable for other purposes. It may be superseded by a more current version or just be out-of-date and have no relevance to current situations.



DUCK

SHOOTERS'

GUIDE 1990

PAM90418



Department of Conservation and Land Management, W.A.

**FOREST SCIENCE LIBRARY
DEPARTMENT OF ENVIRONMENT
AND CONSERVATION
WESTERN AUSTRALIA**

DUCK SHOOTERS' GUIDE

1990

Department of Conservation and Land Management

CONTENTS

DUCK SHOOTING IN THE SOUTH	Page
Open Season - Dates and Locations	1
Night Shooting	1
Licences	1
Bag Limit	1
Possession Limit	2
Methods of Capture	2
Game Species	3
Protected Species	3
Other Restrictions	3
Litter	4
Closed Areas	4
Game Reserves Open	14
Game Reserves - Regulations	18
DUCK SHOOTING IN THE NORTH	
Open Season - Dates and Locations	21
Game Species	21
Bag Limit	21
Possession Limit	21
General	22
Closed Areas	22

PLEASE NOTE

Fees received for Duck Shooters' Licences are credited to the Nature Conservation and National Parks Trust Account. This fund assists in financing conservation projects such as the annual monitoring of waterfowl abundance, waterbird habitat surveys, and research on endangered species of fauna and flora.

During the season, Wildlife Officers will be requesting shooters to give their names, addresses and licence numbers together with information on species shot and numbers of ducks taken. This information will be analysed by the Department's research staff and the results will be published. Your co-operation in this survey will be greatly appreciated.

IT IS AN OFFENCE TO CONSUME LIQUOR
ON ANY NATURE RESERVE INCLUDING THOSE
DECLARED TO BE GAME RESERVES

IT IS ALSO AN OFFENCE TO BE IN POSSESSION
OF A FIREARM WHILST INTOXICATED

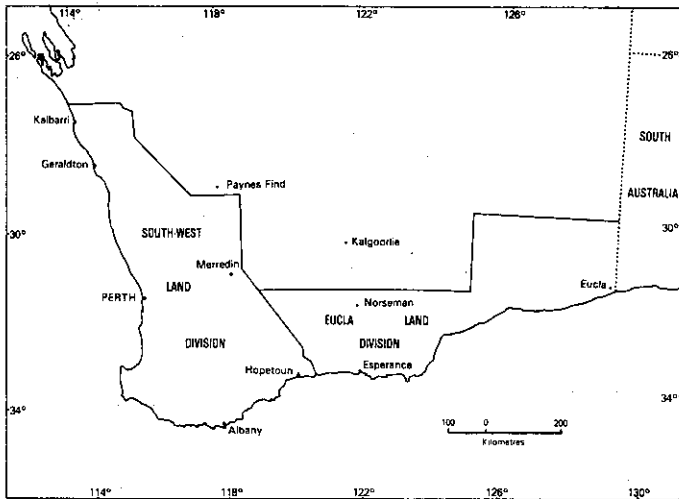
DUCK SHOOTING IN THE SOUTH

Open Season - Dates and Locations

In the South West and Eucla Land Divisions (see map below), the 1990 duck shooting season opens at 6.00 am on Sunday 14 January 1990 and closes at 7.15 pm on Sunday 11 February 1990.

Night Shooting

Shooting is prohibited between the hours of 7.15 pm and 5.30 am each day during the duck shooting season.



Boundaries of the South West and Eucla Land Divisions

Outside the South West and Eucla Land Divisions, an open season for wild ducks applies throughout the year. See pages 21 and 22 for the conditions applying in this area.

Licences

No person may take, or attempt to take, any wild ducks unless he is the holder of a current Duck Shooter's Licence. Licences may be obtained from offices of the Department of Conservation and Land Management (see page 23). The licence fee is \$15.00.

Bag Limit

No person may take more than a total of five ducks per day of any game species or combination of game species.

Possession Limit

Game species:

On the first day of the open season: five ducks
After the first day of the open season: ten ducks

NOTE

1. The possession limit does not permit the taking of any more than five ducks in any one day, but permits shooters to have the equivalent of two days' bag limit in their possession if they have been shooting over a two-day period after the opening day.
2. No person may possess or transport a duck unless at least one fully-feathered wing is attached to the bird and that wing and plumage may only be removed from the duck when:
 - (a) the bird is prepared for immediate cooking; or
 - (b) after the bird is taken to the residence of its owner for preservation.
3. Bag limits may not be pooled.

Methods of Capture

Wild ducks may only be taken whilst in flight and only when flying higher than 3 metres above water or ground level, using a licensed shotgun fired from the shoulder, except as may be necessary to kill a wounded game bird (see regulation 49(5)(c) on page 19).

Because of the danger to other shooters from large shot, the maximum shot size used should not be greater than number 4.

It is illegal to use any motor vehicle, power boat, aircraft or other device to drive ducks over or in front of shooters or to use any boat, canoe, raft etc. powered by any means other than by hand, for the purpose of taking or attempting to take wild ducks. In the case of Game Reserves, the use of any boat whatsoever is illegal (see page 18).

Electric torches, spotlights or lamps may not be used in the taking of ducks.

Traps and snares may not be used for taking ducks.

Explosive devices may not be used for taking ducks.

Game Species

The following species of duck are declared as game during this open season:

Australian Shelduck (Mountain Duck)	<i>Tadorna tadornoides</i>
Pacific Black Duck	<i>Anas superciliosa</i>
Grey Teal	<i>Anas gibberifrons</i>
Chestnut Teal	<i>Anas castanea</i>
Australasian Shoveler	<i>Anas rhynchotis</i>
Pink-eared Duck	<i>Malacorhynchus membranaceus</i>
Hardhead (White-eyed Duck)	<i>Aythya australis</i>
Maned Duck (Wood Duck)	<i>Chenonetta jubata</i>

Protected Species

The following species are protected at all times in all areas of the State:

Cape Barren Goose	<i>Cereopsis novaehollandiae</i>
Black Swan	<i>Cygnus atratus</i>
White Swan (Mute Swan)	<i>Cygnus olor</i>
Freckled Duck	<i>Stictonetta naevosa</i>
Blue-billed Duck	<i>Oxyura australis</i>
Musk Duck	<i>Biziura lobata</i>
Green Pigmy Goose	<i>Nettapus pulchellus</i>
White Pigmy Goose	<i>Nettapus coromandelianus</i>
Burdekin Duck	<i>Tadorna radjah</i>
Pied or Magpie Goose	<i>Anseranas semipalmata</i>

WARNING It is an offence to shoot any bird which cannot be positively identified as a game bird.

ATTENZIONE e proibito sparare a qualsiasi uccello che non sia identificato come uccello di caccia.

Other Restrictions

Wild ducks may not be kept in captivity.
Eggs of any wild duck may not be taken.
The sale of wild ducks is forbidden.
Fauna other than ducks may not be hunted or disturbed.

Litter

It is illegal to deposit any litter or rubbish on any reserve, remove soil or vegetation, light fires or disturb or hunt any fauna other than game species.

OFFENDERS WILL BE PROSECUTED - please take along a large rubbish bag on your hunting trip and leave your hunting area litter-free.

(For other specific rules on activities in those reserves which are open to duck shooting see regulation 49 on page 18.)

CLOSED AREAS

There are two types of areas where duck shooting is totally prohibited at all times:

1. General Areas
2. Waterfowl Refuge Areas

1. GENERAL AREAS (Closed to shooting)

ALL NATURE RESERVES (other than game reserves listed on pages 14 to 18).

All National Parks.

All State Forests, timber reserves, reservoirs, and other areas where shooting is prohibited under the provisions of any Act, regulation or by-law.

All cities and towns in the South West and Eucla Land Divisions.

The whole of the area within a radius of 32 km of the G.P.O. Perth.

SHOOTERS ARE REMINDED THAT IT IS ILLEGAL TO SHOOT ON OR OVER PRIVATE OR LEASEHOLD LAND WITHOUT THE EXPRESS PERMISSION OF THE OWNER OR LESSEE.

2. WATERFOWL REFUGE AREAS (Closed to shooting)

TOWN OF ALBANY

The whole of the waters of Lake Seppings and all land within 400 metres of its shores.

ALBANY SHIRE

The whole of the waters of Nannarup (or Taylor) Inlet and all land within 400 metres of its shores.

CLOSED AREAS (cont.)

The whole of the waters of the King and Kalgan Rivers and all land within 400 metres of their banks.

The whole of the waters of Oyster and Princess Royal Harbours and all land within 400 metres of their shores.

The whole of reserve 27157 adjoining the water catchment area in Cheyne Road.

The whole of the waters of Lake Powell (Grassmere) and all land within 400 metres of its shores.

CITY OF ARMADALE

The whole of reserve A24781 (Lake Forrestdale).

BOYUP BROOK SHIRE

The whole of the area within a radius of 4 kilometres of the Post Office at Boyup Brook.

BUSSELTON SHIRE

The whole of the waters of Vasse and Wonnerup Estuaries and all land within 400 metres of their shores.

The whole of reserve 31188, including the Sabina River from Bussell Highway downstream to the Vasse Estuary.

The whole of the waters of the Vasse River and all land within 400 metres of its banks.

The whole of reserve 27080 in the Broadwater.

CAPEL SHIRE

All that portion of the Capel River between the Capel and Stirling Bridges and all land within 400 metres of the river's banks.

CHITTERING SHIRE

The whole of the waters of Lakes Needoonga and Chittering, and all land within 400 metres of their shores (Reserve 29538).

CORRIGIN SHIRE

The whole of reserves 12899 and 12900 (Paper Bark) at Nambadilling.
The whole of reserve 30324 (Lake Kurrenkutten).

CLOSED AREAS (cont.)

DANDARAGAN SHIRE

The whole of Caro Swamp and all land within 1.6 kilometres of its shores.

The whole of reserve 28558 (Namming Nature Reserve also known as Crackers Swamps).

DARDANUP SHIRE

That section of the Collie River from the junction of the Collie and Brunswick Rivers to a line drawn in a northerly direction across the river from the north-eastern corner of Wellington Location 424 and including all land within twenty metres of the river between these points.

DENMARK SHIRE

All that part of Wilson Inlet situated between the low water mark at Ratcliffe Bay (Southern Ocean) and a line joining the southernmost extremity of reserve 12344 and north-eastern corner of Plantagenet Location 1828.

DONNYBROOK-BALINGUP SHIRE

The whole of the area within a radius of 2.4 kilometres from the Post Office at Balingup.

DUMBLEYUNG SHIRE

All that portion of the Coblinine River downstream from the eastern side of the bridge at the junction of road 3375 and road 323 (Oxley Road) to the prolongation eastwards of the southern boundary of Kojonup Location 3928 and all land within 400 metres of that part of the river's banks.

The whole of Lake Dumbleyung (Reserves 5999 and 26664) and all land within 400 metres of its high water mark.

GINGIN SHIRE

The whole of the waters of Lake Nambung, Bambun and Mungala and all land within 400 metres of their shores (Reserve 24257).

The whole of reserve 26756 including Wallering Swamp.

The whole of the waters of Lake Wannamal north of the easterly prolongation of the southern boundary of Swan Location 2150.

CLOSED AREAS (cont.)

The whole of Mogumber Nature Reserve (A38649 formerly known as Swan Location 2118) and adjoining Swan Locations 2117 and 3155 (approximately 3 km north of Lake Wannamal).

GREENOUGH SHIRE

The whole of reserve 7276 (Devlin's Pool) and Ellendale Pool.

HARVEY SHIRE

See MANDURAH SHIRE.

JERRAMUNGUP SHIRE

The whole of the land and waters contained within reserves 21646 and 21647 in the Wellstead and Beaufort Estuaries respectively.

MANDURAH REGION

Refer to map on page 11.

All water of the Peel Inlet and the Harvey Estuary and all land within 400 metres of their high water mark.

The whole of the area within a radius of 4.8 kilometres of the Post Office at Mandurah.

The whole of the area within a radius of 2.4 kilometres of the south-west corner of Murray Location 1532 including the mouths of the Serpentine and Murray Rivers.

All that part of the Murray River downstream to its mouth from the Ravenswood Bridge and all land within 400 metres of its riverbanks.

The whole of Goegrup (Willies) Lake, south of Stake Hill Bridge and that portion of the Serpentine River, south of the lake to the confluence of that river with Peel Inlet, and all that land within 400 metres of the lake's edge and river bank.

The whole of reserve 4990 on the east side of Peel Inlet.

The whole of reserve 2707 adjoining Robert Bay (south side of Peel Inlet).

The whole of reserve 24036 adjoining Austin Bay (south-east side of Peel Inlet).

The whole of reserve 28087 (Nirimba Cay) in Peel Inlet.

CLOSED AREAS (cont.)

All that part of the Harvey Estuary lying south and south-east of a line drawn from the southernmost point of the eastern boundary of Murray Location 372 to the northernmost point of the western boundary of reserve 2990 and all land within 400 metres of that part of the included shoreline and further including the whole of reserve A23756 and the whole of Murray Location 1209 and 720.

All that part of the Harvey River from the prolongation eastwards of the southern boundary of Murray Location 720 to the confluence of that river with the Harvey Estuary and all land within 400 metres of that part of the river's banks.

The whole of reserve 39404 (Lake McLarty, also known as Big Lake).

The whole of reserves A24739 and A2738 (Mealup Point Nature Reserve) on the eastern shore of Harvey Estuary near Lake McLarty (Big Lake).

The whole of reserve 36126 on the banks of the Harvey River.

The whole of the Harvey Catchment area.

The whole of reserve 22057 on the east side of Lake Preston.

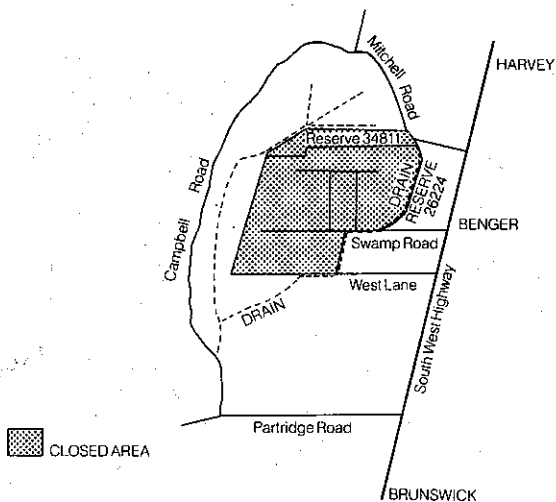
The whole of Yalgorup National Park including Lake Clifton, Lake Preston, the Martin Tank chain of lakes, the Swan Pond, the Duck Pond, Boundary Lake, Lake Pollard, Martin's Tank Lake, Lake Yalgorup, Lake Haywood and Lake Newnham.

That area of Benger Swamp included in, and the land within 50 metres, as defined by the following: from the north-east corner of Reserve 34811, south along Drain Reserve No. 26224; west along Swamp Road to the north-western corner of Lot 39 Plan 3466 of Wellington Location 1; then south to West Lane along the western boundary of Lot 39; then west along West Lane to the south-western corner of Lot 108 Plan 3466 of Wellington Location 1; then north to the north-west corner of Reserve 34811; then east along the northern boundary on Reserve 34811 as marked on map, page 9.

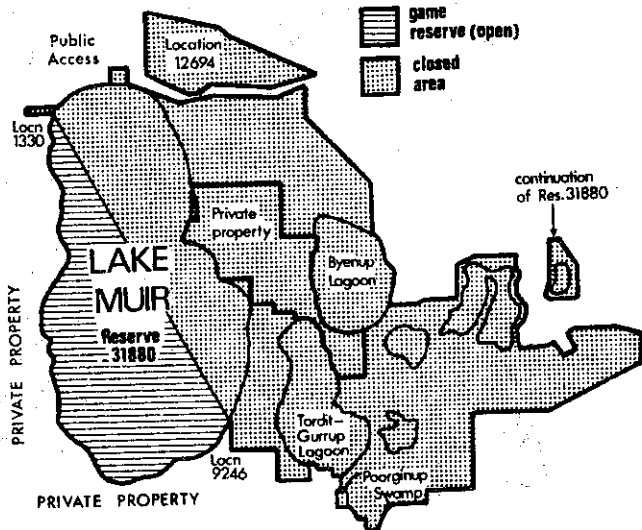
All that section of the Collie River from the junction of the Collie and Brunswick Rivers to a line drawn in a northerly direction across the river from the north-eastern corner of Wellington Location 424 and including all land within twenty metres of the river between these points.

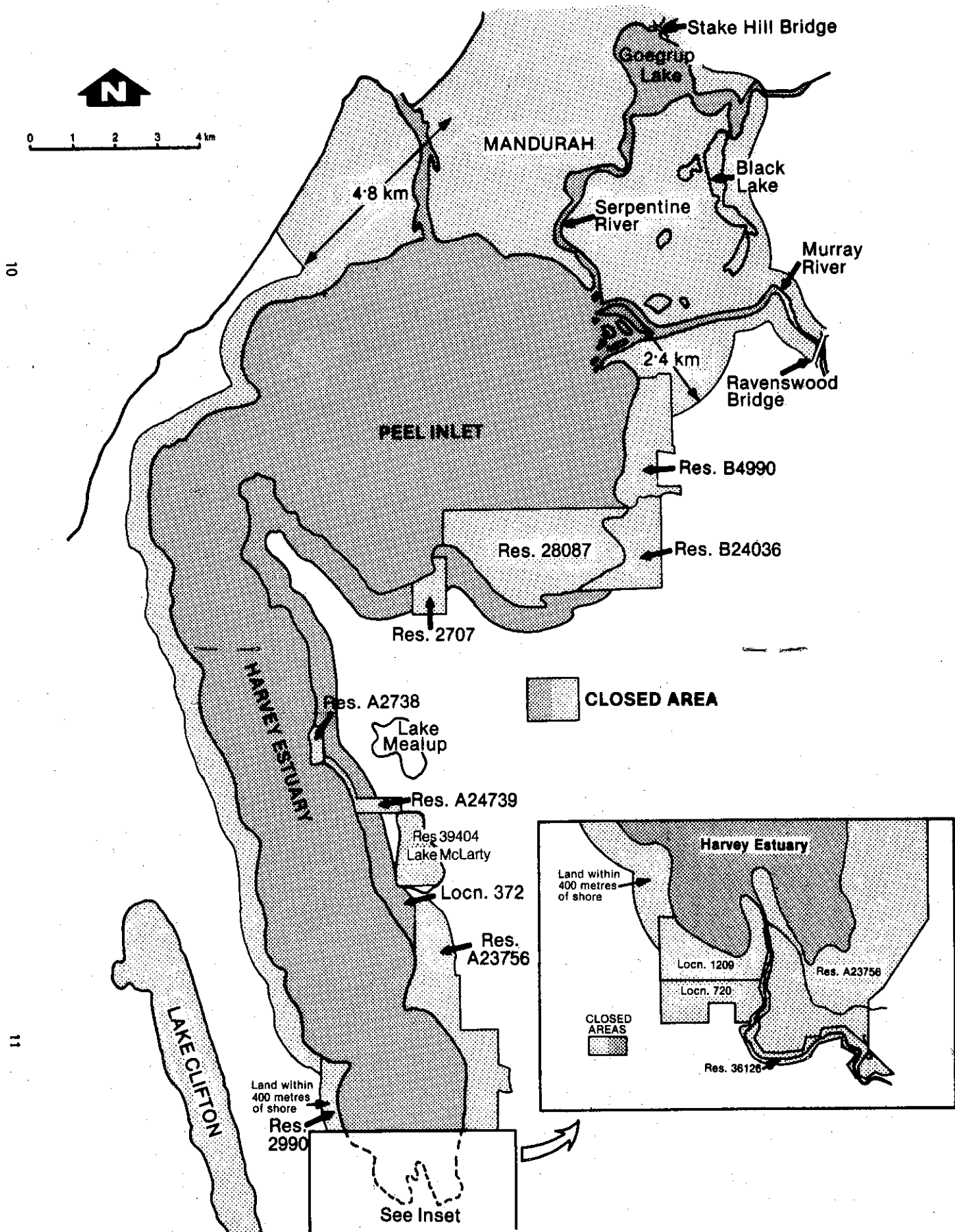
All those waters of the Leschenault Inlet extending southwards from a line drawn south-east from Waterloo Head (Belvedere), on the west foreshore to a point on the opposite foreshore and all land within 400 metres of the included foreshores.

BENGER SWAMP (Harvey Shire)



LAKE MUIR (Manjimup Shire)





NOTE

It is illegal to shoot on or over private or leasehold land or to trespass on such land without the express permission of the owner or lessee.

CLOSED AREAS (cont.)

The whole of the waters of Black Lake (which includes Kogarup, Salt, Walyannup, Bulbeaver and Road Lakes) and all land within 400 metres of its shores and further including all waters and all land lying between Black Lake and the Serpentine River.

All of those waters and all land within 400 metres either side of the high water mark of the western shore of that part of the Peel Inlet and the Harvey Estuary lying south of a radius of 4.8 kilometres from the Post Office at Mandurah and lying north of Island Point located within Reserve 2990.

The whole of reserve 2517 (Byrd Swamp Nature Reserve).

MANJIMUP SHIRE

All that part of Lake Muir Nature Reserve (No. 31880) lying north and east of a line drawn from the north eastern corner of Nelson Location 1330 to the northernmost point of Nelson Location 9246, as shown on the map at page 9.

The rest of the Nature Reserve has been declared a hunting and shooting area.

MUNDARING SHIRE

The whole of the waters of Lake Leschenaultia and all land within 400 metres of its shore.

MURRAY SHIRE

See MANDURAH REGION.

NORTHAM SHIRE

All that portion of the Avon River and all land within 400 metres of the river banks from the Northam Townsite downstream through the Toodyay townsite to the westernmost boundary of Avon Location 3 (near Cobbler Pool).

NORTHAMPTON SHIRE

The whole of reserve 28750 at the Murchison River Bridge.

All the waters at the Murchison River and that area of land within 400 metres of either side of the river from the river mouth upstream to Murchison House Homestead (plus the townsite of Kalbarri in its entirety).

CLOSED AREAS (cont.)

ROCKINGHAM SHIRE

The whole of the Shire of Rockingham.

TAMBELLUP SHIRE

The whole of reserve 25194 including Anderson Lake.

TOODYAY SHIRE

All that portion of the Avon River and all land within 400 metres of the river banks from the Northam townsite downstream through the Toodyay townsite to the westernmost boundary of Avon Location 3 (Cobbler Pool).

WAGEN SHIRE

The whole of the waters of Lake Wagin and all land within 400 metres of its shores (Reserve 13279).

The whole of Lake Dumbleyung (Reserves 5999 and 26664) and all land within 400 metres of its high water mark.

CITY OF WANNEROO

The whole of the Yanchep National Park.

The whole of the Waters of Lake Joondalup and all land within 400 metres of its shores.

The whole of Reserve A24581 including Lake Nowergup.

The whole of the waters of Lake Jandabup and all land within 400 metres of its shores (Reserve 7349).

WAROONA SHIRE

See MANDURAH REGION.

WEST ARTHUR SHIRE

The whole of the waters of Lake Towerinning and all land within 400 metres of its shores (Reserve 24917).

WICKEPIN SHIRE

The whole of the waters of Lake Yealering and all land within 400 metres of its shores.

CLOSED AREAS (cont.)

The whole of the waters of Lake Toolibin and all land within 400 metres of its shores (Reserve A24556).

WOODANILLING SHIRE

The whole of the waters of Little Murapin Lake and all land within 400 metres of its shores (Reserve 24912).

The whole of the waters of Wandering Lake and all land within 400 metres of its shores (Reserve A17258).

YORK SHIRE

All that portion of the Avon River and all land within 400 metres of that part of the river's banks from the Burges' Siding Road Bridge upstream to the southwestern corner of Lot 10 (approx. 600 metres upstream).

GAME RESERVES OPEN

Nature reserves which have been declared hunting and shooting areas, and where duck shooting is permitted in this open season, are:

ALBANY SHIRE

White Lake	(Reserve A36550)	174 hectares
------------	------------------	--------------

BEVERLEY SHIRE

Beverley Lakes	(Reserve 31837)	681 hectares
Channel Lakes	(Reserve 28088)	2 424 hectares

BROOKTON SHIRE

Lake Mears	(Reserve A12398)	286 hectares
Channel Lakes	(Reserve 28088)	2 424 hectares

BROOMEHILL SHIRE

Peringillup Townsite	(Reserve 36324)	388 hectares
----------------------	-----------------	--------------

CARNAMAH SHIRE

Beekeepers Reserve	(Part of Reserve 24496)	*
--------------------	-------------------------	---

* Reserve 24496 totals 69 049 hectares in the Shires of Carnamah, Coorow, Dandaragan and Irwin.

GAME RESERVES (cont.)

COOROW SHIRE

Lake Eganu and Lake Pinjarrega	(Reserve 25210)	16 928 hectares
Beekeepers Reserve	(Part of Reserve 24496)	*

CORRIGIN SHIRE

Nonalling Whitewater and Browns Lakes	(Reserve 24428)	324 hectares
--	-----------------	--------------

CRANBROOK SHIRE

Lake Balicup	(Reserve 18468)	587 hectares
Lake Unicup	(Reserve A25798)	2 833 hectares
Lake Jerbarjup	(Reserve A26160)	1 015 hectares
Camel Lake	(Reserve A26161)	3 215 hectares
Lake Kulunilup	(Reserve A26677)	612 hectares
Lake Pindicup	(Reserve A26679)	281 hectares
Lake Noojibup	(Reserve A26680)	183 hectares
Pinticup Swamp	(Reserve A26682)	75 hectares
East Pinticup Swamp	(Reserve A26681)	151 hectares
Lake Mordalup	(Reserve A30018)	42 hectares

DANDARAGAN SHIRE

Eneminga Brook	(Reserve A27394)	741 hectares
Beekeepers Reserve	(Part of Reserve 24496)	*

DUMBLEYUNG SHIRE

Cobline Flats	(Reserves A25133) and A25134)	1 343 hectares
Coomelberrup Lake	(Reserve 10472)	92 hectares

ESPERANCE SHIRE

Lake Shaster	(Reserve 32339)	10 517 hectares
Woody Lake	(Reserve A15231)	565 hectares
Mullet Lake	(Reserve A23825)	160 hectares
Swamp west of Pink Lake	(Reserve 4182)	121 hectares
Lake Gore	(Reserve A32419)	792 hectares

* Reserve 24496 totals 69 049 hectares in the Shires of Carnamah, Coorow, Dandaragan and Irwin.

GAME RESERVES OPEN (cont.)

GINGIN SHIRE

Yurine Swamp	(Reserve A9676)	29 hectares
Wannamal Lake	(Reserve A9838)	80 hectares

(Part only; see Closure page 6)

GNOWANGERUP SHIRE

Camel Lake	(Reserve A26161)	3 215 hectares
------------	------------------	----------------

GOOMALLING SHIRE

Walyormouring Lake	(Reserve A17186)	291 hectares
--------------------	------------------	--------------

IRWIN SHIRE

Beekeepers Reserve	(Part of Reserve 24496)	*
--------------------	-------------------------	---

KATANNING SHIRE

Carrolup Road Swamp (12 miles west of Katanning)	(Reserve A7535)	2 721 hectares
Coblinine Flats	(Reserve A25134, A25135 & A25136)	
Lake Coyrecup	(Reserve A28552)	539 hectares
Lake Coyrecup East	(Reserve 26020)	471 hectares

MANJIMUP SHIRE

S.W. half of Lake Muir (See map page 9)	(Reserve 31880)	200 hectares
Kodjinup Swamp	(Reserve A26678)	626 hectares

NARROGIN SHIRE

Arthur River Flats	(Reserves A9508, A26788, A26789 and A26790)	3 164 hectares
Lake Taarblin	(Reserves A9550 and A10631)	1 155 hectares
Lake Lukin	(Reserve A9552)	35 hectares
Billy Lake	(Reserve 9628)	36 hectares

* Reserve 24496 totals 69 049 hectares in the Shires of Carnamah, Coorow, Dandaragan and Irwin.

GAME RESERVES OPEN (cont.)

NARROGIN SHIRE (cont.)

Lake Ibis	(Reserve A9629)	20 hectares
Lake south of White Lake	(Reserve A10016)	57 hectares
Lake Bokan	(Reserve A9551)	36 hectares
Lake between Lake Bokan and Noman's Lake	(Reserve A17339)	53 hectares
Noman's Lake	(Reserve A26785)	177 hectares
White Lake	(Reserve A21284)	217 hectares
Lake west of White Lake	(Reserve A26786)	287 hectares

NUNGARIN SHIRE

Brown and Campion Lakes	(Reserve 24789)	10 751 hectares
-------------------------	-----------------	-----------------

QUAIRADING SHIRE

Channel Lakes	(Reserve 28088)	2 424 hectares
---------------	-----------------	----------------

RAVENSTHORPE SHIRE

Lake Shaster	(Reserve 32339)	10 517 hectares
Jerdacuttup River	(Reserve 28286)	451 hectares

TAMBELLUP SHIRE

Three Swamps	(Reserve 26162)	357 hectares
--------------	-----------------	--------------

TAMMIN SHIRE

Lake Noonying	(Reserve A10313)	49 hectares
---------------	------------------	-------------

WAGIN SHIRE

Lake Gundaring	(Reserve A24373)	316 hectares
Lakes east of Lake Wagin	(Reserve A2085,	59 hectares
	A2086,	60 hectares
	A2087,	63 hectares
	A2088)	78 hectares
Swamp N.E. of Arthur River Townsite	(Reserve A9098)	85 hectares
Parkeyerring and Little Parkeyerring Lakes	(Reserve A10733)	405 hectares

WEST ARTHUR SHIRE

Wild Horse Swamp	(Reserve 1740)	259 hectares
Dead Man's Swamp	(Reserve A5456)	123 hectares

GAME RESERVES OPEN (cont.)

WICKEPIN SHIRE

Lake Dulbinning	(Reserve A9617)	290 hectares
Lake Walbyring	(Reserve A14398)	118 hectares
Wild Dog Swamp	(Reserve A27286)	343 hectares

WONGAN - BALLIDU SHIRE

Lake Hinds	(Reserve A16305)	1 235 hectares
Lake Ninan (part only)	(Reserve A27026)	259 hectares

WOODANILLING SHIRE

Lake Martinup	(Reserve A17055)	91 hectares
Lake Flagstaff	(Reserve A27609)	423 hectares
Lake Murapin	(Reserve A17257)	54 hectares

Game Reserves - Regulations

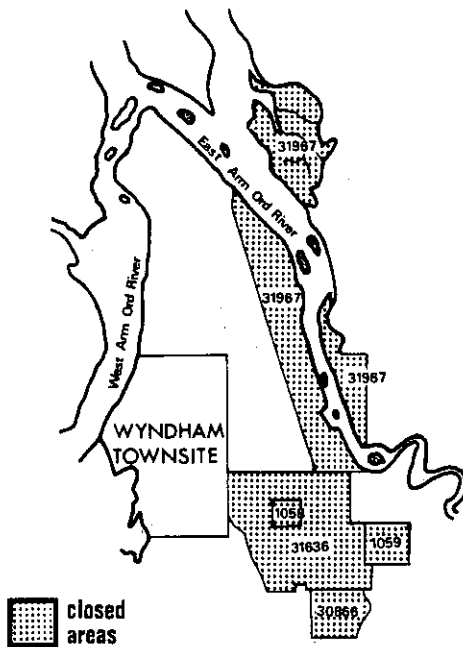
The following regulations are applicable to nature reserves gazetted as hunting and shooting areas:

WILDLIFE CONSERVATION REGULATION 49

49. (1) For the purposes of these regulations "game reserve" means any nature reserve or wildlife sanctuary or part or parts thereof classified as a shooting or hunting area pursuant to the provisions of the Act.
- (2) Notwithstanding any other provisions of these regulations to the contrary, it shall be lawful for a person who is the holder of a current licence to take game species issued pursuant to these regulations to:
- (a) enter upon a game reserve for the purpose of lawfully taking game;
 - (b) to then have in his possession a firearm known as a shotgun for which he holds a current licence issued pursuant to the Firearms Act, 1973;
 - (c) to then have under his control a dog trained as a gun-dog and registered under the Dog Act, 1976;
 - (d) to take such numbers and species of game by means of such a shotgun, with or without a gun-dog, as may be lawfully permitted pursuant to the Act and these regulations,

- (3) A person shall not, in the taking of game, use in any game reserve any launch, boat, canoe, raft, or other type of boat of whatsoever kind, whether it is propelled by mechanical power or not.
- (4) A person shall not attempt to shoot any game bird in any game reserve unless he may reasonably expect to recover it if it is killed or wounded.
- (5) A person shall not in any game reserve -
- (a) shoot in such a manner as may cause any fauna other than a game bird to be killed or wounded;
 - (b) shoot at any bird he is unable to identify positively as a game bird;
 - (c) shoot at any bird which is not clearly flying higher than 3 metres above the water or ground level, whether a game bird or not, except as may be necessary to kill a wounded game bird;
 - (d) discharge or operate a firearm in a dangerous, threatening or frightening manner;
 - (e) have in his possession any firearm other than a shotgun licensed pursuant to the Firearms Act, 1973;
 - (f) have in his possession any firearm whatsoever unless he has on his person his current game licence;
 - (g) take or have in his possession more than the bag limit of game birds allowed pursuant to the Act and these regulations for that day in that place;
 - (h) operate or use or park any vehicle except on a road or track or place set apart or constructed for that purpose;
 - (i) light or cause to be lit or attempt to light a fire, other than a primus or gas stove or similar appliance, except in an authorized place provided for that purpose by or at the order of the Executive Director.
- (6) A person shall not leave or deposit in any game reserve any bottle, can, carton, paper or plastic or other wrapping material or rubbish or litter of any description unless it is left in a receptacle provided for that purpose, and any wildlife officer or honorary wildlife officer may direct any person to recover and remove any such rubbish which the wildlife officer or honorary wildlife officer, on reasonable grounds, believes has been brought into or deposited in such game reserve by such person or by any member of a party of which that person was also a member.

- (7) A wildlife officer may orally or in writing direct any person to leave any game reserve at or by or for any time or period of time if he considers it is desirable for the proper management or control of the reserve or for the protection or conservation of fauna and it shall be an offence for any such person so directed to fail or refuse to leave the game reserve later than so directed or to re-enter it earlier than so directed.



DUCK SHOOTING IN THE NORTH

Open Season - Dates and Locations

An open season for wild ducks applies throughout the year in those parts of Western Australia which are outside the South West and Eucla Land Divisions (see map on page 1).

Duck shooting in the North West and Eastern Divisions is not regulated by a shooting season because of the sporadic nature of the rainfall in these areas. In the Kimberley Division, waterfowl usually breed in the wet season (November to February) and the inaccessibility of breeding areas in the wet season restricts most shooters from taking young birds.

Night Shooting

Shooting is prohibited between the hours of sunset and sunrise each day.

Game Species

Species declared as game during the open season in northern areas are:

Wandering Whistling-Duck	<i>Dendrocygna arcuata</i>
Plumed Whistling-Duck	<i>Dendrocygna eytoni</i>
Australian Shelduck (Mountain Duck)	<i>Tadorna tadornoides</i>
Pacific Black Duck	<i>Anas superciliosa</i>
Grey Teal	<i>Anas gibberifrons</i>
Australasian Shoveler	<i>Anas rhynchotis</i>
Pink-eared Duck	<i>Malacorhynchus membranaceus</i>
Hardhead (White-eyed Duck)	<i>Aythya australis</i>
Maned Duck (Wood Duck)	<i>Chenonetta jubata</i>

All Other Species Are Protected

Bag Limit

No person may take more than a total of ten ducks per day of the game species listed above.

Possession Limit

On the first day of the open season (January 1):	ten ducks
After the first day of the open season:	twenty ducks

NOTE

1. No person may possess or transport a duck unless at least one fully-feathered wing is attached to the bird and that wing and plumage may only be removed from the duck when:
 - (a) the bird is prepared for immediate cooking; or
 - (b) after the bird is taken to the residence of its owner for preservation.
2. Bag limits may not be pooled.

General

In the North West, Kimberley and Eastern Land Divisions, the provisions relating to licences, methods of capture and other restrictions are the same as those applying in the South West and Eucla Land Divisions (see pages 1 and 2).

CLOSED AREAS

Shooting is prohibited in ALL Nature Reserves and ALL National Parks in the North West, Kimberley and Eastern Land Divisions except Reserve No. 7634 in the City of Kalgoorlie-Boulder (Lakes Carnage, Muddy and Clear).

Duck shooting is also prohibited in all other areas where shooting is prohibited under the provisions of any Act, regulation or by-law.

Particular attention is drawn to the following closed areas which are important waterfowl refuges:

- (a) Lake Argyle and Lake Kununurra and all land within 1.6 kilometres of their shores.
- (b) The Nature Reserves in the vicinity of Wyndham shown on the map on page 20, i.e. Reserves 31967, 1058, 1059, 31636 and 30866.

DEPARTMENT OF CONSERVATION AND LAND MANAGEMENT

LICENSING CENTRES

PERTH

Department of Conservation and Land Management
State Operations Headquarters
50 Hayman Road
COMO WA 6152

COUNTRY

Department of Conservation and Land Management offices at:

ALBANY	KATANNING
BROOME	KELMSCOTT
BUNBURY	KIRUP
BUSSELTON	KUNUNURRA
CARNARVON	MANJIMUP
COLLIE	MARGARET RIVER
DENHAM	MERREDIN
DWELLINGUP	MOORA
ESPERANCE	MUNDARING
EXMOUTH	NANNUP
GERALDTON	NARROGIN
HARVEY	PEMBERTON
JARRAHDALE	WALPOLE
KALGOORLIE	WANNEROO
KARRATHA	