

# LIBRARY

Department of Biodiversity,  
Conservation and Attractions

This PDF has been created for digital preservation. It may be used for research but is not suitable for other purposes. It may be superseded by a more current version or just be out-of-date and have no relevance to current situations.



Powder-bark wandoo (*Eucalyptus accedens*)



▲ Natural brown mallet (*Eucalyptus astringens*)



▲ Numbat (*Myrmecobius fasciatus*)




# DRYANDRA

AN ECOLOGICAL OASIS

▼ Yellow robin (*Eopsaltria griseogularis*)




▼ Red leschenaultia (*Leschenaultia formosa*)




Red-winged wren (*Malurus elegans*)



▲ Plantation of brown mallet (*Eucalyptus astringens*)



▼ Blue leschenaultia (*Leschenaultia biloba*)



▼ Wilson's grevillea (*Grevillea wilsonii*)

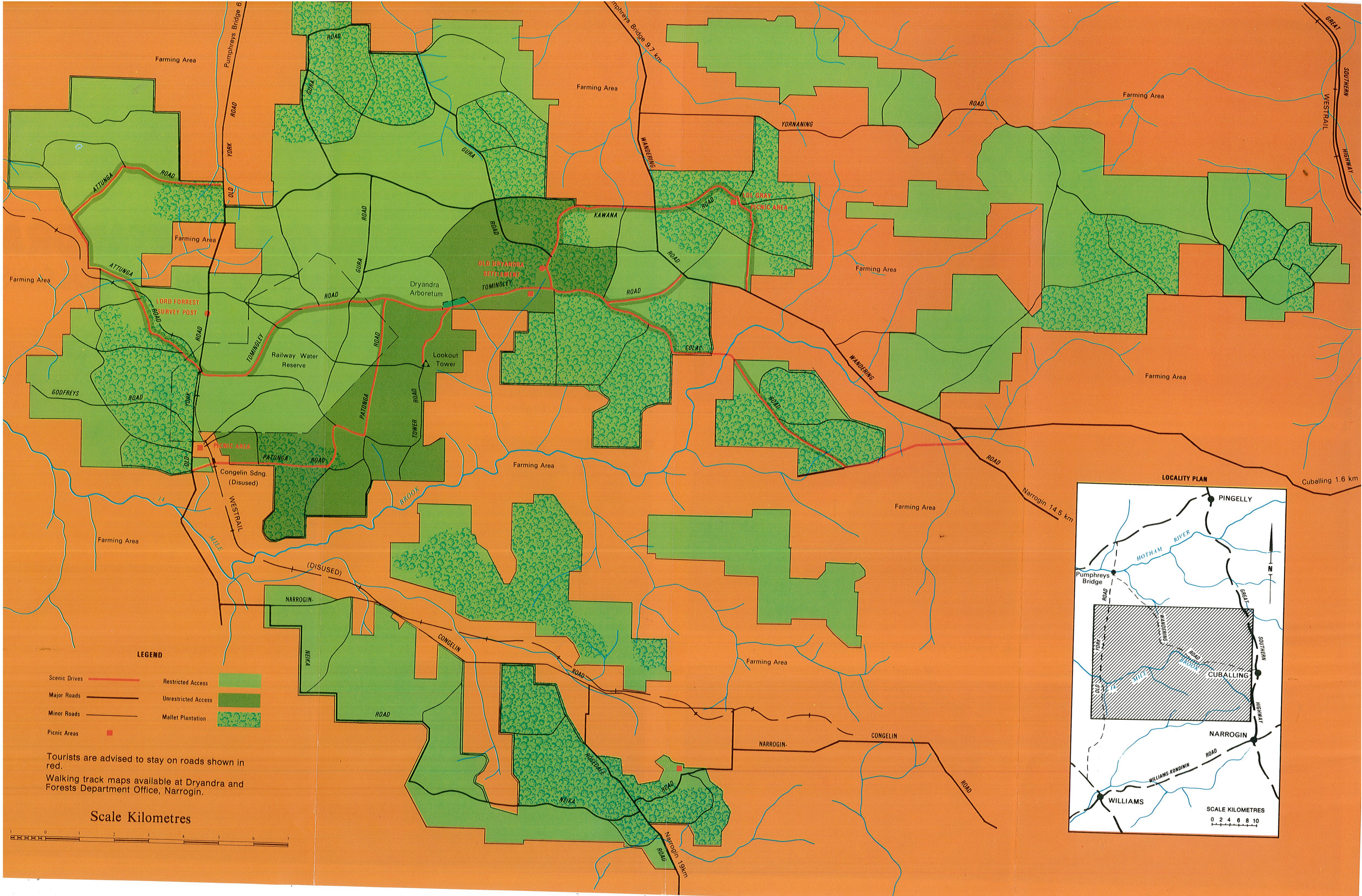


▼ Short-nosed bandicoot (*Isodon obesulus*)



▼ Ornate dragon, or running lizard (*Amphibolurus ornatus*)





**LEGEND**

- Scenic Drives —
- Major Roads
- Minor Roads
- Picnic Areas ■
- Restricted Access
- Unrestricted Access
- Mallet Plantation

Tourists are advised to stay on roads shown in red.  
 Walking track maps available at Dryandra and Forests Department Office, Narrogin.

Scale Kilometres

