

# LIBRARY

Department of Biodiversity,  
Conservation and Attractions

This PDF has been created for digital preservation. It may be used for research but is not suitable for other purposes. It may be superseded by a more current version or just be out-of-date and have no relevance to current situations.

## History

The name Yanchep is derived from the Aboriginal word 'yanget', meaning bulrush.

In the long ages before white settlement the Aboriginal people lived on the coastal strip between Albany in the south and the Northern Swan Coastal Plain, moving inland as far as York and Toodyay.


Coastal wetlands, such as Loch McNess, were a major source of both food and water.

Yanchep was first made a reserve in 1905, vested under the Caves Board for 'the protection and preservation of caves and flora and for a health and recreation resort'. It was not until 1930 that any building started, when philanthropist Sir Charles McNess made a grant of £11,600 to the then managers of the reserve, the State Gardens Board.

During the great depression of the 1930s sustenance workers constructed roads and buildings, and dredged Lake Yanchep. In 1935 Lake Yanchep was renamed Loch McNess in honour of Sir Charles' contribution to the development of the reserve.

The National Parks Board was established in 1956, and at Yanchep six staff houses, a machinery shed, change rooms and a plant nursery were built to cater for public demands on the reserve. In 1969 Yanchep was finally given full status as a national park, and conservation of native flora and fauna became a significant factor in the Park's management.

Today Yanchep is managed by the Department of Conservation and Land Management as a national park which caters for both conservation and public recreation.



Blackboy

## REMEMBER

**BE CAREFUL:** Your safety in natural environments is your responsibility.

**BE CLEAN:** Put your litter in bins, or better still, take it with you.

**STAY COOL:** Don't light fires. Bring your own portable gas stove.

**SAVE ANIMALS AND PLANTS:** No firearms or pets . . . please.

**STAY ON THE ROAD:** Follow signs in the Park, and stay on the roads marked in this leaflet. Speed limit is 40 kms per hour and normal road rules apply.



## Further Information

Department of Conservation and Land Management

Yanchep National Park  
Information Office (09) 561 1004  
Senior Ranger (09) 561 1661

Wanneroo District Office  
980 Wanneroo Road. (09) 405 1222

Northern Forests Region Office  
3044 Albany Highway, Kelmscott (09) 390 5977



Department of Conservation  
and Land Management,  
50 Hayman Road, Como, W.A. 6152  
(09) 367 0333

0392-1190-25M

# YANCHEP NATIONAL PARK



PAM01964




DEPARTMENT OF CONSERVATION AND LAND MANAGEMENT W.A.

**Y**anchep National Park, only 51 km north of Perth, has been one of the city's most popular recreation areas for over 50 years.

In Yanchep's 2,799 ha you can see native bush, wild kangaroos, and a stunning array of spring wildflowers, side by side with manicured lawns, Tudor-style buildings, cultivated native gardens, and a colony of koalas originally imported from Victoria in the 1930s.

Included in the Park are beautiful caves, picnic and barbecue areas set amongst shaded lawns, self-guiding walktrails through native bushland, a hotel, and the Gloucester Lodge museum.



Yanchep Inn



Koala


## The Environment

Away from the 'developed' area of the Park, Yanchep is a fascinating reminder of how Perth would have looked to the first settlers. This is the Swan Coastal Plain, a flat land of two-million-year-old sands and low-lying wetlands. Here and there crags of eroded limestone rise above the soil, hinting at the vast network of limestone caves, potholes, and underground streams that lies under the park.

On outcrops of the limestone grow gnarled grey-barked tuart trees, and under them an open woodland of banksias surrounded by heathland.

Lower still grow the annual and perennial flowering shrubs of the plain: between August and November

a sea of colours, sounds and scents.



Cowslip Orchid

## Fauna

Grey kangaroos are common, and can often be seen grazing on the lawns and ovals surrounding Yanchep Inn, particularly in the early morning and just before dusk.

Most other native mammals are nocturnal, and seldom seen during the day. Amongst those in the park are the tiny honey-possum, which feeds on nectar, pollen and small insects from the flowers of the banksia and tuart trees; and the short-nosed bandicoot, whose distinctive cone-shaped diggings, left as it forages for grubs and worms, can be spotted by sharp observers in sandy areas under low scrub.

Yanchep includes a variety of bird habitats, and each one has its own particular group of residents or visitors. Habitats range from open banksia woodland to marsh and open water. Bird check-lists are available at the Information Office.

The Northern Swan Coastal Plain is known to contain about 70 species of reptiles and amphibians. Tiger snakes are common in low-lying marshland, while dugites and other snakes haunt the heath and scrub. Many species of lizards are found throughout the Park.



Western Grey Kangaroo

**THINGS TO SEE AND DO**


**Loch McNess**

Loch McNess forms the centre-piece of the park and a fleet of rowing boats is available for hire each day.

Monday — Saturday: 9.00am-3.30pm  
Book at the Information Office

Sunday & Public Holidays: 10.00am-4.00pm  
Book at the lakeside boat kiosk

ALL GAS AND ELECTRIC BARBECUES ARE FREE



“The Shawl”  
Crystal Cave

**Caves**

Guided tours through the Crystal Cave are available. Ask about tour times at the information office.

**Bushwalks**

**Walk 1: The Yanjidi Trail — 2km**  
(allow 1½ hours)

Yanjidi is another variation on the Aboriginal word for bulrush, and the Yanjidi trail takes you through the heart of the Loch McNess wetland. Huge old paperbarks surround the path as the trail winds its way round the western rim of the lake. Signs en-route explain features of the wetland ecology.

“Paperbarks”  
Yanjidi Trail

Honey Possum

National park rangers are always glad to help make your visit more enjoyable and informative. Do not hesitate to contact them if you require any information or assistance.

**Walk 2: Boomerang Gorge Nature Trail — 500m**  
(allow ½ hour)

The Boomerang Gorge trail is suitable for wheelchairs, and follows a level route along the bottom of a steep limestone gorge. Signs along the way explain some of the features on the trail. Booklets in braille and large print interpreting the trail may be borrowed from the Information Office.

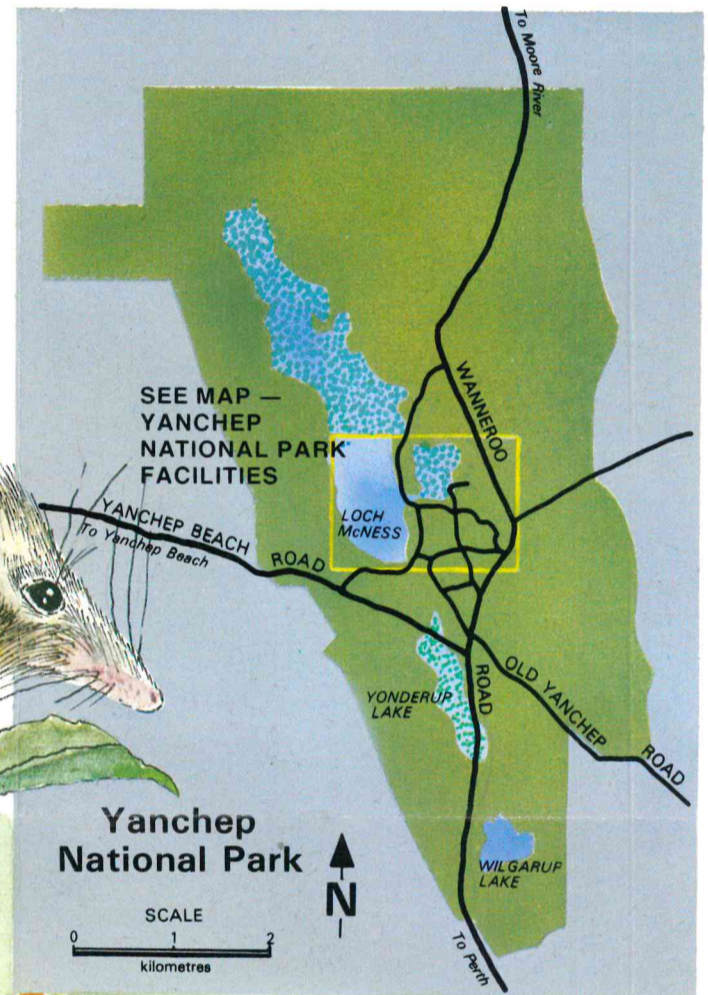
Other tracks run through the Park, and walkers can explore the rich plant and animal life of the coastal plain by following these. Ask at the Information Office for more details.

PLEASE NOTE: Wear long trousers and boots when bushwalking in the Park.

All animals in the Park are wild, and should be approached with appropriate caution.

**Other Activities**

A range of other activities is available including picnic areas for hire for group outings. Ask at the Information Office.

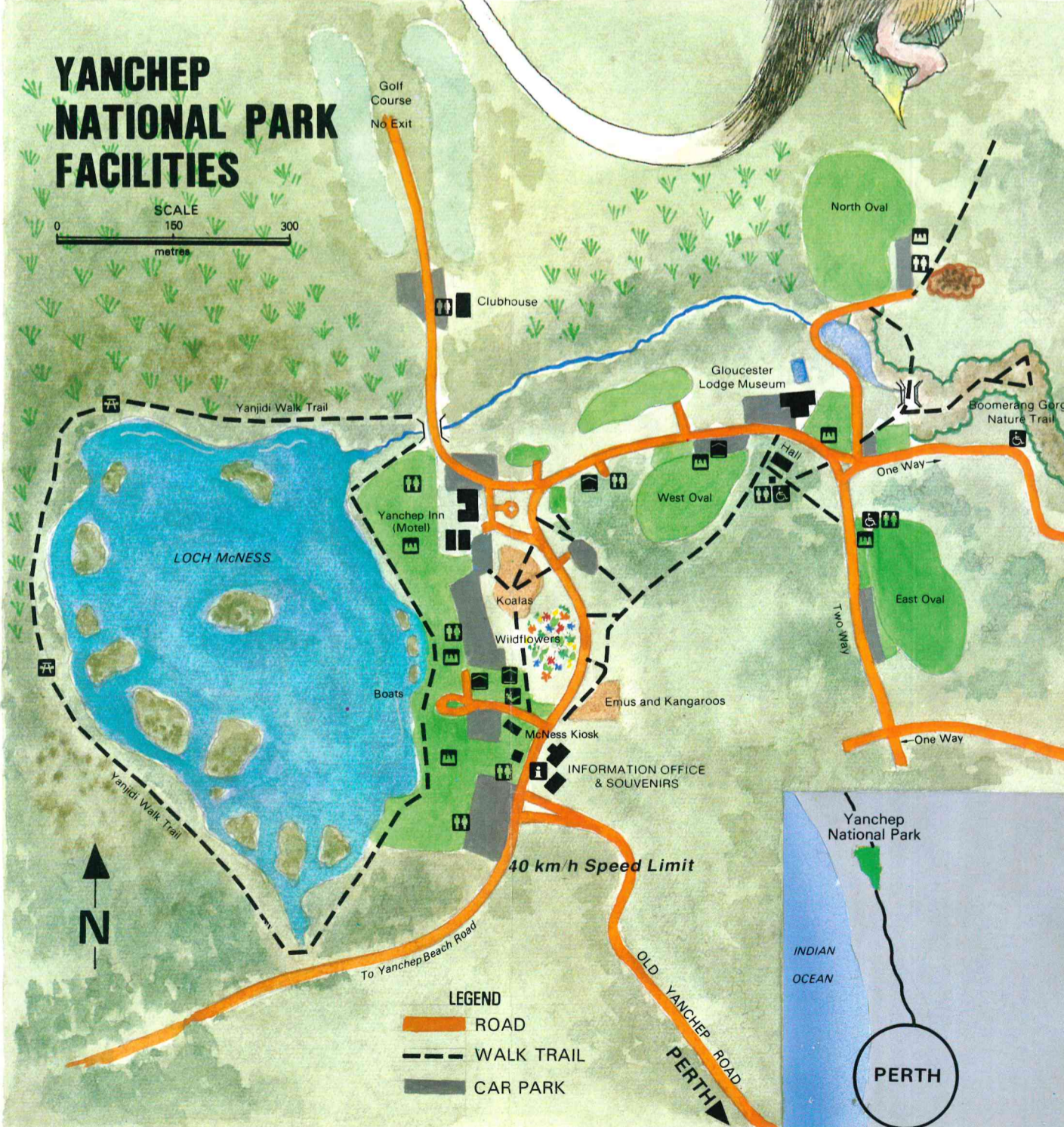


**Yanchep National Park**

SCALE  
0 1 2  
kilometres

**YANCHEP NATIONAL PARK FACILITIES**


SCALE  
0 150 300  
metres



**Management Plan**

The Yanchep Management Plan has been released. You can view it at the Information Office, or buy your own copy for \$10.00.

We hope that work in the Park, as outlined in the management plan, does not inconvenience your visit.



**LEGEND**  
ROAD  
WALK TRAIL  
CAR PARK

40 km/h Speed Limit