

LIBRARY

Department of Biodiversity,
Conservation and Attractions

This PDF has been created for digital preservation. It may be used for research but is not suitable for other purposes. It may be superseded by a more current version or just be out-of-date and have no relevance to current situations.



BUSHWALKING

Signs mark short walks from the carparks to the best view points. Longer hikes are more difficult and include the following:

MUSHROOM ROCK NATURE TRAIL

Allow one to two hours to explore this circular walk linking Mushroom Rock and Rainbow Valley. Trailside signs explain some of the botanical and geological features of the area.

LOOP WALK TRAIL

This three to four-hour walk begins and ends at Nature's Window at The Loop. The distance is eight kilometres and the difficulty level is moderate.

RIVER GORGE HIKES

Allow four days of strenuous hiking to cover the 38-kilometre route through the gorge from Ross Graham Lookout to The Loop. There are no marked trails and river crossings will be necessary.

Short two-day gorge hikes may be made from Ross Graham Lookout to Z Bend or from Z Bend to The Loop.

Further information should be obtained from the Park Office before making the trip.

PLEASE NOTE

- ❖ Due to the hazardous terrain, groups undertaking long hikes should consist of at least five experienced people. This is the smallest group considered self-sufficient in an emergency.
- ❖ Overnight groups must register at the Park Office before making the trip.
- ❖ All rubbish must be carried out of the gorge.

RAFTING AND CANOEING

Soon after heavy rains, the Murchison River becomes deep enough to navigate. Only the experienced and well-equipped should attempt this hazardous journey and park rangers should be contacted for advice about making this trip.

CARING FOR KALBARRI

STAY COOL

Don't light fires. Free gas barbecues are available at some picnic areas and visitors may use their own gas appliances anywhere in the park.

BE CLEAN

Put your litter in bins or take it with you. Discarded scraps attract feral pigs and goats, which destroy the habitats of native animals.

PROTECT ANIMALS AND PLANTS

Firearms and pets are not permitted in the park.

VISITOR FEES

Thank you—your fee will help protect the park and improve its facilities. Fees can be paid at the park registration station on the road to The Loop and Z Bend. Some fee exemptions apply.

FURTHER INFORMATION

CALM officers will gladly help if you require information or assistance.

Kalbarri National Park
PO Box 37
Kalbarri
Western Australia 6536
Telephone (08) 9937 1140
Fax (08) 9937 1437

Ranger in Charge (08) 9937 1192
Assistant Ranger in Charge (08) 9937 1178

Midwest Regional Office of CALM
PO Box 72
Geraldton
Western Australia 6530
Telephone (08) 9921 5955

CALM State Headquarters
Locked Bag 104
Bentley Delivery Centre
Western Australia 6983

Visit NatureBase at <http://www.naturebase.net>

4450-0900-10M

KALBARRI

National Park



DEPARTMENT OF CONSERVATION
AND LAND MANAGEMENT

KALBARRI NATIONAL PARK

The many and varied features of Kalbarri National Park provide visitors with an array of things to see and do.



Marvel at nature's ability to carve the landscape. Explore the depths and heights of the river gorges and sea cliffs. Admire the floral beauty of the vast, rolling sandplains. Discover the intriguing cultural history of the area.

DRAMATIC LANDSCAPES

The spectacular scenery of Kalbarri National Park is the result of many millions of years of geological formation. Beneath this countryside, the geology consists of deep, horizontal bands of multicoloured sands that were deposited in layers some 400 million years ago. The resultant sedimentary rock formation is called the Tumblagooda Sandstone.

As the Murchison River carves its way to the sea, magnificent red and white banded gorges have been cut by the flow. These gorges meander 80 kilometres through the 186,000-hectare park.

Along the coast, the tireless processes of erosion have fashioned bewildering formations from the soaring sea cliffs. The colourful coastal views are breathtaking.



Malleefowl (*Leipoa ocellata*)

PLANNING YOUR VISIT

Kalbarri is about 590 kilometres north of Perth and is serviced by commercial aircraft and coaches. The roads to the township and the Park's coastal sites are sealed. Park roads to the inland river gorges are unsealed, but are suitable for all traffic.

Summer temperatures may reach 40°C and the weather is often dry and windy. Winter temperatures range from 10°C to 20°C and most rain falls during June and July. Kalbarri is famous for its wildflowers, which begin to bloom after July.


The cooler months are the most comfortable for exploring the park.

Located at the mouth of the Murchison River is the charming township of Kalbarri, which supports a thriving fishing industry and provides the tourist base for visitors to the national park.

SERVICES AND FACILITIES


Toilets and picnic facilities are provided within the national park, at places shown on the map.


There are no camping areas in the national park, but a full range of accommodation is available in the township. Kalbarri also offers a selection of shops, fuel outlets, entertainments and services, including a bush nursing post, medical centre, police station, post office and banking facilities. Park tours and other visitor activities operate from the town. Accommodation and tourist agencies can be contacted for bookings and further details.




Thorny devil (*Moloch horridus*)

COMFORT AND SAFETY

 **WATER** Drinking water is not available in the park so always carry your own supply.

 **COAST RISK AREA** Massive freak waves have claimed lives. Keep well clear of the water's edge.

 **CLIFF RISK AREA** Stay clear of cliff edges and overhangs. Keep to the paths, use lookouts where provided and wear sturdy footwear.

