


# LIBRARY

Department of Biodiversity,  
Conservation and Attractions

This PDF has been created for digital preservation. It may be used for research but is not suitable for other purposes. It may be superseded by a more current version or just be out-of-date and have no relevance to current situations.

# DALWALLINU

## WILDFLOWERS OF THE SHIRE OF DALWALLINU



# WILDFLOWERS

## SHIRE OF DALWALLINU

**PLEASE NOTE: Wildflower season is July-October**

This brochure is prepared from sightings during an average season. Variations can occur from time to time as some flowers disappear but are often replaced by others.

Remember, most remnant pieces of bush will have some flowers. Many will be visible from your vehicle, but many will not. We encourage you to stop in a safe place and take a look.

*Happy hunting!!!*

### KEY TO DISTRICT MAP (centre page)

#### 1. Dalwallinu Townsite

- Old School Site
- The Five Graves
- Old Courthouse and Tourist Centre
- Wildflowers
- The Old Well
- Woodlands Walk

#### 2. Pithara Townsite

- (0.5 kms east from Pithara)
- McIntosh Park – site of first fatal air crash in WA

#### 3. East Pithara School Site

- (18 kms from Pithara)

#### 4. Petrudor Rocks

- (33 kms east from Pithara)
- Water is running at pool in winter months.
  - As you turn off Pithara East Road there is a good stand of wattles on your right.
  - Further down Petrudor Road on right is a patch of pink everlastings.

- As you turn left to Petrudor Rock and proceed on there are patches of everlastings each side of road.
- Wattles surround the pool area with different species flowering when in season.
- Beautiful and natural rock pool.
- Picnic and BBQ area.
- Gnarled Kunzea occurs in cracks of granite rocks.
- Walk around top of the rocks to find orchids, rainbow plants and grevilleas flowering during the season.

#### 5. Kalannie Townsite

- (52 kms east from Dalwallinu)

#### 6. Gnamma Hole

- A natural water hole used by Aboriginal people and wildlife and later pioneers. Wide open granite rock outcrop.

#### 7. Xantippe Water Tank and Catchment

- (33 kms east from Dalwallinu)

- Wildflowers and lovely picnic spot. The tank is gravity fed from runoff on the granite outcrop.
- Wattles, everlastings, orchids and boronia in spring

#### 8. Rockhole

- (42 kms east from Dalwallinu)
- Once used by the boundary riders along the Rabbit Proof Fence

#### 9. Cailbro Mudbrick School

- (10 kms along Carter Road from the Rabbit Proof Fence)
- Built by the Cail Brothers and used by many families to educate their children from 1939 – 1956. The Cail family now have an historic display on show all year round.
  - Quandongs and Hakeas on Carter Road.

#### 10. Wubin Rocks/4 Mile Dam

- (7 kms from Wubin) on Great Northern Highway (sign). Make sure you go right through the loop back to Great Northern Highway. Carpets of white everlastings, some pink and yellow plus orchids, pimelea and wattles.
- Wildflowers and walks – great picnic spot.

#### 11. Wubin Townsite

- Heritage classified Wheatbin
- Mineral and rock display at Old Railway Information Centre
- Pioneer Graves

#### 12. Buntine Rock

- (3 kms from Buntine on Buntine East Road) Area surrounding rock – everlastings, several types of orchids, wattles and melaleucas
- Take an invigorating climb up the rock and enjoy a magnificent panoramic view of the surrounding district. Wildflowers in season. BBQ and picnic facilities.

#### 13. Mia Moon Reserve

- (27 kms from Dalwallinu) From Dalwallinu, turn left off Great Northern Highway (Nugadong West Road). Turn left at T Junction and continue past Sanders Road. From Wubin take the Gunyidi-Wubin Road. Turn left at the wildflower sign. Park and walk around granite outcrop to gnamma hole (east end of granite outcrop). Also walk into the bush a little way.
- Everlastings and several varieties of orchids.

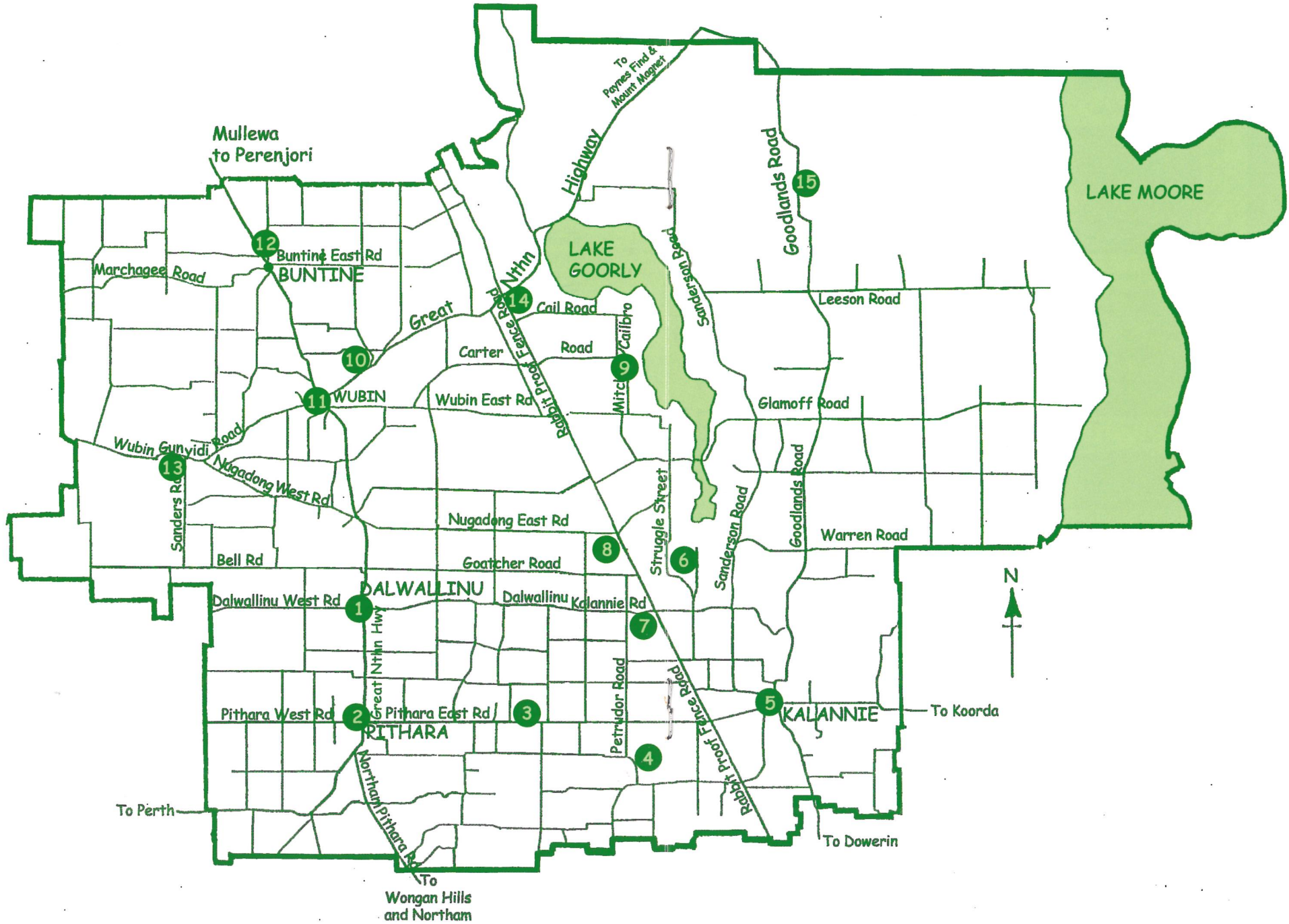
#### 14. Jibberding Reserve

- Just past Rabbit Proof Fence Road take track on right (at an angle). Drive through back to Great Northern Highway. Towards end of track, pink, white and yellow everlastings.

#### 15. Goodlands Road

- Showings of Wreath Lechenaultia up to 20 kms from Great Northern Highway.

# DALWALLINU DISTRICT MAP






*Acacia anthochaera*



*Acacia denticulosa*  
(Sandpaper Wattle)



*Borya constricta*




*Calotamnus quadrifidus*  
(Common Net-bush)



*Calytrix angulata*



*Dampiera welloiana*  
(Wells' Dampiera)



*Glicorhynchon flavescens*



*Grevillea eriostachya*



*Grevillea excelsoir*  
(Flame Grevillea)



*Hakea erecta*



*Hakea francioiana*  
(Emu Tree)



*Keraudrenia bermanniaefolia*  
(crinkle-leaved Firebush)



*Melaleuca fulgens*  
(Scarlet Honey-myrtle)




*Olearia*



*Pityrodia terminalis*  
(Native Foxglove)



*Podotbecca gnaphalioides*  
(Golden Long-heads)



*Santalum inzerayanum*  
(Bitter Quandong)



*Senna artemesioides*



*Solanum olfieldii*



*Stackhousia monogyne*



*Styliadum bulbiferum*  
(Circus Triggerplant)



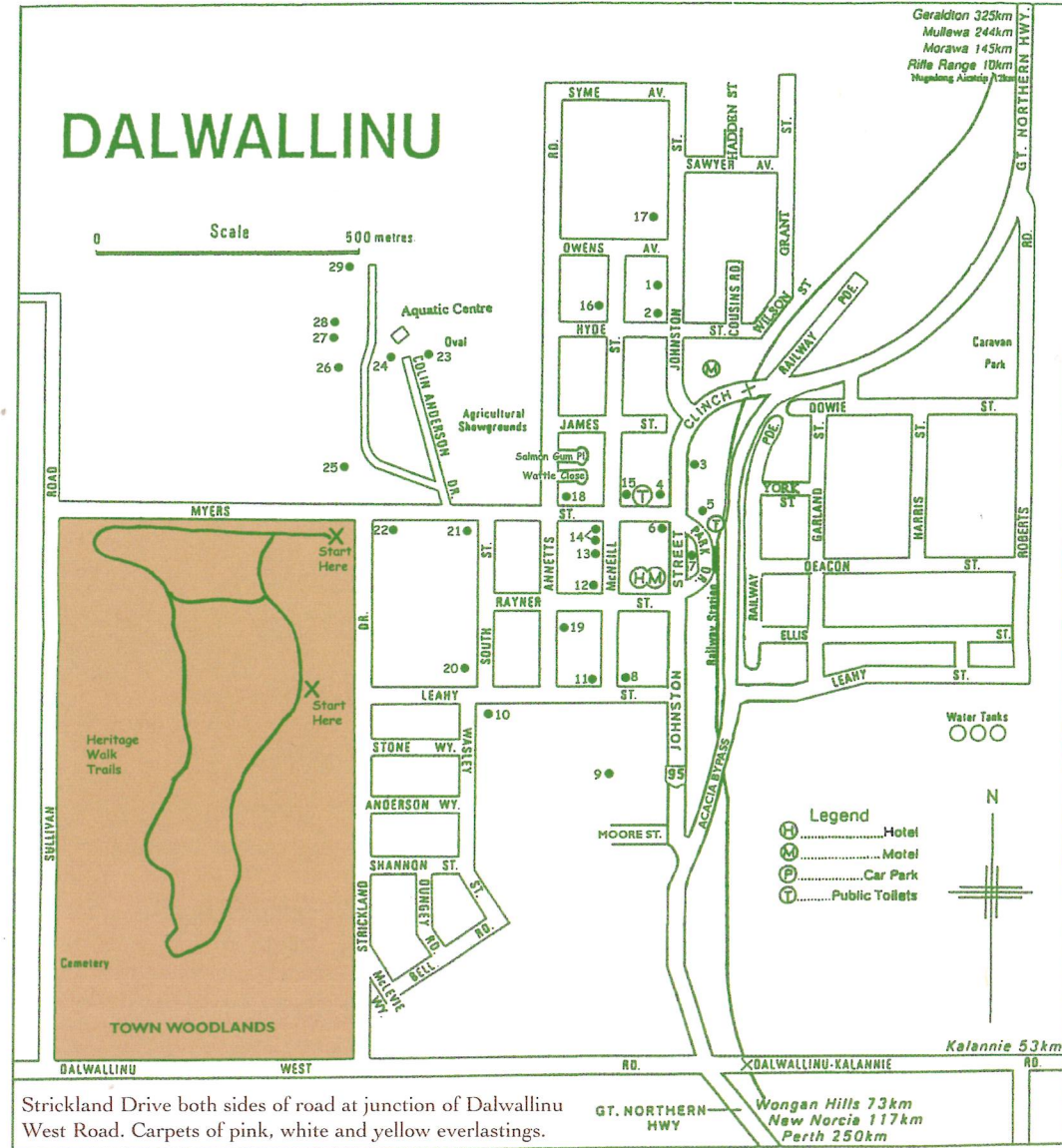
*Thyanotus patersonii*  
(Twining Fringe Lily)



*Verticordia corymbellata*



*Xylomelum angustifolium*  
(Sandplain Woody Pear)



- |                                   |                           |                             |                       |
|-----------------------------------|---------------------------|-----------------------------|-----------------------|
| 1. CHURCH OF CHRIST               | 8. MASONIC HALL           | 15. UNITING CHURCH          | 22. DISTRICT HOSPITAL |
| 2. POLICE STATION AND COURT HOUSE | 9. OLD WELL               | 16. KINDERGARTEN            | 23. PAVILION          |
| 3. SHIRE OFFICES AND LIBRARY      | 10. CHILDREN'S PLAYGROUND | 17. DISTRICT HIGH SCHOOL    | 24. RECREATION CENTRE |
| 4. SHIRE HALL                     | 11. BAPTIST CHURCH        | 18. FIRE STATION            | 25. TENNIS COURTS     |
| 5. PLAYGROUND                     | 12. ROMAN CATHOLIC CHURCH | 19. ANGLICAN CHURCH         | 26. BASKETBALL COURT  |
| 6. POST OFFICE                    | 13. PIONEER HOUSE         | 20. AMBULANCE               | 27. SQUASH COURTS     |
| 7. WAR MEMORIAL                   | 14. OLD AGED HOMES        | 21. COMMUNITY HEALTH CENTRE | 28. BOWLING GREEN     |
|                                   |                           |                             | 29. GOLF CLUB         |

11.28



**The Shire of Dalwallinu  
is an entrant in the  
Tidy Towns competition.  
Enjoy your stay but  
please help us out by  
disposing of your rubbish  
either in bins provided  
or by taking it with you.**

## **THANK YOU**

This brochure is prepared and produced by the Shire of Dalwallinu as a community service in the interests of promoting tourism in the region.

Maps for heritage drive trails and Dalwallinu walk trails are available at the Shire Offices and local tourist centres.

For further information please contact Brent Parkinson or Sue Hall during business hours at the Shire Offices

58 Johnston Street

DALWALLINU

Ph: (08) 9661 1001

Email: [shire@dalwallinu.wa.gov.au](mailto:shire@dalwallinu.wa.gov.au)

Web Site: [www.dalwallinu.wa.gov.au](http://www.dalwallinu.wa.gov.au)

3244