

# LIBRARY

Department of Biodiversity,  
Conservation and Attractions

This PDF has been created for digital preservation. It may be used for research but is not suitable for other purposes. It may be superseded by a more current version or just be out-of-date and have no relevance to current situations.

# Kalbarri National Park



## Visitor guide



Department of Biodiversity,  
Conservation and Attractions



## Kalbarri National Park

The many and varied features of the 186,000ha Kalbarri National Park provide visitors with an array of things to see and do. You can marvel at spectacular river gorges and sea cliffs, admire the unique beauty of the peak springtime wildflowers and learn how the park protects rare native animals.

### River Gorge

The spectacular scenery of the Murchison River gorge is the result of many millions of years of geological activity. Hidden beneath the vast sandplain lies the ancient Tumblagooda Sandstone that formed 400 million years ago. The river has worn away this sandstone over millions of years, and carved out a stunning 80km gorge, to reveal the magnificent 'layer cake' of red and white bands that make up this sandstone. Ancient fossils can be seen in these exposed layers throughout the park, making it one of the most accessible places in the world to see tracks of some of the earliest animals to walk on land.



Often seen at Hawks Head lookout this rare black-flanked rock-wallaby is bouncing back from the brink with careful park management. *Photo – Alice McGlashan/Sallyanne Cousins Photography*

### Coastal cliffs

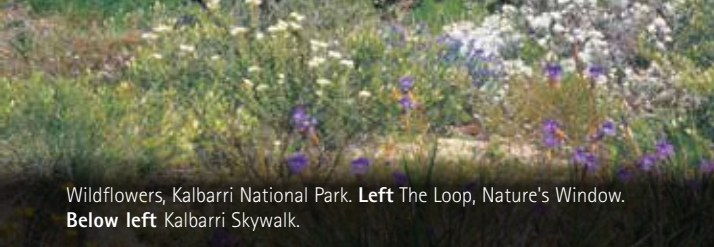
From the coastal cliffs you can see a bewildering array of limestone capped, sandstone formations created by the tireless process of erosion by wind and water. Experience these sensational panoramas at a variety of lookouts just a short, easy stroll from the carpark at Red Bluff, Eagle Gorge, Grandstand, Island Rock, Pot Alley and Natural Bridge. The colourful coastal vistas are particularly breathtaking on sunset. Enjoy the coastal views as you amble along the boardwalk between Natural Bridge and Island Rock. Learn about the fascinating fossils to be found along the walk between Mushroom Rock and Rainbow Valley or enjoy the serenity of a secluded beach at Pot Alley.

### Caring for country

The Nanda Aboriginal people are the traditional owners of Kalbarri National Park. They welcome visitors who respect the park's cultural and natural heritage.

### Skywalk (kaju yatka)

Located 37km from town, the Kalbarri Skywalk offers breathtaking views of the Murchison River gorge and its spectacular surrounding landscape. Float on air as you take a thrilling walk out along two cantilevered viewing platforms that hang in mid-air 100m above the gorge. Take some top holiday photos and enjoy refreshments from the environmentally friendly kiosk. Discover how the gorge formed millions of years ago and learn about the local Aboriginal Nanda people. See how many Australian native animal sculptures you can find and maybe discover a fossil or two at this world class tourism attraction.



Wildflowers, Kalbarri National Park. **Left** The Loop, Nature's Window. **Below left** Kalbarri Skywalk.

## Planning your visit

Located 590km north of Perth, the park is easily accessible and all roads are sealed. Situated at the mouth of the Murchison River, Kalbarri makes the perfect base for your visit. Spectacular wildflowers can be found all year, but for the best wildflower experience, plan your visit between August and October. Although Kalbarri winters are mild with temperatures ranging between 10°C to 20°C, summers can be hot, dry and windy. Be aware that when conditions are hot in Kalbarri town, temperatures can be much more extreme in the park, reaching up to 50°C. The cooler months are the most comfortable for exploring the park. In the warmer months, plan to visit the park early morning or late afternoon. Hiking in the river gorge is not recommended over the hotter months of November to March inclusive. During this period, the Loop Trail is closed from 7am and overnight hikes are not permitted.

## Services and facilities

Toilets, lookouts, walk trails and picnic facilities are provided in the park. Bring adequate drinking water as none is available in the park and mobile phone reception can be variable. Although no camping is permitted, a range of accommodation is available in Kalbarri. See the Kalbarri Visitor Centre for more information and bookings.



**Save the app that could save your life**



triplezero.gov.au

Download the free Emergency+ app before your visit which can be used in the event of any emergency to call for assistance. If there is no mobile phone coverage you WILL NOT be able to call 000 but the app will provide you with GPS location details.

## Comfort and safety



Easy access is provided to many stunning lookouts but beyond that, walkers need to be prepared and very aware of the natural hazards and their safety.

### Heat stress can kill.



• Summer heat can be extreme, particularly on the Loop Trail. Do not hike in hot weather.

- Carry and drink three to four litres of water per person, per day when walking.
- Wear a hat and loose, long-sleeved clothing.
- Walk in the cooler times of day.
- Hike the longer walks in the cooler months (April to October).
- Hike the Loop Trail before 7am (November to March)



**Drinking water** is not available in the park so always carry your own supply.



**Wave risk.** Massive wave surges have claimed lives. Keep well clear of the water's edge near coastal cliffs.



**Cliff risk.** The edges of the cliffs and gorges are unstable and undercut. Stay clear of cliff edges and overhangs. Keep to the paths, lookouts and trails. Wear sturdy footwear.



**Remotely piloted aircraft.** Drone use should not create a danger or nuisance to visitors or disturb wildlife. Do not fly drones above people. CASA regulations apply - casa.gov.au.



## Rafting and canoeing

Canoeing the Murchison River after heavy rains is extremely hazardous. Contact park rangers for further advice.

## Caring for the park

**Stay cool. Don't light fires.** Visitors may use their own gas appliances anywhere in the park.

**Be clean.** Please take your rubbish with you, when you leave the park. Discarded scraps attract feral pigs and goats, which destroy the habitat of native animals.

**Pets are not allowed** in Kalbarri National Park. They can disturb wildlife and are also at risk of poisoning from fox baits, which are laid throughout the park as part of *Western Shield* wildlife recovery program.

**Visitor fees** help protect the park and maintain its facilities. Day passes can be purchased at park entry stations. Five day, two and four week holiday passes are available at Parks and Wildlife Service offices, Kalbarri Visitor Centre and online at [shop.dbca.wa.gov.au](http://shop.dbca.wa.gov.au).

## More information

### Department of Biodiversity, Conservation and Attractions

**Parks and Wildlife Service  
Kalbarri National Park**  
Ajana-Kalbarri Road  
Kalbarri WA 6536  
Ph (08) 9937 1140  
Fax (08) 9937 1437

**State Headquarters**  
17 Dick Perry Avenue  
Kensington WA 6151  
Ph (08) 9219 9000  
[dbca.wa.gov.au](http://dbca.wa.gov.au)

**Midwest Regional Office**  
First floor, The Foreshore Centre  
201 Foreshore Drive  
Geraldton WA 6530  
Ph (08) 9964 0901

**Kalbarri Visitor Centre**  
Grey Street  
Kalbarri WA 6536  
Ph (08) 9937 1104

**Cover** Kalbarri Skywalk.

Photos - DBCA, Alice McGlashan/Sallyanne Cousans Photography, Tourism WA.



Department of Biodiversity, Conservation and Attractions



### 1 Malleefowl Trail

Distance: 1.5km loop  
Allow: 1 hour



Begins 100m along the walking path to the lookout at Meanarra Hill.

### 2 Red Bluff to Beach Trail

(Gaba Gaba Yina)  
Distance: 700m one-way  
Allow: 20 minutes



Steep in places with loose surfaces.

### 3 Mushroom Rock Trail

(Mushroom Rock to Rainbow Valley)  
Distance: 3km loop  
Allow: 1 hour



Trailside botanical and geological information.

### 4 Pot Alley Beach

Distance: 400m return  
Allow: 20 minutes



Stepped trail from the carpark down a sandstone gully to the Pot Alley Beach.

### 5 Eagle Gorge Beach

Distance: 1km return  
Allow: 30-45 minutes

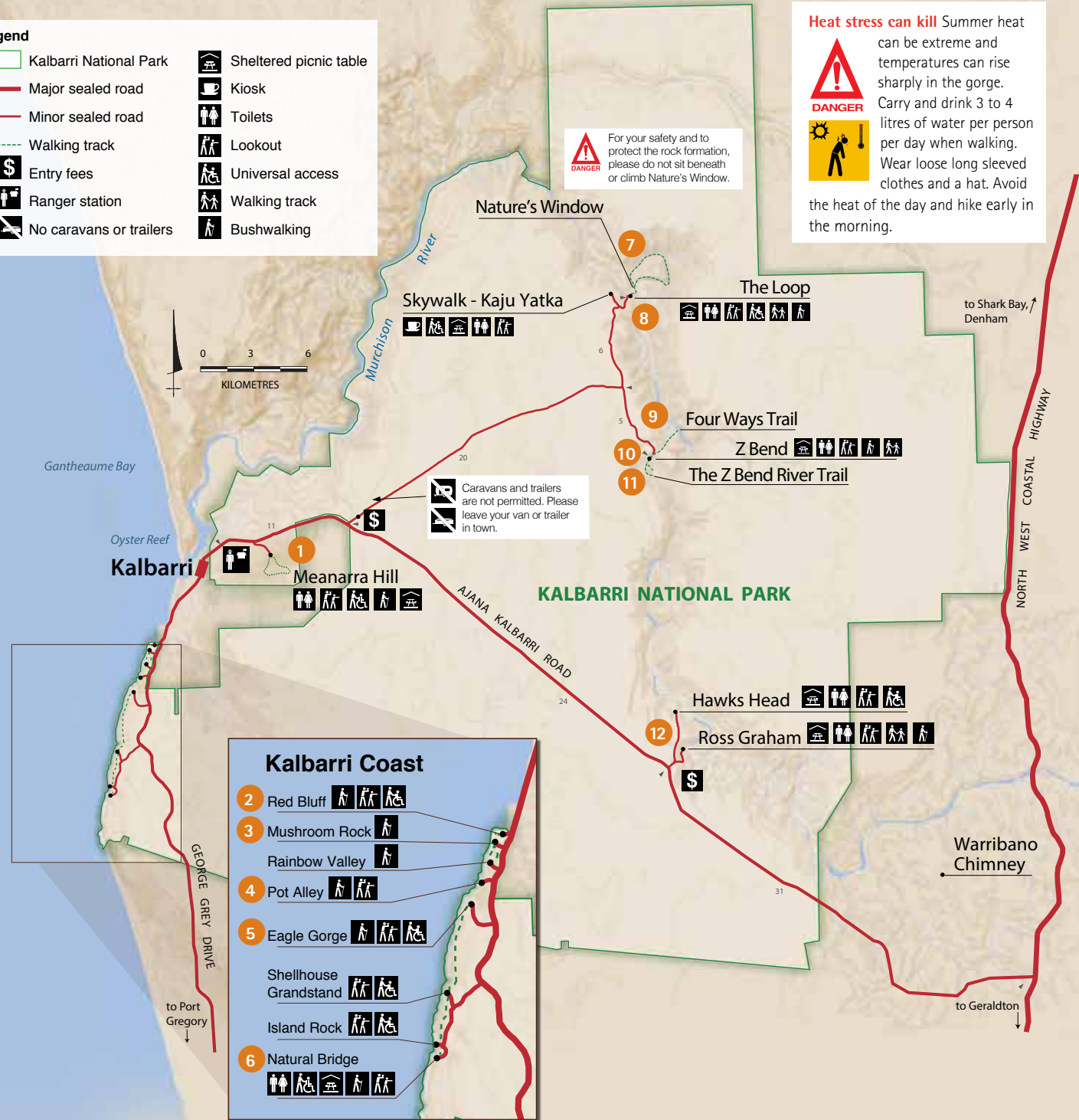


Steep trail down to the Eagle Gorge Beach.

## Walk Trails of Kalbarri National Park

### Legend

- Kalbarri National Park
- Major sealed road
- Minor sealed road
- Walking track
- Entry fees
- Ranger station
- No caravans or trailers
- Sheltered picnic table
- Kiosk
- Toilets
- Lookout
- Universal access
- Walking track
- Bushwalking



**Heat stress can kill** Summer heat can be extreme and temperatures can rise sharply in the gorge. Carry and drink 3 to 4 litres of water per person per day when walking. Wear loose long sleeved clothes and a hat. Avoid the heat of the day and hike early in the morning.

**DANGER** Caravans and trailers are not permitted. Please leave your van or trailer in town.

## 6 Bigurda Trail

(Eagle Gorge to Natural Bridge)

Distance: 8km one-way

Allow: 3 hours



Trail can be rocky with loose and uneven surfaces. Join at Island Rock for a shorter route along a boardwalk to Natural Bridge.

## 7 Nature's Window

Distance: 800m return

Allow: 30-45 minutes



Begins Loop carpark. Stunning views of the Murchison River Gorge can be seen through a natural rock 'window'.

## 8 The Loop Trail

Distance: 9km loop

Allow: 3 to 5 hours



Begins Loop carpark. Steep in sections with uneven surfaces. Hike before 7am November to March.

## 9 Four Ways Trail

(Idinggada Yina)

Distance: 6km return

Allow: 2 to 4 hours




Begins Z Bend carpark. Descends to the river from Z Bend.

## 10 Z Bend Lookout

Distance: 1.2km return

Allow: 1 hour



Begins Z Bend carpark. Leads to a spectacular lookout over the river gorge.

## 11 Z Bend River Trail

Distance: 2.6km return

Allow: 2 hours



Begins Z Bend carpark. Expect loose rocks, steep descents and ladder climbs.

## 12 Ross Graham River Trail

Distance: 700m return

Allow: 30 minutes



Begins Ross Graham carpark. Provides the easiest access to the river in the park.

## Walk grades classification



**Class 1** Well defined walk trail with a firm, even surface and no steep sections or steps. Suitable for all levels of experience and fitness.



**Class 2** Easy, well defined trail with a firm surface. May include gentle hill sections and occasional steps. Suitable for all levels of experience and fitness but may present difficulties for people with mobility impairments.



**Class 3** Moderate trail with clear directional signage. You may encounter minor natural hazards such as short, steep sections, steps, shallow water crossings, and unstable or slippery surfaces. A good level of fitness is recommended.



**Class 4** Limited directional signage and difficult sections. You may encounter natural hazards such as long steep sections, water crossings, and unstable or slippery surfaces. A good level of fitness and bushwalking experience is recommended.



**Class 5** No directional signage and very difficult sections. You may encounter natural hazards such as long, steep sections and climbs, water crossings, and frequent unstable or slippery surfaces. Only very fit and experienced bushwalkers should attempt.

## Overnight river gorge hikes – Class 5



Allow four days of intense hiking to cover the 38km route through the gorge from Ross Graham to The Loop. There are no marked trails and river crossings will be necessary. Two-day gorge hikes may be made from Ross Graham to Z Bend or from Z Bend to The Loop. More information should be obtained from the park office before making these hikes.

## Overnight hikers please note:

- Overnight hikes are not permitted during warmer months November to March inclusive.
- Due to the hazardous terrain, groups undertaking overnight hikes should consist of at least five experienced people. This is the smallest group considered self-sufficient in an emergency.
- Overnight groups must register at the park headquarters before making the trip.
- All rubbish must be carried out of the gorge.