

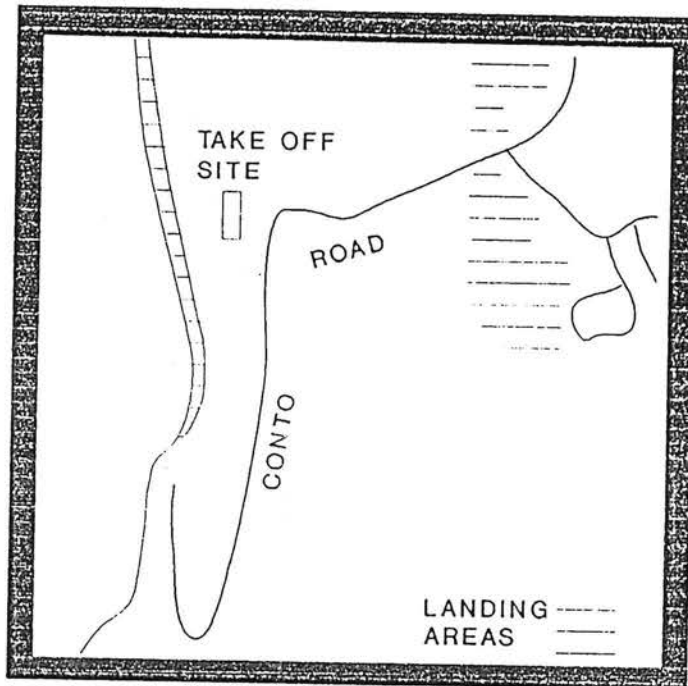
LIBRARY

Department of Biodiversity,
Conservation and Attractions

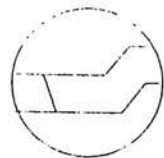
This PDF has been created for digital preservation. It may be used for research but is not suitable for other purposes. It may be superseded by a more current version or just be out-of-date and have no relevance to current situations.

CONTO

HANG GLIDING PARAGLIDING AREA




- . Use restricted to current members or associate members of the Hang Gliding Association of Western Australia
- . Parking not permitted on roadside. Support vehicles to be parked at landing sites
- . Regulations of the Air Navigational Order 95-8 January 1986 apply.



Conservation and
Land Management

CLIFF RISK AREA



DANGER

CLIFFS HAVE UNSTABLE
EDGES, LOOSE ROCKS
AND VARIABLE WINDS

DO NOT HANG-GLIDE/PARAGLIDE
UNLESS YOU:

- . are currently registered as a member or an associate member of Hang-gliding Association of Western Australia.
- . have proper gliding equipment including helmet, sturdy footwear and clothing.
- . have a support crew member in the area to assist.

USE OF THIS SITE IS AT
YOUR OWN RISK.

EMERGENCY CONTACT
POLICE Margaret River ph 57 2222

DEPARTMENT OF CONSERVATION AND LAND MANAGEMENT

Form CLM 80B

To: RECREATION & LANDSCAPE BRANCH, COMO
DISTRICT MANAGER, BUSSELTON

Your Ref:
Our Ref: 3205 BJC:CF
Enquiries: Brad Cockman
Phone: (097) 521 677

Subject: PROCESS GRAPHICS - CONTO HANG GLIDING SITE

Attached are copies of proposed graphics to be installed at the above site in the Leeuwin Naturaliste National Park. The design has been approved by Kim Williams and Neil Taylor.

Please arrange for 1 copy of each type to be produced on aluminium backing as PG2.

These signs have been paid for by the Hang Gliding Association of W.A. and should be booked against 401-6-201-183 and accounts sent to the Busselton District office.



DISTRICT MANAGER
Ian Rotheram

11 November 1991