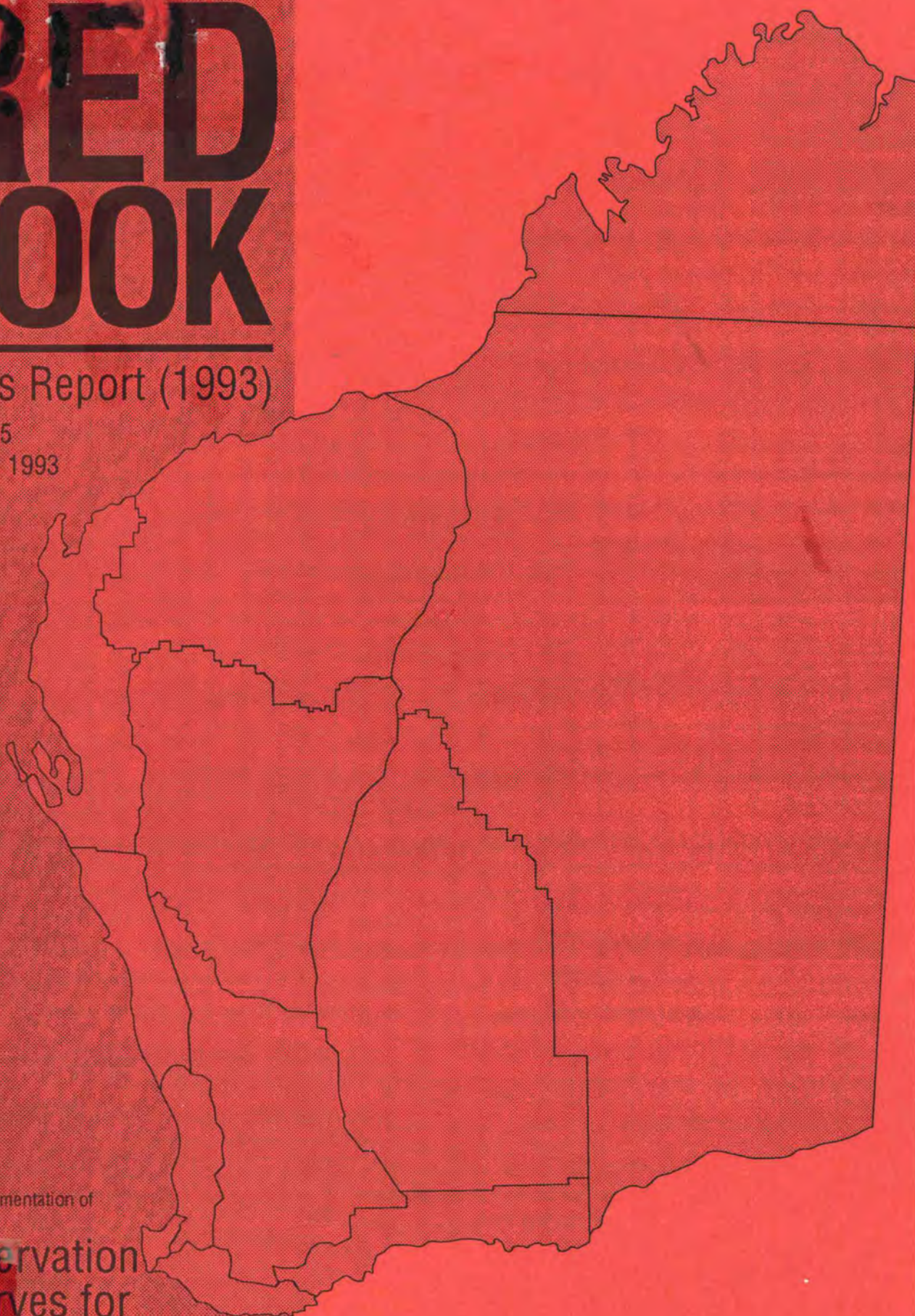


RED BOOK

Status Report (1993)

Report 15
February 1993



on the implementation of

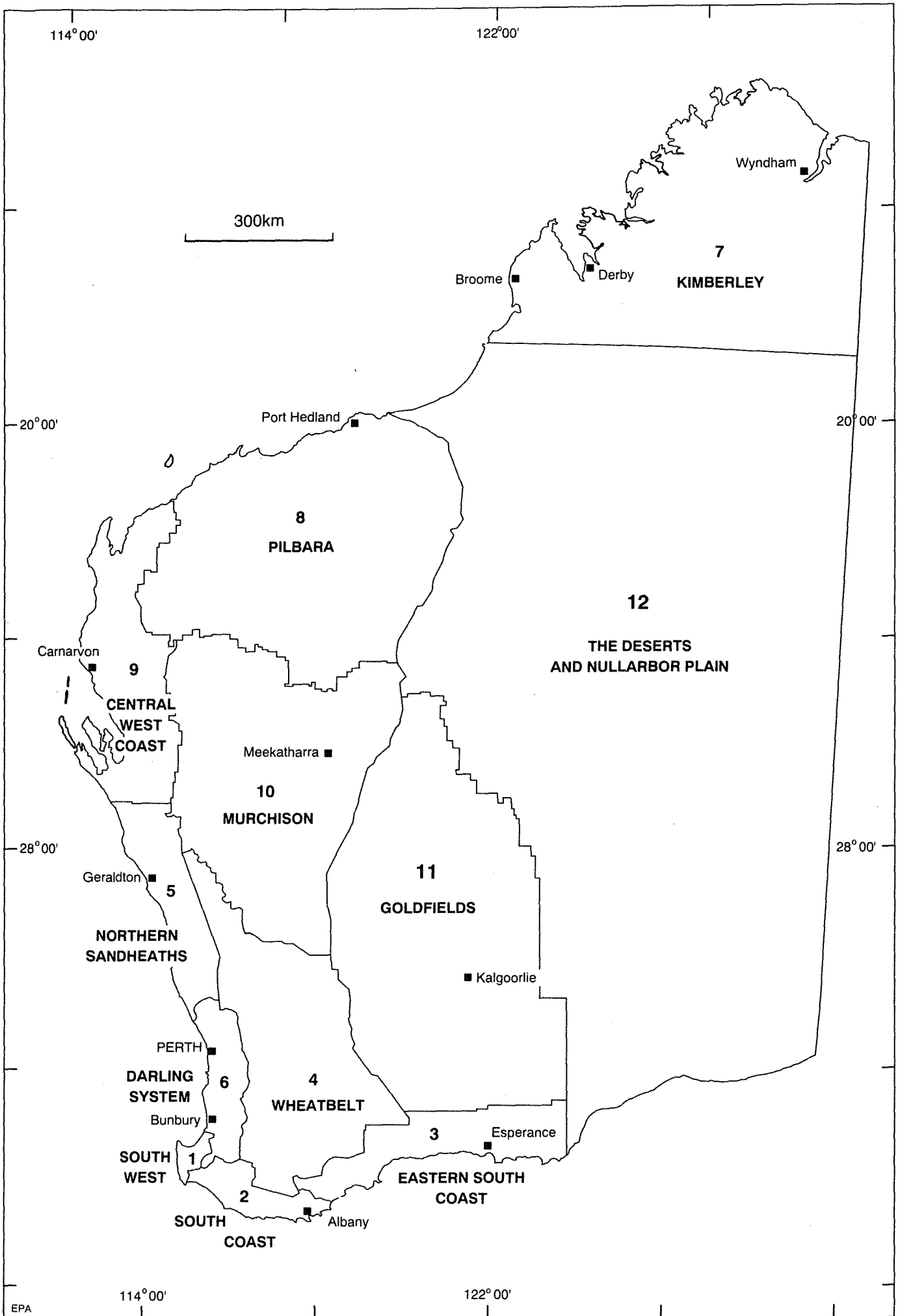
**Conservation
Reserves for
Western Australia**

as recommended by the
Environmental Protection Authority (1976-1984)

THE UNIVERSITY OF
PERTH
SCHOOL OF MANAGEMENT
WESTERN AUSTRALIA



ISSN 1030 0597
ISBN 0 7309 4734 3



EPA

EPA RED BOOK SYSTEMS

Contents

	Page
Preface	i
Introduction	1
1. Summary - Status of implementation and future directions	2
2. Objectives for reserve implementation over next two years	5
2.1 System 6.....	5
2.2 System 7.....	6
2.3 Other Systems.....	6
3. Background	6
3.1 Environmental Protection Authority Red Books - origin and development....	6
3.2 Status of the Red Book recommendations.....	8
3.3 CALM region management plans and planning initiatives in the Perth metropolitan region.....	8
4. Resolution of Conflict Policy	9
4.1 Resolution of Conflict policy commitments.....	9
4.2 Evolution of the Resolution of Conflict policy.....	10
4.3 Implications of the Resolution of Conflict policy for reservation of national parks	11
5. System 6 (metropolitan) implementation programme	11
5.1 System 6 co-ordinating committee.....	11
5.2 Ecoplan	11
6. Implementation issues	12
6.1 Mining interests.....	12
6.2 Aboriginal interests.....	13
6.3 Pastoral lands	13
6.4 Regional parks.....	14
6.5 Conservation on private lands in the metropolitan region.....	14
6.6 Commonwealth lands.....	15
6.7 Local authority interests.....	15

Contents (cont'd)

Page

Tables

1. Implementation status of Red Book Recommendations - percentages (December 1992)	4
---	---

Appendices

A Status of Implementation of Environmental Protection Authority Red Book Recommendations	18
B Department of Conservation and Land Management (CALM) Planning Programme 1985 to 1996.....	127
C, D, E, F.....	130

Additions to the Conservation Reserve System as proposed by CALM

Regional Management Plans

- Swan, Central and Southern Forest Regions -CALM Managed Public Lands as proposed by the 1992 Draft South-West Forests Strategies
- South Coast Region -CALM Managed Public Lands as proposed by the 1992 South Coast Regional Management Plan
- Kimberley Region -Existing and Proposed Nature Conservation Reserves (1991)
- Goldfields Region -CALM Managed Public Lands as proposed by the 1992 Draft Goldfields Regional Management Plan

Acknowledgements

This report has been prepared in close co-operation with the:

- Department of Conservation and Land Management;
- Department of Land Administration;
- Department of Minerals and Energy of Western Australia; and
- Department of Planning and Urban Development.

Further helpful advice and specific input has been provided by the Aboriginal Affairs Planning Authority, Department of State Development, Water Authority, and the WA Municipal Association. The maps in the report have been prepared by the departments of Minerals and Energy and Conservation and Land Management.

The Environmental Protection Authority would like to acknowledge the input from each of these agencies and important role they play in the implementation of the Red Book recommendations.

Preface

This report records progress in the creation of conservation reserves in accordance with the Environmental Protection Authority Red Book recommendations published in four reports released between 1976 and 1984. A more detailed history appears in Section 3, Background of this report.

This status report consolidates information on the evolution of the system of conservation reserves, the policies that guide their creation and the roles of Government agencies in the process.

The information is provided mainly in the form of an extensive table in which each Red Book recommendation and part recommendation is identified and summarised.

The commentary in the table identifies key issues to be resolved before some recommendations can be implemented. It gives current interpretations of recommendations that may have been affected by changes to legislation, responsible management agencies or Government policy since the Red Books were released.

Of necessity, information is provided in summary form. The comments are not detailed but are intended to give an accurate overview. The information is accurate at the time of the report's preparation, though some of the issues covered are constantly changing.

Comments or requests for clarification should be directed to the Environmental Protection Authority.

This report deals only with the status of Environmental Protection Authority Red Book recommendations. New conservation reserve proposals, such as those developed by the Department of Conservation and Land Management through its regional planning process, have been included only if they represent updates of existing Red Book recommendations.

Copies of the Red Book reports are available from the Environmental Protection Authority

Introduction

One of the first actions taken by the Environmental Protection Authority after its formation in 1971 was to establish a committee to review and make recommendations to the Authority on the adequacy of existing reserves and proposals for additional national parks and nature reserves in Western Australia; the Conservation Through Reserves Committee (CTRC).

The committee divided the State into 12 geographic systems as the basis for its review, called for public comments on the existing reserve system and new proposals, and considered the public submissions in its review. It reported to the Environmental Protection Authority in 1974 on all but System 6 (greater Perth and Darling Range region) and System 7 (Kimberley); these two were considered separately with the System 7 report received in 1978 and System 6 in 1981. These reports which were printed in green covers became known as the Green Books.

The Environmental Protection Authority in turn called for public comments on each of the CTRC Green Books and reviewed these submissions before making its own recommendations to Government in a series of four reports, from 1976 to 1984. These reports in red covers came to be widely known as the Environmental Protection Authority Red Books, and the recommendations they contained, the Red Book recommendations.

The first two Red Books received unqualified endorsement by Government in February and October 1976 respectively. The System 7 recommendations were released in September 1981 and were accepted by Government as a guide for the establishment of conservation reserves in the Kimberley. In March 1984, the Government accepted the general principles of the System 6 Red Book and approved of the progressive implementation of the locality specific recommendations as far as possible.

1. Summary - Status of implementation and future directions

The Environmental Protection Authority 'Red Book' recommendations for conservation reserves in Western Australia were endorsed and released in four reports from 1976 to 1984, (the 'Red Books'). The recommendations have been implemented progressively since 1976. While the Department of Conservation and Land Management is progressively developing additional proposals for conservation reserves through its regional planning process, the Environmental Protection Authority Red Book recommendations currently remain the main focus of the Government's proposed additions to the State's conservation estate. Similarly in the metropolitan region, even though the Department of Planning and Urban Development is progressively acquiring additional public open space for conservation/recreation purposes, the System 6 recommendations remain the primary focus for the proposed conservation estate.

The conservation reserve system in Western Australia includes national parks, nature reserves, conservation parks and other reserves for conservation /recreation vested in the National Parks and Nature Conservation Authority. In addition there are some 1.15 million ha of coastal waters reserved as marine parks and marine nature reserves, almost all of which are derived from Red Book proposals. This system of parks and reserves currently covers some 7% of the State.

Although not regarded as part of the primary conservation reserve system, a number of recommendations particularly in the metropolitan region of System 6 relate to bushland reserves vested with local authorities, the Water Authority of WA or Management Boards (eg Kings Park Board, Rottnest Island Authority), which can be of major regional significance for conservation and recreation purposes. Similarly, the extensive State Forest and timber reserves in the South West and Goldfields have considerable values for conservation, recreation and water production and play an integral in the conservation of the forest environments.

Since the Red Books were released the total area of the primary conservation estate has more than doubled, from less than 8 million hectares to about 17.4 million hectares.

Implementation of the Red Book recommendations has proceeded with renewed impetus over the last two years under the Resolution of Conflict policy (November 1990), which addresses mining and conservation interactions, the System 6 Co-ordinating Committee and Ecoplan initiatives for the metropolitan region, and with the notable reservation of the Shark Bay Marine Park/Marine Nature Reserve recommendations, as updated by the Shark Bay Region Plan.

During this period approximately 1 450 000 ha has been added to the conservation reserve system, including:

- Shark Bay Marine Park and Marine Nature Reserve (748 735 ha, Shark Bay World Heritage Area)
- Mt Lesueur National Park (27 500 ha)
- D'Entrecasteaux National Park additions (79 671 ha)
- Kennedy Ranges National Park (141 660 ha)
- Francois Peron National Park (52 528 ha, Shark Bay World Heritage Area)
- False Mouths of the Ord Nature Reserve (55 897 ha, addition to Ord River Nature reserve)
- Parry Lagoon Nature Reserve (36 000 ha including consolidation of existing reserves)
- Montebello Islands Conservation Park (about 2000 ha including intertidal areas)
- Boranup Karri forest, added to the Leeuwin-Naturaliste National Park (3207 ha)
- John Forrest National Park (1 168 ha addition, almost doubling its size)
- Yeal Nature Reserve (10 357 ha)
- Coomallo Nature Reserve (8 815 ha)
- Yellowdine Nature Reserve (32 798 ha)
- Ginging and Boonanarring Brooks Nature Reserve (9 250 ha)

- De La Poer Range Nature Reserve (74 935 ha)
- Creation of the Lane-Poole and Dale Conservation Parks

In addition the Department of Planning and Urban Development has released final plans for the establishment of a number of Regional Parks including:

- Canning River Regional Park;
- Beeliar Regional Park; and
- Yellagonga Regional Park.

Local authorities in the metropolitan region have also been progressing the Red Book recommendations by preparing and implementing management plans for a number of System 6 areas with recent initiatives including plans for:

- Mary Carrol Park;
- Lake Gwelup;
- Lake Claremont;
- Point Resolution; and
- Cantonment Hill.

A summary of the implementation status of the Red Book systems is presented in Table 1.

Implementation of the recommendations in most systems defined in the Environmental Protection Authority Red Books has now proceeded to an advanced stage (>70% implemented) and in some systems implementation is close to complete. The major exceptions are Systems 6 and 7, which are 35-45% implemented.

In implementing any set of recommendations affecting the use and management of a significant proportion of the State, challenges requiring the resolution of a range of competing interests in the land must be expected. This has been the experience in implementing the Environmental Protection Authority Red Book recommendations. Progress since the recommendations received Government endorsement has generally been slow and steady after the initial successes in implementing the more readily resolvable recommendations.

To a significant degree the rate of progress has also been influenced by changing public attitudes and Government policies associated with issues such as mining in conservation reserves, and an increasing awareness of Aboriginal land interests.

Changes in departmental responsibilities have also had a significant bearing on the evolution of the recommendations. The amalgamation of the Forests Department, National Parks Authority and Wildlife section from the former Department of Fisheries and Wildlife, to form the Department of Conservation and Land Management has been particularly significant. The establishment of this department facilitated the development of a true conservation reserve system in the forest regions, and through the CALM Act it became a statutory requirement for the department and the National Parks and Nature Conservation Authority to prepare public management plans for reserve lands vested in the Authority.

The Resolution of Conflict policy introduced in November 1990 has provided a framework for resolving the stalemate between conservation and mining interests, previously a major constraint on the establishment of conservation reserves other than those in the System 6 metropolitan region.

Moreover, in accordance with the policy the Department of Minerals and Energy WA now treats all outstanding Environmental Protection Authority Red Book Recommendations as Class C nature reserves in relation to mining access.

Mining interest remains an issue in relation to the establishment of national parks in areas considered to be prospective for mining, as does petroleum prospectivity in areas proposed as marine parks or marine nature reserves. The ban on petroleum drilling in marine parks and marine nature reserves established by the Resolution of Conflict policy has been clarified in the Marine Parks Policy for WA (1992).

**Table 1. Implementation status of Red Book Recommendations - percentages
(December 1992)**

Red Book System and (number of recommendations)	% Implemented/ Intent Being Met	% Part Implemented	% Issues Resolved/ Implement ation Proceeding	% Unresolved Issues	% Recommen dation no longer appropriate
1. South West (32 recommendations)	78.2	6.25	6.25	3.1	6.25
2. South Coast (39 recommendations)	89.7	8	0.0	2.6	0.0
3. East South Coast (32 recommendations)	78.2	9.4	0.0	9.4	3
4. Wheatbelt (32 recommendations)	87.5	6.25	0.0	6.25	0.0
5. Northern Sand-heaths (37 recommendations)	83.8	5.4	5.4	2.7	2.7
6C. Darling Range (260 recommendations)	43.8	12.3	13.1	27.7	3.0
6M. Perth Metro (275 recommendations)	42.5	4.0	15.6	37.5	0.4
7. Kimberley (78 recommendations)	34.6	1.3	7.7	56.4	0.0
8. Pilbara (31 recommendations)	80.7	0.0	6.5	9.7	3.2
9. Central West Coast (34 recommendations)	68	6	12	14	0.0
10. Murchison (3 recommendations)	66.7	0.0	0.0	33.3	0.0
11. Goldfields (16 recommendations)	87.5	6.25	0.0	6.25	0.0
12. Deserts /Nullarbor (30 recommendations)	70.0	13.3	0.0	13.3	3.3

** Note: Individual recommendations may refer to one or multiple areas of land/reserves, or to actions that may not call for the reservation a specific area of land.*

Under the Resolution of Conflict policy framework a co-ordinated and co-operative approach has been established by the Environmental Protection Authority and the departments of Conservation and Land Management, Minerals and Energy, and Land Administration in progressing recommendations for implementation. The level of co-operation achieved between the mining and the conservation/environment arms of Government in this area is an important advance that was not previously possible.

Now that the reserve implementation constraints associated with mining issues have been reduced, the principal challenge in System 7, the region with the lowest proportion of implemented recommendations, is to find acceptable means of addressing Aboriginal interests in traditional lands and the protection of cultural values. This issue is particularly sensitive in this region because of claims for traditional native title over a substantial area that includes a number of Red Book recommendations. The High Court decision on the Mabo case suggests that national parks do not extinguish native title because they may be considered to be consistent with continuing concurrent enjoyment of native title over the land.

The other system with a high proportion of unimplemented recommendations is System 6. The major issues which have made implementation of locality specific System 6 recommendations difficult, in the metropolitan region in particular, have been dealing with the concept of regional parks which included land of mixed ownership (public and private); achieving conservation

objectives on private lands; achieving agreement on reserve vesting and management responsibilities; and resolving issues of access to resources (eg limestone, gravel) of concern to some local authorities.

Nevertheless many of the recommendations of the System 6 Red Book have been implemented since its release in 1983, particularly through the efforts of a number of agencies including many local authorities, the departments of Planning and Urban Development, Conservation and Land Management and Land Administration and the Environmental Protection Authority, with support from many community groups.

Over the past year System 6 has received priority attention by the Environmental Protection Authority in association with key Government agencies including the departments of Planning and Urban Development, Conservation and Land Management, and Land Administration as well as the WA Municipal Association and the Conservation Council of WA. These organisations have a co-ordinated work programme to expedite implementation of the System 6 recommendations in the metropolitan region, beginning with the recommendations considered to have fewer constraints to implementation.

More recently the departments of Conservation and Land Management and Planning and Urban Development have agreed on a co-ordinated programme for the establishment of regional parks, a concept raised by the System 6 study and recommended for application over significant parts of the region. The programme has been considered by Government, and decisions made to facilitate on-going establishment of regional parks. Under the arrangement regional parks will include lands with a wide range of tenure and uses and will provide a framework within which many of the System 6 recommendations could be implemented.

The priority for System 6 will continue into 1993 and is assisted by community involvement through Ecoplan which fosters public ownership of System 6 areas. Ecoplan involves schools and community groups 'adopting' and caring for their local System 6 area and working with local authorities and Government departments which have statutory responsibility for these areas.

2. Objectives for reserve implementation over next two years

The following represent the targets that the Environmental Protection Authority would expect to achieve in the implementation of the outstanding Red Book Recommendations over the next two years in co-operation with State and local government agencies.

As any reading of this report will indicate, a large number of variables can influence the success in implementing recommendations.

Priority attention over the two year period will be given to lifting implementation in the System 6 and System 7 regions which currently have the lowest proportion of successfully implemented recommendations.

2.1 System 6

In the System 6 metropolitan region priority will be given to implementing the Government's recent decision to create a new category of land known as a regional park under the CALM Act and to formulate procedures for the allocation of funding to specific park areas. Attention will also be given to finalising reservation of areas in the Beeliar Regional Park and Leda areas, and to completing the regional park planning studies for the Darling Range and Gnangara wetlands. Encouragement will be given to local authorities and State Government agencies to prepare management plans for System 6 areas already within their control. The Environmental Protection Authority is also liaising with the Commonwealth Government to seek an effective mechanism to achieve the intent of those recommendations in Commonwealth Government owned lands.

The priority in the System 6 country region will be to finalise the proposed conservation reserves in the forest regions. The prospects are good that most proposals, apart from some recommendations covered by Special Agreement Act areas with proven resources, could be reserved. Parliamentary approval for revocation of the State forest areas will be required to permit reservation. This legal requirement has proved to be a cause of delays in the past.

2.2 System 7

Priority attention during the next two years will also be focused on the implementation of recommendations in System 7. One of the highest priorities for achieving success in this region is the development of an agreed framework for addressing Aboriginal interests in conservation reserves. While the priority for this is highest in the Kimberley, from the perspective of reserve implementation, the issue is also of importance around the State for on-going reserve management.

Progress in reserve implementation in the Kimberley is difficult to predict. However, if the challenges associated with these issues can be resolved, considerable progress could be expected that would substantially improve management of both conservation and cultural values. Early resolution of these issues could see implementation of the Red Book recommendations approach the level of implementation achieved for most other Systems within two years.

2.3 Other Systems

Implementation of recommendations in the other Systems is more advanced and will be the focus of on-going efforts to implement priority recommendations.

If an agreed approach to Aboriginal interests can be achieved, it would improve the prospects for implementation of recommendation areas in a number of other systems, notably System 12. The priority for implementation of recommendations in Systems 2 and 3, will focus on the recommendations developed by Environmental Protection Authority South Coast working groups and subsequently picked up in the CALM South Coast Region Management Plan, and reservation of proposed additions to the Fitzgerald River National Park and the Ravensthorpe Range areas.

During the next two years it is proposed to progressively implement recommendations in these systems at least to Class C reserve status, so that only a residue of very difficult recommendations involving major conflicts with other interests or requiring the opportunistic acquisition of land as it comes up for sale might remain.

3. Background

3.1 Environmental Protection Authority Red Books - origin and development

One of the first actions taken by the Environmental Protection Authority after its formation in 1971 was to appoint the Conservation Through Reserves Committee (CTRC) to review and make recommendations to the Authority on the adequacy of existing reserves and proposals for additional national parks and nature reserves in Western Australia.

The full terms of reference of the CTRC were ;

"• to review and update the 1962 recommendations of a subcommittee of the Australian Academy of Science (WA) with respect to National Parks and Nature Reserves of the State;

- *to review National Parks and other significant reserves controlled by the (then) National Parks Board of WA and the Pemberton National Parks Board, and large wildlife sanctuaries controlled by the (then) WA Wildlife Authority;*
- *to review areas recommended to the Minister for Lands by the Reserves Advisory Council; and*
- *to consider proposals for reserves submitted to it in writing by interested members of the public and organisations and by Local Authorities and State and Commonwealth Government instrumentalities."*

The CTRC divided the State into twelve regions (referred to as Systems) and reviewed reserve needs and public comments in each system. Its first report (printed in green covers and known as the the CTRC Green Book) which addressed all systems other than the region around Perth (System 6) and the Kimberley (System 7), was released for public comment in 1974. The Kimberley region was treated separately because of its remoteness and the need for additional information. The CTRC Green Book for System 7 was released for comment in 1978. A more intensive review process was used for System 6 because of the greater range and complexity of land-use interests and closer subdivision of this region. The System 6 Green Book was released for public comment in 1981.

The Environmental Protection Authority considered each of the CTRC recommendations, together with all comments and submissions and other available information before making its own recommendations to Government in a series of four reports, from 1976 to 1984. Many of the CTRC recommendations were endorsed, some were amended and others were rejected.

The Environmental Protection Authority reports became known as the 'Red Books' because of their red covers and the recommendations they contained came to be widely known as the Environmental Protection Authority 'Red Book' recommendations.

The first two Red Books, for Systems 4, 8, 9, 10, 11 and 12 and Systems 1, 2, 3 and 5, received unqualified endorsement by Government in February and October 1976 respectively. The System 7 recommendations were released in September 1981 and were accepted by Government, as a guide for the establishment of conservation reserves in the Kimberley. In March 1984, the Government accepted the general principles of the System 6 Red Book and approved of the progressive implementation of the locality specific recommendations as far as possible.

In the early years following their release major progress was made in the implementation of the Environmental Protection Authority Red Book recommendations. However, as the more readily resolvable recommendations were implemented, leaving those with significant competing interests to be addressed, and as issues such as mining in conservation reserves and an increasing awareness of Aboriginal land interests came to the fore during the 1980's the rate of progress slowed.

In the mid 1980's success was achieved in resolving mining and conservation issues preventing the reservation of a number of significant proposed reserves in the Darling Range that were within the lease area subject to the Alumina Refinery Act (1961) with Alcoa. A Reserves Review Committee comprising relevant Government agencies, industry and conservation groups was established. The committee reviewed and agreed on revised reserve purposes and boundaries within Alcoa Mineral Lease 1SA. This work formed the basis for a number of the 1987 CALM Forest Region Management Plan proposals and resulted in the establishment of the Lane-Poole and Monadnocks Reserves, and an extensive addition to Serpentine National Park.

Following the release of the 'Balancing the Scales' policy in 1988, a 'Red Book Task Force' was formed to facilitate implementation of the remaining Environmental Protection Authority recommendations within the framework established by the policy for addressing the conservation reserve/mineral resource interactions.

The Red Book Task Force, which involved all government agencies with a role in reserve implementation and ran for about two years was only partially successful. It achieved limited success with further reserve implementation, and contributed to a substantial improvement in the information base, notably on mineral resource and Aboriginal interests in proposed reserves, which has been of lasting value. The Task Force was constrained because the

Balancing the Scales policy failed to provide the broadly accepted resolution to the underlying mineral resource/conservation reserve conflicts that it was intended to.

Problems associated with the Balancing the Scales policy led to the development of the Resolution of Conflict policy. The implications of this policy in relation to the status of the Environmental Protection Authority Red Book recommendations is discussed below, and in more detail in Section 4.

3.2 Status of the Red Book recommendations

In November 1990 the Government's commitment to implementation of the Red Book recommendations was renewed with the release of the Resolution of Conflict policy. The policy contains a commitment to give effect to all outstanding Red Book recommendations in each System, and to the immediate classification of all recommendations as C Class nature reserves where such classification has previously been delayed by mining interests.

The upgrading of Class C reserves to Class A, or where appropriate to national park, is provided for through review by a Ministerial Council (comprising the Ministers for the Department of Conservation and Land Management, the Environmental Protection Authority, and the Departments of Resources Development and Minerals and Energy, and chaired by the Premier or Deputy Premier). Under the policy all proposed national parks, or extensions to national parks, are subject to a biological and mineral/petroleum resource assessment prior to presentation to Government and subsequently Parliament for final approval.

The previously established B and C Class reserves review process, co-ordinated between the Departments of Conservation and Land Management and Minerals and Energy of WA, to review and where appropriate upgrade the status of existing B and C class nature reserves to Class A, continues under the policy.

The Environmental Protection Authority is co-ordinating implementation of the Red Book recommendations through the Reserves Implementation Group, and the System 6 Co-ordinating Committee and its associated working group.

3.3 CALM region management plans and planning initiatives in the Perth metropolitan region

In some regions conservation reserve proposals have been updated since the Environmental Protection Authority Red Book recommendations were released. This process is on-going, notably via the preparation of CALM region management plans, but also through initiatives such as the Shark Bay Region Plan and the current Central Coast Planning Study, co-ordinated by the Department of Planning and Urban Development. These mechanisms have served to review and update conservation reserve proposals, to reflect current knowledge of conservation values and gaps in the reserve coverage of a region's environments, and to facilitate implementation of the intent of the Red Book recommendations in the region.

CALM has twice reviewed recommendations for conservation reserves in the Forest Regions, and updated the Red Book recommendations for the South Coast, the Kimberley and the Goldfields regions. In the Forest Regions particularly, the proposed conservation reserve system represents a major improvement over the 'forest park' options that were available when the Red Book recommendations were being prepared. The latest draft proposals for the forest regions, which update the CALM forest regional management plans, endorsed in 1987, appear in 'Management Strategies for the South-Western Forests of Western Australia-A Review (February 1992)'. For convenience the title is abbreviated in Appendix A of this report to 'CALM 1992 draft South-West Forests Strategy'.

Where these new and updated recommendations have been through a public review process and are approved by the Minister for the Environment, they are regarded as the current interpretation of the proposed reserve system. Red Book recommendations in these areas will be implemented in accordance with the equivalent current proposal. The Environmental Protection Authority

retains an active role in this process in ensuring that the intent of Red Book recommendations is met.

The revised proposals for the Kimberley region prepared by CALM (Nature Conservation Reserves in the Kimberley, 1991) have not completed a formal public review process. However, many of these recommendations are closely based on Environmental Protection Authority Red Book recommendations. Where this is the case these recommendations are regarded as the current interpretation of the Environmental Protection Authority Red Book recommendations. Implementation of new CALM recommendations in the Kimberley region, that is those not based on existing endorsed Environmental Protection Authority Red Book recommendations, are not being pursued through this process.

A list of draft and final CALM Region Management Plans and Reserve Management Plans is attached (Appendix B). Maps of the reserve proposals in the CALM region management plans are also attached (Appendices C, D, E and F).

'Metroplan', developed by the Department of Planning and Urban Development, is the Government's planning strategy for the Perth metropolitan region released in 1990. It is a statement about the direction Perth's development will take into the next century, and provides a general framework for growth and change. 'Metroplan' outlines principles and policies on a number of aspects of growth for the region which aim amongst other things to protect the environment and natural features while developing a comprehensive system of parks and conservation zones.

'Metroplan' identifies fourteen regional parks for the metropolitan area which will implement many of the System 6 recommendations for proposed regional parks together with recent initiatives such as the proposed Jandakot Botanic Park.

To support 'Metroplan' the Department of Planning and Urban Development is preparing structure plans to provide a basis for rezoning and reserving land in the Metropolitan Region Scheme.

Through the planning process System 6 recommendation areas and other areas such as Paganoni and Anstey Swamps, which have important wetlands, stands of tuarts and banksia woodlands, have been reserved.

4. Resolution of Conflict Policy

4.1 Resolution of Conflict policy commitments

The Resolution of Conflict policy is the latest and most successful endeavour to resolve the differences between between conservation and mining interests.

The issue of mining and conservation has been a source of conflict for many years. In the period since the Environmental Protection Authority Red Book recommendations were developed the public attitude against mining in national parks has hardened substantially and mining interests became a major obstacle to implementation of the outstanding Red Book recommendations.

While no policy is likely to fully meet the objectives of both mining or conservation interests, of the several policy approaches adopted to resolve this deadlock only the current Resolution of Conflict policy has found sufficient common ground to have largely removed the mineral resource issue as an objection to the implementation of conservation reserves.

The major commitments made in the policy are:

- Exploration and mining in national parks is banned, excepting specific provisions in three national parks (Karijini (Hamersley Range), Rudall River and D'Entrecasteaux) and boundary rationalization of a further two parks (Neerabup and Watheroo) to exclude tenements from the reserve;
- Mining in Class A nature reserves requires Parliamentary approval;

- Exploration and mining in Class C nature reserves requires the approval of the Minister for the Environment and the Minister for Mines;
- All outstanding Environmental Protection Authority Red Book recommendations are to be implemented;
- All outstanding Red Book recommendations will be immediately classified as Class C nature reserves, where these recommendations are held up because of mineral resource issues;
- The upgrading of Class C reserves to Class A is facilitated through review by Ministerial Council;
- All new national parks and additions to national parks will require the approval of Parliament and a prior review of biological and mineral/petroleum resources;
- Petroleum drilling in marine parks and proposed marine parks is banned; and
- Amendments to the Mining Act (and the Land Act) are to be implemented to reflect the policy position.

4.2 Evolution of the Resolution of Conflict policy

The Resolution of Conflict policy has evolved through several significant developments since its introduction in November 1990. These may be summarised as follows:

- **Conservation parks** - a new category of conservation reserve introduced into the CALM Act in 1991. Conservation parks, which have the same function as national parks, but for areas that may not have the same national significance, were initially envisaged primarily for application in the forest regions and given a security equivalent to State forest and Class A reserves. That is, any amendment to the area, purpose or vesting of the reserve would require Parliamentary approval; similarly proposals to mine in Class A conservation parks would require Parliamentary approval.

Since then, Class C conservation parks have been incorporated into the Resolution of Conflict framework, as a possible alternative to the Class C nature reserve (for application throughout the State), where the reserve is intended to serve a recreation as well as conservation function, or where there is a significant Aboriginal interest that cannot be satisfied within the strict function of a nature reserve. Class C conservation parks have the same level of security in relation to mining as Class C nature reserves, but in other respects are afforded the security of Class A reserves in that they require Parliamentary approval to amend the area, purpose or vesting of the reserve.

- **Reserves excised from State forest to be Class A** - it has been accepted that conservation reserves excised from State forest will be reserved directly as Class A reserves (either nature reserves or conservation parks), rather than as less secure Class C reserves. This approach was accepted with the introduction of conservation parks, and is a recognition of the equivalent security status of State forest and A Class reserves.
- **Marine Park Policy for WA** - this policy, which was released in May 1992, has revised and clarified the Resolution of Conflict policy as it applies to the marine environment.

The revised policy maintains the ban on petroleum drilling in marine parks and extends this ban to marine nature reserves and to mineral exploration and mining. The policy also commits Government to the establishment of a representative system of marine parks and marine nature reserves in Western Australia, and specifies a process of implementation involving biological and resource review (equivalent to that for national parks) followed by public review and Parliamentary approval requirements.

The Marine Parks and Reserves Selection Working Group, established in 1987 and co-ordinated by CALM, is reviewing areas in State waters as potential marine parks and marine nature reserves. The Working Group is expected to report in 1993.

4.3 Implications of the Resolution of Conflict policy for reservation of national parks

The increased security from mining given to national parks and marine parks under the policy has a commensurate requirement that all new national parks and additions to national parks proposals undergo a review of biological and mineral/petroleum resource values and an extended (Parliamentary) approval process before being declared.

This lengthy review process has significant implications for the resources required to review and implement these important reserves. Current resources are able to consider only a few of the highest priority proposed national parks a year. For this reason the resources are largely being devoted to establishing Red Book recommendation areas either as Class C nature reserves or conservation parks (Class A for areas excised from State forest) to ensure that they are at least included in the conservation estate, and to facilitate conservation management. The review of these reserves for upgrading to Class A or national park status, where appropriate, is currently a secondary phase for most recommended areas.

5. System 6 (metropolitan) implementation programme

5.1 System 6 co-ordinating committee

In 1992 a co-ordinating committee comprising chief executives and senior officers of various Government agencies involved in the setting aside and on-going management of System 6 areas in Perth was formed. The committee is chaired by the Environmental Protection Authority and has representatives of the departments of Planning and Urban Development, Conservation and Land Management, Land Administration and Local Government. The WA Municipal Association is also represented on this committee. It has an associated working group which includes a representative of the Conservation Council of WA.

The working group has a programme to accelerate implementation of the System 6 recommendations. The programme is focusing on the Perth metropolitan region, and has initially commenced with the System 6 recommendations considered to have the least constraints to implementation. Areas which have more difficult issues to resolve such as those involving private land, changes to the purpose and vesting of reserves, seeking the acquisition of land, or where there are competing interests will be dealt with subsequently. A significant component of the programme involves liaising and negotiating with local authorities to implement recommendations relating to the tenure, purpose and management of reserves within their jurisdiction.

The programme may identify recommendations that require major modification, or may no longer be appropriate for implementation as part of System 6. A mechanism for implementing the changes will be drawn up with consideration for facilitating public input. This may need to include mechanisms for identifying replacement areas and should give consideration to additions which have been made to Perth's conservation estate outside the System 6 recommendations through the statutory planning process. Where there is a significant increase in the conservation area to be acquired by Government the System 6 co-ordinating committee will need to bid for additional financial resources for acquisition purposes.

5.2 Ecoplan

Public involvement has been an integral part of the formulation of the Environmental Protection Authority Red Books and there are strong community expectations about the implementation of the recommendations and opportunities for on-going involvement by people and groups in the care and management of the conservation areas.

While considerable success was achieved in setting aside System 6 recommendations in some areas soon after release of the Red Book report difficulties surfaced in others. These difficulties led to community concern about the establishment of conservation estate based on the System 6 recommendations, particularly in the Perth metropolitan region.

A working group of officers of the Environmental Protection Authority and representatives of a number of Perth's conservation groups was formed to devise a strategy 'System 6 — Ecoplan' to renew community awareness of the System 6 report and its recommendations for urban conservation. The Ecoplan strategy was launched in April 1991.

Since the launch contact has been made with conservation groups, local authorities, schools and teacher associations to meet Ecoplan objectives. These objectives are:

- To develop public ownership of System 6 areas.
- To raise community awareness of System 6.
- To create or motivate existing action groups to seek/and or get involved in the implementation of System 6 recommendations.
- To have a co-ordinated framework for the implementation of System 6 recommendations.

To enable people to understand the issues of urban conservation and see how they might be involved in a meaningful way with Ecoplan, the Environmental Protection Authority runs training workshops for volunteers. These workshops involve presentations from Government departments such as Conservation and Land Management, Planning and Urban Development and the Swan River Trust, as well as local authorities, schools and community groups involved in looking after System 6 areas.

System 6 areas have greatly benefited from the Ecoplan programme with schools and community groups adopting areas such as the Swan River foreshore near Garratt Road bridge, Yellagonga Regional Park, the Ellis Brook Valley and Mary Carroll Park wetland near Gosnells, the Armadale Settlers Common and the Parkerville System 6 area.

The types of projects undertaken by community groups in System 6 areas include bush regeneration to restore and maintain the natural values of areas, using the reserves as an integral part of the school education programme, establishing environmental education facilities for use by schools and the community, and speaking with schools and local residents about the special value of these areas. They have been greatly assisted by State Government agencies, many local authorities as well as funding sources such as the Gordon Reid Foundation in successfully undertaking these programmes.

6. Implementation issues

The most common issues requiring resolution to enable the implementation of outstanding Red Book recommendations are those listed below.

6.1 Mining interests

At the time the Resolution of Conflict policy was introduced about a half of the outstanding reserve proposals were considered to be prospective or potentially prospective for minerals and petroleum. This was the most significant issue holding back implementation of reserve proposals outside the System 6 Metropolitan Region, and had been a major constraint on reservation for much of the last decade.

The Resolution of Conflict policy has succeeded in largely removing the constraint on implementation of reserve proposals in areas of known or inferred mineral and petroleum prospectivity. Moreover, the decision-making framework it provided has facilitated an enhanced degree of co-operation between the arms of Government serving and regulating the mining and petroleum industries and those with responsibilities for conservation of wildlife and protection of the environment.

The policy provides specific recognition of all areas subject to Red Book recommendations, which are treated for the purposes of the Mining Act as though they are already reserved as C Class nature reserves. Through this means the policy has removed grounds for preventing reservation of recommendations as Class C nature reserves or conservation parks on the basis of mineral and petroleum prospectivity. The policy also provides a review mechanism for C Class reserves to be considered for upgrading to more secure A Class status, or (where recommended) to national park. National parks, marine parks and marine nature reserves are protected by a ban on exploration and mining/petroleum production.

6.2 Aboriginal interests

Aboriginal interests in land are diverse, ranging from that of maintaining cultural links by general access to bushland areas, through access to traditional camping sites, or other sites of particular cultural significance and the hunting and gathering of traditional foods, to the re-establishment of living areas and management control and ownership of traditional lands. For this reason, reference in the status table to Aboriginal interests is not exhaustive, or presented in specific detail.

Access to conservation reserves by Aboriginal people for a range of cultural purposes is a regular occurrence in a number of reserves. The scope for such activities exists in all conservation reserves but is somewhat wider in national parks and conservation parks than it is within the stricter conservation function of nature reserves, where controls on camping and hunting, for instance, are more rigorous. The Department of Conservation and Land Management (CALM) and the Aboriginal Affairs Planning Authority (AAPA) are in the process of developing policies to provide an agreed framework for addressing Aboriginal interests in conservation reserves.

Aboriginal involvement in reserve management and in some cases the establishment of living areas are significant issues for the implementation of a number of recommendations. This consideration is particularly the case in System 7, and System 12, but is also relevant in other Systems.

At present the Government has recognised the legitimacy of Aboriginal interests in identified conservation reserves through acceptance of the Purnululu (Bungle Bungle) model for national park management, which provides for the establishment of living areas if appropriate, and a Park Council to facilitate Aboriginal involvement in management of the national park.

This issue is one of considerable sensitivity. While the Environmental Protection Authority and the Department of Conservation and Land Management are both of the view that conservation and Aboriginal interests in land are or can be made generally compatible and may offer mutual advantages in some situations, the issue has presented significant challenges in implementing reserve proposals. In large part this reflects the absence of a clearly defined and accepted policy framework for the resolution of these issues, necessitating action on an issue-by-issue basis which has proved to be both time consuming and of uncertain outcome. This is currently being addressed through the development of the joint CALM/AAPA policy mentioned above.

The full implications of the recent High Court decision on the Mabo case, which suggests that national parks and native title may be compatible and so could co-exist, and the similar claim before the High Court by the Ngarinyin, Worora and Wunambul people in the North-West Kimberley, are as yet unclear.

6.3 Pastoral lands

A number of Red Book recommendations relate to lands currently within pastoral leases. Generally the areas involved are of poor grazing potential and their reservation will have limited impact on the viability of the lease. A few recommendations involve either the whole lease, or an area that would affect the viability of the lease. The King Leopold Range recommendations centred on the Mt Hart Pastoral Lease was an example of one of the recommendations that would have affected the viability of the lease. In this situation the whole lease was acquired by Government for reservation, areas not required for conservation are being returned to adjoining

leases in land exchanges to achieve rationalized management boundaries for both the reserve and the adjoining pastoral lease.

All the pastoral lessees involved have been notified of the Environmental Protection Authority Red Book conservation interest in their leases, and of the area involved.

The excision of Red Book recommendation areas for conservation reserves from pastoral leases has been addressed in Governments proposed changes to pastoral land tenure legislation. This legislation has not proceeded, and reserve implementation will proceed through discussion and negotiation directly with individual lessees.

6.4 Regional parks

The System 6 Report introduced the concept of regional parks as being large areas of land with conservation, landscape and recreation value. The parks were intended to include land of mixed ownership including land in the control of different Government agencies as well as privately owned freehold land.

The transformation of regional parks from concept to reality has been difficult, primarily because of the range of land tenure involved and funding requirements for on-going management of the parks. The Department of Planning and Urban Development has taken the initiative on a number of the recommendations for individual regional parks. To this end, final reports have been released to establish the Canning River, Beeliar and Yellagonga Regional Parks.

However, initiatives to establish some of the early regional parks highlighted a number of general issues which needed to be resolved to enable the establishment of a co-ordinated park system throughout Perth.

In October 1989 the Government decided that the responsibility for regional parks management be established within the Department of Conservation and Land Management and that the responsibility for overall planning acquisition of lands for region open space be retained by the Department of Planning and Urban Development. Resource assessment will form part of the planning process co-ordinated by the Department of Planning and Urban Development. A task force was also appointed to report back on the complex matters associated with the establishment and management of regional parks.

In September 1992 the Government considered the Task Force report which was prepared by the departments of Conservation and Land Management and Planning and Urban Development. The Government approved amendments to the CALM Act to provide for a category of land to be known as a regional park to be managed by the Department of Conservation and Land Management. An annual amount of \$1.45 million has been allocated to that department for development and management of regional parks with the allocation beginning in the 1993-94 financial year.

The departments of Planning and Urban Development and Conservation and Land Management will initiate the necessary action to implement these recent decisions on regional parks in the near future. These decisions will greatly facilitate further progress in establishing regional parks in the metropolitan area and contribute to the considerable resources necessary to ensure necessary long-term management.

6.5 Conservation on private lands in the metropolitan region

The System 6 report included areas of privately owned freehold land and made a general recommendation that there should be an investigation into legislative means of achieving, through public planning procedures, the protection of the conservation and public amenity values of designated privately owned areas without necessitating public acquisition of the land affected. In the absence of these general planning mechanisms the report's recommendations for specific areas of privately owned freehold land have been some of the most difficult to implement.

The CALM Act (Section 16) enables the Department of Conservation and Land Management to enter into agreements with private land owners for the management of the land by the Department for conservation purposes. This has potential relevance to System 6 areas in private ownership but to date no agreements have been reached. The Water Authority and CALM have agreed to pursue a Section 16 agreement to allow CALM to manage the Water Authority freehold enclave in the Serpentine National Park.

The Department of Planning and Urban Development is now investigating the possibility of introducing a rural landscape protection and conservation zone into the Metropolitan Region Scheme. The purpose of the landscape zone would be to protect and enhance landscape and scenic value, important natural features and other environmental qualities; while the conservation zone would aim to protect areas of major significance in terms of natural vegetation or wildlife habitat.

The zones would apply to land of landscape and natural significance but where public access is not required. These initiatives are relevant to some of the System 6 recommendations affecting private land in rural-zoned areas.

6.6 Commonwealth lands

The Environmental Protection Authority Red Books refer to a number of areas owned by the Commonwealth, particularly in the System 6 region. The recommendations for these areas are for the Commonwealth to retain as much uncleared land as possible.

The WA Government does not have legal jurisdiction over any Commonwealth-owned lands including those affected by Red Book recommendations. Development proposals on Commonwealth-owned land may be subject to environmental impact assessment through Commonwealth procedures, with the Environmental Protection Authority advising on the impacts of the proposal through the State Minister for the Environment.

In an endeavour to meet the objectives of the Red Book recommendations the Environmental Protection Authority has approached the relevant Commonwealth agencies through the Department of Arts, Sport, Environment and Territories to seek a commitment to the System recommendations. Commonwealth-owned lands subject to Red Book recommendations are in the control of either the Department of Defence or the Federal Airports Corporation.

Commonwealth agencies have generally indicated, in principle, support for the recommendations but advise that implementation of the recommendations needs to be considered in the context of the primary purpose for which the lands are within their control.

The Department of Defence has a commitment to ecologically sustainable development and landcare in the use and management of lands within its control. It recognises the conservation value of many of its lands and has a programme to prepare land management plans for each of its properties. The Federal Airports Corporation is currently considering options for use of Perth and Jandakot airports and the Environmental Protection Authority has had preliminary discussions with the Corporation and Commonwealth environmental agencies outlining System 6 and other environmental issues relevant to these areas.

6.7 Local authority interests

Many recommendations, particularly within System 6, are proposed to be vested in and managed by local authorities. Others are proposed to have their vesting and purpose amended, for example by the reserve being taken out of the control of the local authority and placed with another agency such as the Department of Conservation and Land Management.

Local authorities have made an important but variable contribution to achieving the objectives of Red Book recommendations in many localities. In some instances local authority issues have impeded implementation of the recommendations. This reluctance may be because the shire does not wish to take on vesting and management responsibilities due to associated on-going financial implications, or because some of these areas are a regional resource. In other instances the local authority may not wish for an area to be set aside for conservation purposes because of

its value for other purposes or the road making materials it contains such as limestone and gravel. The Environmental Protection Authority continues to have discussions with local authorities about these matters where they have previously impeded implementation of the System 6 recommendations with progress being made in some areas.

Appendix A

Status of Implementation of Environmental Protection Authority Red Book Recommendations

Appendix A

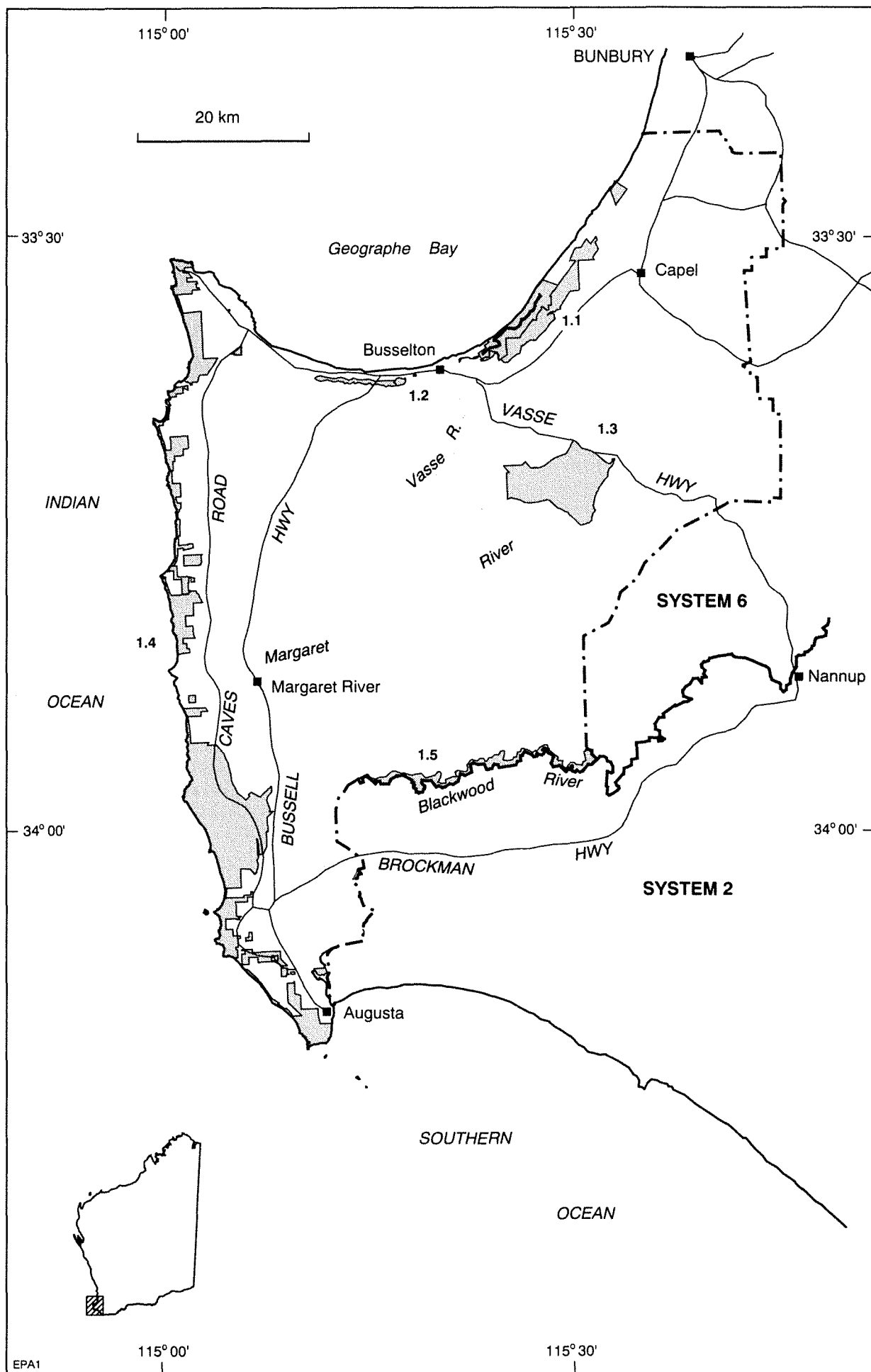
The following notes are intended to assist in the interpretation of the Table:

- The table lists each Red Book recommendation and part recommendation by System number. Lengthy recommendations have been abbreviated in order to save space.
- Reference in the recommendations to specific agencies have been updated to refer to the current equivalent agency where this has changed since the recommendations were written.

Thus:

- National Parks Board, National Parks Authority, and the WA Wildlife Authority, become - the National Parks and Nature Conservation Authority (NPNCA);
 - Department of Fisheries and Wildlife and the Forests Department become the Department of Conservation and Land management (CALM);
 - The Conservator of Forests becomes Executive Director of CALM, or the Lands and Forests Commission;
 - The Public Works Department , becomes the Water Authority;
 - Department of Mines becomes Department of Minerals and Energy of WA (DOMEWA);
 - Department of Land and Surveys , becomes the Department of Land Administration (DOLA);
 - The Department of Conservation and Environment becomes the Environmental Protection Authority;
 - The Metropolitan Region Planning Authority becomes the Department of Planning and Urban Development.(DPUD).
- The implementation status of each recommendation in the table is classified into one of five groupings as follows:
 - **Reserved/Implemented** - meaning that action has been taken that has reserved the area referred to in the recommendation for conservation, or where the recommendation calls for some specific action this action has been completed such the recommendation is implemented;
 - **Intent Being Met** - refers to those recommendations which require an on-going action and indicates that the necessary action is being taken;
 - **Partially Implemented** - refers to the situation where a recommendation may refer to reservation of several areas, or require several actions, and only some of those areas are reserved, or actions are complete;
 - **Issues Resolved/Implementation Progressing** - 'Issues Resolved' refers to recommendations, or part recommendations where the substantive issues have been resolved such that they are cleared ready for implementation. They may be about to be referred to DOLA for reservation, or awaiting resolution of another part recommendation to enable them to be implemented. 'Implementation Progressing' refers to those recommendations that have been referred to DOLA and are in the process of being reserved, awaiting Reserves Bill action, or Parliamentary approval for revocation from State forest; or in the case of proposed regional parks, management plans, conservation on private land, or reservation under the Metropolitan Region Scheme are actively in the process of being prepared through a departmental or local authority study.

- **Unresolved Issues** - Those recommendations where there are still one or more substantive issues to be resolved before the recommendation can proceed, and;
- **No Longer Appropriate** - Those relatively few situations where the intent of the recommendation is judged to be no longer appropriate. Other action may have been taken that precludes the recommendation from being implemented, or the area may no longer be of conservation significance.



EPA1

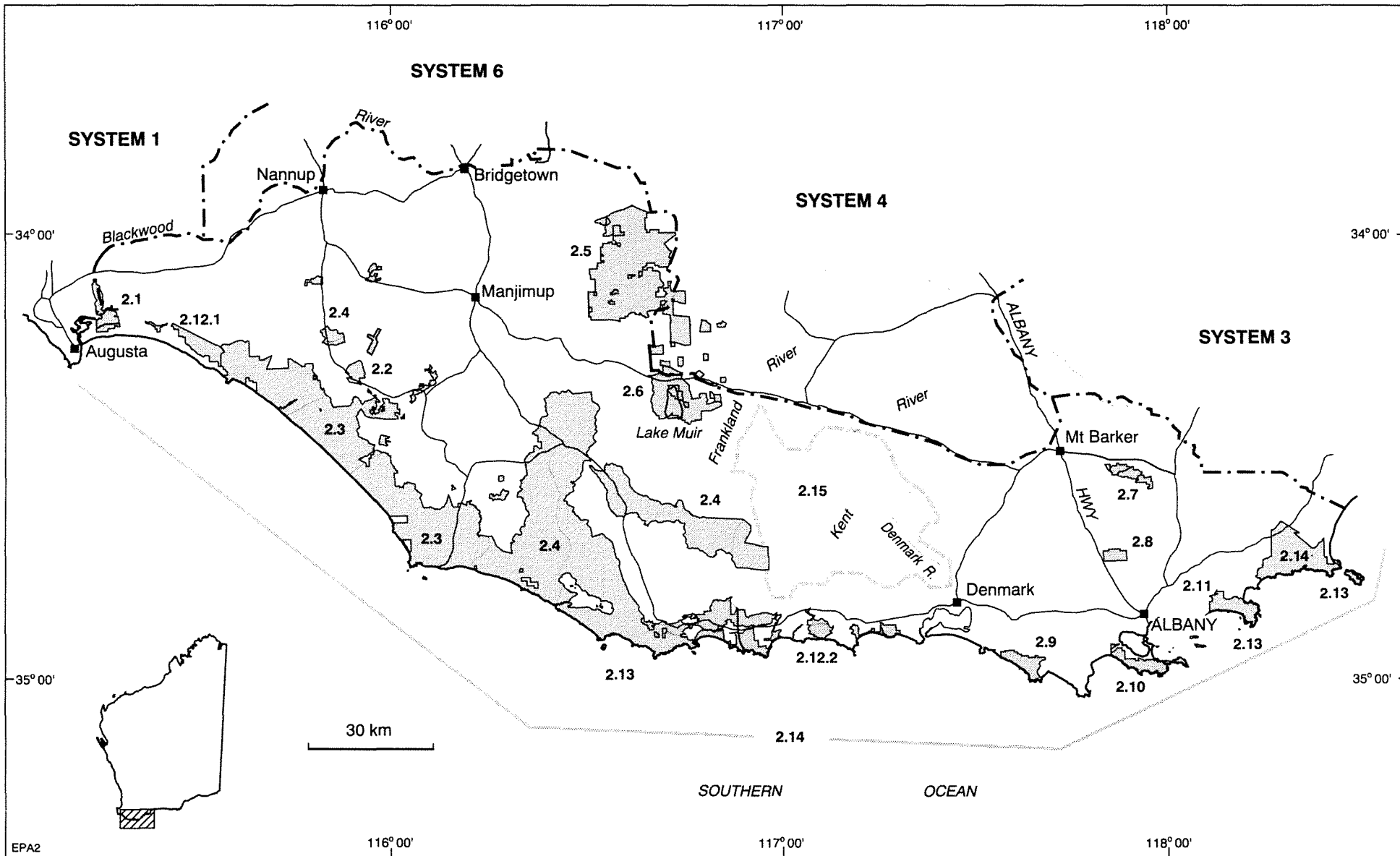
SYSTEM 1 : SOUTH WEST

RECOMMENDATION NUMBER	IMPLEMENTATION STATUS	COMMENTS
SYSTEM 1 -The South West		
1.1 Ludlow Wonnerup Area		
1.1.1 General		
1.1.1.1 Subject to voluntary involvement of local landholders, the Ludlow-Wonnerup area shown in Figure 1.3, System 1 Red Book to be managed for three purposes, as follows: 1. Preserve scenic recreation-tourist values. 2. Improve wetland habitat. 3. Conserve Tuart forest	Intent Being Met	Implemented by voluntary and unofficial agreement at the time the recommendation made. Considerable work in recent years by CALM, EPA and the local Land Conservation District Committee. Local rural planning strategy and a CALM wetland conservation strategy currently being developed should reinforce protection of the wetlands.
1.1.1.2 Community Recreation Council to investigate walk trails in Leeuwin-Naturaliste Ridge.	Intent Being Met	Walking trails proposed in CALM's Leeuwin-Naturaliste National Park Management Plan are being progressively implemented.
1.1.1.3 The Department of Lands and Surveys to ensure that the Busselton-Augusta tourist-style map remains updated to reflect the existing public access roads, and these roads to be adequately sign-posted	Intent Being Met	
1.1.2 Ludlow Tuart Forest		
1.1.2.1 State Forest (shown in Figure 1.3, System 1 Red Book) to be managed under new working plan, priority being given to recreation and conservation of the Tuart forest.	Implemented	Now Tuart Forest National Park
1.1.2.2 Phase out pine plantations and replace with Tuart	Intent Being Met	Pine plantations are predominantly in State forest. When Harvested the area will be rehabilitated to Tuart and added to the national park.
1.1.2.3 Minister for Mines consider excluding mining.	Implemented	Govt. Resolution of Conflict policy (Nov 1990) excludes mining from the national park
1.1.2.4. Main Roads Dept to preserve roadside character.	Intent Being Met	
1.1.2.5 Minnipup forest block to be included in Ludlow State Forest.	Implemented	Area is proposed to be included in the national park. Shire of Busselton concerns re-fire management being addressed.
1.1.3 Vasse and Wonnerup Estuaries		
1.1.3.1 CALM to attempt to obtain voluntary agreement with owners of land and water regarding management of wetlands extending to the high water mark of the Vasse and Wonnerup Estuaries.	Implementation progressing	Local rural planning strategy being developed to meet this intent. The area is listed as a Ramsar Wetland of International Importance.
1.1.3.2 CALM to provide technical advice to landowners and consultants advice to EPA.	Intent Being Met	Extensive involvement with local Land Conservation District Committee.
1.1.3.3 Compensation to landowners for lost production.	No Longer Appropriate	
1.1.3.4 No mining without referral to EPA.	Intent Being Met	EPA/DOMEWA referral arrangements apply.

RECOMMENDATION NUMBER	IMPLEMENTATION STATUS	COMMENTS
1.1.4 Geographe Bay Coast		
1.1.4.1 Shire of Busselton to avoid intensification of use of Reserves A385, A5217 and C22952, and that reserves be maintained in present character.	Intent Being Met	
1.1.4.2 Reserve C31188 to be vested in NPNCA and be declared "A" class for Conservation of Flora and Fauna and be vested in NPNCA.	Implemented	Class A nature reserve
1.2 The Broadwater		
1.2.1 CALM to approach landowners with regard voluntary agreement for management of wetlands occurring in the Broadwater water body shown in Figure 1.3, System 1 Red Book.	Implementation progressing	Wetland conservation strategy being developed. A nature reserve has been established over much of the wetland.
1.2.2 CALM to provide technical advice to landowners, and consultants advice to EPA.	Intent Being Met	
1.2.3 Compensation to landowners for loss of productivity.	No Longer Appropriate	
1.3 Whicher Range		
1.3.1 The Whicher and part of the Bovell forest blocks in State Forest number 33 to be Forest Park (no mining implied).	Unresolved Issues	CALM's Regional Management Plan recommends nature reserve. DOMEWA largely cleared of mineral interests, March 1990. Boundary clarification required re Beenup Rd - MRD.
1.3.2 Biological survey of rare and new species by museum.	Intent Being Met	Initial survey undertaken. Further recent survey for Beenup Mineral Sands Rd.
1.4 Leeuwin-Naturaliste Ridge		
1.4.1 Reserves A15633, A20455, A8768, A8427, A10922, A1257, A8428, A10922, A12507, A8428, A23286, A20849, A7406, A22673, A8430, A8694, A8432, A8433, A13404, A8439, A35035, A8434, A8435, A20548, A35036, A30826, A21451, A8438, A14799, A13984 and A32376 to be amalgamated into Class "A" reserve for national park.	Part Implemented	DOMEWA has agreed to inclusion of all reserves in national park Amalgamation into one reserve planned for inclusion into the 1993 Reserves Bill. List of reserves involved amended by EPA Working Group and subsequently by CALM Management Plan for Leeuwin-Naturaliste National Park (See Management Plan). Implementation is occurring progressively. Local Authorities being consulted
1.4.2 Reserve C7406 to be declared class "A" reserve for national park and Water as purpose, and reserve to be vested in NPNCA.	Implemented	Class A national park
1.4.3 Discussions between vestees of other reserves shown in Figures 1.9 to 1.12, System 1 Red Book with view to inclusion of reserves to national park .	Part Implemented	Some reserves included in the national park , others considered not appropriate. Implementation is occurring as per proposals in CALM Leeuwin-Naturaliste National Park Management Plan

RECOMMENDATION NUMBER	IMPLEMENTATION STATUS	COMMENTS
1.4.4 All vacant Crown land shown in Figures 1.9 to 1.12, System 1 Red Book to be declared "A" class reserve for national park and be vested in NPNCA.	Implemented	Class A national park
1.4.5 Minister for Lands to consult EPA with regard applications for alienation of vacant Crown land on other parts of Leeuwin-Naturaliste Ridge.	Intent Being Met	Referral procedures re Red Book recommendation areas apply.
1.4.6 CALM to manage Boranup Forest Block as 'Forest Park' with priority given to maintenance of Karri forest.	Reserved	Boranup forest reserved as addition to Leeuwin-Naturaliste National Park, March 1992.
1.4.7 Liaison between caving groups, CALM, the Museum and W.A. Tourism Commission with regard cave management.	Implemented	Reserved as national park 3/92 Cave management group established to co-ordinate management of caves in the region. Cave permit system to manage visits and visitor safety is in operation.
1.4.8 CALM in liaison with a local advisory committee involving the Shires of Busselton, Augusta-Margaret River and Dept of Agriculture with regard preparation of management plan for the national park , plan then to be submitted to EPA.	Implemented	Leeuwin — Naturaliste National Park management plan released in 1989.
1.4.9 DOLA to purchase selected freehold land to be included in national park .	Intent Being Met	Acquisition by CALM of further private property when available appropriate and feasible.
1.5 Donnybrook Sunklands		
1.5.1 Blackwood River between Nannup and Augusta including the islands and foreshore, to be retained in its present undisturbed state. Water Supply proposals to be referred to EPA.	Intent Being Met	
1.5.2 Milyeannup block to be Forest Park for "benchmark" scientific reference area.	Intent Being Met	CALM's 1992 Draft South-West Forests Strategy recommends nature reserve.
1.5.3 Executive Director of CALM to investigate if Layman block suitable as "benchmark" scientific area.	Implemented	Investigated and rejected by CALM. The area is infected by Phytophthora cinnamomi, not suitable as 'benchmark' scientific area
1.5.4 CALM's recommendations for "forest parks" for Recreation and Conservation in the Rapids, Cambrai Oasis and Chester blocks be implemented.	Intent Being Met	CALM's 1992 Draft South-West Forests Strategy recommends the Rapids and Chester blocks to be conservation park and nature reserve respectively.

SYSTEM 2 : SOUTH COAST



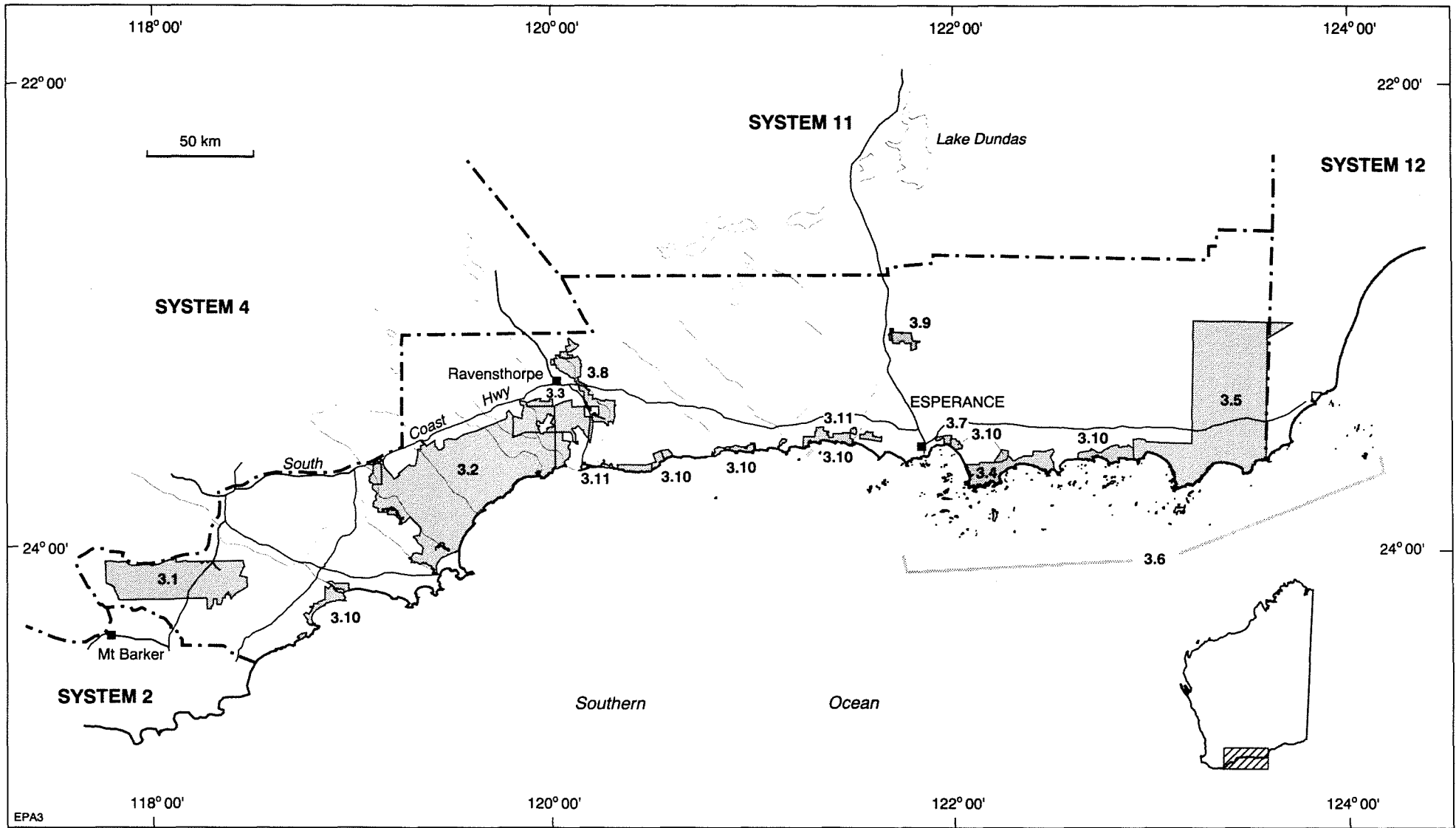
RECOMMENDATION NUMBER	IMPLEMENTATION STATUS	COMMENTS
System 2. - The South Coast		
2.1 Scott National Park		
Endorsement of present status, purpose and vesting of Reserve A25373.	Implemented	
2.1.1. If and when Reserve C25856 is no longer required for mining, it should be cancelled and added to Reserve A25373.	Reserved	Reserve now included in Scott River National Park
2.1.2 If decision is made not to mine Reserve 18644, it be cancelled and its area added to Reserve A25373.	Unresolved Issues	Local Authority interests.
2.2 Pemberton National Park		
2.2.1 Transfer of management of Beedelup, Warren National Parks and other reserves administered by Pemberton National Parks board to NPNCA. Retain local involvement.	Implemented	Three separate national parks created, Pemberton, Warren and Beedalup.
2.3 Proposed South Coast National Park (D'Entrecasteaux National Park)		
2.3.1 A new Class "A" national park vested in NPNCA, with Water included in the purpose and power to lease, to be created between Scott River and Nornalup.	Reserved	The D'Entrecasteaux National Park on boundaries as amended in the CALM Southern Forest Region Management Plan 1987, has been created in the Reserves Act 1992. Existing national park reserves, other reserves, VCL, and acquired freehold and pastoral leases have been consolidated into one reserve (A36996) with the purpose of national park and Water. Area is 114 567ha.
2.3.2 Proposed national park to extend to low water mark.	Implemented	Reserve extends to Low Water Mark
2.3.3 External boundaries to be as shown in CALM's Southern Forest Region Management Plan 1978.	Implemented	
2.3.4 DOLA to purchase land within boundaries of proposed national park .	Part Implemented	Seven freehold blocks and four pastoral leases have been acquired and included in the consolidated national park. Remaining land will be acquired when available and feasible.
2.3.5 Annual leases and access for established fishermen's cottages at Donnelly River and Broke Inlet.	Intent Being Met	Lease Agreements for term of Management Plan option to continue for next plan period, then return to Crown.
2.3.6 CALM to confer with holders of grazing leases regarding management consistent with conservation of the resource.	Intent Being Met	Intent being met in Shannon and D'Entrecasteaux National Park Management Plan.
2.3.7 Fisheries Act to be employed to protect Broke and Walpole-Nornalup Inlets, pending new legislation.	Intent Being Met	CALM Act now allows for Marine Parks. Marine Park proposed for the inlets. Declaration of a marine park for the inlets to be considered by the Marine Parks and Reserves Selection Working Group.

RECOMMENDATION NUMBER	IMPLEMENTATION STATUS	COMMENTS
2.3.8 That part of Reserve A17495 not vested in Shire of Manjimup to be vested in NPNCA and added to South Coast National Park, Reserve C19787 be vested in Shire of Manjimup.	Reserved	
2.3.9 All other reserves and vacant Crown land, and portion of the Walpole-Nornalup National Park to be included in the D'Entrecasteaux National Park as shown in the CALM 1987 Southern Forest Region Plan.	Reserved	Consolidated D'Entrecasteaux National Park
2.4 Shannon River Drainage Basin and Reservation of Karri		
2.4.1 The Dickson, Iffley, One Tree Bridge, Brockman, Dombarkup, Lindsay, Johnson-O'Donnell, Soho, Beavis, Strickland, Giblett, Hawk-Treen, Boorara, Curtin, Wattle, Lower Shannon, Mitchell, Crossong and Muirillup Rock forest blocks, Road and Stream Reserves to be reserved and managed as forest parks (with priority being given to preservation of water resource in Stream Reserves). This recommendation amended by the CALM 1987 Southern Forest Region Management Plan.	Reserved	Most forest blocks have already been incorporated into the Shannon and Mt Frankland National Parks. Shannon National Park. Park Management Plan completed 1987.
2.5 Tone-Perup River Area		
2.5.1 Area shown in Figure 2.9, System 2 Red Book to be forest park and managed as a reserve for flora and fauna.	Implemented	CALM's 1992 Draft South-West Forests Strategy recommends nature reserve.
2.5.2 Area shown in Figure 2.9, System 2 Red Book to be made "A" Class reserve for Flora and Fauna, vested in NPNCA if relinquished by Forests Dept.	Intent Being Met	Reservation progressing, State forest revocation proposed in 1993 prior to gazettal of the nature reserve.
2.6 Lake Muir		
2.6.1 Following reserves to become "A"Class: C26677 C26678 C26679 C26680 C26681 C26682	Implemented	All now Class A nature reserves
2.6.2 Yarnup Swamp (Reserve C29601)) to become Class "A" for Conservation of Flora and Fauna and reserve be vested in NPNCA.	Reserved	Class A nature reserve
2.6.3 Galamup Swamp (Reserve C6549) and Bokarup Swamp (Reserve C14739) to become Class "A" for Conservation of Flora and Fauna and reserves be vested in NPNCA.	Reserved	Class A nature reserves

RECOMMENDATION NUMBER	IMPLEMENTATION STATUS	COMMENTS
2.6.4 Temporary Reserve (Nelson Location 12694) and vacant Crown land south-east of Neeranup and Coorinup Swamps (Nelson Locations 12566, 12567 and 12568) be added to Reserve 31880.	Reserved	Class C nature reserve
2.6.5 Water Authority and Director of Geological Survey to discuss requirements for further hydrological studies on effects of agriculture and mining.	Implemented	
2.6.6 Minister for Mines to review peat cutting regarding conditions agreed to by EPA on 20/7/73.	Implemented	New mining proposal rejected following assessment in 1990, (EPA Bulletin 440)
2.6.7 Minister for Agriculture to delay further drainage until hydrology and wetlands better understood.	Intent Being Met	Drainage proposals being considered at the time did not proceed.
2.6.8 Water Authority to investigate need for Water in purpose of vesting	Implemented	Water added to the purpose of some reserves.
2.7 Porongorup National Park		
2.7.1 Status , purpose and vesting of Reserve A18987 is endorsed.	Implemented	Management Plan in Preparation
2.8 Millbrook Reserve		
2.8.1 Purpose of Millbrook Reserve (Reserve C18739) be amended to Conservation of Flora and Fauna and reserve be vested in NPNCA.	Reserved	Now Class A nature reserve
2.9 West Cape Howe.		
2.9.1 Vesting of the Cape Howe area to remain with Shire of Albany. Shire to retain scenic values and flora and fauna.if any increase in accessibility is required.	Implemented	Now included in West Cape Howe National Park, vested in the NPNCA.
2.10 Torndirrup National Park		
2.10.1 Reserve A25295 for Recreation, be vested in Shire of Albany.	Implemented	
2.10.2 A portion of Reserve A25295 be excised and added to Reserve A30360.	Implemented	
2.11 Two Peoples Bay Wildlife Sanctuary.		
2.11.1 The status, purpose and vesting of Reserve A27956 is endorsed.	Implemented	Two Peoples Bay nature reserve
2.12 Wetlands		
2.12.1 Reserve C30626 and vacant Crown land shown in Figure 2.1, System 2 Red Book, to become "A" Class for Conservation of Flora and Fauna and reserve vested in NPNCA.	Reserved	Class C nature reserve. Prospective for heavy mineral sands
2.12.2 An "A" Class reserve for Conservation of Flora and Fauna vested in NPNCA to be declared at Owingup Swamp. Reserve boundaries to be determined by EPA in consultation with CALM and DOLA, and to include open waters and part of surrounding and adjoining swamps.	Reserved	Owingup Swamp nature reserve

RECOMMENDATION NUMBER	IMPLEMENTATION STATUS	COMMENTS
2.12.3 Water Authority to refer drainage proposals to EPA.	Implemented	
2.12.4 EPA to refer all conservation proposals to Water Authority.	Implemented	
2.12.5 CALM to advise EPA regarding recommendations on Wetland complex 11 (area shown in Figures 2.0 and 2.1, System 2 Red Book).	Intent Being Met	Recommendations occur in CALM's South Coast Region Plan, which is being progressively implemented.
2.13 Islands		
2.13.1 All islands occurring in areas shown in Figures 2.0 to 2.7, System 2 Red Book to declared "B" Class reserves for Flora and Fauna, with boundaries extending to low water mark.	Part Implemented	Most islands reserved as nature reserves. Islands not yet reserved include Stanley, Richards and Cheyne. Class A classification being sought.
2.14 South Coast		
2.14.1 EPA to set up Working Groups to recommend on the future control and management of Crown lands on the South Coast including the listed areas	Part Implemented	Investigated by Working Groups. Recommendations, endorsed by Cabinet and included in CALM's South Coast Region Plan. Implementation is progressing
2.15 Kent and Denmark River Catchments		
2.15.1 Consideration be given to the establishment of State Forest in the Kent and Denmark catchment reserves	Intent Being Met	Large portion of the Denmark River Catchment reserve is State Forest. CALM's Draft South-West Forests Strategy 1992 proposes a large national park in the Denmark and part of the Kent catchments, and State Forest in the remainder of the forested Kent River catchment. Water Authority wishes to secure future dam sites as water reserves. Discussions continuing between CALM and Water Authority.
2.15.2 Management to be compatible with protection of water resource	Intent Being Met	CALM Act requires this.

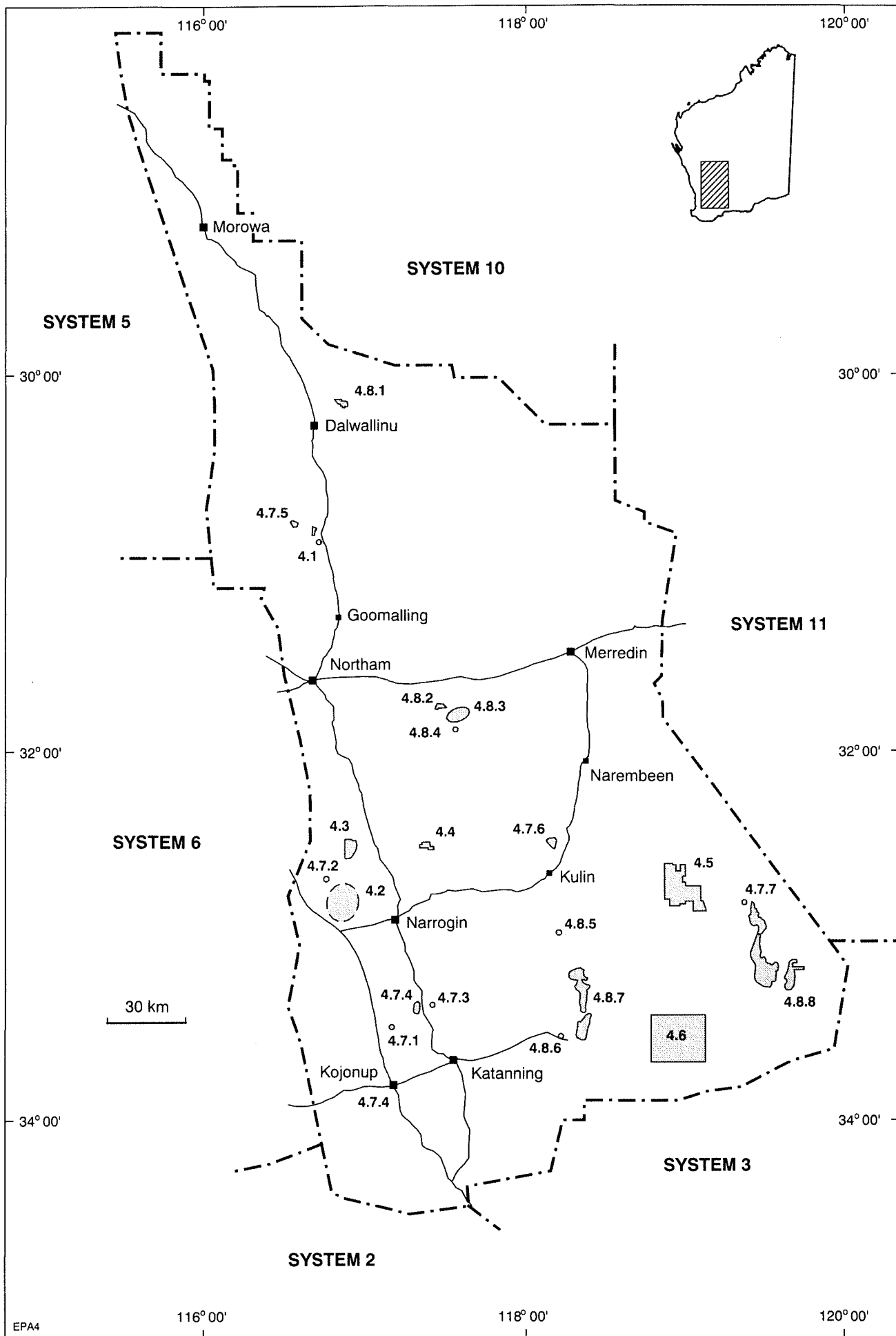
SYSTEM 3 : EASTERN SOUTH COAST



RECOMMENDATION NUMBER	IMPLEMENTATION STATUS	COMMENTS
System 3. Eastern South Coast		
3.1 Stirling Range National Park		
3.1.1 Status, purpose and vesting of Reserve A14792 is endorsed.	Implemented	
3.2 Fitzgerald River National Park		
EPA supports CTRC recommendation on addition of vacant Crown land in principle, and awaits survey of actual boundaries.	Part Implemented	Most of vacant Crown land the subject of this recommendation has been added to the national park . Areas on the western boundary have mineral potential. CALM's South Coast Region Plan updates the recommendations
3.2.1 Road Reserve 6284 to retain its status.	Implemented	
3.2.2 Reserve C26302 be vested in Shire of Ravensthorpe.	Implemented	
3.2.3 Eastern boundary of Culham Inlet to be declared "A" Class reserve, and reserve be vested in Shire of Ravensthorpe with power to lease.	Implemented	
3.2.4 Red Islet extending to low water mark be added to Reserve A31738	Reserved	
3.3 Cocarnup Reserve		
3.3.1 Reserve C30795 (Timber) retain its current vesting but management to include conservation of flora and fauna as well as timber production	Intent Being Met	CALM South Coast Region Plan now proposes that the portion of this reserve south of Cocarnup Road become nature reserve, remainder State forest
3.3.2 CALM to prepare management plan in consultation with Shire of Ravensthorpe, Herbarium and Water Authority.	Implemented	CALM South Coast Region Plan supersedes the previous management plan, prepared by the Forests Department.
3.4 Cape Le Grand National Park		
3.4.1 Reserve A22795 to be extended to low water mark and vesting be amended to provide NPNCA power to lease.	Reserved	
3.4.2 DOLA to purchase private property (Esperance Locations 340, 368, 371 and 385) and land be declared "A" Class reserve vested in NPNCA, should the land become available.	Reserved	Added to national park
3.4.3 Road Reserve 12710 within national park should be retained as public road, with no national park tolls imposed.	Implemented	
3.4.4 Subject to 3.4.5-below, Reserve C28170 to remain "C" Class unless EPA decision to upgrade reserve to "A" Class as a result of biological survey to be carried out by Herbarium and CALM.	No Longer Appropriate	South Coast working Group and CALM's South Coast Region Plan recommends only part of the area to be added to Cape Le Grand National Park.
3.4.5 Road Reserve to be created in Reserve C28170 following an alignment suggested by Shire of Esperance to provide access to Locations 189, 401 and 475.	Intent Being Met	

RECOMMENDATION NUMBER	IMPLEMENTATION STATUS	COMMENTS
3.5 Cape Arid National Park		
Status, purpose and vesting of Reserve A24047 is endorsed.	Implemented	
3.5.1 Reserve A24047 be extended to low water mark and vesting be amended to provide NPNCA with power to lease	Reserved	
3.5.2 Reserves 14234 (Water) and 519 (Public Purposes) be included in the national park .	Reserved	
3.5.3 Purpose of Reserve C518 to become Camping and Recreation, and reserve be vested in Shire of Esperance.	Implemented	
3.5.4 DOLA be requested to attempt to purchase Neridup locations 8,9 and 10 for inclusion in the national park , should they come on the market. Advice of the Esperance Bay historical Society should be sought regarding the historical importance of the locations.	Implemented	Neridup locations 8 and 10 have been purchased and included in the national Park. Neridup location 9 is not available for purchase.
3.5.5 National park to include vacant Crown land (Pine Hill) shown in Figure 3.14 of System 3 Red Book.	Reserved	
3.5.6 Area to east of boundary between Systems 3 and 12 shown in figure 3.14 be added to Nuytsland Wildlife Sanctuary.	Reserved	Class C nature reserve
3.6 Recherche Archipelago		
3.6.1 The boundary of Reserve A22796 be extended to low water mark.	Reserved	Class A nature reserve
3.6.2 Red Island to be included in Reserve A22796	Reserved	Class A nature reserve
3.7 Esperance Lakes Reserve		
3.7.1 Purpose of Reserve A15231 to be Conservation of Flora and Fauna, and reserve vested in NPNCA.	Reserved	Class A nature reserve. Purpose also includes recreation.
3.7.2 Reserve C32257 to be Class "A".	Implemented	Class A nature reserve
3.8 Ravensthorpe Range		
3.8.1 Area shown in Figure 3.19 be Class "C" for Conservation of Flora and Fauna, and Water and reserve be vested in NPNCA.	Unresolved Issues	Mining interests. CALM's South Coast Region Management Plan refers. Discussions between DOMEWA and CALM have resolved these issues DOMEWA accept combination of A and Class C nature reserve. Shire opposes nature reserve. Discussions with the Shire are continuing.
3.8.2 Reserves C17880, C17384, C31128 and part of C16119 be included in proposed reserve.	Unresolved Issues	CALM's South Coast Region Management Plan refers.
3.9 Truslove Area		
3.9.1 CALM and Herbarium to examine and make recommendations to secure populations of <i>Eucalyptus forrestiana</i> in Reserve C27985.	Intent Being Met	Reserve C 27985 is a nature reserve vested in the NPNCA.

RECOMMENDATION NUMBER	IMPLEMENTATION STATUS	COMMENTS
3.10 The South Coast		
EPA to set up working Group to recommend control and management of listed areas.	Part Implemented	Working Group Report Cabinet endorsed, implementation progressing. Covered by CALM's South Coast Region Plan
3.11 Wetlands		
3.11.1 Lake Gore to be "A" Class reserve for Conservation of Flora and Fauna, and reserve vested in NPNCA.	Reserved	Nature reserve
3.11.2 Lake Mortinjinup to be declared "A" Class reserve for Conservation of Flora and Fauna, and Water and reserve be vested in NPNCA. Area to include the lake and adjoining land up to 100 metres from shore (excepting private property).	Reserved	
3.11.3 Lakes Carbul, Kubitch, Gidong and area 50 metres above shoreline to be acquired with consent of owners from Conditional Purchase Lease 347/11179 and declared Class "A" for Conservation of Flora and Fauna and Water and reserve be vested in NPNCA.	Unresolved Issues	Consent not obtained from the owners.
3.11.4 Jerdacuttup Lakes and vacant Crown land between the eastern boundary of Oldfield Location 335 and the western boundary of Reserve 7580 be declared Class "A" for Conservation of Flora and Fauna and reserve vested in NPNCA.	Reserved	

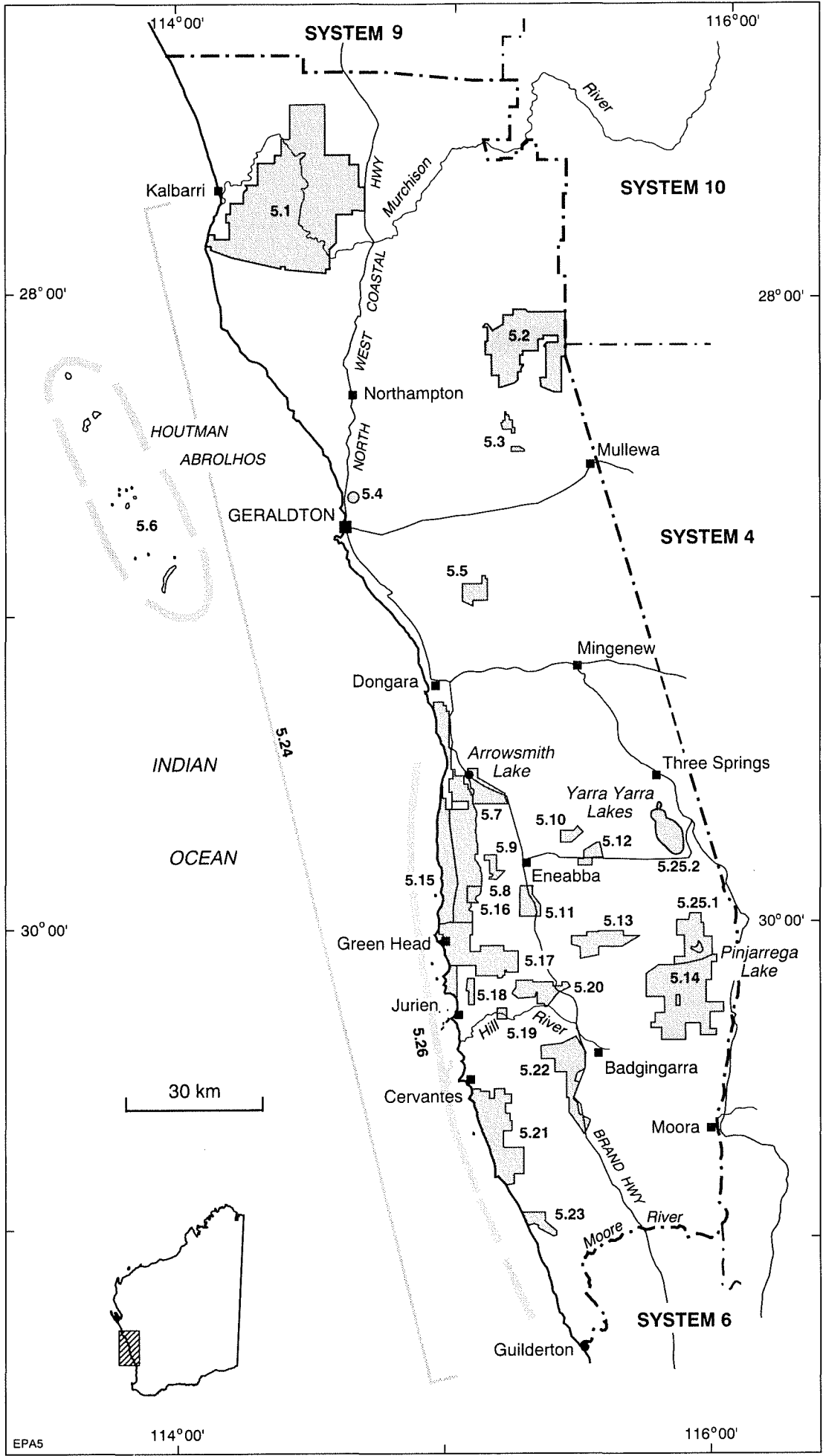


SYSTEM 4 : WHEATBELT

RECOMMENDATION NUMBER	IMPLEMENTATION STATUS	COMMENTS
System 4. Wheatbelt		
4.1 Wongan Hills		
4.1.1 The temporary reserve for minerals and Reserve 25808 be declared Class "A" reserve for Conservation of Flora and Fauna, and reserve be vested in NPNCA.	Reserved	Class A nature reserve
4.1.2 Landowners commended on conservation efforts, however, if conservation ceases, steps to be taken to retain conservation values.	Intent Being Met	Review situation. Potential application of Remnant Vegetation Protection Scheme
4.1.3 The Department of Agriculture be requested to release portions of Reserve 18762 still in their natural state for addition to Reserve A25808.	Intent Being Met	Department of Agriculture has been approached to release the land, and is considering the request.
4.2 Dryandra Forest		
4.2.1 State Forests 51 and 53 to remain dedicated to that purpose.	Implemented	Recommendations are being reviewed in the preparation of the Draft Dryandra Woodland Management Plan.
4.2.2 Reserves 16201, 18856, 25768, 31670, 26643 and 31378 to be included in State Forests 51 and 53.	Implemented	
4.2.3 No further portions of Dryandra Forest to be planted with pines or other exotics.	Intent Being Met	A seed orchard for Western Australian tree species has been established.
4.2.4 If mallet plantations felled, area be regenerated to natural bush.	Unresolved Issues	
4.2.5 Area to be managed as for Flora and Fauna. If relinquished, by Forests Dept, area to be "A" Class for Conservation of Flora and Fauna.	Partially Implemented	Central forest block of Dryandra is being managed for habitat purposes.
4.3 Boyagin Wildlife Sanctuary		
4.3.1 The eastern block of the reserves (Avon Location 12102) be excised and no further alienation be permitted.	Implemented	The isolated portion (part of location 12102) of the nature reserve exchanged for areas added to the eastern boundary of the reserve.
4.3.2 Remaining portions of Reserves 19128 and 20610 be amalgamated into "A" Class reserve.	Reserved	Class A nature reserve
4.3.3 Purpose of Reserve A11144 be changed from Parkland to Recreation and Conservation of Flora and Fauna and reserve be vested in NPNCA with public access permitted.	Reserved	Class A nature reserve
4.4 Tutanning Wildlife Sanctuary		
4.4.1 Status, purpose and vesting of Reserve A25 555 is endorsed.	Implemented	Tutanning Nature Reserve
4.5 Dragon Rocks Area		
4.5.1 Area shown in Figure 4.7, System 4 Red Book be declared Class "A" reserve for Conservation of Flora and Fauna, and reserve vested in NPNCA.	Reserved	Dragon Rocks Nature Reserve
4.6 Lake Magenta Wildlife Reserve		
4.6.1 Status, purpose and vesting of Reserve A25113 is endorsed.	Implemented	Lake Magenta Nature Reserve

RECOMMENDATION NUMBER	IMPLEMENTATION STATUS	COMMENTS
4.7 Wetlands		
4.7.1 Reserve C17257 be declared Class "A" reserve for Conservation of Flora and Fauna, and reserve vested in NPNCA.	Reserved	Class A nature reserve
4.7.2 Geological Survey to investigate source of fresh water in Wardering Lake and recommend any necessary measures to prevent an increase in salinity.	Implemented	Wardering Lake was surveyed by Geological Survey (8/1976) and found to be saline. Subsequent surveys by the then Department of Fisheries and Wildlife failed to identify any fresh water seepages
4.7.3 Vacant Crown land within southern extension of Lake Parkeyerring and Reserve A10733 be for Recreation and Conservation of Flora and Fauna, and reserve be vested in NPNCA.	Reserved	Class A nature reserve
4.7.4 Purpose of Reserve 24792 be amended to Conservation of Flora and Fauna, and reserve be Class "A", vested in NPNCA with power to lease.	Reserved	Class A nature reserve
4.7.5 Classification of Reserves C16305 and C11801 be amended to Class "A" for Conservation of Flora and Fauna, and reserves vested in NPNCA.	Reserved	Class A nature reserve
4.7.6 Subject to Shire's consent, Reserve C22519 to become Class "A" for Conservation of Flora and Fauna, and reserve be vested jointly in Shire of Kondinin and NPNCA.	Reserved	Reserve for Recreation and Conservation of Flora and Fauna, Jointly vested in the Shire and NPNCA.
4.7.7 Declare a new "A" Class reserve for Conservation of Flora and Fauna vested in NPNCA with area to include Lake Fox, Lake Camm, Lake Milarup, Lake Ronnerup and Lake King, plus vacant Crown land within 2 kilometres of edge of lakes and Reserve 19717.	Reserved	Class A Nature Reserve A19717, Purpose is Water and Conservation of Flora and Fauna, vested in the minister for Water Resources.
4.8 Other Areas		
4.8.1 Reserve 16379 (Buntine) be declared Class "A" for Water, and Conservation of Flora and Fauna and reserve to remain vested in Minister for Water Supply.	Implemented	Class A nature reserve
4.8.2 Purpose and vesting of Reserve A20041 (Charles Gardiner Reserve) to remain unaltered.	Implemented	
4.8.3 Reserves 11047, 11048 and 23187 be declared Class "A" for Flora and Fauna and remain vested in NPNCA.	Implemented	Class A nature reserves
4.8.4 Classification and purpose of Reserve 11039 be amended to Class "A" for Conservation of Flora and Fauna and reserve be vested in NPNCA.	Reserved	Class A nature reserve
4.8.5 Reserve 29857 (North Tarin Rock) be declared "A" Class for Conservation of Flora and Fauna and reserve remain vested in NPNCA.	Reserved	Class A nature reserve

RECOMMENDATION NUMBER	IMPLEMENTATION STATUS	COMMENTS
4.8.6 Reserve 18803 (Chinocup) be declared Class "A" and purpose and vesting to be maintained.	Implemented	Class A nature reserve
<p>4.8.7 The following be declared Class "A" reserve for Conservation of Flora and Fauna vested in NPNCA:</p> <p>(a) Reserves 28395 and 26802</p> <p>(b) the Chinocup Townsite</p> <p>(c) all vacant Crown land in and around Lake Grace North, Lake Grace South, Lake Chinocup, Lake Pingrup and Lake Dorothy.</p>	<p>Reserved</p> <p>Unresolved Issues</p> <p>Part Implemented</p>	<p>Class A nature reserve. Reserve 26 802 cancelled and the area included in reserve 28395.</p> <p>Local Authority does not support reservation</p> <p>Fully implemented (Class A Nature Reserve 28395), apart from vacant Crown land around Lake Grace North, which is prospective for gold. Limited native vegetation remains, reservation of this area may no longer be appropriate. CALM is reviewing conservation values.</p>
4.8.8 Reserves 29860 (Pallarup) and 29864 (One Mile Lake) be declared Class "A" reserve for Conservation of Flora and Fauna, and reserve vested in NPNCA.	Reserved	Class A nature reserves
4.8.9 Westrail and Water Authority reserves to be offered to NPNCA if no longer required.	Intent Being Met	Water Authority water reserves are to be offered to CALM as nature reserves when they are no longer required. Some Westrail reserves have been released, the attention of Westrail is being drawn to this recommendation.



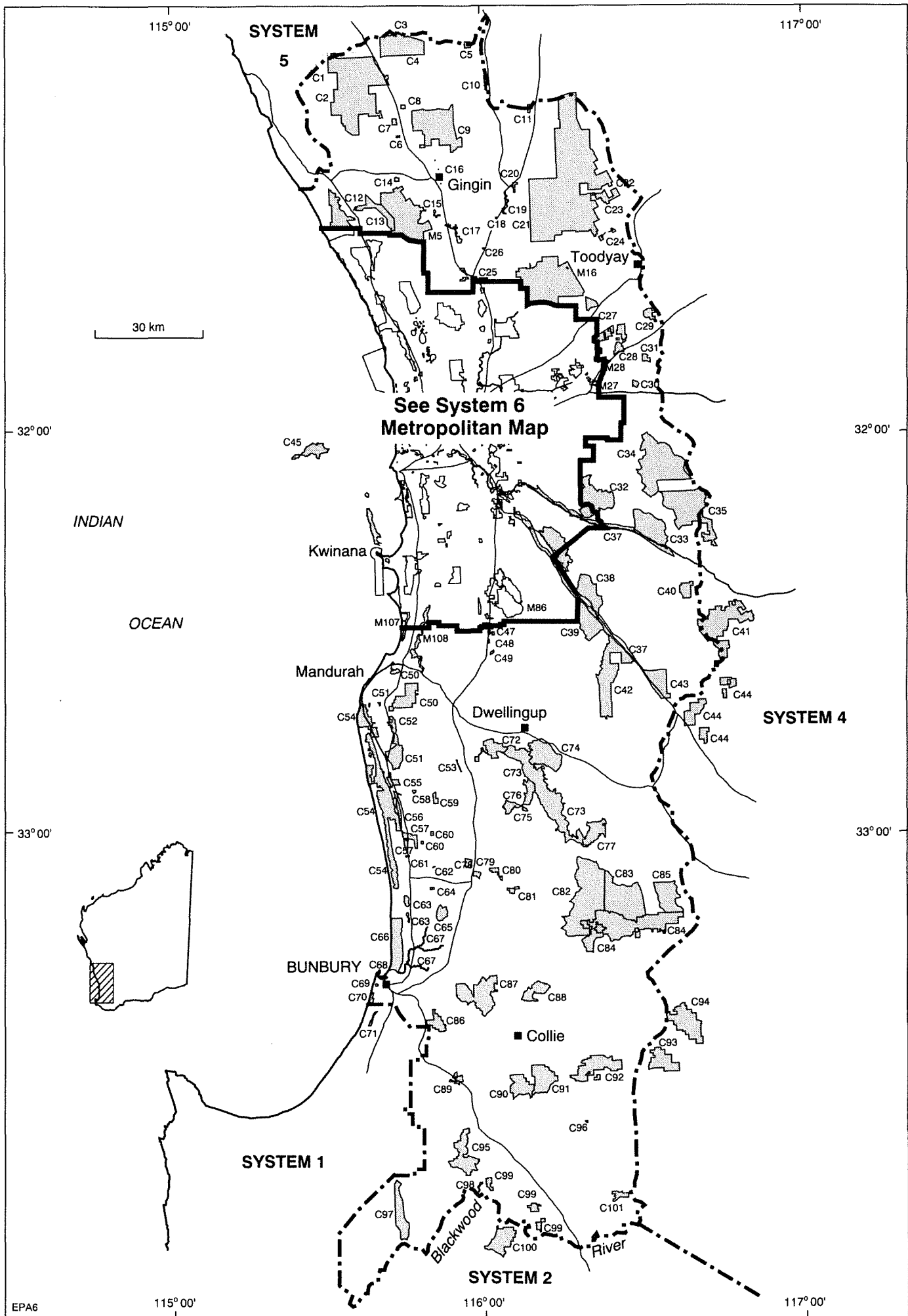
SYSTEM 5 : NORTHERN SANDHEATHS

RECOMMENDATION NUMBER	IMPLEMENTATION STATUS	COMMENTS
System 5 Northern Sand Heaths		
5.1 Kalbarri National Park		
5.1.1 Status, purpose and vesting of Reserve A27004 (Kalbarri National Park) is endorsed.	Implemented	
5.2 Vacant Crown Land North-east of Yuna		
5.2.1 A "C" Class Reserve for Conservation of Flora and Fauna vested in NPNCA to be declared north-east of Yuna, with boundaries to be determined following surveys by DOMEWA and CALM.	Reserved	Wandana nature reserve, A Class.
5.2.2 Status, purpose and vesting of reserve to be reviewed at end of 1977.	Implemented	
5.3 East Yuna Reserve		
5.3.1 The status of Reserves C28415, C29231, and C30844 be reviewed following surveys by CALM and DOMEWA.	Implemented	All three nature reserves now Class A.
5.3.2 The status of Reserves C28415, C29231, and C30844 be reviewed by EPA at end of 1977.	Implemented	
5.4 Moresby Range		
5.4.1 CALM to acquire suitable land in Moresby Range if and when land and funds become available.	Intent Being Met	Land has been acquired and established as a nature reserve. Other opportunities being assessed as they arise.
5.5 Burma Road Reserve		
Status, purpose and vesting of Reserve C26663 is endorsed. Geraldton Tree Society to consult EPA regarding management objectives on bi-annual basis.	Intent Being Met	Joint vesting in WA Tree Society and NPNCA.
5.6 Houtman Abrolhos Reserve		
5.6.1 Reserve A 20253 be extended to low water mark.	Reserved	Purpose of the reserve is being considered by the Abrolhos Islands Consultative Committee. Some islands proposed to become national parks.
5.6.2 Tourism to be planned and strictly controlled.	Intent Being Met	
5.6.3 Research on reef biology with a view to creating an Aquatic Reserve.	Intent Being Met	Aquatic Reserves established under the Fisheries Act. Marine Parks also proposed.
5.7 Arrowsmith Lake area		
5.7.1 Area shown in Figure 5.3, System 5 Red book be declared Class "A" reserve for Conservation of Flora and Fauna and reserve be vested in NPNCA.	Implementation progressing	Referred to DOLA for reservation. Class C nature reserve
5.8 Lake Indoon Reserve		
5.8.1 Status, of Reserve C29072 be amended to Class "A" and encourages Shire to safeguard flora and fauna and water supply and other special features of area.	Implemented	Class A Reserve for Public Recreation

RECOMMENDATION NUMBER	IMPLEMENTATION STATUS	COMMENTS
5.9 Reserve C29073, Lake Logue		
5.9.1 Reserve C29073 be declared Class "A" for Conservation of Flora and Fauna, and reserve be vested in NPNCA.	Partially Implemented	Reserve is vested in the NPNCA, as Class C nature reserve. The area is an operating gas field.
5.10 Reserve C29806		
5.10.1 Purpose of Reserve C29806 be amended to Conservation of Flora and Fauna and reserve be vested in NPNCA.	Reserved	
5.11 South Eneabba Reserve		
5.11 Status, purpose and vesting of Reserves C27886 and C31030 is endorsed. NPNCA to undertake monitoring and management studies in parts of Reserves C27886 and C31030, not subject to agreement Acts.	Intent Being Met	
5.12 Tathra National Park		
Status, purpose and vesting of Reserves A29802 and A29805 is endorsed.	Implemented	
5.13 Alexander Morrison National Park		
5.13.1 Status, purpose and vesting of Reserves A 29800, A29803 and A29804 is endorsed and vacant Crown land between the reserves and the Green Head-Coorow road be given same status, purpose and vesting, but conservation of water resource should be included to purpose.	Implemented	
5.14 Watheroo National Park		
5.14.1 Status, purpose and vesting of Reserves A24229, A24450 and A24491 (Watheroo National Park) is endorsed.	Implemented	Bentonite deposit excised from the national park as required by the Resolution of Conflict policy.
5.15 Beekeepers Reserve		
5.15.1 Purpose of parts of Reserves C24496 and C19219 shown in Figure 5.4, System 5 Red Book be amended to Apiculture and Conservation of Flora, the matter of vesting and control to be resolved on an administrative basis.	Intent Being Met	71 000 ha reserve 24496 (Conservation of Flora) was vested in the NPNCA as a result of the 1991 amendment to the CALM Act. The boundaries and purpose of the reserve are being assessed by the Central West Coast Planning Study coordinated by the department of Planning and Urban Development, the Environmental Protection Authority and CALM are participants in the study. Beekeeping and wildflower picking important issues. CALM provides for apiary sites in the reserve.
5.16 Stockyard Gully		
5.16.1 Part of Reserve C19219 and part of Reserve C24496 with boundaries shown in Figure 5.4, System 5 Red Book be cancelled and incorporated in to an "A" Class reserve for Conservation of Flora and Fauna and Protection of Caves, and reserve be vested in NPNCA.	Implemented	

RECOMMENDATION NUMBER	IMPLEMENTATION STATUS	COMMENTS
5.17 Mt Lesueur Reserve		
5.17.1 New "A" Class reserve for Conservation of Flora and Fauna, with boundaries extending to low water mark and reserve vested in NPNCA to be declared	Reserved	Reserved as Mount Lesueur National Park, Class A. Coal mining leases still current.
5.17.2 DOLA to examine Grazing Lease 677/41A and adjoining private property and negotiate to maximise reserve area and minimise disruption.	Reserved	Agreement on land exchange and boundary rationalisation concluded, area of interest included in the Mount Lesueur National Park
5.18 Drovers Cave National Park.		
5.18.1 Status of Reserve C31302 (Drovers Cave National Park) be amended to Class "A".	Reserved	Class A National Park
5.19 Hill River Reserve.		
5.19.1 The Shire to attempt to conserve natural attractions of Reserve C855 when providing camping facilities.	Intent Being Met	
5.20 Coomallo Reserves		
5.20.1 Reserves C24276 and C24113 and the vacant Crown land shown in Figure 5.8, System 5 Red Book be declared Class "A" national park for Conservation of Flora and Fauna and Water and reserves be vested in NPNCA.	Reserved	Reserved as Class C nature reserve Moderate prospectivity for coal and gas. Reserve 24276 not yet included, with DOLA - reservation progressing. CALM seeking to amend the purpose to conservation park to better match the intent of the recommendation.
5.20.2 CALM to examine purpose of Reserve C28559 in relation to local camping needs and floristic representation	Intent Being Met	CALM seeking to amend the purpose to conservation park to better match the intent of the recommendation.
5.21 Nambung National Park		
5.21.1 Reserves A24522, C28393 and C29149 be consolidated, the boundary as shown in DOMEWA Submission to Task Force and extended to low water mark, to be declared Class "A" for national park and Water, and reserve vested in NPNCA with power to lease.	Implementation progressing	Cleared by DOMEWA 21/11/88 subject to continued access for petroleum exploration. 1993 Reserves Bill Action
5.21.2 DOLA to attempt to purchase Melbourne Locations 2489 and 2490 and these be added to the national park .	Reserved	
5.22 Badgingarra National Park		
Status purpose and vesting of Reserve A31809 is endorsed.	Implemented	
5.22 1 Vacant Crown land shown in Figure 5.11 be added to Reserve A31809.	Reserved	Reserved as Class C nature reserve South West corner of vacant Crown land in Mining Lease not included. In compensation a nature reserve has been established on Minyulo Creek .
5.22.2 Reserve C27216 be vested in Shire of Dandaragan.	Implemented	

RECOMMENDATION NUMBER	IMPLEMENTATION STATUS	COMMENTS
5.23 Reserves 31675 and 31781		
5.23.1 Status of Reserves C31675 and C31781 is endorsed but reserves to be extended to low water mark.	Reserved	
5.24 West Coast		
5.24.1 Working Group to recommend on future control and management of vacant Crown land on the west coast between Moore River and Kalbarri (not including parks and reserves).	Part Implemented	Working Groups have reported for Kalbarri and the Dandaragan Shire. Squatter settlements a major issue. DPUD's Central Coast Planning Study is addressing the intent of this recommendation for the area from Dongara to Moore River.
5.25 Wetlands		
5.25.1 Reserve C25210 - Lake Eganu Nature Reserve remain vested in NPNCA but status be changed to Class "A".	Implemented	Class A nature reserve
5.25.2 Reserve C26442 and the Yarra Yarra Lakes be declared Class "C" for Conservation of Flora and Fauna, and reserve be vested in NPNCA.	Unresolved Issues	Cleared by DOMEWA. Aboriginal sites issues
5.25.3 CALM to negotiate with owners of Moora Lakes with a view to their being declared a fauna sanctuary, by purchase or under Section 13 of the Fauna Conservation Act.	No Longer Appropriate	Due to degradation of area by salt encroachments, CALM no longer wishes to purchase or manage area.
5.26 Small Islands between Dongara and Lancelin		
5.26.1 Reserve boundaries of some 35 small islands between Dongara and Lancelin be extended to low water mark.	Reserved	Islands are nature reserves
5.26.2 These coastal islands be Class "B" unless sufficient reason to do otherwise.	Implemented	Class A Nature Reserves, numbers 24979, 26411, 29251, 29252, 29253, 29254, 29255, 29256, 29257, 29258, 29259 and 29260.



RECOMMENDATION NUMBER	IMPLEMENTATION STATUS	COMMENTS
SYSTEM 6 Country		
C1. Cowalla Bridge		
C1.1 Regional park	Unresolved Issues	Planning mechanism required to implement regional park
C1.2 Purpose of Reserve C21164 be amended to Conservation of Flora and Fauna and reserve be vested in the NPNCA.	Implemented	
C2. Moore River National Park		
C2.1 Regional park	Unresolved Issues	Planning mechanism required to implement regional park
C2.2 Reserve C33032 be cancelled and its area added to Reserve C28462.	Unresolved Issues	Change of purpose opposed by Local Government Authority.
C2.3 Reserve C28462 be classified as "A".	Intent being met	By way of the Land Act, national parks have equivalent of A Class Status regardless of reserve classification. CALM's 1992 draft South-West Forests Strategy recommends Class A nature reserve.
C2.4 Vacant Crown land be declared a "C" Class Reserve for Conservation of Flora and Fauna and water and Reserve be vested in the NPNCA for a limited term of 10 years and managed under a published management plan.	Reserved	Class C nature reserve
C2.5 Access to new Reserve (Reserve 28462) for exploration and evaluation of mineral potential be permitted under vesting order which protects conservation values.	Intent being met	Resolution of Conflict Policy provides for this
C2.6 Purpose of Reserve C15928 be amended to Conservation of Flora and Fauna, and Water and Reserve be vested in the NPNCA.	Reserved	Class C nature reserve
C2.7 Reserve C18352 be cancelled and its area added to Reserve C15928.	Reserved	Class C nature reserve
C3 Reserves C15816 and C25591, Moore River		
C3.1 Regional park	Unresolved Issues	Planning mechanism required to implement regional park
C3.2 CALM to investigate the conservation, Water Authority to investigate water supply potential of Reserves C15816 and C25591, and report findings to EPA.	Implemented	Reserves C15816 and C25591 created as nature reserve vested in NPNCA
C4 Quins Hill		
C4.1 Regional park recommendations to be applied to Swan Locations 5431, 5432, 5433 and lots 101 to 104 of Location 5429.	Unresolved Issues	Planning mechanism required to implement regional park
C4.2 Ways and means of protecting conservation value of area be sought through planning procedures	Unresolved Issues	
C5 Reserve A3345, Moore River		
C5.1 Regional park	Unresolved Issues	Planning mechanism required to implement regional park

RECOMMENDATION NUMBER	IMPLEMENTATION STATUS	COMMENTS
C5.2 Purpose and vesting of Reserve A3345 is endorsed	Implemented	Nature reserve
C6 Reserve C9676, Yurine Swamp		
C6.1 Reserve C9676 to be classified as "A".	Implemented	A Class nature reserve.
C7 Beermullah Lake		
C7.1 Purpose of Reserve C22223 be amended to Conservation of Flora and Fauna, and Recreation.	Unresolved issues	CALM and Local Authority have had discussions on vesting of the Reserve and its use for water skiing.
C7.2 Shire of Gingin prepare a management plan in consultation with CALM.	Unresolved Issues	CALM to assist Shire in management plan.
C7.3 Ways and means of providing a buffer zone within Locations 829 and part of Locations 829, 830 and 2591 around Reserve C22223 be sought through planning procedures	Unresolved Issues	
C8 Reserve C1224, Bartletts Well		
C8.1 Purpose of Reserve C1224 be amended to Conservation of Flora and Fauna, and Water, and Reserve vested in NPNCA.	Implemented	
C9 Gingin and Boonanarring Brooks		
C9.1 Purpose of Reserve C22602 be amended to Conservation of Flora and Fauna, and Water and Reserve vested in NPNCA.	Implementation progressing	With DOLA. Cleared by DOMEWA. Water Authority have cleared Reserve 22602 to be changed to Conservation of Flora and Fauna
C9.2 Reserves C24559 and C539 be cancelled and their respective areas added to Reserve C22602.	Unresolved issues	
C9.3 Vacant Crown land be declared "C" Class Reserve for Conservation of Flora and Fauna, and Water and Reserve vested in NPNCA.	Implemented	Reserved as Nature Reserve C 41805, with an area of 9250 ha.
C9.4 Main Roads Department prepare a management plan for Reserve C36629 in consultation with CALM.	Unresolved Issues	
C9.5 Gingin Shire Council prepare management plan for Reserve C25954 in consultation with CALM.	Unresolved Issues	
C9.6 Ways and means of protecting the conservation value of the freehold land (parts of lots 5 and M784 of Swan Location 1373) be sought through planning procedures.	Unresolved Issues	
C10 Lake Wannamal		
C10.1 Ways and means of protecting the conservation value of the freehold land (Location 2150-adjacent to Reserve A9838) be sought through planning procedures.	Partially Implemented	Part of location 2150 bought and added to the nature reserve.
C11 Reserves C965 and C27028, Udumung Brook		
C11.1 Purpose of Reserve C965 be amended to Conservation of Flora and Fauna, and Reserve to be vested in NPNCA.	Reserved	Reserve 965, Udumung Nature Reserve

RECOMMENDATION NUMBER	IMPLEMENTATION STATUS	COMMENTS
C11.2 Reserve C27028 to be cancelled and its area added to Reserve C965.	Recommendation progressing	MRD has completed rehabilitation works on borrow pits. With DOLA, ready for reservation as a nature reserve, subject to agreement from local authority
C12 Caraban Management Priority Area		
C12.1 Procedures in recommendations 1-5, Chapter 2, System 6 Red Book be applied to Caraban MPA.	Unresolved issues	Now proposed as nature reserve. DOMEWA to consider resource potential of eastern extension proposed in CALM's 1992 draft South-West Forests Strategy. Water Authority has interests re bore possible line of bores in proposed extension area. Gingin Shire wish to retain access to limestone quarry CALM are seeking reservation of Loc 8185, of high conservation value which adjoins proposed reserve on the west.
C12.2 CALM prepare a management plan in consultation with Water Authority.	Unresolved Issues	
C12.3 Any management plan for Swan Location 9757 be prepared in consultation with CALM.	Unresolved Issues	This area is no longer proposed for heavy industry.
C13 Wabling MPA		
C13.1 Procedures in recommendations 1-5 Chapter 2, System 6 Red Book to be applied to Wabling MPA.	Part implemented	DOMEWA and DSD reviewing resource potential. CALM's 1992 draft South-West Forests Strategy recommends nature reserve.
C13.2 Vacant Crown Land to be added to State Forest and managed as part of MPA.	Issues Resolved	As above
C13.3 Subject to NPNCA being allowed to continue to obtain koala food, Reserve A24436 be cancelled and its area added to State Forest to be managed as part of MPA.	No longer appropriate	Retain as nature reserve
C14 Reserves C20366 and C25431, Lake Muckenburra		
C14.1 Purpose of Reserve C20366 be amended to Conservation of Flora and Fauna and Recreation and Reserve vested in NPNCA.	Unresolved issues	Local Authority and CALM discussing purpose and vesting of the Reserve. CALM's 1992 draft South-West Forests Strategy recommends nature reserve.
C14.2 Purpose of Reserve C25431 be amended to Conservation of Flora and Fauna, Recreation and Water and Reserve vested in NPNCA.	Unresolved issues	As above
C14.3 Minister for Water Resources restrict groundwater extraction to the western portion of the proposed Public Water Supply and Underground Water Pollution Control Areas.	Intent being met	
C15 Reserves C24257 and C26756, Gingin		
C15.1 Reserve C24257 be cancelled and its area added to nature reserve C26576.	Implemented	

RECOMMENDATION NUMBER	IMPLEMENTATION STATUS	COMMENTS
C15.2 Reserve C26756 be classified as "A".	Implemented	Class A nature reserve
C15.3 Ways and means of providing protective buffer areas around Reserves C26756 and C24257 be sought through the planning procedures.	Unresolved Issues	
C16 Geological sites, Gingin		
C16.1 Geological Sites Committee in consultation with Gingin Shire Council, local landowners and interested scientific and teaching institutions, prepare a management plan for the protection of geological sites which occur in parts of Locations 103, 128, 149, 398 and 3108.	Unresolved Issues	EPA has provided Local Authority with extract from Geological Sites Committee report, and guidelines for management plan. Sites are not easily damaged.
C17 Lake Chandala, Muchea		
C17.1 Reserve C37060 be classified as "A"	Implemented	Class A nature reserve
C17.2 Ways and means of protecting the conservation value of the privately owned land (parts of lots 3, 4, 5, 6, M1306 and M1378 of Location 1371 and part of Location 2115) be sought through the planning procedures.	Unresolved Issues	
C18 Burroloo Well		
C18.1 Purpose of Reserve C42 be amended to Conservation of Flora and Fauna and Reserve vested in NPNCA.	Implemented	
C19 Needonga and Chittering Lakes		
C19.1 Regional park.	Unresolved Issues	Planning mechanism required to implement regional park
C19.2 Reserve C29538 be classified as "A".	Implemented	Class A nature reserve
C20 Reserve C32807, Mt Byroomanning		
C20.1 Regional park.	Unresolved Issues	Planning mechanism required to implement regional park
C20.2 Purpose of Reserve C32807 be amended to Conservation of Flora and Fauna, and Reserve vested in NPNCA.	Implemented	
C21 Julimar MPA		
C21.1 Regional park recommendations be applied to Reserves A27595, C13971, C20210, C22097, C29100, and Locations 7790, 14703, 22299, 24025, 24651, 24652, and 26883.	Implementation progressing	Planning mechanism required to implement regional park
C21.2 Procedures in recommendations 1-5, Chapter 2, System 6 Red Book be applied to Julimar MPA.	Partially implemented	CALM's 1992 draft South-West Forests Strategy recommends conservation park. DOMEWA has agreed to conservation park purpose for areas previously excised from mineral lease 1SA, areas remaining in Alcoa lease being clarified. Local Authority has cleared the recommendation other than isolated location 10151, sought for gravel extraction and wood collection, discussions with the shire are continuing.
C21.3 Reserve A27595 be vested in NPNCA	Implemented	

RECOMMENDATION NUMBER	IMPLEMENTATION STATUS	COMMENTS
C21.4 Reserves C13971, C20210 and C22097 be vested in Executive Director of CALM and Reserves managed as part of the MPA.	Issues resolved	
C21.5 Reserve C29100 (Buffer Strip) be vested in Executive Director of CALM.	Issues resolved	
C21.6 Commonwealth of Australia to retain as much natural vegetation as possible in Avon Location 28184	Intent being met	EPA in discussion with Commonwealth. Commonwealth is committed to ESD principles
C21.7 If Avon Location 28184 becomes available, the land be purchased from the Commonwealth of Australia.	Unresolved Issues	Commonwealth not proposing to release the land
C22 Reserve C3156, Bindoon Spring		
C22.1 Regional park.	Intent being met	
C22.2 Purpose of Reserve C3156 be amended to Conservation of Flora and Fauna, and Parkland and Reserve be vested in Shire of Toodyay.	Implemented	A Class nature reserve vested in the NPNCA, Shire sought to relinquish the reserve
C22.3 Shire of Toodyay prepare a management plan in consultation with CALM.	No Longer Appropriate	CALM/NPNCA now have management responsibility.
C23 Reserve C22096, Culham		
C23.1 Regional park.	Intent being met	
C23.2 Current purpose and vesting of Reserve C22096 is endorsed	Implemented	Now a Class A nature reserve
C24 Reserve C19904, West Toodyay		
C24.1 Regional park	Intent being met	
C24.2 Purpose of Reserve C19904 be amended to Conservation of Flora and Fauna, and Parkland, and Reserve be vested in the Shire of Toodyay.	Intent being Met	Reserve since amended (1/9/89) to Conservation and Parkland, to avoid conflict of purpose and vesting. Vesting remains in the Shire of Toodyay.
C24.3 Shire of Toodyay to prepare a management plan for the area in consultation with CALM.	Implementation progressing	Toodyay Naturalist Club has prepared a management plan. Local Authority to also liaise with CALM.
C25 Mound Springs, Muchea		
C25.1 WA Herbarium to survey the area, hold discussions with local landowners and prepare a report on the conservation of the flora for the EPA and NPNCA.	No longer appropriate	CALM advised in 1985 that much of the area (including the private land and Reserves) had been degraded by cattle.
C25.2 Ways and means of protecting the conservation value of the freehold land (Swan Locations 1518 and 2667 and 2929) be sought through the planning procedures.	No longer appropriate	
C26 Reserve C4070, North of Bullsbrook		
C26.1 Current purpose and vesting of Reserve C4070 is endorsed	Implemented	Now a Class A nature reserve.
C27 Beelaring and Goonaring Springs		
C27.1 Reserves C529 and C659 be amended to Class "A".	Implemented	
C27.2 Ways and means to protect the areas' (part of lot M2050, and Location 28292) conservation value be sought through the planning procedures.	Implemented	

RECOMMENDATION NUMBER	IMPLEMENTATION STATUS	COMMENTS
C28 Reserves near Wundowie		
C28.1 Purpose of Reserve C14275 be amended to Conservation of Flora and Fauna and Reserve vested in NPNCA and managed under a published management plan.	Reserved	Reserved as nature reserve, less a 4 ha surveyed site proposed as rubbish tip site. CALM to liaise with the Local Authority to identify a suitable alternative tip site.
C28.2 Vacant Crown land be declared a Class "C" Reserve for Conservation of Flora and Fauna, vested in NPNCA and Reserve managed under a published management plan.	Reserved	Class C nature reserve
C28.3 Access to Reserve C14275 and the area presently vacant Crown land, for the purpose of exploration and evaluation of mineral potential, be permitted where necessary under conditions which should protect the areas' conservation value as specified in the vesting order	Intent being met	Resolution of conflict policy provides for this possibility. Area is subject to Wundowie Agreement Act.
C28.4 Reserve C25796 be cancelled and added to C14276 and a new Reserve created to encompass the existing rubbish disposal site, the Reserve to be vested in the Shire of Northam and managed under a published management plan.	Unresolved issues	
C28.5 Reserves C4623 and C14276 be cancelled and their respective areas added to Reserve C14275	Implemented	
C28.6 Northam Shire Council prepare a management plan in consultation with EPA for Reserve C11619.	Implemented	
C29 Reserves north-west of Clackline		
C29.1 Reserves C1494 and C8518 be cancelled and their areas added to Reserve C32400.	Implemented	Class C nature reserve.
C29.2 Vacant Crown land be declared a Class "C" Reserve for Conservation of Flora and Fauna, vested for a limited term of 10 years in NPNCA and managed under a published management plan.	Implemented	Class C nature reserve.
C29.3 Purpose of Reserves C3307 and C20014 be amended to Conservation of Flora and Fauna and Reserves vested in NPNCA for a limited term of 10 years and managed under a published management plan.	Implemented	Class C nature reserve. Area is subject to Agreement Act.
C29.4 Ways and means of protecting the conservation value of Avon Locations 16016 and 21189 be sought through the planning procedures.	Unresolved Issues	
C30 Reserve C30363, Inkpen Rd		
C30.1 Purpose of Reserve C30363 be amended to Conservation of Flora and Fauna and Reserve vested in the NPNCA.	Implemented	

RECOMMENDATION NUMBER	IMPLEMENTATION STATUS	COMMENTS
C31 Reserves C25860 and C30393, Berry Brow Rd		
C31.1 Reserve C25860 be cancelled and its area added to Reserve C30393.	Implemented	
C31.2 Purpose of Reserve C30393 be amended to zoological gardens and be vested in Zoological Gardens Board.	Implemented	
C32 Dale MPA		
C32.1 Procedures in Recommendation 1-5, Chapter 2, System 6 Red Book to be applied to Dale MPA.	Partially implemented	Dale Conservation park (Reserve A 39842) of 5798 ha established in the 1992 Reserves Act. The Park is subject to the Alumina Refinery Agreement Amendment Act 1986 (Alcoa).
C32.2 CALM's management plan should be prepared in consultation with Dept for Sport and Recreation.	No longer appropriate	To be dealt with through CALM's management plan process.
C33 Russell MPA		
C33.1 Regional park	Unresolved issues	Worsley mineral lease, contains long term bauxite prospects. CALM's 1992 draft South-West Forests Strategy recommends conservation park Worsley oppose release.
C33.2 Procedures in recommendations 1-5, Chapter 2, System 6 Red Book to be applied to Russell MPA.	Partially implemented	Management purpose has been resolved, proposed conservation park. Worsley oppose.
C34 Gunapin MPA		
C34.1 Procedures in recommendations 1-5, Chapter 2, System 6 Red Book to be applied to MPA.	Partially implemented	CALM's 1992 draft South-West Forests Strategy recommends conservation park. Cleared by DOMEWA and Worsley.
C34.2 CALM's management plan to be prepared in consultation with Water Authority and Dept for Sport and Recreation.	No longer appropriate	To be dealt with through CALM's Management Plan process. This area is of Aboriginal interest.
C35 Sullivan MPA		
C35.1 Procedures in Recommendations 1-5, Chapter 2, System 6 Red Book to be applied to Sullivan MPA.	Partially implemented	CALM's 1992 draft South-West Forests Strategy recommends conservation park. Cleared by DOMEWA and Worsley.
C35.2 Vacant Crown land to be declared Class "C" Reserve for Conservation of Flora and Fauna and Reserve be vested in NPNCA.	Implementation progressing	
C35.3 Reserves C33188, C37306 and C34442 be declared Class "A".	Implementation progressing	
C35.4 CALM prepare a management plan in consultation with Water Authority and Dept for Sport and Recreation.	No longer appropriate	To be dealt with through CALM's Management Plan process.
C36 Eagle Hill MPA		
C36.1 Procedures in Recommendations 1-5, Chapter 2, System 6 Red Book to be applied to Eagle Hill MPA.	Partially implemented	Eagle Hill is part of the Monadnocks Section (5g) conservation reserve, which is subject to the Alumina Refinery Agreement Amendment Act 1986 (Alcoa). CALM's 1992 draft South-West Forests Strategy recommends national park .

RECOMMENDATION NUMBER	IMPLEMENTATION STATUS	COMMENTS
C36.2 CALM prepare a management plan in consultation with Water Authority and Dept for Sport and Recreation.	No longer appropriate	To be dealt with through CALM's Management Plan process.
C37 Brookton and Albany Highways		
C37.1 Regional park recommendations to be applied to areas shown in Figure 29, System 6 Red Books.	Intent being met	Agreement reached between Alcoa, CALM and EPA on a management plan. CALM's 1992 draft South-West Forests Strategy recommends part State Forest, part national park .
C38 Cooke MPA		
C38.1 Regional park recommendations to be applied to MPA and part of Reserve C335.	Intent being met	Implemented as part of 1986 Alcoa variation. CALM's 1992 draft South-West Forests Strategy now recommends national park .
C38.2 Procedures in recommendations 1-5, Chapter 2, System 6 Red Book to be applied to Cooke MPA.	Partially implemented	
C38.3 Part of Reserve C335 east of Albany Highway to be added to State forest and be managed as part of MPA.	Intent being met	
C39 Windsor MPA		
C39.1 Regional park recommendations to be applied to Windsor MPA.	Intent being met	Implemented as part of 1986 Alcoa variation - Windsor is part of the Monadnocks Section 5(g) conservation reserve. CALM's 1992 draft South-West Forests Strategy now recommends national park .
C39.2 Procedures in Recommendations 1-5, Chapter 2, System 6 Red Book to be applied	Partially Implemented	
C40 Boyagarring MPA		
C40.1 Procedures in Recommendations 1-5, Chapter 2, System 6 Red Book to be applied to Boyagarring MPA.	Implemented	Class C conservation park (Reserve 41850), gazetted on 27/11/92, area 1209 ha.
C40.2 Vacant Crown land to be added to State Forest and managed as part of MPA.	Reserved	Class C conservation park
C41 Lupton MPA		
C41.1 Procedures in Recommendations 1-5 Chapter 2, System 6 Red Book be applied to Lupton MPA.	Implemented	Class C conservation park, Reserve 26666, gazetted on 26/6/92, area 9328 ha.
C41.2 Reserve C26666 be cancelled and its area added to State Forest and managed as part of MPA.	Reserved	Class C conservation park
C41.3 Vacant Crown land abutting northern boundary of Reserve C26666 to be added to State Forest and managed as part of MPA.	Reserved	Class C conservation park
C42 Duncan MPA		
C42.1 Procedures in Recommendations 1-5, Chapter 2, System 6 Red Book be applied to Duncan MPA.	Partially implemented	CALM's 1992 draft South-West Forests Strategy recommends conservation park. Covered by Alcoa and Worsley leases. Companies testing prospectivity.

RECOMMENDATION NUMBER	IMPLEMENTATION STATUS	COMMENTS
C42.2 Reserve C334 be cancelled and its area added to State Forest to be managed as part of MPA.	No longer appropriate	CALM's 1992 draft South-West Forests Strategy excludes the area
C42.3 Eastern portion of Reserve C601 to be excised and added to State Forest to be managed as part of MPA	No longer appropriate	CALM's 1992 draft South-West Forests Strategy excludes the area
C42.4 Reserve C528 be cancelled and its area added to State Forest to be managed as part of MPA.	No longer appropriate	CALM's 1992 draft South-West Forests Strategy excludes the area
C42.5 Vacant Crown land be added to and managed as part of MPA.	Unresolved issues	Portion of VCL recommended as conservation park in CALM's 1992 draft South-West Forests Strategy.
C42.6 Section of Locations 526 and 527 held by Water Authority and section of Location 527 be managed as part of MPA.	Unresolved issues	
C43 Gyngoorda MPA		
C43.1 Procedures in recommendations 1-5, Chapter 2, System 6 Red Book to be applied to Gyngoorda MPA.	Partially implemented	CALM's 1992 draft South-West Forests Strategy recommends conservation park. Worsley lease area, Worsley wish to retain prospectivity is being reviewed.
C43.2 CALM's management plan to be prepared in consultation with Water Authority and Dept for Sport and Recreation.	No longer appropriate	
C44 Wandering MPA		
C44.1 Procedures in recommendations 1-5, Chapter 2, System 6 Red Book to be applied to Wandering MPA.	Partially implemented	CALM's 1992 draft South-West Forests Strategy recommends conservation park. Covered by Worsley's lease. Worsley has agreed to relinquish.
C44.2 Timber Reserves 145/25 and 160/25 and Reserve C18534 be cancelled and their areas added to State Forest and managed as MPA.	Unresolved issues	Largely resolved - Shire seeks access to gravel, CALM's regional office to report.
C45 Rottnest Island		
C45.1 Regional park.	Implemented	
C45.2 EPA to commission a study of the waters off Rottnest Island, with the aim of establishing Marine Reserves.	Implemented	
C45.3 Subject to C45.2, management plans be prepared for the Marine Reserves.	Implemented	
C45.4 Membership of Rottnest Island Board to include representatives from scientific institutions .	Implemented	
C46 Carnac Island		
C46.1 EPA to commission study of the area with aim of establishing Marine Reserve for Conservation and education.	Unresolved issues	CALM's Marine Parks Selection Working Group to consider
C46.2 Subject to C46.1, a management plan be prepared for the Reserve in consultation with Dept of Marine and Harbours.	Unresolved Issues	
C46.3 Present purpose and vesting of Reserve A26646 is endorsed.	Implemented	

RECOMMENDATION NUMBER	IMPLEMENTATION STATUS	COMMENTS
C47 Reserve C14629, North Dandalup		
C47.1 Regional park.	Intent being met	
C47.2 Purpose of Reserve C14629 be amended to Conservation of Flora and Fauna, and Recreation and Reserve be vested in NPNCA.	Reserved	Class C Nature Reserve 41701
C48 Reserve C19413, North Dandalup		
C48.1 Regional park.	Intent being met	
C48.2 Purpose of Reserve C19413, North Dandalup be amended to Conservation of Flora and Fauna, and Recreation and Reserve be vested Executive Director of CALM.	Reserved	Reserved for Conservation of Flora and Fauna, Class C, vested in NPNCA
C49 Reserve C21038, North Dandalup		
C49.1 Regional park.	Unresolved Issues	
C49.2 Purpose of Reserve C21038 be amended to Conservation of Flora and Fauna, and Water and Reserve be vested in NPNCA for 10 years and managed in consultation with Water Authority under published management plan.	Unresolved Issues	CALM's 1992 draft South-West Forests Strategy recommends nature reserve. Water Authority interests.
C50 Peel Inlet		
C50.1 Regional park recommendations to be applied to areas shown in Figure 37, System 6 Red Book.	Implementation progressing	CALM's 1992 draft South-West Forests Strategy recommends nature reserve. Peel Inlet Management Plan supports. The area is of Aboriginal interest.
C50.2 Purpose of Reserve C8185 be amended to Conservation of Flora and Fauna and Reserve be vested in NPNCA.	Reserved	Nature Reserve C 8185 created on 27/11/92 for Creery and Channel Islands.
C50.3 Area of water surrounding Reserve C8185 shown in Figure 37, System 6 Red Book. be Aquatic Reserve vested in NPNCA.	Unresolved Issues	
C50.4 Reserves B24036, C2707 and C7502 be cancelled and their areas added to B4990	Reserved	Consolidated Austin Bay Nature Reserve C 4990 created on 5/6/92 with an area of 1659ha.
C50.5 Area of water west of Reserve B4990 shown in Figure 37, System 6 Red Book be declared Aquatic Reserve, vested in NPNCA.	Unresolved Issues	
C50.6 Subject to C50.5, Reserve C28087 be cancelled and its area added to Reserve B4990.	Reserved	

RECOMMENDATION NUMBER	IMPLEMENTATION STATUS	COMMENTS
C51 Harvey Estuary		
C51.1 Regional park recommendations to be applied to areas shown in Figure 38, System 6 Red Book.	Implementation progressing	CALM's 1992 draft South-West Forests Strategy recommends nature reserve for most of the area. The area is of Aboriginal interest.
C51.2 Southern portion of Reserve C2990 be excised and made a separate Reserve for Conservation of Flora and Fauna vested in NPNCA.	Unresolved issues	Peel Inlet Management Plan supports
C51.3 Area of estuary south of "Ford" be declared an Aquatic Reserve vested in NPNCA.	Unresolved issues	
C51.4 Purpose of Reserve C860 be amended to Parkland and Reserve vested in Shire of Mandurah.	Unresolved issues	
C51.5 Purpose of Reserve C27528 be amended to Parkland and Reserve vested in Shire of Murray.	Unresolved issues	
C51.6 Purpose of Reserve C17318 be amended to Parkland and Reserve be vested in NPNCA.	Intent being met	Reserve vested in the Shire of Waroona
C52 Lakes McLarty and Mealup		
C52.1 Regional park recommendations to be applied to areas shown in Figure 38, System 6 Red Book.	Unresolved Issues	CALM's 1992 draft South-West Forests Strategy recommends nature reserve. The area is of Aboriginal interest.
C52.2 Vacant Crown land be declared Class "C" Reserve for Conservation of Flora and Fauna and be vested in NPNCA.	Implemented	Nature reserve created for Lake McLary, A39404, area 184ha
C52.3 Reserve C6627 be cancelled and its area added to Reserve A24739.	Implemented	Reserve 6627 is a nature reserve comprising part of Lake Meelup. Its area has been expanded to 37 ha. It is no longer intended to add it to reserve 24739.
C53 Coolup Reserves		
C53.1 Purpose of Reserve A20585 be amended to Conservation of Flora and Fauna and Reserve be vested in NPNCA.	Intent being met	CALM advises the Reserve is too small for a nature reserve. MRD to seek vesting and management for protection of roadside vegetation.
C53.2 Reserves C31437, C31438 and C31439 be cancelled and made a single Reserve for roadside verge conservation vested in Shire of Waroona.	Implemented	Cleared by DOMEWA.
C53.3 Any management plan for Reserves C31437, C31438 and C31439 be prepared in consultation with CALM.	Unresolved issues	
C54 Yalgorup National Park		
C54.1 Regional park recommendations be applied.	Partially implemented	CALM's 1992 Region Management Strategy retains as national park .
C54.2 Reserves C28796, C32261, C33285 and C33843 be cancelled and their areas added to Reserve A11710.	Unresolved issues	Local Authority issues.

RECOMMENDATION NUMBER	IMPLEMENTATION STATUS	COMMENTS
C55 Clifton MPA		
C55.1 Regional park recommendations be applied to Clifton MPA.	Implementation progressing	CALM's 1992 draft South-West Forests Strategy recommends core area as shown in Figure 40, System 6 Red Book, as national park . Local Authority interests. DOMEWA to review mineral interests.
C55.2 Procedures in recommendations 1-5 Chapter 2, System 6 Red Book to be applied.	Partially implemented	May be affected by proposed re-routing and widening of Old Coast Road.
C56 McLarty MPA		
C56.1 Regional park recommendations be applied to McLarty MPA and Reserve C11709.	Implementation progressing	CALM's 1992 draft South-West Forests Strategy recommends national park . Local Authority interests. DOMEWA to review mineral interests.
C56.2 Procedures in recommendations 1-5, Chapter 2, System 6 Red Book to be applied to McLarty MPA.	Partially implemented	May be affected by proposed re-routing and widening of the Old Coast Road.
C56.3 Reserve C11709 be cancelled, its area added to State Forest and managed as part of MPA.	Implemented	
C57 Myalup MPA		
C57.1 Procedures in recommendations 1-5, Chapter 2 of System 6 Red Book to be applied to Myalup MPA.	Partially implemented	CALM's 1992 draft South-West Forests Strategy recommends part of area to be national park and part nature reserve. DOMEWA to review mineral interests. May be affected by proposed re-routing and widening of the Old Coast Road.
C58 Reserve A23172, Harvey River		
C58.1 Waroona Shire Council, in consultation with EPA and PIMA, prepare a management plan for Reserve A23172.	Unresolved Issues	EPA, PIMA and Local Authority discussed purpose, vesting and management. Peel Inlet Management Program (1992) recommends change of purpose to Nature Conservation or Waterways Protection.
C59 Reserve C22199, Wagerup		
C59.1 Reserve C22199 be classified "A".	Implemented	Class A nature reserve
C60 Reserves C12049 and C12632, Harvey		
C60.1 Purpose of Reserves C12049 and C12632 be amended to Conservation of Flora and Fauna, and Water, and Reserves be vested in NPNCA.	Implemented	
C61 Reserve C24472, Lake Preston		
C61.1 Present purpose and vesting of Reserve C24472 is endorsed.	Implemented	
C62 Reserve C2547, Harvey		
C62.1 Purpose of Reserve C2547 be amended to Conservation of Flora and Fauna and Reserve be vested in NPNCA.	Implemented	

RECOMMENDATION NUMBER	IMPLEMENTATION STATUS	COMMENTS
C63 Myalup Swamp and Mialla Lagoon		
C63.1 CALM to investigate the value of the area comprising parts of lots 1, 3, 4, 8, 12, 17, 20 and 21 (Wellington Location 1), part of lot 2 (Wellington Location 48), and other parts of Wellington Locations 48 and 1, as a water bird habitat, with a view to securing its protection through planning procedures.	Implemented	CALM has acquired Mialla Lagoon and advised that owing to agricultural development, Myalup Swamp is no longer suitable as a nature reserve. CALM's 1992 draft South-West Forests Strategy recommends conservation park.
C64 Reserve C2517, Harvey		
C64.1 Purpose of Reserve C2517 be amended to Conservation of Flora and Fauna and reserve be vested in NPNCA.	Implemented	
C64.2 The lease on Reserve C2517 not be renewed.	Implemented	
C65 Benger Swamp		
C65.1 Reserve C34811 be classified as Class "A".	Implementation progressing	B and C Class Reserves review. DOMWA has cleared, company's lease has no mining condition.
C65.2 The land owned by CALM (which in future may include areas shown in Figure 45, System Red Book) be added to Reserve C34811.	Intent being met	Nature Reserve 34811 has been extended considerably with the addition of land purchased by CALM.
C66 Leschenault Inlet		
C66.1 Regional park recommendations be applied to areas shown in Figure 46, System 6 Red Book.	Implementation progressing	This area is being considered in the Bunbury-Wellington Regional Plan which is being co-ordinated by the Department of Planning and Urban Development.
C66.2 Vacant Crown land be made a Class "C" Reserve for Conservation of Flora and Fauna and Reserve be vested in NPNCA.	Part Implemented	A portion of the Leschenault peninsula has been reserved as conservation park, (8/1/93, Reserve 42470) with an area of 581 ha. The remainder is subject to legal considerations and will remain as fee simple land held by the Government in the interim.
C66.3 Reserve A18414 be vested in the Shire of Harvey.	No longer appropriate	The Local Authority does not want vesting of this small Reserve, and CALM advised it had no conservation value. Reserve has been cancelled and included in the adjoining fee simple land.
C66.4 Urban development to be prevented on the Leschenault Peninsula and only allowed in other areas if associated with deep sewerage systems which do not lead to pollution of the inlet.	Intent being met	
C66.5 Effluent disposal not to extend further north beyond existing disposal area boundary, and effluent disposal on existing area to be phased out as soon as possible.	Implemented	Effluent disposal has been phased out and the area is being rehabilitated.

RECOMMENDATION NUMBER	IMPLEMENTATION STATUS	COMMENTS
C66.6 Water Authority in consultation with EPA produce a programme for restoration of effluent disposal area on the Peninsula.	Intent being met	
C67 Brunswick, Collie and Wellesley Rivers		
C67.1 Regional park recommendations to be applied to areas shown in Figure 46, System 6 Red Book.	Implementation progressing	This area is being considered in the Bunbury-Wellington Regional Plan which is being co-ordinated by the Department of Planning and Urban Development.
C68 Anglesea Island		
C68.1 Purpose of A12636 be amended to Conservation of Flora and Fauna and Reserve vested in NPNCA.	Unresolved Issues	The Waterways Commission have completed a Draft Management Plan for this area on behalf of the City of Bunbury and Leschenault Inlet Management Authority, that may meet the intent of the recommendation. The Plan which is currently out for public comment, proposes a reserve for Environmental Management to protect the areas of mangrove and salt marsh.
C68.2 Vacant Crown land and water shown in Figure 47, System 6 Red Book be added to A12636.	Unresolved issues	
C68.3 Southern portion of C28033 and all but the north-east portion of C28034 be excised and areas added to Reserve A12636.	Unresolved issues	
C69 Big Swamp, South Bunbury		
C69.1 Big Swamp area (Reserve C31988, lots 1, 28, 36, 222, 224 to 230, 235 to 238, 241 to 244, 247 to 257, 262 to 265, 308 to 310, and parts of lots 7, 13 (Tuart St), 13 to 21, 61, 100, 189, 190 and 239, 240 and 259 to 261 (Leschenault Location 26) be managed by Bunbury City Council for Conservation of Flora and Fauna , and Recreation.	Intent being met	This area is being considered in the Bunbury-Wellington Regional Plan which is being co-ordinated by the Department of Planning and Urban Development. Swan Coastal Plain Lakes EPP applies
C70 South Bunbury Coastal Land		
C70.1 Areas of Public Open Space containing attractive and important features such as "The Maidens" be set aside at time of subdivision of coastal land, south of Bunbury (comprising part of Reserve C670, and parts of lots 301 to 304 (Leschenault Location 26).	Implementation progressing	This area is being considered in the Bunbury-Wellington Regional Plan which is being co-ordinated by the Department of Planning and Urban Development.
C71 Reserves Near Dalyellup		
C71.1 Purpose of Reserve A23000 be amended to Travellers and Stopping Place.	Unresolved Issues	This area is being considered in the Bunbury-Wellington Regional Plan which is being co-ordinated by the Department of Planning and Urban Development. Council want to retain Caravan in the purpose.

RECOMMENDATION NUMBER	IMPLEMENTATION STATUS	COMMENTS
C71.2 Capel Shire Council in consultation with EPA prepare a management plan for the area, which is to include consideration of Reserves A23000, C28825, and C28836.	Unresolved Issues	
C72 Teesdale MPA		
C72.1 Regional park recommendations to be applied to Teesdale MPA, Reserves A5099, A5100, A5101, A5098, A5099 and Location 1055.	Implemented	The 1992 Reserves Act consolidated this area into a conservation park, Reserve A 39819, with an area of 1755 ha, as part of the Lane-Poole Reserve. The area is subject to the Alumina Refinery Agreement Amendment Act 1986, which defines Alcoa's mining rights.
C72.2 Procedures in recommendations 1-5, Chapter 2, System 6 Red Book to be applied to Teesdale MPA.	Implemented	
C72.3 Purpose of Reserve A5098 be amended to Conservation of Flora and Fauna and Reserve be vested in NPNCA.	Reserved	Not part of the Lane-Poole Reserve
C72.4 Reserves A5099, A5100 and A5101 be cancelled and their areas added to State Forest and managed as part of MPA.	Reserved	Conservation park
C73 Murray Valley MPA		
C73.1 Regional park recommendations be applied to MPA, Reserve A5102 and Locations 797 and 841.	Implemented	Part of Lane-Poole Reserve. CALM's 1992 draft South-West Forests Strategy recommends Reserve A 39827 Recreation remains a reserve under Section (5g) of CALM Act, subject to the Alumina Refinery Agreement Amendment Act 1986.
C73.2 Procedures in recommendations 1-5, Chapter 2, System 6 Red Book be applied to Murray Valley MPA.	Implemented	
C74 Plavins MPA		
C74.1 Regional park recommendations to be applied to Plavins MPA.	Implemented	This portion the of Lane-Poole Reserve was created as a conservation park (Reserve 39827) with an area of 3028ha by the 1992 Reserves Act . The park is subject to the Alumina Refinery Agreement Amendment Act 1986
C74.2 Procedures in recommendations 1-5, Chapter 2, System 6 Red Book be applied.	Implemented	
C75 Samson MPA		
C75.1 Regional park recommendations to be applied to Samson MPA.	Implemented	This portion of the Lane-Poole Reserve was created as a conservation park (Reserve 39823) with an area of 2 582 ha by the 1992 Reserves Act . The park is subject to the Alumina Refinery Agreement Amendment Act 1986.

RECOMMENDATION NUMBER	IMPLEMENTATION STATUS	COMMENTS
C75.2 Procedures in recommendations 1-5, Chapter 2, System 6 Red Book be applied.	Implemented	
C76 Federal MPA		
C76.1 Regional park recommendations to be applied to Federal MPA.	Implemented	Reserved as a conservation Park in the 1992 Reserves Act. Part of reserve 39823, see C75 Samson above.
C76.2 Procedures in recommendations 1-5, Chapter 2, System 6 Red Book be applied.	Implemented	
C77 Bell MPA		
C77.1 Regional park recommendations to be applied to Bell MPA.	Implemented	The 1992 Reserves Act consolidated this area into a conservation park, Reserve A 39822 with an area of 2593 ha, as part of the Lane-Poole Reserve. The area is subject to the Alumina Refinery Agreement Amendment Act 1986, which defines Alcoa's mining rights.
C77.2 Procedures in recommendations 1-5 Chapter 2, System 6 Red Book be applied.	Implemented	
C78 Reserve C22977, Harvey		
C78.1 Regional park.	Implementation progressing	This area is being considered in the Bunbury-Wellington Regional Plan which is being co-ordinated by the Department of Planning and Urban Development.
C78.2 Purpose of Reserve C22977 be amended to Conservation of Flora and Fauna and Reserve be vested in NPNCA.	Implementation progressing	Negotiations between CALM and DOMEWA well advanced. Negotiations also with the local authority for vesting in the Shire and a land exchange
C79 Reserve C15515, Harvey		
C79.1 Regional park	Implementation progressing	This area is being considered in the Bunbury-Wellington Regional Plan which is being co-ordinated by the Department of Planning and Urban Development.
C79.2 Water Authority in consultation with CALM to ensure conservation is given due consideration in management of Reserve C15515.	Intent being met.	Harvey Dam, Reserve 15515.
C80 Reserves east of Harvey		
C80.1 Regional park recommendations to be applied to Reserves C22797, C10745, C14564 and C22958.	Intent being met	CALM's 1992 draft South-West Forests Strategy recommends nature reserve. This area is being considered in the Bunbury-Wellington Regional Plan which is being co-ordinated by the Department of Planning and Urban Development.
C80.2 Reserve C22797 be vested in NPNCA.	Implemented	
C80.3 Reserve C10745 be cancelled and its area added to C22797.	Implemented	

RECOMMENDATION NUMBER	IMPLEMENTATION STATUS	COMMENTS
C80.4 The purpose of Reserve C14564 be amended to Conservation of Flora and Fauna, and Reserve be vested in NPNCA.	Implemented	
C80.5 Reserve C22958 be cancelled and its area added to Reserve C14564.	Implemented	
C81 Reserve C25727, Harvey		
C81.1 Regional park.	Implementation progressing	This area is being considered in the Bunbury-Wellington Regional Plan which is being co-ordinated by the Department of Planning and Urban Development.
C81.2 Water Supply Authority in consultation with CALM, ensure Conservation of Flora and Fauna is given adequate consideration in management of Reserve C25727.	Intent being met	Stirling Dam
C82 Surface MPA		
C82.1 Regional park recommendations be applied to Surface MPA and Locations 935 and 2827.	Intent being met	Part of Reserve A39821, the southern portion of the Lane-Poole reserve. Reserved for conservation under Section 5(g), subject to the Alumina Refinery Agreement Amendment Act 1986, which defines Alcoa's mining rights. CALM's 1992 draft South-West Forests Strategy recommends national park . This area is being considered in the Bunbury-Wellington Regional Plan which is being co-ordinated by the Department of Planning and Urban Development.
C82.2 Procedures in recommendations 1-5, Chapter 2, System 6 Red Book to be applied to Surface MPA.	Implemented	
C83 Nalyerin MPA		
C83.1 Regional park recommendations be applied to Nalyerin MPA.	Intent being met	Part of Reserve A39821, the southern portion of the Lane-Poole reserve. Reserved for conservation under Section 5(g). CALM's 1992 draft South-West Forests Strategy recommends national park . This area is being considered in the Bunbury-Wellington Regional Plan which is being co-ordinated by the Department of Planning and Urban Development.
C83.2 Procedures in recommendations 1-5, Chapter 2, System 6 Red Book be applied.	Implemented	
C84 Trees MPA		
C84.1 Regional park recommendations be applied to Trees MPA, Reserves A4555, A7675 and C6902 and Locations 500, 1561, 1562, 1582, 1583, 2599, 2699, 2700, 3154 3155, 3160, 3170, 3616 and 4178.	Intent being met	Part of Reserve A39821, the southern portion of the Lane-Poole reserve. Reserved for conservation under Section 5(g). CALM's 1992 draft South-West Forests Strategy now recommends national park .

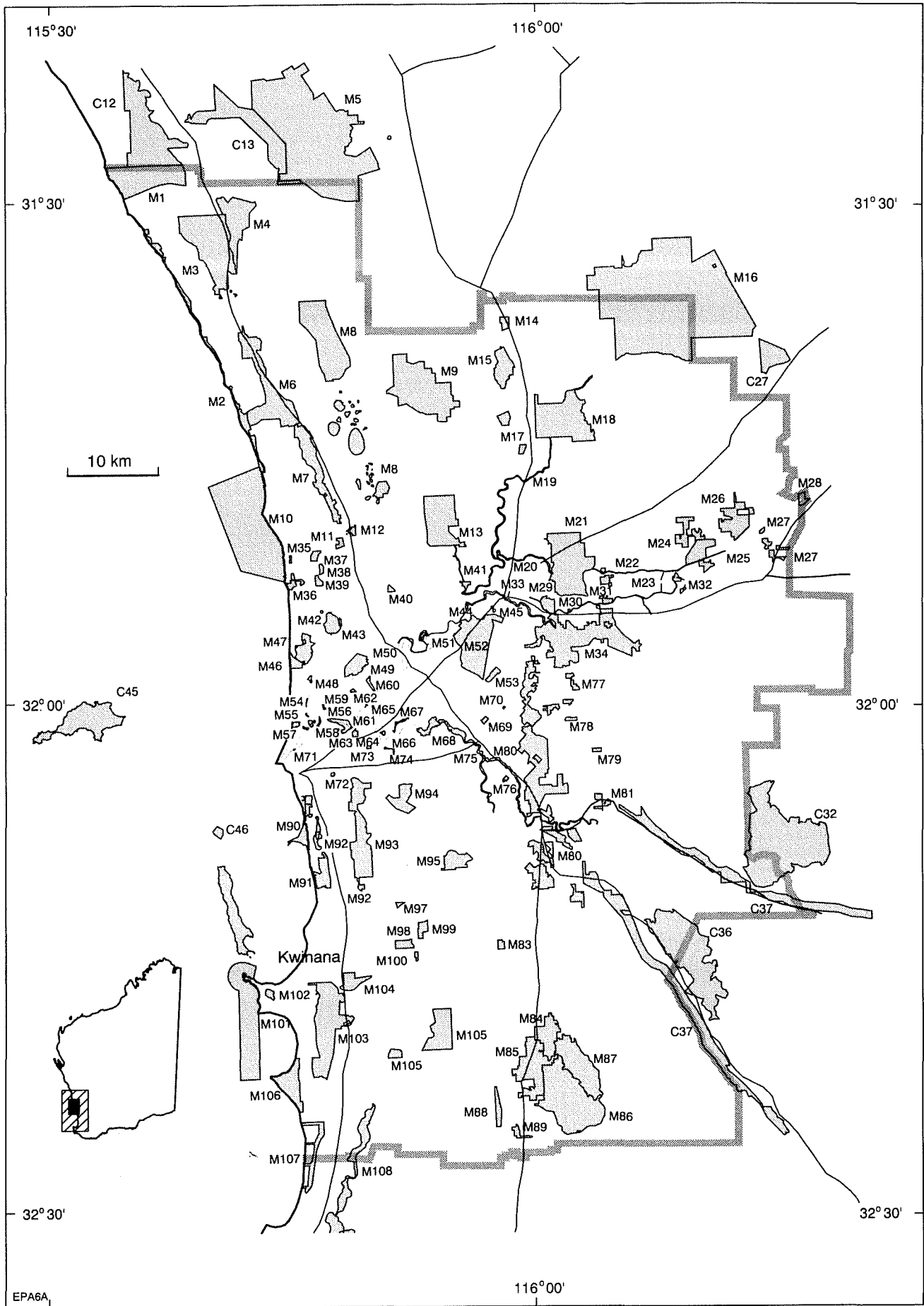
RECOMMENDATION NUMBER	IMPLEMENTATION STATUS	COMMENTS
		This area is being considered in the Bunbury-Wellington Regional Plan which is being co-ordinated by the Department of Planning and Urban Development.
C84.2 Procedures in recommendations 1-5, Chapter 2, System 6 Red Book to be applied to Trees MPA.	Implemented	
C84.3 Reserves A4555, A7675 and C6902 be cancelled, their area added to State Forest and managed as part of MPA.	Intent being met	
C84.4 Freehold land owned by Water Authority (Locations 500, 1561, 1562, 1582, 1583, 2599, 2699, 2700, 3154 3155, 3160, 3170, 3616 and 4178), be included in State Forest at conclusion of the Department's reforestation trials.	Unresolved Issues	Reafforestation and salinity trials continuing
C85 Stene MPA		
C85.1 Regional park recommendations to be applied to MPA.	Unresolved Issues	CALM's 1992 draft South-West Forests Strategy now recommends national park Alcoa and Worsley have agreed to relinquish this area from their leases. Parliament has approved excision from State Forest, Alcoa and Worsley Agreement Acts may need to be amended prior to declaration of the national park .
C85.2 Procedures in recommendations 1-5, Chapter 2, System 6 Red Book to be applied.	Partially implemented	
C86 Dardanup MPA		
C86.1 Regional park recommendations to be applied to Dardanup MPA and Reserve C2029.	Implementation progressing	CALM's 1992 draft South-West Forests Strategy recommends conservation park/State Forest. This area is being considered in the Bunbury-Wellington Regional Plan which is being co-ordinated by the Department of Planning and Urban Development.
C86.2 Procedures in recommendations 1-5, Chapter 2, System 6 Red Book, to be applied to MPA.	Partially implemented	
C86.3 Reserve C2029 be cancelled and its area added to State Forest and managed as MPA.	Implemented	
C87 Lennard MPA		
C87.1 Regional park recommendations to be applied to Lennard MPA and Reserve C19641.	Implementation progressing	DSD advises that C87 will fall outside Alcoa's diminished mining lease boundary when formally surrendered. CALM's 1992 draft South-West Forests Strategy recommends conservation park and State Forest.

RECOMMENDATION NUMBER	IMPLEMENTATION STATUS	COMMENTS
		This area is being considered in the Bunbury-Wellington Regional Plan which is being co-ordinated by the Department of Planning and Urban Development.
C87.2 Procedures in recommendations 1-5, Chapter 2, System 6 Red Book to be applied to Lennard MPA.	Partially implemented	
C87.3 Reserve C19641 (School Site) be cancelled, its area added to State Forest and managed as MPA.	Unresolved Issues	
C88 Westralia MPA		
C88.1 Regional park recommendations be applied to Westralia MPA, Reserves A6911, C22690, C10014 and Wellington Location 3675.	Implementation progressing	CALM's 1992 draft South-West Forests Strategy recommends conservation park. Collie Basin Management and Planning Group chaired by DSD, is reviewing the issues. Due to report soon. Shire land use and Coal mining issues involved. This area is also being considered in the Bunbury-Wellington Regional Plan
C88.2 Procedures in recommendations 1-5, Chapter 2, System 6 Red Book to be applied to Westralia MPA.	Partially implemented	
C88.3 Reserves C6911 and C22690 be vested in Executive Director of CALM, and be managed as part of MPA.	Unresolved issues	Collie Basin Management and Planning Group, See above
C88.4 DOLA negotiate cessation of Commonwealth lease on Reserve C10014, and the Reserve to be cancelled and its area added to State Forest and managed as MPA.	Unresolved issues	Collie Basin Management and Planning Group, See above
C89 Donnybrook Reserves		
C89.1 Purpose of Reserve C2013 be amended to Recreation and the Reserve be vested in Shire of Donnybrook-Balingup.	Implemented	
C89.2 Reserve C7859 be cancelled and its area added to Reserve C2013.	Unresolved issues	
C89.3 Part of Reserve C2052 (industrial subdivision and its hinterland) be excised and declared "C" Class Reserve for industry, vested in the Shire of Donnybrook-Balingup.	Implemented	
C89.4 Purpose of Reserve C2052 be amended to Conservation of Flora and Fauna , and Reserve be vested in the Shire of Donnybrook-Balingup for 10 years, to be managed in consultation with CALM under a published management plan.	Unresolved issues	Amendments to the CALM Act automatically vest nature reserves in the NPNCA
C89.5 Present vesting of Reserve C22860 is endorsed.	Implemented	

RECOMMENDATION NUMBER	IMPLEMENTATION STATUS	COMMENTS
C89.6 Vacant Crown land at Location 447 and Preston A.A. lots 30, 31 and 33 be declared "C" Class Reserve for Conservation of Flora and Fauna, Reserve be vested in the Shire of Donnybrook-Balingup for a limited term of 10 years and managed in consultation with CALM under a published management plan.	Implemented	
C89.7 Ways and means of protecting conservation value of Locations 430 and 431 be sought through planning procedures.	Unresolved Issues	
C89.8 Reserve 26238 and Timber Reserve 153/25 be vested in the Executive Director of CALM, and be managed by CALM for Conservation of Flora and Fauna.	Implemented	
C90 Preston MPA		
C90.1 Procedures in recommendations 1-5, Chapter 2, System 6 Red Book to be applied to Preston MPA.	Partially implemented	DSD advises that C90 will fall outside Alcoa's diminished lease boundary when formally surrendered. CALM's 1992 draft South-West Forests Strategy recommends national park and State Forest. Mineral resource assessment required prior to declaration of national park . This area is being considered in DPUD's Bunbury-Wellington Regional Plan
C91 Noggerup MPA		
C91.1 Procedures in recommendations 1-5, Chapter 2, System 6 Red Book to be applied to Noggerup MPA.	Partially implemented	DSD advises that C91 will fall outside Alcoa's diminished lease boundary when formally surrendered. Cleared by DOMEWA. CALM's 1992 draft South-West Forests Strategy recommends national park . Resource assessment required prior to declaration of national park . This area is being considered in DPUD's Bunbury-Wellington Regional Plan
C91.2 Reserve C17114 be cancelled and its area added to State Forest and managed as MPA.	Implemented	
C92 Goonac MPA		
C92.1 Procedures in recommendations 1-5, Chapter 2, System 6 Red Book to be applied to Goonac MPA.	Partially implemented	DSD advises that Worsley has agreed to relinquish, however, another mineral (coal) is an issue. CALM's 1992 draft South-West Forests Strategy recommends national park . Mineral resource assessment required prior to declaration of national park . Former pastoral lease over part of the area has complicated the implementation.
C92.2 Reserves C11683 and C12331 be cancelled, their area added to State Forest and managed as MPA.	Unresolved issues	Follow up with Water Authority

RECOMMENDATION NUMBER	IMPLEMENTATION STATUS	COMMENTS
C92.3 Upon annual determination, special lease 3116/6751 be added to State Forest and managed as MPA.	Unresolved issues	
C93 Muja MPA		
C93.1 Procedures in recommendations 1-5, Chapter 2, System 6 Red Book to be applied to Muja MPA.	Partially implemented	DSD advises that Worsley has agreed to relinquish, however, coal tenements occur within the area. CALM's 1992 draft South-West Forests Strategy recommends conservation park.
C93.2 Reserve C19203 be cancelled and its area added to State Forest and managed as MPA.	Issues resolved	Water Authority clear for reservation. Moderate to high prospectivity for coal
C93.3 Upon annual determination, Special Lease 3116/3155 be added to State Forest and managed as MPA.	Unresolved issues	See above
C93.4 Timber Reserve 213/25 be cancelled and its area added to State Forest and managed as MPA.	Issues resolved	See above
C94 Bennelaking MPA		
C94.1 Procedure in recommendations 1-5, Chapter 2, System 6 Red Book to be applied to Bennelaking MPA.	Partially implemented	DSD advises that C94 falls outside Alcoa's diminished lease when formally surrendered. No conflict with bauxite. CALM's 1992 draft South-West Forests Strategy recommends conservation park.
C94.2 Reserve C31088 and the temporary Water Reserve be cancelled and their areas added to State Forest and managed as MPA.	Implementation progressing	Ministerial Council has noted Referred to DOLA for reservation as Class A conservation park
C94.3 Western portion of State Forest be managed as part of Bennelaking MPA.	Implementation progressing	State Forest revocation action being prepared for reservation as part of conservation park
C95 Mullalyup MPA		
C95.1 Regional park recommendations to be applied to Mullalyup MPA, Locations 3463, 802, 4653 and 12784 and part of Location 1666.	Implementation progressing	DSD advises that C95 will fall outside Alcoa's diminished lease boundary when formally surrendered. CALM's 1992 draft South-West Forests Strategy recommends conservation park/State Forest, Minor boundary definition required. Water Authority support. This area is being considered in the Bunbury-Wellington Regional Plan.
C95.2 Procedures in recommendations 1-5, Chapter 2, System 6 Red Book to be applied to MPA.	Partially implemented	
C95.3 The freehold land held by Executive Director of CALM be managed as if part of MPA.	Issues resolved	Clear of mineral interest
C96 Reserve C29121, Wilga		
C96.1 Purpose of Reserve C29121 be amended to Conservation of Flora and Fauna and Reserve be vested in NPNCA.	Implemented	

RECOMMENDATION NUMBER	IMPLEMENTATION STATUS	COMMENTS
C97 St John Brook MPA.		
C97.1 Regional park recommendations be applied to MPA, Reserves 13276, C13290 and Wellington Locations 6881, 8979 and 9946.	Unresolved Issues	CALM's 1992 draft South-West Forests Strategy recommends conservation park. Some boundaries require definition. Water Authority interests re water resource to be resolved. Area is prospective for gold.
C97.2 Procedures in recommendations 1-5, Chapter 2, System 6 Red Book to be applied to MPA.	Partially implemented	
C97.3 Reserves C13276 and C13290 be cancelled, their area added to State Forest and managed as MPA.	Unresolved issues	
C98 Reserves A25446 and A3412, Blackwood River		
C98.1 Regional park recommendations be applied to Reserves A3412, A25446 and part of Wellington Location 94.	Implementation progressing	CALM's 1992 draft South-West Forests Strategy recommends nature reserve. This area is being considered in DPUD's Bunbury-Wellington Regional Plan.
C98.2 Reserve A3412 be vested in the Executive Director of CALM and any management plan be prepared in consultation with Shire of Donnybrook-Balingup.	Implemented	Reserved amended from Resting Place for Traveller and Stock to Recreation, vested in the Lands and Forests Commission
C99 Greenbushes MPA		
C99.1 Regional park recommendations to be applied to Greenbushes MPA, Timber Reserve 155/25 and parts of Locations 947 and 2240.	Issues resolved	A minor segment of the Boundary needs to be redefined, progressing. CALM's 1992 draft South-West Forests Strategy recommends nature reserve. One of the areas covered by this area is being considered in DPUD's Bunbury-Wellington Regional Plan. Prospective for pegmatic minerals.
C99.2 Procedures in recommendations 1-5, Chapter 2, System 6 Red Book to be applied to MPA.	Partially implemented	
C99.3 Timber Reserve 155/25 be cancelled, its area added to State Forest and managed as MPA.	Implementation progressing	
C100 Dalgarp MPA		
C100.1 Regional park recommendations to be applied to Dalgarp MPA.	Unresolved Issues	Part of the boundary needs to be re-defined. CALM's 1992 draft South-West Forests Strategy recommends nature reserve and State Forest.
C100.2 Procedures in recommendations 1-5, Chapter 2, System 6 Red Book to be applied.	Partially implemented	
C101 Nollajup MPA		
C101.1 Procedures in recommendations 1-5, Chapter 2, System 6 Red Book to be applied to Nollajup MPA.	Partially implemented	
C101.2 Timber Reserve 206/25 be cancelled, its area added to State Forest and managed as MPA.	Issues resolved	CALM's 1992 draft South-West Forests Strategy recommends nature reserve.



**SYSTEM 6 METROPOLITAN
DARLING SYSTEM**

RECOMMENDATION NUMBER	IMPLEMENTATION STATUS	COMMENTS
System 6. The Darling System, Metropolitan		
M1 Two Rocks Open Space		
M1.1 Regional park recommendations be applied to this area.	Unresolved Issues	At this stage there is no regional park proposal for this area.
M1.2 Proposal under Metropolitan Region Scheme to reserve M1 is endorsed.	Implemented	Recommendation is an endorsement. DPUD are reconsidering the boundaries of the reserve area through the Yanchep-Sun City development. Quinns Rock Environmental Research Group has an interest in this area.
M2 Coastal strip from Two Rocks to Burns Beach		
M2.1 Regional park recommendations be applied to this area.	Unresolved Issues	A regional park is not being considered for this area. DPUD is preparing management plan for southern portion of M2. Quinns Rock Environmental Research Group has an interest in this area.
M3 Yanchep National Park		
M3.1 Regional park recommendations be applied to this area.	Implemented	CALM's 1992 draft Forests Strategy recommends extensions to the existing Yanchep National Park. CALM has prepared a management plan for Yanchep National Park. CALM's management of the area conforms with the regional park recommendation.
M3.2 Proposal under Metropolitan Region Scheme to reserve additional land in this area for Parks and Recreation is endorsed.	Implemented	Recommendation is an endorsement..
M3.3 Metropolitan Region Planning Authority and City of Wanneroo consider realigning proposed Mitchell Freeway extension further west, so as to retain as much land as possible in national park and Location 1689.	Unresolved Issues	DPUD's North-west Corridor Structure Plan is addressing the issue, but currently does not support the recommendation.
M3.4 NPNCA and CALM to negotiate management of adjoining areas of Yanchep National Park and Ridges MPA with a view to relieving visitor pressure on the national park .	Implemented	CALM's Management Plan for Yanchep National Park addresses this issue.
M3.5 City of Wanneroo's Landscape Enhancement Area plan give consideration to protection of those wetlands within recommended area to south and south-west of Yanchep National Park.	Implemented	Pipidinny Swamp has been added to Yanchep National Park (January 1992) as per the 1989 Yanchep National Park management plan. Lakes Environmental Protection Policy provides protection to other lakes.
M4 Ridges MPA		
M4.1 Regional park recommendations be applied to this area.	Implementation Progressing	CALM's 1992 draft Forests Strategy recommends that the area be a national park . Management as a national park would satisfy the regional park recommendation.

RECOMMENDATION NUMBER	IMPLEMENTATION STATUS	COMMENTS
		Contains granted mining leases, area contains scarce metropolitan high grade limestone for cement and lime manufacture. CALM's management plan for Yanchep National Park includes Ridges MPA.
M4.2 Procedures held in recommendations 1-5, Chapter 2, System 6 Red Book to be applied.	Partially Implemented	CALM's draft Forests Strategy recommends the area be a national park. Issues associated with two limestone mining leases in the MPA need to be resolved before vesting is changed.
M4.3 NPNCA and CALM to prepare management plan for adjoining areas of Ridges MPA and Yanchep National Park.	Implemented	CALM's Management Plan for Yanchep National Park includes Ridges MPA. Ridges MPA is treated as part of the national park for management purposes.
M5 Yeal Nature Reserve		
M5.1 The Vacant Crown land be declared "C" Class Reserve for Conservation of Flora and Fauna, and Water and be vested in NPNCA for a limited term of 10 years and managed under a published management plan.	Implemented	The land has been made a C Class nature reserve vested in the NPNCA (gazetted 18/12/92). CALM's 1992 draft Forests Strategy recommends part of area as nature reserve. The 10 year period referred to is no longer relevant under current Government policy on mining in national parks. The area was proposed for interim listing in November by the Australian Heritage Commission
M5.2 Access to new Reserve (M5.1) for mineral exploration and evaluation be permitted under the conditions held in the vesting order protecting conservation value	Intent Being Met	Government policy on mining in national parks provides for this recommendation.
M5.3 Purpose of Reserve C33784 be amended to Conservation of Flora and Fauna, and Water and Reserve be vested in the NPNCA.	Implemented	The change in purpose and vesting was gazetted on 18/12/92.
M5.4 Reserve C31241 be classified "A"	Implemented	July, 1992.
M5.5 Commonwealth retain maximum uncleared land within Gingin airfield.	Unresolved Issues	EPA is liaising with DASET to develop a mechanism for achieving the intent of the recommendation.
M6 Neerabup National Park		
M6.1 Regional park recommendations be applied to this area.	Unresolved Issues	CALM's 1992 draft Forests Strategy recommends conservation park. Management as a conservation park could satisfy the regional park recommendation.
M6.2 Purpose of Reserves C13713, C25252 and C25253 be amended to Parkland and Water.	Unresolved Issues	Local authority agreement to the change of purpose has not been obtained.
M6.3 DPUD consider reserving areas not already reserved for Parks and Recreation under the Metropolitan Region Scheme.	Implementation Progressing	Being considered through DPUD's north-west corridor structure plan. Quinns Rock Environmental Research Group has an interest in this area.

RECOMMENDATION NUMBER	IMPLEMENTATION STATUS	COMMENTS
M7 Lakes Joondalup and Goollelal		
M7.1 Regional park recommendations be applied to this area.	Implemented	The Minister for Planning has approved the final planning review of the Yellagonga Regional Park which includes this area (November 92). The Regional Parks Task Force report lists Yellagonga as a proposed regional park.
M7.2 Lake Joondalup Open Space Management Committee's Land Use Plan is endorsed.	Implemented	Endorsement. Friends of Yellagonga Regional Park has an interest in this area.
M8 Wanneroo Wetlands Eastern Chain		
M8.1 Regional park recommendations be applied to this area.	Unresolved Issues	DPUD proposes to begin the Gngangara Regional Park study in 1993 which will consider this area.
M8.2 DPUD to reserve those areas not already reserved for Parks and Recreation, according to the following order of priorities: Jandabup Lake, wetlands north of Jandabup Lake, Mariginiup Lake, Little Mariginiup Lake, Gngangara Lake, wetlands south-west of Gngangara Lake, Badgerup Lake, Little Badgerup Lake, wetlands near Lenzo Rd, Snake Swamp, Lake Adams, swamp south of Lake Adams and Lake Pinjar.	Unresolved Issues	DPUD has declared a Planning Control Area and is undertaking a study to determine parks and reserve boundary for Gngangara Lake, Jandabup Lake and Mariginiup Lake. Reserve C7349 (Jandabup Lake) was vested in the NPNCA as a nature reserve 7/12/88.
M8.3 City of Wanneroo Circular Lakes Landscape Enhancement Area Plan is endorsed.	Implemented	Endorsement. The local authority expects to finalise a management plan for Lake Pinjar in 1993. A draft management plan for Lake Gngangara has been prepared. Coalition for Wanneroo's Environment has an interest in this area.
M9 Melaleuca MPA		
M9.1 Procedures in recommendations 1-5, Chapter 2, System 6 Red Book to be applied to Melaleuca MPA and Location 1497.	Partially Implemented	CALM's 1992 draft Forests Strategy recommends the area be a nature reserve. Revocation proposal to go to Cabinet early 1993 for excision from State Forest.
M9.2 CALM prepare a management plan in consultation with WAWA.	Unresolved Issues	Current programmes do not include the development of a management plan. CALM is considering a mechanism for developing and implementing interim management plans for smaller areas such as this. Coalition for Wanneroo's Environment has an interest in this area.
M10 Offshore Reefs Ocean Reef to Trigg		
M10.1 Regional park recommendations be applied to this area.	Implemented	This area is now the Marmion Marine Park with a management plan which conforms with the regional park recommendation.

RECOMMENDATION NUMBER	IMPLEMENTATION STATUS	COMMENTS
M10.2 Study of area to be commissioned by EPA with view to establishing a Marine Reserve for scientific research, education, conservation and recreation.	Implemented	The marine park was declared 13 March 1987.
M10.3 Subject to 10.2, a Management Plan be prepared.	Implemented	CALM's Marmion marine park management plan was approved by the Minister for the Environment for implementation in January 1992. Friends of Marmion Marine Park has an interest in this area.
M11 Warwick Woodland		
M11.1 DPUD to ensure any management plan encourages growth of indigenous flora.	Implementation Progressing	EPA has approved the local authority's 'Warwick Regional Open Space Concept Plan' for the area which involves recreational development on some of the area and requires preparation of management plan for conservation area. The local authority plans to begin preparing the management plan early in 1993.
M12 Reserve A20091 Marangaroo		
M12.1 Purpose of A20091 be amended to Parkland and Recreation be vested in the City of Wanneroo.	Implemented	Part of the area has been developed as golf course with the remainder of reserve managed by the Shire for Conservation.
M13 Whiteman Park (Mussel Pool)		
M13.1 Regional park recommendations be applied to this area.	Implemented	DPUD manages the area as a regional park.
M13.2 DPUD's Management Plan is endorsed.	Implemented	Endorsement.
M14 Reserve C1654		
M14.1 Purpose of Reserve C1654 be amended to Conservation of Flora and Fauna, Reserve be vested in NPNCA for a limited term of 10 years, and managed under a published management plan.	Implemented	Gazetted in September 1992.
M14.2 Access for mineral exploration and evaluation to occur under conditions protecting conservation values specified in the vesting order.	Intent being met	Government policy on mining in national parks provides for this recommendation.
M15 Pearce Aerodrome		
M15.1 Commonwealth of Australia retain as much uncleared land as possible.	Unresolved Issues	The EPA is liaising with DASETT to find a mechanism that will achieve the intent of the recommendation.
M15.2 Effluent Licensing Advisory panel ensure that effluent from Pearce Aerodrome does not adversely affect the aquatic based environment of Reserve A27620.	Intent being met	Effluent Licensing Advisory Panel no longer exists. Its functions are now taken over by Parts IV and V of the Environmental Protection Act.

RECOMMENDATION NUMBER	IMPLEMENTATION STATUS	COMMENTS
M16 Avon Valley National Park		
M16.1 Regional park recommendations be applied to this area.	Implementation Progressing	This area is being considered as part of the Darling Range Regional Park study co-ordinated by the Department of Planning and Urban Development. The Regional Parks Task Force report lists Darling Range as a proposed regional park. CALM's 1992 draft Forests Strategy recommends that this part of the regional park be a national park, extending the area of the existing Avon Valley National Park.
M16.2 Vacant Crown land be declared a "C" Class Reserve for Conservation of Flora and Fauna vested for 10 years in NPNCA, managed under a published management plan.	Implemented	Now a C Class nature reserve. The 10 Year period referred to is no longer relevant under current Government policy on mining in national parks. CALM's 1992 draft Forest Strategy recommends the nature reserve be converted to national park.
M16.3 Permit for access for mineral exploration and valuation to occur under conditions protecting the conservation value specified in the vesting order.	Intent being met	Government policy on mining in national parks provides for this recommendation.
M16.4 Reserve A30193 be cancelled and its area added to Reserve A30192.	Unresolved Issues	Mining interests need to be resolved.
M17 Ellen Brook and Twin Swamps Wildlife Sanctuaries, Upper Swan		
M17.1 Ways and means of providing a protective buffer around Nature Reserves A27620 and A27621 be sought through the planning procedures.	Unresolved Issues	CALM is liaising with DPUD and the land owners to achieve the intent of this recommendation. Ellen Brook Conservation Group has an interest in this area.
M18 Walyunga National Park		
M18.1 Regional park recommendations be applied to this area.	Recommendation Progressing	This area is being considered as part of the Darling Range Regional Park study co-ordinated by the Department of Planning and Urban Development. The Regional Parks Task Force report lists Darling Range as a proposed regional park. CALM's 1992 draft Forests Strategy recommends that this part of the regional park be national park.
M18.2 Shire of Swan be encouraged to prepare management plans for Reserves C26864 and C26865.	Unresolved Issues	Resources have not been allocated by the local authority for the preparation and implementation of a management plan.

RECOMMENDATION NUMBER	IMPLEMENTATION STATUS	COMMENTS
M19 Swan River - Guildford to Walyunga National Park		
M19.1 Regional park recommendations be applied to this area.	Unresolved Issues	Part of this area is being considered in the Darling Range Regional Park study co-ordinated by the Department of Planning and Urban Development. The Regional Parks Task Force report lists Darling Range as a proposed regional park. Swan River Management Strategy recommends that all the foreshore reserves and waterways of the Swan Canning Rivers be treated as a single entity for the purposes of planning and management.
M20 Jane Brook		
M20.1 DPUD to prepare a management plan in consultation with EPA for areas shown in Figure 90, System 6 Red Book.	Unresolved Issues	Multiple ownership, no single group has the responsibility. The local authorities may take on a co-ordinating role, but resources are required. Part of the area is being considered in the Darling Range Regional Park study co-ordinated by the Department of Planning and Urban Development. The Regional Parks Task Force report also lists Darling Range as a proposed regional park.
M20.2 Eastern Corridor Report for this area and nearby land are endorsed.	Implemented	Endorsement. Bugle Creek Protection Society has an interest in this area.
M21 John Forrest National Park		
M21.1 Regional park recommendations be applied to this area.	Implemented	This area is being considered as part of the Darling Range Regional Park study co-ordinated by the Department of Planning and Urban Development. The Regional Parks Task Force report lists Darling Range as a proposed regional park. CALM's 1992 draft Forests Strategy recommends that this part of the regional park be national park. CALM has released a draft management plan for the area (September 1992).
M21.2 Reserve A8164 be cancelled and its area added to Reserve A7537.	Implemented	Now part of the national park.
M21.3 Subject to agreement of Public Education Endowment Trust, Reserve A11396 be cancelled and its area added to Reserve A7537. If no agreement the Trust to prepare a management plan for Reserve A11396.	Implemented	Additions included into national park by Reserves Act 1992 (approximately 23ha)
M21.4 Land owned by DPUD to be managed as if it were national park .	Implemented	A total area of 1145 ha of DPUD land included into national park by Reserves Act 1992.

RECOMMENDATION NUMBER	IMPLEMENTATION STATUS	COMMENTS
M22 Reserves A12453 and C12085 Parkerville		
M22.1 Reserve A12453 be vested in the Shire of Mundaring.	Unresolved Issues	This area is being considered as part of the Darling Range Regional Park study co-ordinated by the Department of Planning and Urban Development. The Regional Parks Task Force report lists Darling Range as a proposed regional park.
M22.2 Subject to agreement of the Public Education Endowment Trust, Reserve C12085 be cancelled and its area added to Reserve A12453. If no agreement the Trust to prepare a management plan for Reserve C12085.	Unresolved Issues	Public Education Endowment Trust interests in the area need to be resolved. This area is being considered as part of the Darling Range Regional Park study which is being co-ordinated by the Department of Planning and Urban Development.
M22.3 Reserve C14163 to be vested in the Shire of Mundaring.	Unresolved Issues	This area is being considered as part of the Darling Range Regional Park study which is being co-ordinated by the Department of Planning and Urban Development.
M22.4 Reserve C27431 be cancelled and its area added to Reserve C14163.	Unresolved Issues	This area is being considered as part of the Darling Range Regional Park study which is being co-ordinated by the Department of Planning and Urban Development. Reserve adopted by Parkerville Primary School.
M23 Reserves Along Disused Railway - Midland to Chidlow		
M23.1 Reserve C31196 be re-vested with existing special conditions in the Mundaring Shire at the expiry of the present term of vesting.	Implemented	The special conditions are no longer appropriate. Re-vested in the local authority in perpetuity in 1986. This area is being considered as part of the Darling Range Regional Park study co-ordinated by the Department of Planning and Urban Development. The Regional Parks Task Force report lists Darling Range as a proposed regional park.
M23.2 Reserves C32436, C32483 and C32484 be cancelled and their areas added to Reserve C31196	Implemented	The four reserves have been amalgamated into two reserves (gazetted 8/1/93).
M23.3 Mundaring Shire to prepare a management plan encouraging local indigenous flora.	Implemented	Management plan completed in 1984. Eastern Hills Wildflower Society has an interest in this area.
M24 Reserves North-west of Chidlow		
M24.1 Regional park recommendations be applied to this area.	Implementation Progressing	This area is being considered as part of the Darling Range Regional Park study co-ordinated by DPUD. The Regional Parks Task Force report lists Darling Range Regional Park as a proposed regional park.
M24.2 Reserve C18924 be cancelled and its area added to Reserve C29269.	Unresolved Issues	The local authority has concerns over the additional resources required to adequately manage the area. This area is being considered as part of the Darling Range Regional Park study.

RECOMMENDATION NUMBER	IMPLEMENTATION STATUS	COMMENTS
M24.3 The western section of Reserve C4967 be excised and its area added to Reserve C29269.	Unresolved Issues	The local authority has concerns over the additional resources required to adequately manage the area. This area is being considered as part of the Darling Range Regional Park study.
M24.4 Mundaring Shire Council plan to retain as much natural vegetation as possible on Reserve C29269.	Unresolved Issues	The vesting needs to be finalised first and then a management plan prepared and implemented.
M25 Lake Leschenaultia		
M25.1 Regional park recommendations be applied to this area.	Implementation Progressing	This area is being considered as part of the Darling Range Regional Park study co-ordinated by the Department of Planning and Urban Development. The Regional Parks Task Force report lists Darling Range as a proposed regional park. CALM's 1992 draft Forests Strategy recommends that this part of the regional park be a conservation park.
M25.2 Reserves C22852 and C31052 be cancelled and their areas added to Reserve C31053.	Unresolved Issues	Local authority's position still to be determined.
M26 Reserves North-east of Chidlow		
M26.1 Reserve C17100 be cancelled and its area added to the eastern section of Reserve C4967.	Unresolved Issues	Local authority's position still to be determined. This area is being considered as part of the Darling Range Regional Park study.
M26.2 Reserve C27248 be cancelled and its area added to the eastern portion of Reserve C4967.	Unresolved Issues	Proposed zoning in the local authority's draft TPS is inconsistent with the recommendation. This area is being considered as part of the Darling Range Regional Park study.
M26.3 Purpose of Reserve C4967 be amended to Parkland and Recreation, and Reserve be vested in the Shire of Mundaring.	Unresolved Issues	Local authority's position still to be determined. This area is being considered as part of the Darling Range Regional Park study.
M27 Reserves North of Lake Manaring		
M27.1 Reserve C30667 be classified "A" Class.	Implementation Progressing	CALM's 1992 Draft South-west Forests Strategy recommends nature reserve. This area is being considered as part of the Darling Range Regional Park study.
M27.2 Reserves C25033, C30681 and C30797 be cancelled and their areas added to Reserve C30667.	Implementation Progressing	Agreement has been reached as follows. The north-east section of Reserve 25033 will not be included in the amalgamation but Reserve 34203 and portions of Reserves 32172, 34763, 34764 and State Forest will be included.
M28 Reserve C14278, East of Wooroloo		
M28.1 Purpose of Reserve C14287 be amended to Conservation of Flora and Fauna and Reserve be vested in the NPNCA.	Implemented	Area now a C Class conservation reserve. This area is being considered as part of the Darling Range Regional Park study.

RECOMMENDATION NUMBER	IMPLEMENTATION STATUS	COMMENTS
M29 Greenmount National Park		
M29.1 Regional park recommendations be applied to this area.	Implementation Progressing	This area is being considered as part of the Darling Range Regional Park study co-ordinated by the Department of Planning and Urban Development. The Regional Parks Task Force report also lists Darling Range as a proposed regional park. CALM's 1992 draft Forests Strategy recommends that this part of the regional park be a conservation park.
M30 Reserves A1847 and C31178, Darlington		
M30.1 Purpose of Reserve A1847 to be amended to Parkland.	Implemented	Reserve 31178 has been amalgamated into Reserve 1847 (Binbrook Park) for parkland. This area is being considered as part of the Darling Range Regional Park study co-ordinated by DPUD. The Regional Parks Task Force report lists Darling Range as a proposed regional park.
M30.2 Reserve C31178 be cancelled and its area added to Reserve A1847.	Implemented	The two reserves have been amalgamated into Reserve 1847 (Binbrook Park) for parkland. This area is being considered as part of the Darling Range Regional Park study.
M30.3 Mundaring Shire Council in consultation with EPA prepare a management plan encouraging local indigenous flora.	Unresolved Issues	Resources have not been allocated by the local authority for preparing and implementing a management plan. The local authority has concerns over the additional resources required to adequately manage the area.
M30.4 DPUD consider "reserving" all those portions of the recommended area not already reserved for Parks and Recreation under Metropolitan Region Scheme.	Unresolved Issues	Being considered through the Darling Range Regional Park study.
M31 Reserve C32727, Mundaring		
M31.1 Reserve C32727 be vested in Mundaring Shire.	Implemented	Now vested in the local authority. This area is being considered as part of the Darling Range Regional Park study.
M31.2 Reserve C32381 be cancelled and its area added to Reserve C32727.	Implemented	The two reserves have been amalgamated into C32727. This area is being considered as part of the Darling Range Regional Park study.
M31.3 Vacant Crown land be declared "C" Class Reserve for Parks and Recreation vested in the Mundaring Shire.	Unresolved Issues	The local authority does not support the recommendation. This area is being considered as part of the Darling Range Regional Park study.
M31.4 Mundaring Shire in consultation with EPA prepare a management plan giving consideration to favouring local indigenous flora.	Implementation Progressing	The Wildflower Society is drafting a management plan for Reserve C32727 (the vacant crown land is not included).

RECOMMENDATION NUMBER	IMPLEMENTATION STATUS	COMMENTS
M32 Reserves C18130 and C34103, Sawyers Valley		
M32.1 Purpose of Reserves C18130 and C34103 be amended to Parkland and Reserves be vested in Mundaring Shire.	Partially Implemented	Reserve C34103 is now a Parkland Reserve vested in Shire of Mundaring. Vesting and management objective for Reserve C18130 unresolved. The area is being considered as part of the Darling Range Regional Park study.
M32.2 Reserves C18130 and C34103 be managed for long term conservation of natural flora and fauna.	Unresolved Issues	Reserve C34103 is now a Parkland Reserve vested in Shire of Mundaring. The local authority's position with respect to Reserve C18130 is that it should be managed by CALM. The Darling Range Regional Park study is proposing that Reserve C18130 be returned to State Forest.
M32.3 Mundaring Shire Council in consultation with EPA prepare a management plan encouraging local indigenous flora.	Unresolved Issues	Resources have not been allocated by the local authority at this stage.
M33 Helena River, Guildford to Darlington		
M33.1 Regional park recommendations be applied to this area.	Unresolved Issues	Part of this area is being considered in the Darling Range Regional Park study co-ordinated by DPUD. The Regional Parks Task Force report lists Darling Range as a proposed regional park. Swan River Management Strategy recommends that all the foreshore reserves and waterways of the Swan Canning Rivers be treated as a single entity for the purposes of planning and management.
M33.2 DPUD policy of retaining and protecting Helena River Valley held in the Review and Planning Strategy for the Eastern Corridor is endorsed.	Implemented	Endorsement.
M34 Helena Valley		
M34.1 Regional park recommendations be applied to this area.	Recommendation Progressing	CALM's 1992 draft Forests Strategy recommends part of the area be conservation park. This area is being considered as part of the Darling Range Regional Park study co-ordinated by the Department of Planning and Urban Development. The Regional Parks Task Force report lists Darling Range as a proposed regional park.
M34.2 Portion of Land Act Reserves within Zone 1 (Figure 103) be excised and made "A" Class Reserve for Conservation of Flora and Fauna, and Recreation, vested in Minister for Water Resources.	Unresolved Issues	WAWA will await the outcome of the Darling Range Regional Park study before addressing this recommendation.

RECOMMENDATION NUMBER	IMPLEMENTATION STATUS	COMMENTS
M34.3 Minister for Water Resources encourage owners of private property which occurs in Zone 1 to favour conservation and preservation of water quality in their management priorities.	Unresolved Issues	WAWA considers that this would need to be addressed through a comprehensive management plan. WAWA will await the outcome of the Darling Range Regional Park study before considering preparation of the management plan.
M34.4 DPUD to ensure that management of its land within Zone 1 includes conservation and preservation of water quality in their management priorities.	Unresolved Issues	
M34.5 CALM to amend management priority of State Forest within zone 1 from Recreation and Water Production to Conservation of Flora and Fauna and Landscape, and Water Production	Intent being met	CALM's 1992 draft Forests Strategy recommends that this part of the regional park be conservation park. The area is already being managed for these purposes.
M34.6 Minister for Water Resources prepare a management plan subject to recommendations M34.2 and M34.3 in consultation with CALM.	Unresolved Issues	WAWA will await the outcome of the Darling Range Regional Park study before considering preparation of the management plan. Helena/Boya Valley Association have an interest in this area.
M35 Star Swamp, North Beach		
M35.1 Purpose of Reserve A21406 be amended to Conservation of Flora and Fauna and Recreation.	Implemented	Reserve C39962 includes Star Swamp and is a Reserve for Conservation of Flora and Fauna and Passive Recreation and is vested in City of Stirling.
M35.2 Government to negotiate with Stirling City Council and Homeswest with a view to acquiring freehold land and including the land in Reserve A21406.	Implemented	Reserve C39962 includes Star Swamp and is a Reserve for Conservation of Flora and Fauna and Passive Recreation and is vested in City of Stirling.
M35.3 City of Stirling manage the area under a published management plan to be approved by Minister for Lands.	Implemented	The local authority has a management plan. Friends of Star Swamp has an interest in this area.
M36 Reserves Near Karrinyup		
M36.1 Purpose of Reserves C27471, C33697 and C33680 be amended to Parkland.	Implemented	The area is now a Reserve for Conservation of Dunes, Education and Passive Recreation.
M36.2 Reserves C27471 and C33679 be vested in the City of Stirling.	Implemented	The area is vested in the City of Stirling.
M36.3 Stirling City Council Prepare a management plan in consultation with CALM and EPA, giving consideration to the effect of proposed sewerage works and road links on the conservation value of the Reserve.	Implemented	The City of Stirling has a management plan for the System 6 area and adjoining Crown land. Friends of Trigg Dunes has an interest in this area.
M37 Carine Swamps		
M37.1 Management plan for the area prepared by DPUD and City of Stirling is endorsed.	Implemented	Endorsement. Stirling Wetlands Advisory Group has an interest in this area.

RECOMMENDATION NUMBER	IMPLEMENTATION STATUS	COMMENTS
M38 Careniup Swamp, Gwelup		
M38.1 DPUD consider reserving the wetland portion of Careniup Swamp, together with the surrounding land, for Parks and Recreation under the Metropolitan Region Scheme.	Unresolved Issues	EPA, DPUD and City of Stirling have an informal agreement for a conservation and development strategy which should achieve the intent but it is not binding and will take some time. The appropriate land will be vested in City of Stirling with each subdivision. The EPA's Lakes EPP provides a definition of the wetland area which will serve as the basis for negotiations with the property owners.
M38.2 DPUD in consultation with local land owners define management objectives and seek the ways and means to carry them out.	Unresolved Issues	EPA, DPUD and City of Stirling have an informal agreement for a conservation and development strategy which should achieve the intent but it is not binding and will take some time. The appropriate land will be vested in City of Stirling with each subdivision. Stirling Wetlands Advisory Group has an interest in this area.
M39 Lake Gwelup		
M39.1 DPUD and Stirling City Council in consultation with EPA prepare a management plan for the area.	Implemented	The local authority approved a management plan for the area in October 1992. Friends of Lake Gwelup has an interest in this area.
M40 Dianella Open Space		
M40.1 The management plan prepared by DPUD and Stirling City Council for the area is endorsed.	Implemented	Endorsement. Bayswater Greenwork has an interest in this area.
M41 Bennett Brook		
M41.1 Regional park recommendations be applied to this area.	Unresolved issues	At this stage there are no plans for the area to be included in a regional park . Swan River Management Strategy recommends that all the foreshore reserves and waterways of the Swan Canning Rivers be treated as a single entity for the purposes of planning and management.
M41.2 DPUD's proposal to Reserve Bennett Brook and adjacent areas from Whiteman Park to Swan River is endorsed.	Implemented	DPUD has reserved the area for Parks and Recreation.
M42 Jackadder Lake, Woodlands		
M42.1 Management plan prepared by City of Stirling for the area is endorsed.	Implemented	Endorsement.

RECOMMENDATION NUMBER	IMPLEMENTATION STATUS	COMMENTS
M43 Herdsman Lake		
M43.1 Regional park recommendations be applied to this area.	Implementation Progressing	In 1987 Cabinet decided that Herdsman Lake be managed as a single A Class reserve for the purpose of conservation and recreation. The Regional Parks Task Force Report proposes that it be a regional park. CALM's 1992 draft Forests Strategy recommends the regional park be a nature reserve.
M43.2 DPUD's concept plan is endorsed.	Implemented	Endorsement. Gould League has an interest in this area.
M44 Swan River Backwater, South Guildford		
M44.1 Regional park recommendations be applied to this area.	Unresolved Issues	The Regional Parks Task Force Report proposes that the Swan Estuary be considered analogous to a regional park managed under Swan River Trust legislation. The Swan River Management Strategy (1988) recommends that all the foreshore reserves and waterways of the Swan Canning Rivers be treated as a single entity for the purposes of planning and management. However, areas of high conservation value may be added to CALM's existing Swan Estuary Marine Park estate.
M44.2 DPUD consider reserving areas not already reserved for Parks and Recreation under Metropolitan Region Scheme	Implemented	DPUD has reserved most of the area for Parks and Recreation. The portion not reserved had been developed for housing a long time ago.
M44.3 DPUD and Swan River Management Trust prepare a management plan.	Implementation Progressing	Local Authority has indicated its intention to prepare a management plan. Funding issues are being negotiated with DPUD.
M45 Hazelmere Lakes		
M45.1 Ways and mean of protecting conservation values of the area be sought through planning procedures.	Recommendation Progressing	The EPA has released a technical report on eutrophication of Hazelmere Lakes. The Shire of Swan has endorsed the report and is preparing to develop a management plan to achieve conservation and recreation objectives.
M46 Swanbourne Beach and Rifle Range		
M46.1 Regional park recommendations be applied to this area.	Unresolved Issues	At this stage there is no regional park proposal for this area.
M46.2 Vacant Crown land be declared a Class "C" Reserve for Recreation vested in City of Nedlands.	Unresolved Issues	The local authority has not approved implementation of the recommendation.
M46.3 Nedlands City Council in consultation with EPA prepare a management plan for Reserves A23729 and A27250 and the vacant Crown land.	Unresolved Issues	Council will consider resource allocations for the preparation of a management plan early in 1993.

RECOMMENDATION NUMBER	IMPLEMENTATION STATUS	COMMENTS
M46.4 Perth City Council in consultation with CALM prepare management plan for Location 1911, with particular attention to foreshore.	Unresolved Issues	City of Perth is preparing a Public Environmental Review addressing planning and management of the M46 and M47 areas. Therefore the recommendation is progressing for the M46 area within the City of Perth.
M46.5 Commonwealth retain as much uncleared land within Lease 37/449 as possible.	Unresolved Issues	EPA is liaising with DASETT to develop a mechanism for achieving the intent of the recommendation.
M47 Bold Park, City Beach		
M47.1 Regional park recommendations be applied to this area.	Implementation Progressing	At this stage there is no regional park proposal for this area. However, the City of Perth is preparing Public Environmental Review addressing planning and management of the M46 and M47 areas within the City of Perth.
M47.2 City of Perth's proposal to maintain and extend Bold Park is endorsed.	Implemented	Endorsement. Friends of Bold Park has an interest in this area.
M48 Lake Claremont.		
M48.1 Claremont Town Council in consultation with EPA prepare a management plan for the area.	Implemented	The local authority is implementing a management plan for the area.
M49 Kings Park		
M49.1 Regional park recommendations be applied to this area.	Implemented	Management of Kings Park through the Kings Park Board conforms with the regional park recommendation.
M50 Swan Foreshore, Maylands		
M50.1 Regional park recommendations be applied to this area.	Unresolved Issues	The Regional Parks Task Force Report proposes that the Swan Estuary be considered analogous to a regional park managed under Swan River Trust legislation. The Swan River Management Strategy (1988) recommends that all the foreshore reserves and waterways of the Swan Canning Rivers be treated as a single entity for the purposes of planning and management. However, areas of high conservation value may be added to CALM's existing Swan Estuary Marine Park estate.
M50.2 Management plan be prepared by DPUD and Stirling City Council in consultation with local land owners.	Partially Implemented	City of Stirling has foreshore management plan for part of the area and expects to review this plan in 1993 to include the rest of the recommendation area.
M50.3 Ways and means of implementing the plan with respect to private property be sought through planning procedures.	Unresolved Issues	Some land still in private ownership.

RECOMMENDATION NUMBER	IMPLEMENTATION STATUS	COMMENTS
M51 Swan River Saltmarshes, Belmont and Maylands		
M51.1 Regional park recommendations be applied to this area.	Unresolved Issues	The Regional Parks Task Force Report proposes that the Swan Estuary be considered analogous to a regional park managed under Swan River Trust legislation. The Swan River Management Strategy (1988) recommends that all the foreshore reserves and waterways of the Swan Canning Rivers be treated as a single entity for the purposes of planning and management. However, areas of high conservation value may be added to CALM's existing Swan Estuary Marine Park estate.
M51.2 DPUD in consultation with EPA prepare management plan.	Unresolved Issues	Bayswater Greenwork Group is negotiating with DPUD and the local authorities to develop a management plan and assisting with management of the northern foreshore. DPUD and the City of Belmont are considering the locality and intend that a management plan for the System Six area form part of a composite strategy for the locality. Bayswater Greenwork has an interest in this area.
M52 Perth Airport.		
M52.1 Commonwealth to retain as much uncleared land as possible in Locations 687, 783, 2803, 3346, 4886, 6246, and part of Locations 24 to 33 and 773	Unresolved Issues	EPA currently having discussions with Commonwealth on future development of Airport land; and with DASETT to develop a mechanism for achieving the intent of the recommendation. Waterbird Conservation Group has an interest in this area.
M53 Reserve C29880, Forrestfield		
M53.1 SECWA, Fire Brigades Board, MRD and WAWA in consultation with EPA manage areas shown in Figure 121, System 6 Red Book to maintain as much natural vegetation as possible.	Implementation Progressing	Portion of area is to be developed as a fire training centre. DPUD currently considering reserving part of the area.
M53.2 Protection of conservation value of private property be sought through planning procedures.	Implementation progressing	Portion of the area has been developed for light industrial purposes. DPUD currently considering reserving part of the area.

RECOMMENDATION NUMBER	IMPLEMENTATION STATUS	COMMENTS
M54 Foreshore Reserve, Peppermint Grove		
M54.1 Regional park recommendations be applied to this area.	Unresolved Issues	The Regional Parks Task Force Report proposes that the Swan Estuary be considered analogous to a regional park managed under Swan River Trust legislation. The Swan River Management Strategy (1988) recommends that all the foreshore reserves and waterways of the Swan Canning Rivers be treated as a single entity for the purposes of planning and management. However, areas of high conservation value may be added to CALM's existing Swan Estuary Marine Park estate.
M54.2 Geological Sites Committee in consultation with Peppermint Grove Shire Council prepare management plan to protect vegetation and the shell deposits.	Unresolved Issues	The Geological Sites Committee no longer exists. The Swan River Trust should be consulted. To date the local authorities involved have not allocated resources for preparing a management plan.
M55 Buckland Hill, Mosman Park		
M55.1 Commonwealth and Mosman Park Town Council in consultation with EPA, UWA and Fremantle City Council prepare management plan for the area.	Partially Implemented	Two thirds of area developed for housing purposes. Management plan prepared as part of development proposals for the area. The undeveloped portion is being considered in the Leighton Peninsula Regional Park study which is being co-ordinated by DPUD.
M56 Foreshore Reserves, Mosman Park		
M56.1 Regional park recommendations be applied to this area.	Unresolved Issues	The Regional Parks Task Force Report proposes that the Swan Estuary be considered analogous to a regional park managed under Swan River Trust legislation. The Swan River Management Strategy (1988) recommends that all the foreshore reserves and waterways of the Swan Canning Rivers be treated as a single entity for the purposes of planning and management. However, areas of high conservation value may be added to CALM's existing Swan Estuary Marine Park estate. The area is also being considered as part of the Leighton Peninsula Regional Park study which is being co-ordinated by DPUD.
M56.2 Vacant Crown land be declared a "C" Class Reserve for Recreation, vested in Town of Mosman Park.	Implemented	Recreation reserve vested in the local authority.
M56.3 Mosman Park Town Council in consultation with EPA prepare a management plan.	Unresolved Issues	The Swan River Trust should be consulted. To date the local authority has not allocated resources for preparing a management plan.

RECOMMENDATION NUMBER	IMPLEMENTATION STATUS	COMMENTS
M57 Minim Cove Foreshore, Mosman Park		
M57.1 Regional park recommendations be applied to this area.	Unresolved Issues	The Regional Parks Task Force Report proposes that the Swan Estuary be considered analogous to a regional park managed under Swan River Trust legislation. The Swan River Management Strategy (1988) recommends that all the foreshore reserves and waterways of the Swan Canning Rivers be treated as a single entity for the purposes of planning and management. However, areas of high conservation value may be added to CALM's existing Swan Estuary Marine Park estate.
M57.2 Vacant Crown land be declared Class "C" Reserve, vested in Town of Mosman Park.	Implemented	Recreation reserve vested in the local authority.
M57.3 Geological Sites Committee in consultation with EPA prepare a management plan for protection of shell deposits.	Unresolved Issues	The Geological Sites Committee no longer exists. The Swan River Trust should be consulted. To date the local authority has not allocated resources for preparing a management plan.
M58 Blackwall Reach Foreshore, Bicton		
M58.1 Regional park recommendations be applied to this area.	Unresolved Issues	The Regional Parks Task Force Report proposes that the Swan Estuary be considered analogous to a regional park managed under Swan River Trust legislation. The Swan River Management Strategy (1988) recommends that all the foreshore reserves and waterways of the Swan Canning Rivers be treated as a single entity for the purposes of planning and management. However, areas of high conservation value may be added to CALM's existing Swan Estuary Marine Park estate.
M58.2 Part of Reserve A4813 west of Honor Ave be excised, purpose declared as Conservation of Flora and Fauna and Reserve be vested in City of Melville.	Implemented	Excision achieved by Reserves Act 1992. Swan Location 11240 will now be reserved for 'Conservation' vested in the City of Melville.
M58.3 City of Melville prepare management plan in consultation with CALM.	Implemented	The local authority has a management plan. Friends of Blackwall (Greening WA) has an interest in this area.

RECOMMENDATION NUMBER	IMPLEMENTATION STATUS	COMMENTS
M59 Point Resolution Foreshore, Dalkeith		
M59.1 Regional park recommendations be applied to this area.	Unresolved Issues	The Regional Parks Task Force Report proposes that the Swan Estuary be considered analogous to a regional park managed under Swan River Trust legislation. The Swan River Management Strategy (1988) recommends that all the foreshore reserves and waterways of the Swan Canning Rivers be treated as a single entity for the purposes of planning and management. However, areas of high conservation value may be added to CALM's existing Swan Estuary Marine Park estate.
M59.2 Purpose of Reserve A1624 be amended to Parkland and Recreation.	Implemented	Reserves now for Parkland and Recreation and are vested in the City of Nedlands.
M59.3 Portion of Reserve A1668 west of Victoria Ave be excised and its area added to Reserve A1624.	Implemented	This area has been amalgamated into Reserve A1624 for Parkland and Recreation purposes.
M59.4 Nedlands City Council, in consultation with EPA prepare management plan.	Implemented	City of Nedlands has a management plan for the area.
M60 Aquatic Reserve, South Perth		
M60.1 Regional park recommendations be applied to this area.	Unresolved Issues	The Regional Parks Task Force Report proposes that the Swan Estuary be considered analogous to a regional park managed under Swan River Trust legislation. The Swan River Management Strategy (1988) recommends that all the foreshore reserves and waterways of the Swan Canning Rivers be treated as a single entity for the purposes of planning and management. However, areas of high conservation value may be added to CALM's existing Swan Estuary Marine Park estate.
M60.2 Area of water adjacent to Reserves C21483, C33803, and C33804 shown in Figure 128, System 6 Red Book, be declared "A" Class Reserve for Conservation of Flora and Fauna and be vested in NPNCA.	Implemented	Forms part of the Swan Estuary Marine Park managed by CALM. Milyu Nature Reserve Rehabilitation Committee has an interest in this area.

RECOMMENDATION NUMBER	IMPLEMENTATION STATUS	COMMENTS
M61 Aquatic Reserve, Attadale		
M61.1 Regional park recommendations be applied to this area.	Unresolved Issues	The Regional Parks Task Force Report proposes that the Swan Estuary be considered analogous to a regional park managed under Swan River Trust legislation. The Swan River Management Strategy (1988) recommends that all the foreshore reserves and waterways of the Swan Canning Rivers be treated as a single entity for the purposes of planning and management. However, areas of high conservation value may be added to CALM's existing Swan Estuary Marine Park estate.
M61.2 Area of water in Point Waylen and Alfred Cove shown in Figure 129, System 6 Red Book be declared "A" Class Reserve for Conservation of Flora and Fauna, and Reserve be vested in NPNCA.	Implemented	Forms part of the Swan Estuary Marine Park managed by CALM.
M61.3 CALM to consult Swan River Management Authority and Dept of Marine and Harbours in preparation of management plan.	Unresolved Issues	To be completed through CALM's Management Plan process. No current programme for developing a management plan.
M62 Pelican Point, Crawley		
M62.1 Regional park recommendations be applied to this area.	Unresolved Issues	The Regional Parks Task Force Report proposes that the Swan Estuary be considered analogous to a regional park managed under Swan River Trust legislation. The Swan River Management Strategy (1988) recommends that all the foreshore reserves and waterways of the Swan Canning Rivers be treated as a single entity for the purposes of planning and management. However, areas of high conservation value may be added to CALM's existing Swan Estuary Marine Park estate.
M62.2 Purpose of Reserve A17375 be amended to Conservation of Flora and Fauna, and Recreation and be vested in NPNCA.	Implemented	Forms part of the Swan Estuary Marine Park managed by CALM.
M62.3 Area of water, shown in Figure 130, System 6 Red Book be added to Reserve A17375.	Implemented	Forms part of the Swan Estuary Marine Park managed by CALM.
M62.4 CALM to consult Swan River Management Trust and Dept of Marine and Harbours in preparation of management plan.	Unresolved Issues	To be completed through CALM's Management Plan process. No current programme for developing a management plan.
M63 Harry Sandon Park, Attadale		
M63.1 Purpose of Reserve C30697 be amended to Parkland.	Implemented	Now a Conservation Reserve vested in City of Melville.

RECOMMENDATION NUMBER	IMPLEMENTATION STATUS	COMMENTS
M63.2 Melville City Council in consultation with EPA prepare management plan.	Unresolved Issues	The local authority has no plans for allocating resources to prepare a management plan. However the reserve is maintained by the local authority.
M64 Wireless Hill Park, Ardross		
M64.1 Melville City Council prepare management plan for Reserve A29813 in consultation with EPA	Implemented	The local authority has a management plan. Friends of Wireless Hill has an interest in this area.
M65 Point Heathcote Foreshore, Applecross		
M65.1 Regional park recommendations be applied to this area.	Unresolved Issues	The Regional Parks Task Force Report proposes that the Swan Estuary be considered analogous to a regional park managed under Swan River Trust legislation. The Swan River Management Strategy (1988) recommends that all the foreshore reserves and waterways of the Swan Canning Rivers be treated as a single entity for the purposes of planning and management. However, areas of high conservation value may be added to CALM's existing Swan Estuary Marine Park estate. Heathcote Hospital has closed down and decisions yet to be made regarding land use for the site. The site is adjacent to the Pt Heathcote reserve.
M65.2 Melville City Council in consultation with EPA and Swan River Management Authority prepare management plan encouraging local indigenous flora.	Unresolved Issues	The local authority has not allocated resources for preparing a management plan. The local authority and the local Rotary Club are discussing the possibility of the Rotary Club adopting the area and assisting Council by undertaking some vegetation rehabilitation work.
M66 Mount Henry, Manning		
M66.1 Regional park recommendations be applied to this area.	Unresolved Issues	The Regional Parks Task Force Report proposes that the Swan Estuary be considered analogous to a regional park managed under Swan River Trust legislation. The Swan River Management Strategy (1988) recommends that all the foreshore reserves and waterways of the Swan Canning Rivers be treated as a single entity for the purposes of planning and management. However, areas of high conservation value may be added to CALM's existing Swan Estuary Marine Park estate.
M66.2 DPUD and Christian Brothers in consultation with EPA prepare a management plan encouraging local indigenous flora.	Implementation Progressing	Aquinas College and the City of South Perth are preparing a management plan for the area (emphasis on conservation and education). The management plan is expected to be completed early in 1993.

RECOMMENDATION NUMBER	IMPLEMENTATION STATUS	COMMENTS
M66.2 DPUD and Christian Brothers in consultation with EPA prepare a management plan encouraging local indigenous flora.	Implementation Progressing	Aquinas College and the City of South Perth are preparing a management plan for the area (emphasis on conservation and education). The management plan is expected to be completed early in 1993.
M67 Canning River Foreshore, Salter Point to Clontarf		
M67.1 Regional park recommendations be applied to this area.	Unresolved Issues	The Regional Parks Task Force Report proposes that the Swan Estuary be considered analogous to a regional park managed under Swan River Trust legislation. The Swan River Management Strategy (1988) recommends that all the foreshore reserves and waterways of the Swan Canning Rivers be treated as a single entity for the purposes of planning and management. However, areas of high conservation value may be added to CALM's existing Swan Estuary Marine Park estate.
M67.2 DPUD consider reserving area not already reserved for Parks and Recreation under the Metropolitan Regional Scheme.	Implemented	DPUD has reserved the area for Parks and Recreation.
M67.3 South Perth City Council in consultation with EPA and local landowners prepare management plan.	Implemented	City of South Perth has management plan for the area. Canning River Estuary Watercare has an interest in this area.
M68 Canning River, Riverton Bridge to Nicholson Road Bridge		
M68.1 Regional park recommendations be applied to this area.	Implemented	The Minister for Planning has approved the final planning review of the Canning River Regional Park. The area has been included in the Regional Parks Task Force report as a proposed regional park. The Swan River Management Strategy (1988) recommends that all the foreshore reserves and waterways of the Swan Canning Rivers be treated as a single entity for the purposes of planning and management.
M68.2 City of Canning's draft management plan for Canning River Region Open Space is endorsed.	Implemented	Endorsement.
M68.3 That the purpose of the section between Riverton Bridge and footbridge and all existing Land Act Reserves occupying areas of high conservation value be amended to Class "A" for Conservation of Flora and Fauna, vesting to be determined during development of management plan.	Unresolved Issues	To be dealt with through implementation of the regional park report for the area.

RECOMMENDATION NUMBER	IMPLEMENTATION STATUS	COMMENTS
M68.4 For section from footbridge to Nicholson Road Bridge, all Land Act Reserves be declared Class "A" for Parkland, vesting to be determined during development of management plan.	Unresolved Issues	To be dealt with through implementation of the regional park report for the area. Canning River Regional Volunteer Guides and Friends of Canning River have an interest in this area.
M69 Kenwick Swamp		
69.1 UWA in consultation with CALM prepare management plan for lots 9 to 16, 77 and 78 (Location 382).	Intent Being Met	UWA has prepared an internal interim management plan.
69.2 If no longer required by UWA, area to be purchased and declared Class "A" Reserve for Conservation of Flora and Fauna and Reserve be vested in NPNCA.	Unresolved Issues	Private property owned by UWA. UWA wishes to retain the land and has no current plans to sell.
69.3 Ways and means of providing protective buffer around Kenwick Swamp be sought through planning procedures	Unresolved Issues	As a result of environmental assessment of adjacent subdivisions a portion of adjoining land in the south-west corner will be reserved. In DPUD's Foothill Structure Plan the north-east boundary will abutt Regional Open Space. Areas to the north-west and south-east will remain rural. A mechanism for providing a complete buffer has not been resolved. Friends of Brixton Street and Waterbird Conservation Group have an interest in this area.
M70 Heathland, Wattle Grove		
M70.1 Ways and means of protecting lot 211 (Canning Location 3) be sought through planning procedures.	Recommendation No Longer Appropriate	Now a turf farm.
M71 Cantonment Hill Fremantle		
M71.1 Fremantle City Council in consultation with EPA prepare management plan for Cockburn Sound Location 371 and part of Cockburn Sound Locations 270, 1367 and 1633, encouraging indigenous flora.	Implemented	The local authority has a management plan for the area (endorsed 24 August 1992). Friends Group - City of Fremantle has an interest in this area.
M72 Sir Frederick Samson Park, Samson		
M72.1 Purpose of Reserve C34233 be amended to Public Recreation and Parkland and Reserve be vested in City of Fremantle.	Implemented	Now a Reserve for Public Recreation and Parkland vested in City of Fremantle.
M72.2 Lots 578 and 629 be added to Reserve C34233.	Intent Being Met	The local authority's management plan addresses this issue proposing to manage these lots in association with the reserved land.
M72.3 Fremantle City Council in consultation with EPA prepare management plan.	Implemented	City of Fremantle has a management plan for the area. Friends of Samson Park has an interest in this area.

RECOMMENDATION NUMBER	IMPLEMENTATION STATUS	COMMENTS
M73 Booragoon Lake		
M73.1 Purpose of Reserve C25318 be amended to Parkland, Public Recreation and Drainage.	Implemented	Now Reserve for Parkland, Public Recreation and Drainage. City of Melville has a management plan. Wetlands Conservation Society has an interest in this area.
M74 Bull Creek		
M74.1 Purpose of Reserves C29130 and C32563 be amended to Conservation of Flora and Fauna.	Implemented	Reserve C29130 is now a Reserve for Conservation of Flora and Fauna vested in the City of Canning. Reserve C32563 is now a Conservation Reserve vested in the City of Melville.
M74.2 The triangular portion of vacant Crown land abutting northern boundary of Reserve C32563 be declared Class "C" Reserve for Conservation of Flora and Fauna and Reserve be vested in City of Melville.	Unresolved Issues	The area was vested in the Department of Education in 1988. DOLA are negotiating to revest this area in the local authority for conservation.
M74.3 Preparation of management plan for whole area be encouraged, and any management plan be prepared in consultation with CALM.	Partially Implemented	City of Melville has management plan for Reserve C32563 and is currently reviewing it to include four neighbouring reserves. The City of Canning has not allocated resources for preparing a management plan.
M74.4 Cities of Canning and Melville together with CALM request Rossmoyne Senior High School and the Anglican Church recognise importance of the area for conservation of flora and fauna in management of their adjacent land.	Partially Implemented	Essentially implemented on the Melville side through the management plan process. Wetlands Conservation Society has an interest in this area.
M75 Upper Canning and Southern Rivers		
M75.1 Regional park recommendations be applied to this area.	Unresolved Issues	At this stage there is no regional park proposal for this area. The Swan River Management Strategy (1988) recommends that all the foreshore reserves and waterways of the Swan Canning Rivers be treated as a single entity for the purposes of planning and management.
M75.2 DPUD's proposal to extend reserved area for Parks and Recreation under Metropolitan Regional Scheme is endorsed.	Implemented	Endorsement.
M75.3 DPUD land use plan for that portion of area between Nicholson Road and Spencer Road is endorsed.	Implemented	Endorsement. A Friends Group has an interest in this area.
M76 Mary Carrol Park, Gosnells		
M76.1 Purpose and vesting of Reserves C31993 and C28361 is endorsed.	Implemented	Endorsement. Local Authority has prepared a management plan for the wetland area.

RECOMMENDATION NUMBER	IMPLEMENTATION STATUS	COMMENTS
M76.2 Southern portion of Reserve C24998 be excised and its area added to Reserve C31993.	Implemented	Vested in the local authority for Bird Sanctuary and Park.
M76.3 Reserve C29919 be cancelled and its area added to Reserve C28361	Implemented	Vested in the local authority for Public Recreation.
M76.4 Gosnells City Concept plan is endorsed.	Implemented	Endorsement.
M76.5 Ways and means of protecting the conservation value of the freehold land be sought through planning procedures.	Implementation Progressing	Agreement has been reached to amalgamate freehold land and reserves into one reserve for the northern lake. Private property fringing the lake will not be included. Friends of Mary Carrol Park and Waterbird Conservation Group have an interest in this area.
M77 Reserves C22865, Kalamunda and C20641, Bickley		
M77.1 Purpose of Reserve C20641 be amended to Parkland and Reserve be vested in Shire of Kalamunda.	Implemented	Reserve C20641 now for Parkland purposes and vested in WAWA. This area is being considered as part of the Darling Range Regional Park study.
M77.2 Purpose of Reserve C22865 be amended to Parkland and Reserve be vested in Shire of Kalamunda.	Implemented	Reserve C22865 now for Parkland purposes and vested in WAWA. This area is being considered as part of the Darling Range Regional Park study.
M77.3 Kalamunda Shire Council in consultation with EPA prepare management plan for the area.	Unresolved Issues	WAWA has not allocated resources for the preparation of a management plan.
M78 Reserve C10601, Carmel		
M78.1 Purpose of Reserve C10601 be amended to Water, and Reserve be vested in WAWA.	Implemented	Now a Water Supply Reserve vested in WAWA. This area is being considered as part of the Darling Range Regional Park study.
M78.2 WAWA prepare management plan giving consideration to conservation of flora and fauna.	Unresolved Issues	The WAWA are currently preparing a catchment management plan for the Victoria-Bickley catchment which includes this area. WAWA will consult with CALM for advice on the management of this reserve for inclusion in the catchment management plan.
M79 Reserve Reserve C21172, Canning Mills		
M79.1 Purpose and vesting of Reserve C21172 is endorsed.	Implemented	Endorsement. This area is being considered in the Darling Range Regional Park study.
M79.2 WAWA prepare management plan giving consideration to conservation of flora and fauna.	Unresolved Issues	The WAWA are currently preparing a catchment management plan for the Victoria-Bickley catchment which includes this area. WAWA will consult with CALM for advice on the management of this reserve for inclusion in the catchment management plan.

RECOMMENDATION NUMBER	IMPLEMENTATION STATUS	COMMENTS
M80 Darling Scarp		
M80.1 Regional park recommendations be applied to this area.	Implementation Progressing	This area is being considered as part of the Darling Range Regional Park study. The Regional Parks Task Force report lists Darling Range Regional Park as a proposed regional park. CALM's 1992 draft Forests Strategy recommends that Lesmurdie Falls be a conservation park within the regional park.
M80.2 DPUD consider reserving areas not already reserved for Parks and Recreation under Metropolitan Regional Scheme.	Implementation progressing	This is being considered through DPUD's regional park study.
M80.3 Vacant Crown land adjacent to Reserve A4561 be declared "A" Class Reserve for Parkland and Reserve be vested in Town of Armadale.	Partially Implemented	Most of the vacant Crown land has been declared "A" Class for parklands except for 9ha of the southern end which has been reserved as a school site.
M80.4 Operators of quarries be required to provide assessments of environmental implications of existing and future quarries and plans for their rehabilitation and restoration.	Intent Being Met	Environmental Protection Act 1986 requires proponents to refer quarry proposals for environmental impact assessment.
M80.5 Roads be entirely excluded south of Crystal Brook and the Ellis Brook Valley and that no further roads be constructed in the Bickley Valley and Mills Road Valley.	Unresolved Issues	At this stage a mechanism for achieving the recommendation has not been resolved. Friends of Ellis Brook Valley, Armadale Settlers Common Group and Bungendore Park Group have an interest in this area.
M81 Reserves C19662 and C32728, Karragullen		
M81.1 Upon annual determination, lease 322/1351 (on Reserve C19662) be cancelled.	Implemented	Lease 322/1351 was cancelled in 1981.
M81.2 Purpose of Reserve C19662 be amended to Conservation of Flora and Fauna and Reserve be vested in NPNCA.	Implemented	Reserve C32728 has been amalgamated with Reserve C19622 and set aside as a nature reserve for Conservation of Flora and Fauna, and is vested in NPNCA.
M81.3 Reserve C32728 be cancelled and its area added to Reserve C19662.	Implemented	Reserve C32728 has been amalgamated with Reserve C19622 and set aside as a reserve for Conservation of Flora and Fauna, and is vested in NPNCA. This area is being considered as part of the Darling Range Regional Park study.
M82 Reserve C5704		
M82.1 Purpose of Reserve C5704 be amended to Conservation of Flora and Fauna, and Water, and the Reserve be vested in WAWA.	Implemented	The reserve is now for Conservation of Flora and Fauna, and Water, and is vested in WAWA. This area is being considered as part of the Darling Range Regional Park study.
M82.2 WAWA consult with CALM with regard possible management of Reserve by CALM and that consideration be given to not extending timber cutting downhill towards valley floor.	Intent being met	The reserve is in the Wungong Brook catchment area. WAWA are liaising with CALM over its management. It is effectively managed by CALM.

RECOMMENDATION NUMBER	IMPLEMENTATION STATUS	COMMENTS
M83 Reserve C2457, Mundijong		
M83.1 Purpose of Reserve C2457 be amended to Conservation of Flora and Fauna, and Reserve be vested in NPNCA.	Implemented	Area is now a nature reserve for Conservation of Flora and Fauna and is vested in NPNCA. The area is being considered as part of the Darling Range Regional Park study.
M84 Gooralong MPA		
M84.1 Regional park recommendations be applied to this area.	Implemented	The area is now part of the Serpentine National Park, A Class reserve 39825, vested in the NPNCA (gazetted 6 February 1987). This area is being considered as part of the Darling Range Regional Park study coordinated by DPUD. The Regional Parks Task Force report lists Darling Range as a proposed regional park. The gazettal of the area as a national park and CALM's management of the area conforms with the regional park recommendation.
M84.2 Procedures in recommendations 1-5, chapter 2, System 6 Red Book be applied to MPA.	Partially Implemented	CALM is currently preparing a management plan for the area.
M84.3 Reserve B990 be cancelled, its area added to State Forest and managed as MPA.	Implementation Progressing	To be reserved as conservation park vested in the NPNCA.
M84.4 Reserve B988 be cancelled. its area added to State Forest and managed as MPA.	Implemented	Now a C Class conservation park vested in the NPNCA (gazetted 8/1/93).
M84.5 Freehold land held in the name of Crown comprising Cockburn Sound Locations 178, 306, 333 and 624 be managed as part of MPA.	Implementation Progressing	WAWA and CALM have agreed to negotiate joint management through Section 16 of the CALM Act. The land would be managed as though part of Serpentine National Park.
M84.6 Should recommendation M84.2 be implemented, and if alternative camping facilities are required, CALM consult Serpentine-Jarrahdale Shire Council and other relevant authorities with regard land exchange.	Implementation progressing	CALM and the Shire have agreed that the vesting of Reserve B990 be changed to conservation park vested in the NPNCA and that an area of the CALM estate can go to the Shire in exchange.
M84.7 That part of MPA between Cockburn Sound Locations 361 and 436 be excised and the area added to Reserve A28862 (see M85).	Implemented	The area was included in the Serpentine National Park (Reserve A 39825 gazetted 6 February 1987).
M85 Serpentine National Park		
M85.1 Regional park recommendations be applied to this area.	Implementation Progressing	This area is being considered as part of the Darling Range Regional Park study coordinated by DPUD. The Regional Parks Task Force report lists Darling Range as a proposed regional park. CALM's 1992 draft Forests Strategy recommends that a portion of this part of the regional park be national park. Management of the area as a national park would satisfy the intent of the regional park recommendation.

RECOMMENDATION NUMBER	IMPLEMENTATION STATUS	COMMENTS
M85.2 Reserves C26079 and C26080 be cancelled and their areas added to Reserve A28862.	Unresolved Issues	CALM are attempting to resolve the resource issues (gravel) with the local authority.
M85.3 Reserves C32201 and C32202 be cancelled and their areas added to A28862.	Implementation progressing	Reserve 32202 has been vested in the NPNCA as a nature reserve as a result of a recent change in the CALM Act. CALM has referred both 32201 and 32202 to DOLA for addition to the national park.
M85.4 Location 361 be added to Reserve A28862.	Implementation Progressing	
M85.5 That part of State Forest 22 within Gooralong MPA abutting Locations 361 and 436 be excised and added to Reserve A28862.	Implemented	This area is included in Reserve A39825 which was vested in the NPNCA as part of the Serpentine National Park on 6 February 1987.
M86 Karnet MPA		
M86.1 Regional park recommendations be applied to this area.	Implemented	Part of this area is included in Reserve A39825 which was vested in the NPNCA as part of the Serpentine National Park on 6 February 1987. The area is being considered as part of the Darling Range Regional Park study coordinated by DPUD. The Regional Parks Task Force report lists Darling Range as a proposed regional park. The national park purpose and CALM's management of the area satisfies the intent of the regional park recommendation.
M86.2 Procedures in recommendations 1-5, chapter 2, System 6 Red Book be applied to MPA.	Partially Implemented	CALM is preparing a management plan for the area.
M86.3 CALM negotiate with WAWA with view to Cockburn Sound Location 308 being managed as if part of MPA.	Implemented	
M86.4 That part of State Forest adjoining north-west of the area be managed as if part of MPA.	Implemented	Reserved as part of Serpentine National Park.
M87 Serpentine MPA		
M87.1 Regional park recommendations be applied to this area.	Implemented	Part of this area is included in Reserve A39825 which was vested in the NPNCA as part of the Serpentine National Park on 6 February 1987. The area is being considered as part of the Darling Range Regional Park study coordinated by DPUD. The Regional Parks Task Force report lists Darling Range as a proposed regional park. The national park purpose and CALM's management of the area satisfies the intent of the regional park recommendation.

RECOMMENDATION NUMBER	IMPLEMENTATION STATUS	COMMENTS
M87.2 Procedures held in recommendations 1-5, chapter 2, System 6 Red Book be applied.	Partially Implemented	CALM is preparing a management plan for the area.
M88 Land North of Keysbrook		
M88.1 Westrail liaise with CALM to protect and increase numbers of salmon white gums in railway reserve.	Implementation Progressing	Westrail recognises the importance of the Salmon White Gums and endeavours to protect the existing trees. Greening WA is proposing to work with Westrail to increase the numbers of Salmon White Gums on the reserve and the adjacent road reserve.
M88.2 Ways and means of protecting salmon white gums on Cockburn Sound Locations 320, 321, 479, and 480 (private property), be sought through planning procedures.	Implementation Progressing	Greening WA is proposing to work with the private land holders to increase the numbers of Salmon White Gums on the farms.
M89 Woodland East of Keysbrook		
89.1 Regional park recommendations be applied to this area.	Implementation Progressing	This area is being considered as part of the Darling Range Regional Park study, but may not become public land.
89.2 Part of State Forest 22 be managed for scientific and historical aspects and education of the public.	Unresolved Issues	
89.3 Ways and means of protecting the conservation value of Location 1494 be sought through the planning procedures.	Unresolved Issues	This is being considered as part of the Darling Range Regional Park study, but may not become public land.
M90 Quarantine Station and Explosives Magazine Reserve, Woodman Point		
M90.1 Regional park recommendations be applied to this area.	Unresolved Issues	The Regional Parks Task Force Report proposes that Woodman Point be considered analogous to a regional park, the conservation component being managed by CALM and the recreation component managed by Dept. of Sport and Recreation.
M90.2 The most biologically important parts of Reserve C24305 and Cockburn Sound Location 1845 be excised and declared "A" Class Reserve for Conservation of Flora and Fauna and be vested in NPNCA.	Implemented	The biologically important area has been excised and made a C Class nature reserve (gazetted 8/1/93). The nature reserve will be upgraded to an A Class nature reserve once the freehold land in the name of the Crown (in the south-east corner) has been clarified
M90.3 Purpose of Reserve A24306 be amended to Parkland and Recreation.	Unresolved Issues	Reserve vested in the local authority. The proposed Port Catherine Marina affects the northern portion of this reserve.
M90.4 Remaining portion of Reserve A24305 (see M90.2) be cancelled and its area added to Reserve A24306.	Unresolved Issues	Regional Parks Task Force Report indicates that the area will be managed jointly by CALM and the Department of Sport and Recreation, not the local authority.
M90.5 Interim management by Dept of Sport and Recreation is endorsed.	Implemented	Endorsement.

RECOMMENDATION NUMBER	IMPLEMENTATION STATUS	COMMENTS
M91 Reserve A24309, Coogee		
M91.1 Regional park recommendations be applied to this area.	Implemented	The Minister for Planning has approved the final planning review of Beeliar Regional Park which contains the Coogee reserve. The Regional Parks Task Force report lists Beeliar Regional Park as a <u>proposed regional park</u> .
M91.2 Cockburn City Council in consultation with EPA prepare management plan giving consideration to favouring local indigenous flora.	Unresolved Issues	The local authority has not allocated resources for the preparation of a management plan.
M92 Cockburn Wetlands, Western Chain		
M92.1 Regional park recommendations be applied to this area.	Implemented	The Minister for Planning has approved the final planning review of Beeliar Regional Park which contains this area. The Regional Parks Task Force report lists Beeliar Regional Park as a <u>proposed regional park</u> .
M92.2 DPUD consider reserving areas not already reserved for Parks and Recreation under Metropolitan Region Planning Scheme.	Implementation Progressing	DPUD is dealing with this through implementation of the regional park report recommendations. Unresolved issue of industrial land under Agreement Act. Wetlands Conservation Society and Waterbird Conservation Group have an interest in this area.
M93 Cockburn Wetlands-Eastern Chain		
M93.1 Regional park recommendations be applied to this area.	Implemented	The Minister for Planning has approved the final planning review of Beeliar Regional Park which contains this area. The Regional Parks Task Force report lists Beeliar Regional Park as a <u>proposed regional park</u> .
M93.2 DPUD consider reserving areas not already reserved for Parks and Recreation under Metropolitan Region Planning Scheme.	Implementation Progressing	DPUD is dealing with this through implementation of the regional park report recommendations. Thomson Lake has been listed under the RAMSAR Treaty, recognising its international significance.
M93.3 Recommendations of Cockburn Wetland Study (that Farrington Road should not be extended around north of North Lake and that Roe Highway be modified to reduce its impact on wetlands) are endorsed.	Implemented	Endorsement. Wetlands Conservation Society and Waterbird Conservation Group have an interest in this area.
M94 Jandakot Airport		
M94.1 The Commonwealth retain as much uncleared land as possible within Jandakot AA lots 127, 161 to 165, 295, 411, 438 and parts of Locations 126, 128, 129, 159, 160, 168, 439 and 440.	Unresolved Issues	EPA currently having discussions with the Commonwealth about use of the airport; and is liaising with DASETT to develop a mechanism for achieving the intent of the recommendation. Wetlands Conservation Society has an interest in this area.

RECOMMENDATION NUMBER	IMPLEMENTATION STATUS	COMMENTS
M95 Forrestdale Lake		
M95.1 Regional park recommendations be applied to this area.	Unresolved Issues	<p>DPUD proposes that the area be included in the Jandakot Botanic Park which was proposed as a regional park in Metroplan. DPUD has reserved the area for Parks and Recreation. CALM's draft Forest Strategy recommends that Forrestdale Lake Nature Reserve (A24781) retain its present purpose. The nature reserve has a management plan which is to be revised.</p> <p>Forrestdale Lake has been listed under the RAMSAR Treaty, recognising its international significance.</p> <p>Wetlands Conservation Society, Waterbirds Conservation Group and Friends of Forrestdale Lake have an interest in this area.</p>
M96 Garden Island		
M96 The Garden Island Environmental Advisory Committee's management plan for area between 4 and 14 kilometres north-west of Rockingham (Garden Island) is endorsed.	Implemented	<p>At this stage there is no regional park proposal for this area. CALM has a management presence on the island.</p> <p>Kwinana/Rockingham Naturalists Club has an interest in this area.</p>
M97 Reserve C36110, Wandii		
M97.1 Purpose of Reserve C36110 be amended to Conservation of Flora and Fauna, and Water and Reserve be vested in NPNCA for a limited period of 10 years and managed under a published management plan.	Implemented	<p>The reserve was vested in the NPNCA for conservation of flora, fauna and water in 1985. The 10 year period referred to is no longer relevant under current Government policy on mining in national parks. CALM is required under its legislation to prepare a management plan for the area.</p> <p>DPUD proposes that the area be included in the Jandakot Botanic Park which was proposed as a regional park in Metroplan.</p>
M97.2 Access to Reserve C36110 for exploration and evaluation of mineral potential be permitted under conditions to protect conservation value specified in vesting order.	Intent being met	Government policy on mining in national parks provides for this recommendation.
M98 Reserve C31874, Casuarina		
M98.1 Purpose of Reserve C31874 be amended to Conservation of Flora and Fauna, and Water and Reserve be vested in NPNCA.	Partially implemented	<p>One-third of the reserve has been developed as a prison. The remaining two-thirds is managed for conservation purposes in association with CALM.</p> <p>DPUD proposes that the area be included in the Jandakot Botanic Park which was proposed as a regional park in Metroplan.</p> <p>The Wildflower Society and the Naturalists Club has an interest in this area.</p>

RECOMMENDATION NUMBER	IMPLEMENTATION STATUS	COMMENTS
M99 Reserve A25886, West of Byford		
M99.1 Existing purpose and vesting of Reserve A25886 is endorsed.	Implemented	Endorsement. DPUD proposes that the area be included in the Jandakot Botanic Park which was proposed as a regional park in Metroplan.
M100 Reserve C28167, South of Byford		
M100.1 Existing purpose and vesting of Reserve C28167 is endorsed.	Implemented	Endorsement. DPUD proposes that the area be included in the Jandakot Botanic Park which was proposed as a regional park in Metroplan.
M101 Cape Peron, Shoalwater Bay and Warnbro Sound		
M101.1 Regional park recommendations be applied to this area.	Unresolved Issues	The area is the Shoalwater Islands Marine Park (gazetted 25/5/90) and this is a use which could satisfy the regional park recommendation.
M101.2 Reserves C24204, C31893 and C31894 be amended to Class "A".	Implemented	
M101.3 Vacant Crown land be declared Class "C" Reserve for Conservation of Flora and Fauna and be vested in NPNCA.	Implemented	C Class reserve gazetted in September 1992. The northern island shown as VCL in the Red Book was a sand cay and no longer exists.
M101.4 Study be commissioned by EPA with aim of establishing a Marine Reserve to be managed for conservation.	Implemented	The Shoalwater Islands Marine Park was gazetted on 25/5/90.
M101.5 Subject to 101.4, a management plan be prepared for the Marine Reserve.	Unresolved Issues	CALM has prepared management plan for the terrestrial part of the area. A management plan for the marine portion is still required. Port Kennedy Land Conservation District Committee has an interest in this area.
M102 Lake Richmond, Rockingham		
M102.1 Purpose of Reserve C9458 be amended to Conservation of Flora and Fauna and Reserve vested in Shire of Rockingham.	Unresolved Issues	The local authority will not approve implementation of the recommendation until it is confirmed that the alignment of the proposed Garden Island Expressway and the recreation oriented recommendations of the Cape Peron Study will not be compromised. The Cape Peron Study recommends that, with some exceptions, the part of Cape Peron within the study area (including Lake Richmond) should be an A Class reserve for recreation, conservation and holiday accommodation.

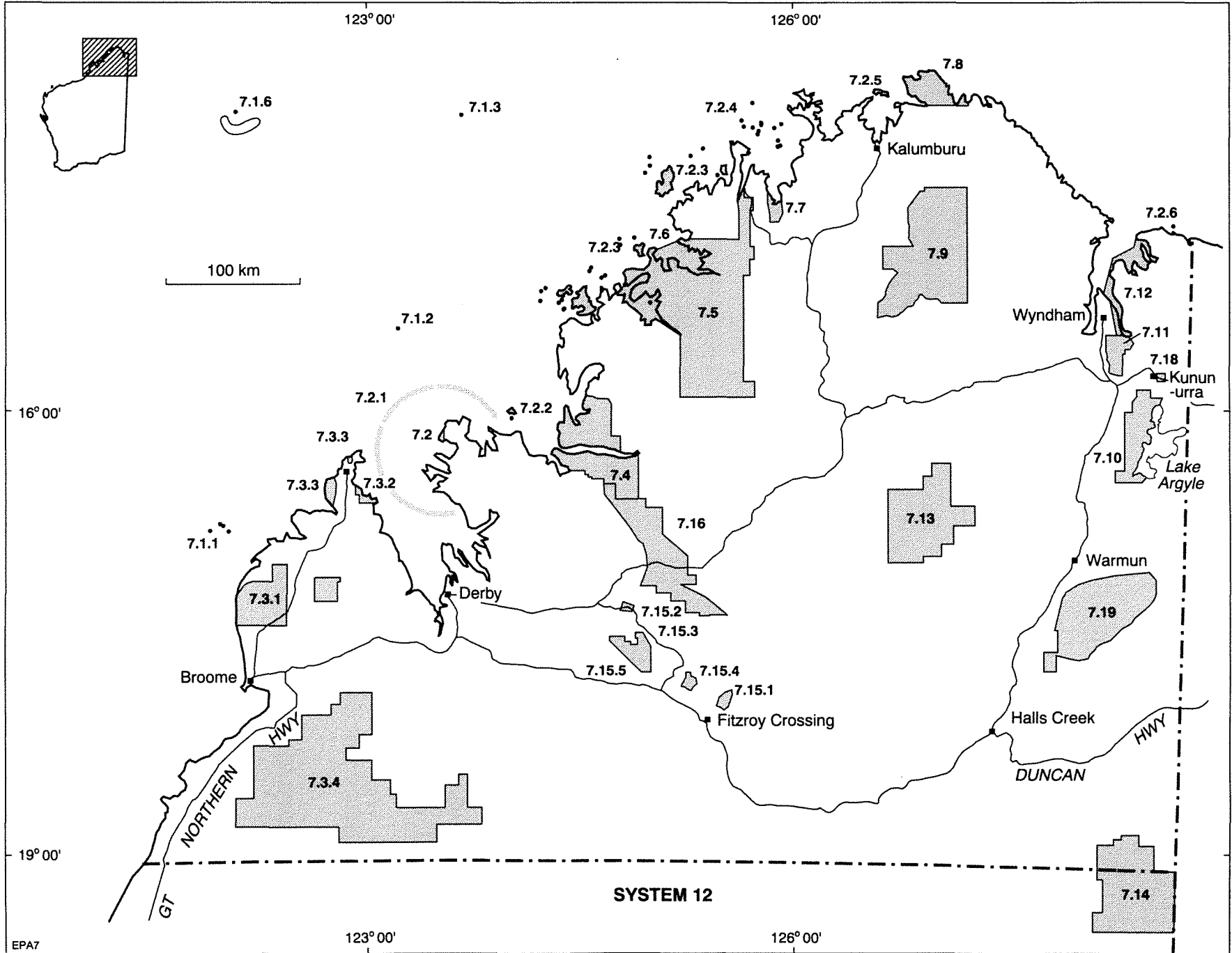
RECOMMENDATION NUMBER	IMPLEMENTATION STATUS	COMMENTS
M102.2 Reserve C33659 be cancelled and area added to Reserve C9458.	Unresolved Issues	The local authority will not approve implementation of the recommendation until it is confirmed that the alignment of the proposed Garden Island Expressway and the recreation oriented recommendations of the Cape Peron Study will not be compromised. The Cape Peron Study recommends that, with some exceptions, the part of Cape Peron within the study area (including Lake Richmond) should be an A Class reserve for recreation, conservation and holiday accommodation.
M102.3 Vacant Crown land be declared Class "C" Reserve for Conservation of Flora and Fauna and Reserve be vested in NPNCA.	Implemented	The Cape Peron Study recommends that, with some exceptions, the part of Cape Peron within the study area (including Lake Richmond) should be an A Class reserve for recreation, conservation and holiday accommodation.
M102.4 Rockingham Shire in consultation with CALM, DPUD and local landholders to prepare management plan for area comprising Reserves C9458, C33659, vacant Crown land and part of lot 402 (Location 16).	Unresolved Issues	Vesting and purpose need to be negotiated and finalised first. Council will then budget for resources to prepare and implement a management plan. Kwinana/Rockingham Naturalists Club has an interest in this area.
M103 Lakes Cooloongup and Walyungup		
M103.1 Regional park recommendations be applied to this area.	Unresolved Issues	Proposed to be a regional park in the Regional Parks Task Force Report and in Metroplan.
M104 Reserves C31102 and C33581, Leda		
M104.1 Reserve C33581 be vested in Shire of Kwinana.	Implementation Progressing	CALM and Local Authority agree CALM could manage the reserve. Structure plan outlining conservation proposals for the area has been prepared. DPUD progressing Metropolitan Region Scheme amendments. The reservations are being progressed by DOLA.
M104.2 Vacant Crown land be declared Class "C" Reserve for Parkland, vested for limited period of ten years in Town of Kwinana. and managed under a published management plan.	Implementation Progressing	CALM and Local Authority agree CALM could manage the reserve. Structure plan outlining conservation proposals for the area has been prepared. DPUD progressing Metropolitan Region Scheme amendments. The reservations are being progressed by DOLA.
M104.3 Ways and means of protecting conservation value of Kwinana lot 533 be sought through planning procedures.	Implementation Progressing	CALM and local authority agree CALM could manage the reserve. Structure plan outlining conservation proposals for the area has been prepared. DPUD progressing Metropolitan Region Scheme amendments. The reservations are being progressed by DOLA. Wetlands Conservation Society has an interest in this area.

RECOMMENDATION NUMBER	IMPLEMENTATION STATUS	COMMENTS
M105 Lowlands Property West of Serpentine		
M105.1 Regional park recommendations be applied to this area.	Unresolved Issues	At this stage there is no regional park proposal for this area.
M105.2 Government to recognise the conservation value of the uncleared woodland of the Lowland property.	Unresolved Issues	
M105.3 Government in consultation with land owner, investigate ways and means of protecting the conservation value of uncleared woodlands through planning procedures.	Unresolved Issues	Discussions between the Government and the land owner have taken place but have not resulted in a satisfactory outcome.
M106 Port Kennedy		
M106.1 Regional park recommendations be applied to this area.	Unresolved Issues	Proposed to be a regional park in Metroplan (December 1990).
M106.2 DPUD consider reserving those portions not already reserved for Parks and Recreation under Metropolitan Region Scheme.	Unresolved Issues	Portion of the area is proposed to be developed as a tourist resort, with most of the area to be set for conservation. Port Kennedy Land Conservation District Committee, Friends of Port Kennedy, Conservation Council, Wetlands Conservation Society and Waterbird Conservation Group have an interest in this area.
M107 Peelhurst, Singleton and Madora		
M107.1 Reserve C25043 be vested in Shire of Mandurah.	Implemented	Vested in the local authority for Public Recreation.
M107.2 Reserve C27066 be vested in Shire of Rockingham.	Implemented	Vested in the local authority for Public Recreation.
M107.3 Ways and means of protecting the recreational and landscape values of lots 2 to 9, 15 and 16 (Mandurah Rd subdivision), lots 1, 7, 492 and 688 and parts of lots 2, 3, 4, 10 to 12 and 101 (Cockburn Sound Location 16) be sought through planning procedures.	Unresolved Issues	EPA has released report and recommendations for development of this area. East-west links to be developed, additional foreshore reserve to be set aside. Singleton Ratepayers Association has an interest in this area.
M108.1 Regional park recommendations be applied to this area.	Implementation Progressing	The portion of M108 outside the metropolitan region is being considered as part of the Peel Regional Park study being coordinated by DPUD. CALM's 1992 Draft South-west Forests Strategy recommends part of area to be nature reserve.
M108.2 Purpose of Reserve 26351 be amended to Conservation of Flora and Fauna and Reserve vested in NPNCA.	Unresolved Issues	Local authority's current position still to be determined. The local authority had previous concerns regarding adequate mosquito control. Discussions between the LGA and CALM have since occurred on this issue.

RECOMMENDATION NUMBER	IMPLEMENTATION STATUS	COMMENTS
M108 Goegrup Lakes		
M108.3 Reserves C25360 and C25846 be cancelled and their areas added to Reserve C26351.	Unresolved Issues	Local authority's current positions are still to be determined. With respect to Reserve 25360 the local authority had previous concerns regarding adequate mosquito control. Discussions between the LGA and CALM have since occurred on this issue. With respect to Reserve C25846 the local authority had previous concerns regarding general management of the reserve.
M108.4 Purpose of Reserve C32726 be amended to Conservation of Flora and Fauna and the Reserve vested in NPNCA.	Unresolved Issues	Local authority's current position still to be determined. The local authority had previous concerns regarding general management of the reserve.
M108.5 Reserve C35283 be cancelled and its area added to Reserve C32726.	Unresolved Issues	Local authority's current position still to be determined. The local authority had previous concerns regarding general management of the reserve.
M108.6 Shire of Murray consult with EPA and WAWA concerning any developmental proposals which may affect area.	Intent Being Met	Intent being met through Environmental Protection Act requirements. Pinjarra Catchment Centre has an interest in this area.

7.1.4 Ashmore Reef Islands (off map)
7.1.5 No recommendation

SYSTEM 7 : KIMBERLEY



RECOMMENDATION NUMBER	IMPLEMENTATION STATUS	COMMENTS
System 7. The Kimberley		
7.1.1 Oceanic Islands		
7.1.1.1 Reserve C7279 (Middle and West Lacedpede Islands) be extended to low water mark.	Reserved	Moderate to high prospectivity for oil and gas. Nature reserve extended to low water mark.
7.1.1.2 Reserve 7279 be amended to Class A	Unresolved Issues	CALM update seeks Class A reserve. B and C Class reserve review is addressing
7.1.1.3 East Island be added to Reserve C7279 should it become available.	Reserved	Sandy Island has been included as proposed in Nature Conservation Reserves in the Kimberley, CALM 1991.
7.1.2 Adele Island		
7.1.2.1 State and Commonwealth Government to explore means of returning Adele Island (Meda Locations 10 and 13) to State control.	Issues Resolved	Commonwealth land. Moderate to high prospectivity for oil and gas. Commonwealth returning to State, apart from lighthouse site
7.1.2.2 Reserve should be Class A	Unresolved Issues	CALM 1991 seeks A Class nature reserve. Resolution of conflict policy provides for review to A Class
7.1.2.3 Leases to be issued to protect lighthouse, radio beacon and weather station.	Issues Resolved	
7.1.3 Browse Island		
7.1.3.1 Reserve C22697 be extended to low water mark.	Reserved	Cleared by DOMEWA. CALM update proposes surrounding reef to be declared Class "A" Marine nature reserve.
7.1.3.2 Reserve to be amended to Conservation of Flora and Fauna Class A, vested in the NPNCA	Part Implemented	Reserved as Class C nature reserve. CALM 1991 seeks Class A
7.1.4 Ashmore Reef Islands		
7.1.4.1 Commonwealth to manage Ashmore Reef Islands as nature reserve.	Reserved	Commonwealth conservation reserve, managed by Australian National Parks and Wildlife Service.
7.1.5 Cartier Islands		
EPA makes no recommendations.		
7.1.6 Sandy Island, Scott Reef		
7.1.6.1 State Government to request Commonwealth Government to manage Sandy Island as nature reserve.	Implementation progressing	Sandy Island and Scott Reef South are State territory. Reservation of Sandy Island and Scott Reef South as a Class C nature reserve is progressing. Area has high prospectivity for gas.
7.2 Inshore Islands		
7.2.1 Buccaneer Archipelago* (CALM update advances Red Book recommendations)		
EPA recommends that the a biological survey of the Buccaneer Archipelago be undertaken with a view to recommending the creation of specific reserves	Implemented	Biological survey conducted. CALM recommendations advance Red Book.

** Includes endorsed EPA System 7 recommendations as updated by CALM (Nature Conservation Reserves in the Kimberley, 1991), but new recommendations proposed in this publication.

RECOMMENDATION NUMBER	IMPLEMENTATION STATUS	COMMENTS
7.2.1.1* That the following islands to the low water mark be declared "A" Class Reserves for Conservation of Flora and Fauna and be vested in NPNCA: Hidden, Long, Irvine, Coniluris, Gibbings, Chambers, Pascoe, Flora, Kathleen, and the group from King Hall to Caffarelli.	Unresolved Issues	Discussions with Aboriginal traditional custodians is proceeding.
7.2.1.2* The following islands extending to the low tide line to be declared "B" Class Reserves for Conservation of Flora and Fauna and be vested in NPNCA: Admiral, Powerful, Bruin, Sir Frederick and Lachlan.	Unresolved Issues	Discussions with Aboriginal traditional custodians - via Gamali Committee, further discussions required. Fishing (pearling) interests.
7.2.1.3* Biological survey to be carried out on islands in Talbot Bay before status is changed.	Unresolved Issues	Biological survey has not been conducted to date.
7.2.1.4* CALM to continue negotiations with Bardi people with aim of having whole of Buccaneer Archipelago declared Marine Park, zoned for multiple use according to management plan developed by the two organisations.	Intent Being Met	Discussions with Aboriginal traditional custodians - via Gamali Committee, further discussions required.
7.2.3* Bonaparte Archipelago *(CALM update advances Red Book recommendations)		
7.2.3.1* CALM to commence negotiations with local Aboriginal communities and the Aboriginal Lands Trust with a view to working out arrangements regarding joint management of islands at mouth of Prince Regent River and in St Georges Basin for nature conservation and protection of Aboriginal heritage values.	Intent Being Met	Ceded by DOMEWA. Aboriginal interests. Islands included in reserve for Aboriginal Use and Benefit.
7.2.3.2* CALM to negotiate with Aboriginal communities and Aboriginal Lands Trust with a view to arranging management of Augustus group of islands for nature conservation and protection of Aboriginal heritage values.	Unresolved Issues	Aboriginal interests, area is a reserve for Aboriginal Use and Benefit.
7.2.3.3* Bat, Coronation, Boongaree and others islands within Prince Frederick Harbour be added to Reserve 27164 (Prince Regent River Wildlife Sanctuary).	Unresolved Issues	Aboriginal interests
7.2.3.4* Bigge, Katers, Wollaston, the Maret and the Montalivet Islands be declared Class "A" Reserve for Conservation of Flora and Fauna, and Reserve be vested in NPNCA.	Unresolved Issues	Aboriginal interests

RECOMMENDATION NUMBER	IMPLEMENTATION STATUS	COMMENTS
7.2.4 Admiralty Gulf Islands *(CALM) update advances Red Book recommendations)		
7.2.4.1* Osborne Islands (Middle Osborne, South-West Osborne, Carlia, Borda and Steep Head) be declared Class "A" Reserve for Conservation of Flora and Fauna, and be vested in NPNCA.	Unresolved Issues	Ceded by DOMEWA. Aboriginal interests.
7.2.4.2 Classification of Reserve C33832 (Low Rocks) be amended to Class "B".	Implemented	Now reserved as Class A nature reserve
7.2.4.3* CALM to do biological survey of Institute, Montesquieu and Kingsmill Islands and report on nature conservation value. Until a decision is made on there future DOLA should refer all proposals for there leasing or alienation to the Environmental Protection Authority.	Unresolved Issues	Biological Survey has not been completed.
7.2.4.4* Prior to biological survey, DOLA to refer all proposals for leasing or alienation of the Institute, Montesquieu and Kingsmill Islands to EPA.	Intent Being Met	EPA/DOLA referral mechanisms re EPA Red Book recommendation areas.
7.2.5 Sir Graham Moore Island. EPA makes no recommendations.		
7.2.6 Pelican Island, Joseph Bonaparte Gulf		
7.2.6.1 Reserve C29541 be amended to Class "A", for Conservation of Flora and Fauna.	Implementation progressing	Ceded by DOMEWA "B" and "C" Class Reserves review applies.CALM 1991 seeks A class
7.3.1 Point Coulomb Nature Reserve *(CALM) update advances Red Book recommendations)		
7.3.1.1 Endorse purpose and vesting of Reserve A29983.	Implemented	
7.3.1.2* The area shown on Map 6, CALM 1991 (nature conservation reserves in the Kimberley) to be added to Coulomb Point Nature Reserve if the Government acquires Waterbank Station, larger Reserve to be declared national park and renamed "Dampierland National Park".	Unresolved Issues	Pastoral Lease - lessee has been informed of conservation interest by DOLA Moderate to high prospectivity for diamonds, heavy mineral sands, oil and gas.
7.3.1.3* Area to east of proposed national park shown in Map 6, CALM 1991(nature conservation reserves in the Kimberley) to be declared Class "A" nature reserve vested in NPNCA and renamed as "Jowlaenga Nature Reserve", should the land become available.	Unresolved Issues	Pastoral Lease,- lessee has been informed of conservation interest by DOLA
7.3.2 Deep Water Point		
7.3.2.1 That part of Deep Water Point not in pearl culture lease (area shown in Figure 7.3 (i), System 7 Red Book), be declared Class "A" for Recreation. If no longer required, areas within the pearl culture lease to be acquired, and area be added to Recreation Reserve.	Implementation progressing	Pearling leases still active. Aboriginal interests. Land exchange, nature reserve and proposed living areas to proceed with reservation of conservation reserves.

RECOMMENDATION NUMBER	IMPLEMENTATION STATUS	COMMENTS
7.3.3 Cape Borda/Cunningham Point Nature Reserve		
7.3.3.1 Area of vacant Crown land shown in Figure 7.3 (i), System 7 Red Book to be declared Class "A" Reserve for Conservation of Flora and Fauna, with a suitable site for access to Deep Water Point to be set aside at reservation.	Implementation progressing	Reservation progressing on Cape Borda and Deep Water Point Reserves, Proposed Cape Leveque Reserve no longer appropriate. Aboriginal interests. Proposed living areas and land exchange to proceed with reservation of conservation reserves.
7.3.4 Edgar Range Area		
7.3.4.1 Edgar Range area shown in Figure 7.3 (ii), System 7 Red Book, to be Class "A" Reserve for Conservation of Flora and Fauna and be vested in NPNCA. Area to include that formerly occupied by Ardjorie Station.	Unresolved Issues	Moderate to high prospectivity for oil, gas and base metals. Aboriginal interests.
7.4 Walcott Inlet		
7.4.1 Vacant Crown land surrounding the Inlet with boundaries extending to low water mark as shown in Figure 7.4, System 7 Red Book, be declared Class "C" for national park and be vested in NPNCA.	Unresolved Issues	Cabinet endorsed national park, Aboriginal interests to be resolved. Charnley River pastoral lease acquired for reservation. CALM update proposes that the waters of Walcott Inlet to be declared Class "A" Marine Park vested in NPNCA.
7.4.2 Once Reserve gazetted, NPNCA to explore possibility of joint management of the Pantijan Station area with owners.	Intent Being Met	Discussions have proceeded with the Aboriginal traditional custodians via Gamali Committee. Further discussions required
7.5 Prince Regent River Nature Reserve		
7.5.1 Classification of Reserve C27164 be amended to "A".	Unresolved Issues	CALM 1991 propose A Class national park
7.5.2* Purpose of Reserve C27164 to be national park	Unresolved Issues	Proposed as national park in CALM 1991. Aboriginal interests
7.5.3 The area of VCL containing Mt Hann and Mt Agnes, be added to the reserve.	Unresolved Issues	Aboriginal interests in the region. Discussions have been held with traditional custodians, further discussions required. The area is subject to a claim for traditional native title (Applies to all of recommendation 7.5)
7.5.4* Area of VCL in the Hunter River area, including "Naturaliste Island" (125 21'E, 15 01'S), as shown on Map 20, CALM 1991 (Nature conservation reserves in the Kimberley), to be added to the Prince Regent River Reserve. CALM to negotiate with relevant Aboriginal communities and Aboriginal Lands Trust with view to adding some of Reserve 30643 (shown on Map 20, CALM 1991 (Nature conservation reserves in the Kimberley)) to national park .	Unresolved Issues	Aboriginal interests
7.5.5 Reserves 8243, 8248 and 8252 be cancelled and their areas added to Reserve C27164.	Unresolved Issues	

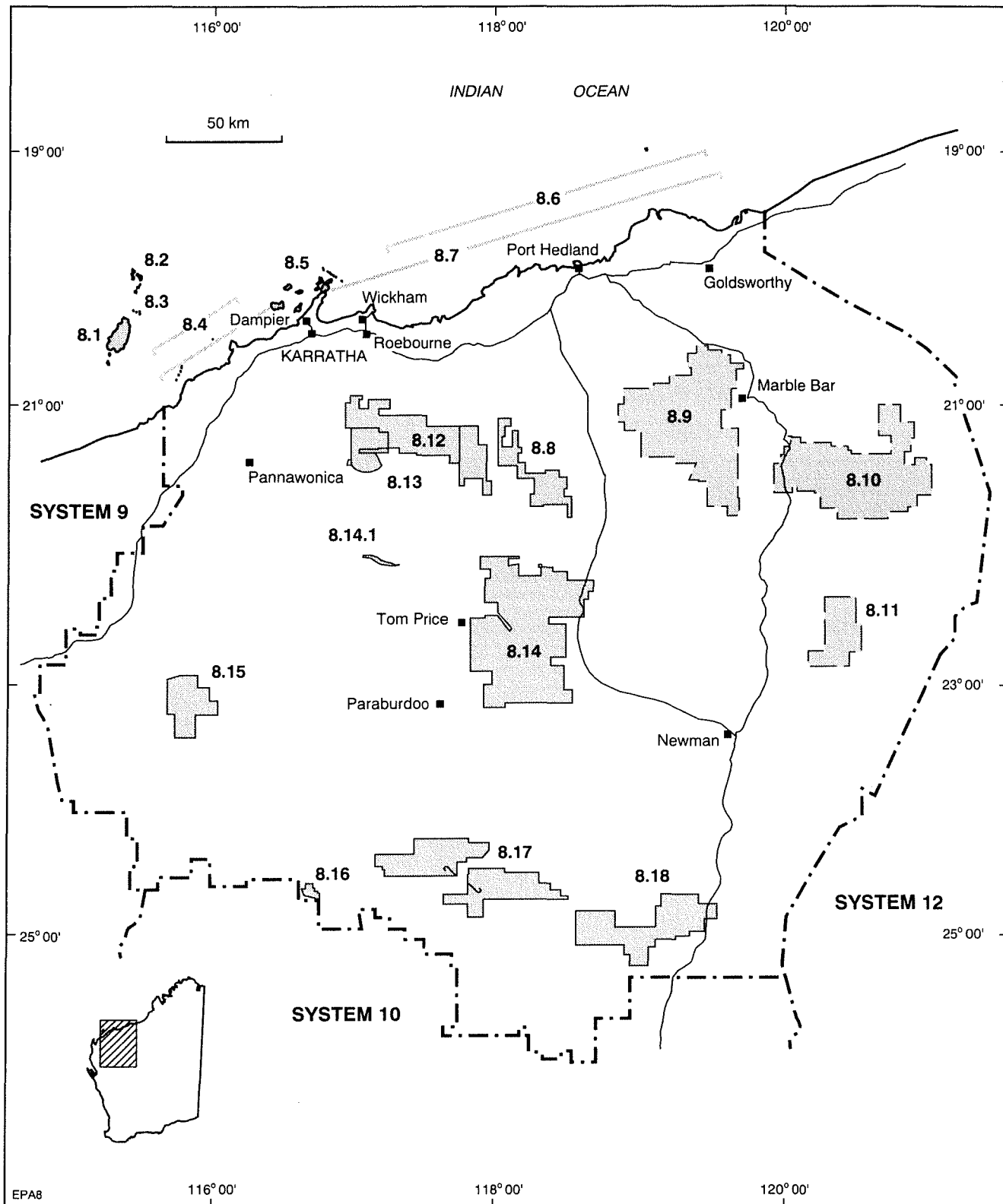
RECOMMENDATION NUMBER	IMPLEMENTATION STATUS	COMMENTS
7.5.6 If no longer required by Aboriginal Lands Trust, Islands in St George Basin to be Reserved for Conservation of Flora and Fauna	Unresolved Issues	Aboriginal Reserve, AAPA/Aboriginal communities maintain their interest in the area.
7.5.7 Bat, Coronation , Boongaree and other islands within Prince Frederick Harbour to be added to Reserve C27164.	Unresolved Issues	Aboriginal interests.
7.5.8* Class "A" Marine national park vested in NPNCA to be declared over: (a) Prince Frederick Harbour seaward to Cape Torrens and south to unnamed cape south of Anderton Island and (b) St George Basin seaward to Unwins Island and Cape Wellington, including Rothsay and Munster Waters.	Unresolved Issues	CALM Marine Parks Selection Working Group considering proposals. Draft report expected early 1993. Aboriginal interests.
7.5.9 The Marine Park to extend to high water mark.	Unresolved Issues	
7.5.10 Marine Park to be "A" Class and vested in NPNCA.	Unresolved Issues	Marine Park Policy for WA defines the review procedures for establishment of Marine Parks.
7.5.11 CALM to prepare management plan for Reserve 27164 taking into account increasing public interests in the area.	Unresolved Issues	Management Plan not yet prepared
7.6 Hunter River Area		
See 7.5		
7.7 Mitchell and Lawley River Areas *(CALM)update advances Red Book recommendations)		
7.7.1* The western area shown on Maps 20/21 CALM 1991 (Nature conservation reserves in the Kimberley), along with the Hunter River area be added to Prince Regent River Nature Reserve and the whole area to be declared a Class "A" national park vested in NPNCA.	Unresolved Issues	Issues are well advanced. Mining interests resolved. National park and Aboriginal living area reserves to proceed in parallel. Report defining Aboriginal cultural and management interests due early 1993.
7.7.2* Eastern area shown on Maps 20/21 to be to be declared Class "A" national park vested in NPNCA and it be renamed Lawley River National Park.	Unresolved Issues	Issues are well advanced. Mining interests resolved. National park and Aboriginal living area reserves to proceed in parallel. Report defining Aboriginal cultural and management interests due early 1993.
7.7.3 Mineral tenement holders be requested to relinquish those areas within the proposed reserves	Implemented	Tenement boundary has been adjusted
7.7.4 Waters adjacent to the proposed Lawley River National Park to be declared Class A Marine national park	Unresolved Issues	CALM Marine Park Selection Working group is considering this proposal.
7.8 Cape Londonderry *(CALM 1991 update advances Red Book recommendations)		
7.8.1 Area shown in Figure 7.8, System 7 Red Book be declared Class "A" Reserve for national park and be vested in NPNCA.	Unrcsolved Issues	Commonwealth owned Lesueur Island is being offered to the State for reservation. Moderate prospectivity for diamonds and base metals. Aboriginal interests

RECOMMENDATION NUMBER	IMPLEMENTATION STATUS	COMMENTS
7.8.2 The Reserve to include mangroves in estuary of Drysdale River.	Unresolved Issues	
7.8.3 Reserve to extend to low water mark.	Unresolved Issues	
7.8.4* Waters contiguous with the national park including the seagrass banks to be declared Class "A" Marine national park .	Unresolved Issues	Marine Park Selection Working group to consider
7.9 Drysdale River National Park		
7.9 Parts of stock route adjacent to Drysdale River National Park to be added to the park.(Note that CALM 1991 (Nature conservation reserves in the Kimberley) does not recommend including "Water" in the purpose of the Reserve. In addition the small adjacent portion of Carson River Station has since been added to the national park).	Reserved	National park
7.10 Lake Argyle		
7.10.1 Area shown in figure 7.10, System 7 Red Book including the Carr Boyd Ranges and islands in Lake Argyle, be declared "C" Class Reserve for national park and be vested in NPNCA.	Unresolved Issues	Moderate to high prospectivity for diamonds and base metals. Water Authority has interests in management of the water and maintenance of water quality.Aboriginal interests.
7.10.2 Reserve to extend to high water mark.	Unresolved Issues	Boundary definition/management issues
7.11 Parry Lagoons Nature Reserve		
7.11.1 The EPA endorses the status, purpose and vesting of reserves 1058, 1059, 31636 and 30866.	Implemented	
7.11.2* CALM update proposes amalgamation of reserves into a single Reserve with boundaries shown in Map 15, to be declared Class "A" nature reserve vested in NPNCA.	Implemented	Class C nature reserve.
7.12 Ord River Nature Reserve and False Mouths of The Ord*		
7.12 1 The EPA endorses the present Status Purpose and Vesting of reserve 31967	Implemented	
7.12.2* Reserve C31967 to be upgraded to Class "A"	Unresolved Issues	B and C Class reserves review Moderate prospectivity for diamonds and base metals.
7.12.3* The boundaries of the Reserve to be extended as shown in Map 13, CALM 1991 (Nature conservation reserves in the Kimberley), to 40 metres above high water mark.	Implemented	55,897 ha added to reserve 31967 bringing the total area to 79 842 ha. Reserve boundary may not represent an effective management boundary Pastoral issues, Carlton Hill Station Lessee has been informed of potential conservation interests by DOLA.
7.12.4* Lower reaches of the Ord, and waters adjacent to existing Reserve and to the False Mouths to be declared Class "A" Marine nature reserve.	Unresolved Issues	Marine Parks Selection Working Group to consider
7.12.5* Steps to be taken to add areas of Saltwater Crocodile breeding habitat to the Reserve.	Reserved	Area added to reserve 31976 includes the intertidal zone of the False Mouthes of the Ord River.

RECOMMENDATION NUMBER	IMPLEMENTATION STATUS	COMMENTS
7.12.6* CALM to conduct biological survey of Adolphus Island and recommend whether area to be added to Reserve.	Unresolved Issues	
7.13 Bluff Face Range Area		
7.13.1 Biological Surveys Committee to coordinate biological survey of Bluff Face Range (now Rust Range) area by CALM, Museum and Herbarium, with view to recommendation to create Reserve.	Unresolved Issues	No funds for survey.
7.13.2 DOLA to refer all applications for land release to EPA pending outcome of survey.	Intent Being Met	Moderate to high prospectivity for diamonds.
7.14 Gardiner Range Area		
7.14 Former Coranado pastoral lease, apart from a 200 hectare area for an Aboriginal area, be declared Class "A" for Conservation of Flora and Fauna and be vested in NPNCA.	Unresolved Issues	Moderate prospectivity for rare earths, uranium and gold. Aboriginal living area application.
7.15 Napier and Oscar Ranges*		
7.15.1 Status purpose and vesting of Geikie Gorge National Park is endorsed. recommended that the boundaries be reviewed as to their adequacy.	Implemented	Proposed park extensions have moderate prospectivity for base metals. Proposed extensions north of the Fitzroy River excised from pastoral lease. Conservation park proposed by CALM. Aboriginal interests.
7.15.2 Status, purpose and vesting of Windjana Gorge National Park (Reserve A31107) is endorsed.	Implemented	
7.15.3 Status Purpose and Vesting of Tunnel Creek National Park is endorsed	Implemented	
7.15.4* That Brooking Gorge and environs as shown in Map 8, CALM 1991 (Nature conservation reserves in the Kimberley) to be declared Class "A" Reserve for conservation park and Reserve be vested in NPNCA.	Unresolved Issues	Area excised from pastoral lease. Aboriginal Interests.
7.15.5* The reserve recommended by the WA Sub-Committee to the Australian Academy of Sciences Committee on national parks (1962) Be declared a Class "A" national park, named "Devonian Reef National Park" and be vested in NPNCA.	Unresolved Issues	Area excised from pastoral lease Mining and Aboriginal interests. Conservation park rather than national park likely until mining issues resolved.
7.15.6* Consideration to be given to connecting Windjana Gorge National Park with proposed Devonian Reef National Park and to connecting Brooking Gorge Conservation Park with Geikie Gorge National Park.	Unresolved Issues	

RECOMMENDATION NUMBER	IMPLEMENTATION STATUS	COMMENTS
7.16 King Leopold Ranges		
7.16.1 The vacant Crown land-formerly Bell Creek Station be declared "A" Class national park, and be vested in NPNCA.	Unresolved Issues	EPA has initiated a Report on conservation values.of the region. Reservation of this area is being considered along with the Mt Hart lease area.
7.16.2 DOLA to negotiate to acquire parts of Mt Hart Station adjacent to south and west-north-west of proposed Reserve including Bold Bluff, Mt Vincent , Mt Bell and Inglis Gap, should opportunities occur.	Unresolved Issues	Mt Hart pastoral lease has been acquired by Government for reservation. Mineral and Aboriginal interests to be resolved, issue is progressing.
7.17 Geological Sites		
EPA notes sites nominated by CTRC, Geological Sites Committee has already listed sites for further investigation.	Implemented	A series of geological sites have been listed in the Kimberley.
7.18 Hidden Valley, Kununurra		
7.18.1 Area shown in Figure 7.18, System 7 Red Book be "A" Class national park, and be vested in NPNCA.	Reserved	
7.18.2 Water Authority in consultation with EPA to select site for water tank prior to dedication of this Reserve.	Implemented	
7.18.3 CALM to consult traditional owners of Hidden Valley (Mirima National Park) during preparation of management plan.	Intent Being Met	
+ *7.19 Bungle Bungle National Park and Conservation Reserve		
*7.19 1 National park (Reserve C39897) to be upgraded to Class "A"	Implemented	Class A national park, now formally known as the Purnululu National Park.
*7.19.2 Conservation Reserve (Reserve 39898) and pastoral leases shown in CALM's Final Management Plan be added to the national park	Unresolved Issues	Mineral prospectivity. CALM and DOMEWA consulting re extension of the national park into the Purnululu Conservation Reserve, Aboriginal custodians are being consulted. Pastoral leases involved have been informed of conservation interest by DOLA.

⁺Recommendations for the Purnululu (Bungle Bungle) National Park are derived from EPA Bungle Bungle Working Group Report released in 1986.

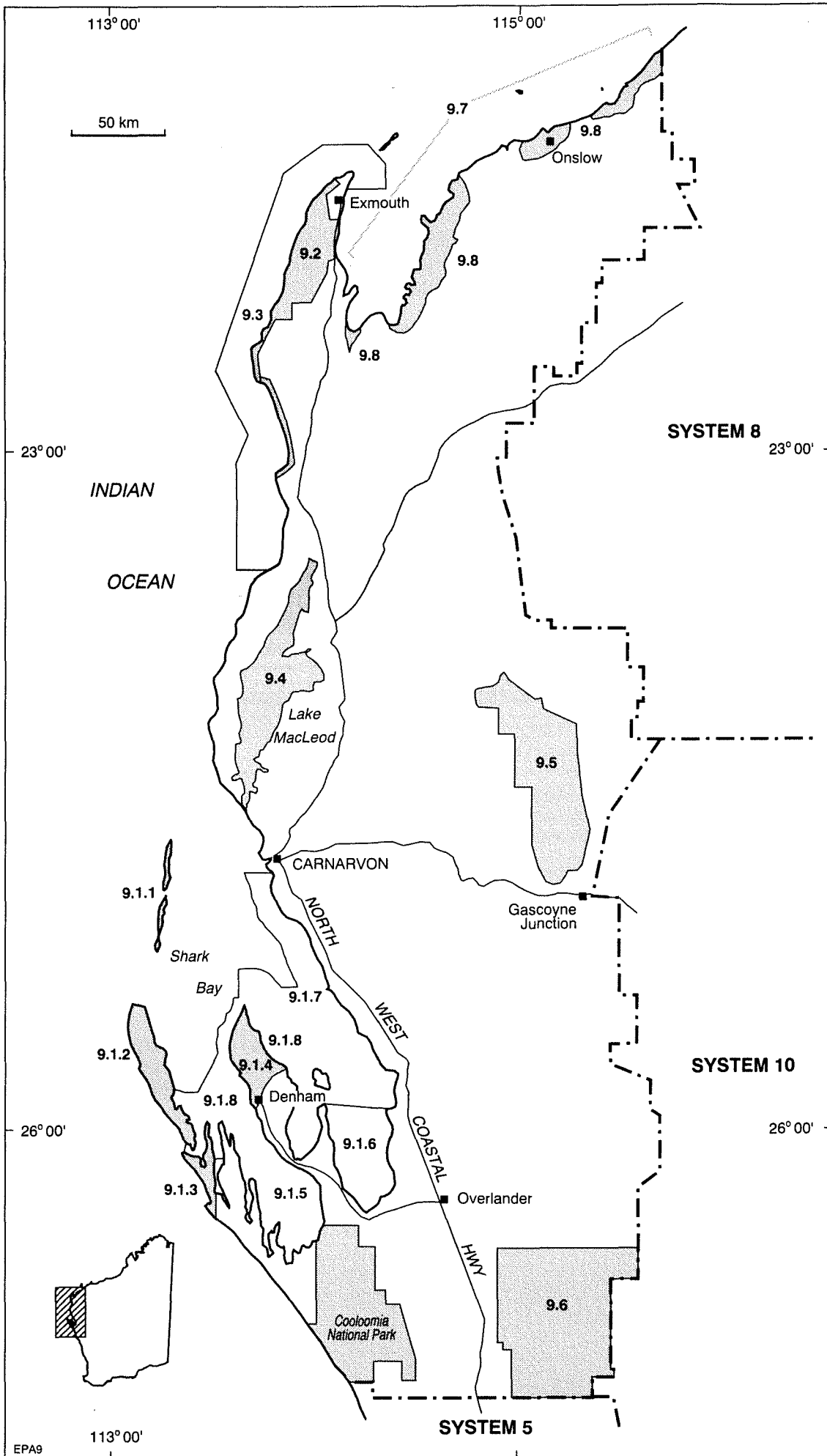


SYSTEM 8 : PILBARA

RECOMMENDATION NUMBER	IMPLEMENTATION STATUS	COMMENTS
System 8 The Pilbara		
8.1 Barrow Island		
8.1.1 Barrow Island to remain Class "A" Reserve for Conservation of Flora and Fauna.	Reserved	Class A nature reserve.
8.1.2 Barrow Island to be vested in NPNCA, subject to rights of petroleum lessees.	Implemented	
8.1.3 Barrow Island Reserve to be extended to low water mark.	Reserved	Reserve extends to low water mark.
8.1.4 Subject to rights of Petroleum lessees, Reserve to be extended to include Boodie, Middle and Double Islands to the low water mark.	Reserved	Islands included in the reserve.
8.2 Monte Bello Islands		
8.2.1 Hermite Island to low water mark to be declared "A" Class for Conservation of Flora and Fauna and be vested in NPNCA.	Reserved	All islands reserved as a Class A reserve for conservation park, intertidal areas reserved as Class C conservation park.
8.2.2 Remainder of Monte Bello Islands with boundaries extending to the low water mark be declared "A" Class Reserves for Recreation and Conservation of Flora and Fauna, and Reserve be vested in NPNCA with power to lease.	Reserved	Reservation of waters surrounding the islands as a Marine Park will be pursued as a separate issue to be considered by the Marine Parks Selection Working Group.
8.3 Lowendal Islands		
8.3.1 Lowendal Islands to be declared Class "B" for Conservation of Flora and Fauna and Reserves be vested in NPNCA.	Reserved	Nature reserve
8.4 Coastal Islands - Mary Anne to Regnard		
8.4.1 Islands from Mary Anne to Regnard to be "B" Class Reserves for Conservation of Flora and Fauna and be vested in NPNCA.	Reserved	Island nature reserves
8.5 Dampier Archipelago		
8.5.1 Dampier Archipelago to be declared Class "A" Reserve for conservation of Flora and Fauna and be vested in NPNCA.(Addendum- Legendre and Dolphin Islands to be B Class)	Reserved	Dampier Archipelago Nature Reserves Management Plan proposes that the island nature reserves become a national park. A resource evaluation report is being prepared by DOMEWA
8.5.2 The following areas be made available for open recreation under controlled conditions: (a) northern shore of East Lewis Island (b) north-east corner of West Lewis Island. (c) Whalers Bay, Malus Island. (d) south end of Angel Island.	Implemented	The recreation islands are now vested with the NPNCA
8.5.3 Restricted camping be allowed on all sandy beach areas up to 50 metres from high water mark (except Enderby Island).	Implemented	The above management plan allows camping up to 100 metres inland from selected beaches.

RECOMMENDATION NUMBER	IMPLEMENTATION STATUS	COMMENTS
8.6 Coastal Islands - Dixon Island to Cape Keraudren		
8.6.1 North Turtle and Bedout Islands to be declared "A" Class Reserves for Conservation of Flora and Fauna and be vested in NPNCA.	Reserved	Cleared by DOMEWA subject to petroleum exploration.
8.6.2 Other islands in group to be declared "B" Class for Conservation of Flora and Fauna and be vested in NPNCA.	Implementation progressing	Proposals are with DOLA for reservation.
8.7 Coastal Region-Mary Anne Islands to Cape Keraudren		
8.7.1 Biological and sedimentological studies to be performed on tidal and supra-tidal flats from southern Exmouth Gulf to Cape Keraudren under CALM supervision.	Implementation progressing	Biological Survey work continuing
8.7.2 Existing lessees to continue operation while recognising that any further development that may affect mangroves to be referred to EPA.	Intent Being Met	
8.8 Mungaroona Range Wildlife Sanctuary		
8.8.1 CALM to perform biological survey to determine adequacy of boundaries of Reserve A31429.	Unresolved Issues	No funds for survey.
8.9 Marble Bar Area		
No action		
8.10 Nullagine Area		
No action		
8.11 Abandoned Mt Fraser Pastoral Lease		
No action.		
8.12 Chichester Range National Park		
8.12.1 Status, purpose and vesting of Reserve A30071 is endorsed.	Implemented	
8.12.2 Museum to examine vacant Crown land to east of Reserve, near Nunyerry Creek with view to reserving sites containing outstanding paintings. Sites to be vested in Museum.	Unresolved Issues	Mining and Aboriginal Interests
8.13 Millstream		
8.13.1 Reserve A24392 be vested in NPNCA.	Reserved	National park
8.13.2 Consideration be given to the inclusion of Deep Reach Pool, Crossing Pool and the Millstream into the national park upon completion of Water Authority feasibility study of Fortesque River Dam	Reserved	These areas included in the national park.
8.13.3 Water Authority to be requested to consider ways of abiding by CTRC recommendations on development.	Implemented	The Water Authority is limiting pumping to maintain the water levels in the Millstream pool and spring system
8.14 Hamersley Range National Park		
8.14.1 Hamersley Gorge, be added to Hamersley Range National Park (Reserve A30082).	Reserved	

RECOMMENDATION NUMBER	IMPLEMENTATION STATUS	COMMENTS
8.14.2 Dale's Gorge as shown in DOMEWA Report to Task Force, to be added to national park, and mining not to interfere with scenery.	Unresolved Issues	Substantial areas additional to these Red Book recommendations are being considered as part of the Resolution of Conflict policy commitments
8.14.3 Parts of Juna Downs at present extending into eastern and southern boundaries of national park as shown in DOMEWA Report to Task Force, be added to park, if released.	Reserved	Land exchange to manageable boundaries has addressed eastern boundaries. O'Briens block on southern boundary excised from Juna Downs and reserved as conservation park. Mt Meharry reserved as conservation park. Both areas in the 1993 Reserve Bill to be included in the national park.
8.14.4 Herbarium to examine Palm Springs area with particular reference to occurrence of Millstream Palm (area of occurrence is a 300 metre wide strip of land on either side of the northern tributary of Duck Creek, from 117°E, west to its boundary with Duck Creek lease).	Implemented	Reserve not proposed
8.14.5 CALM to manage mining areas in manner agreed to by mining companies.	No Longer Appropriate	Government Resolution of Conflict policy applies.
8.15 Barlee Range Wildlife Sanctuary		
8.15.1 Vesting of Barlee Range Wildlife Sanctuary is endorsed.	Implemented	
8.16 Mount Augustus		
8.16.1 DOLA to purchase those parts of the Mt Augustus and Cobra leases within area shown in Figure 8.11, System 8 Red Book, and create Class "A" national park vested in NPNCA,	Reserved	Mt Augustus National Park
8.16.2 DOLA not to give authority for lessees to clear, chain or disturb land.	Implemented	
8.17 Teano Range and Former Jeealia Downs Pastoral Lease		
Deferred action.		Review the values of the area
8.18 Collier Range Area		
8.18.1 Area (Reserve 35104 and vacant Crown land to the west and south of the park) to be declared "C" Class Reserve for national park, and be vested in NPNCA.	Reserved	Collier Range National Park.
8.18.2 Biological survey to decide if area to be upgraded to "A" Class.	Intent Being Met	National parks are the equivalent of A Class reserves under the Land Act.



EPA9

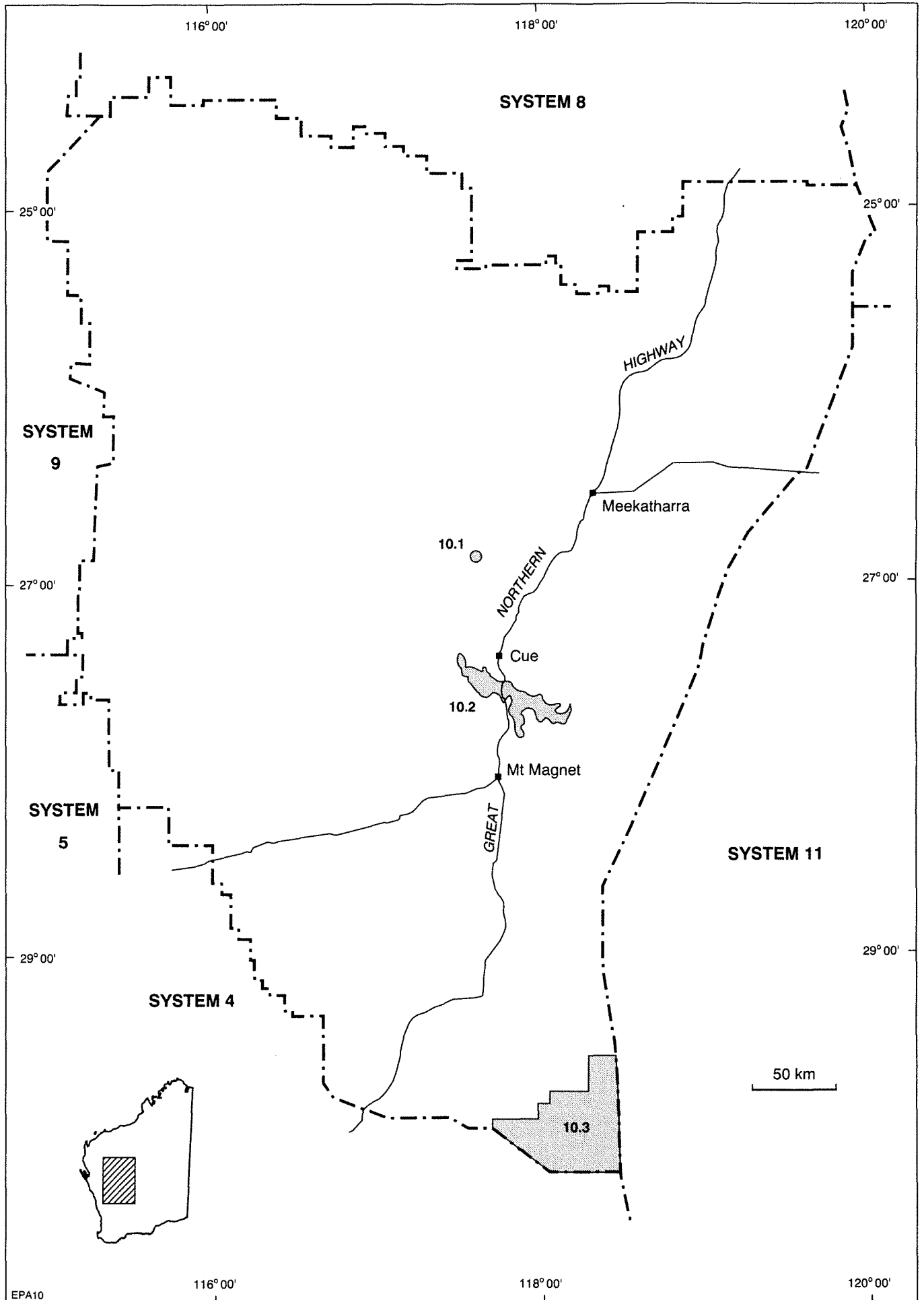
SYSTEM 9 : CENTRAL WEST COAST

RECOMMENDATION NUMBER	IMPLEMENTATION STATUS	COMMENTS
System 9. Central West Coast		
9.1 Shark Bay		
9.1.1 Bernier and Dorre Islands		
9.1.1 Boundaries of Reserve A24869 (Bernier and Dorre Islands) to be extended to low water mark and public access to be strictly controlled.	Reserved	Now part of the Shark Bay World Heritage listed area. Access to the islands is controlled by restrictions enforced under the Wildlife Conservation Act.
9.1.2 Dirk Hartog Island		
9.1.2.1 DOLA to purchase Dirk Hartog Island, area be declared Class "A" for national park and vested in NPNCA, should site become available or if lease expires.	Unresolved Issues	Now part of the Shark Bay World Heritage listed area. Cabinet endorsed Shark Bay Region Plan supercedes Red Book. Pastoral lease acquisition -negotiations continuing
9.1.2.2 DOLA not to give authority for lessee to chain, clear or disturb site.	Intent Being Met	
9.1.3 Edel Land		
9.1.3.1 DOLA to purchase Carrarang and Tamala Stations and areas be declared Class "A" for national park should they become available, or if lease expires.	Unresolved Issues	Now part of the Shark Bay World Heritage listed area. Cabinet endorsed Shark Bay Region Plan supercedes Red Book. Pastoral lease -negotiations continuing Note:Shark Bay Region Plan proposes only to reserve the Edel Land portion of Carrarang Station.
9.1.3.2 DOLA not to give authority for lessee to chain, clear or disturb site.	Intent Being Met	
9.1.3.3 Boat Haven, Depuch and Disappointment Loops and Blind Strait be for fisheries management under control of Director of Fisheries.	Reserved	Now part of the Shark Bay World Heritage listed area. Reserved as Marine Park in accordance with the Shark Bay Region Plan
9.1.4 Peron Nanga Area		
9.1.4.1 DOLA to purchase pastoral leases and declare area Class "C" Reserve for national park vested in NPNCA, should leases become available, or expire.	Reserved	Cabinet endorsed Shark Bay Region Plan supercedes Red Book. Northern half of the Peron Peninsula was reserved as a national park, to be known as Francois Peron National Park, (reserve A42471) with an area of 52 528 hectares, on January 8 1993. The purpose and vesting of the southern half of the Peron Peninsula is being considered. The area is part of the Shark Bay World Heritage listed area.
9.1.4.2 DOLA not to give authority for lessee to chain, clear or disturb site.	Intent Being Met	
9.1.4.3 Proposed Reserve to include interdune lagoons in vicinity of Denham and Cape Lesueur and extend to low water mark.	Reserved	Shark Bay Region Plan. These areas included in the Shark Bay Marine Park. Now part of the Shark Bay World Heritage listed area.

RECOMMENDATION NUMBER	IMPLEMENTATION STATUS	COMMENTS
9.1.5 Small Islands, Shark Bay		
9.1.5.1 Status, purpose and vesting of small islands currently Reserved in Shark Bay is endorsed. Should Sloper Island become available in future, it be included in Reserves and the causeway severed.	Reserved	Shark Bay Region Plan. Sloper Island is still in use and of limited conservation value
9.1.6 Hamelin Pool and Faure Sill		
9.1.6.1 Reserve A30885 be extended to 40 metres above high water mark, its purpose be amended to Protection of Sedimentary Deposits and Conservation of Flora and Fauna and Reserve be vested in NPNCA.	Issues resolved	As per Shark Bay Region Plan, the reserve is to be added to the Hamelin Pool Marine Nature Reserve. Now part of the Shark Bay World Heritage listed area.
9.1.6.2 Area of Hamelin Pool And Faure Sill shown in Figure 9.4, below low water mark to be declared Aquatic Reserve for Protection of Sedimentary Deposits and Conservation of Flora and Fauna and be vested in NPNCA.	Reserved	Hamelin Pool Marine Nature Reserve. Now part of the Shark Bay World Heritage listed area.
9.1.6.3 Fisheries Act to be used to protect marine areas designated in recommendation 9.6.1.2 until alternative legislation enacted.	Reserved	Shark Bay Marine Park and Hamelin pool Marine Nature Reserve.
9.1.7 Wooramel Seagrass Bank		
9.1.7.1 Wooramel Seagrass Bank to be reserved in a manner which will protect seagrass and its environment and be managed as though a national park for Fisheries management and Recreation by Director of Fisheries.	Reserved	As revised in Shark Bay Region Plan, now Marine Park. Now part of the Shark Bay World Heritage listed area.
9.1.7.2 Boundaries of Reserve to include area below high water mark extending seaward to the 25 metre isobath, between latitudes 25°S and 26°S, including adjacent tidal flats.	Implemented	
9.1.8 Denham Sound, Freycinet Reach and Estuary, Hopeless Reach and Lharidon Bight		
9.1.8.1 Denham Sound, Freycinet Reach and Estuary, Hopeless Reach and Lharidon Bight shown in Figure 9.2, System 9 Red Book, to be for Fisheries Management and Aquatic Recreation and under control of Director of Fisheries.	Reserved	As revised in Shark Bay Region Plan now Marine Park. Now part of the Shark Bay World Heritage listed area.
9.2 Cape Range National Park		
9.2.1 National park to be extended to boundaries shown in Figure 9.8, System 9 Red Book including Reserves 27288 and 31367 and vacant Crown land.	Part Implemented	Mining and Pastoral interests. DOMEWA is preparing the resource assessment report, required prior to referral to Parliament for consideration for additions to the national park. Exmouth Station and Commonwealth Bombing Range yet to be included.
9.2.2 Park to become Class "A" for national park and be vested in NPNCA with power to lease.	Reserved	Class A national park

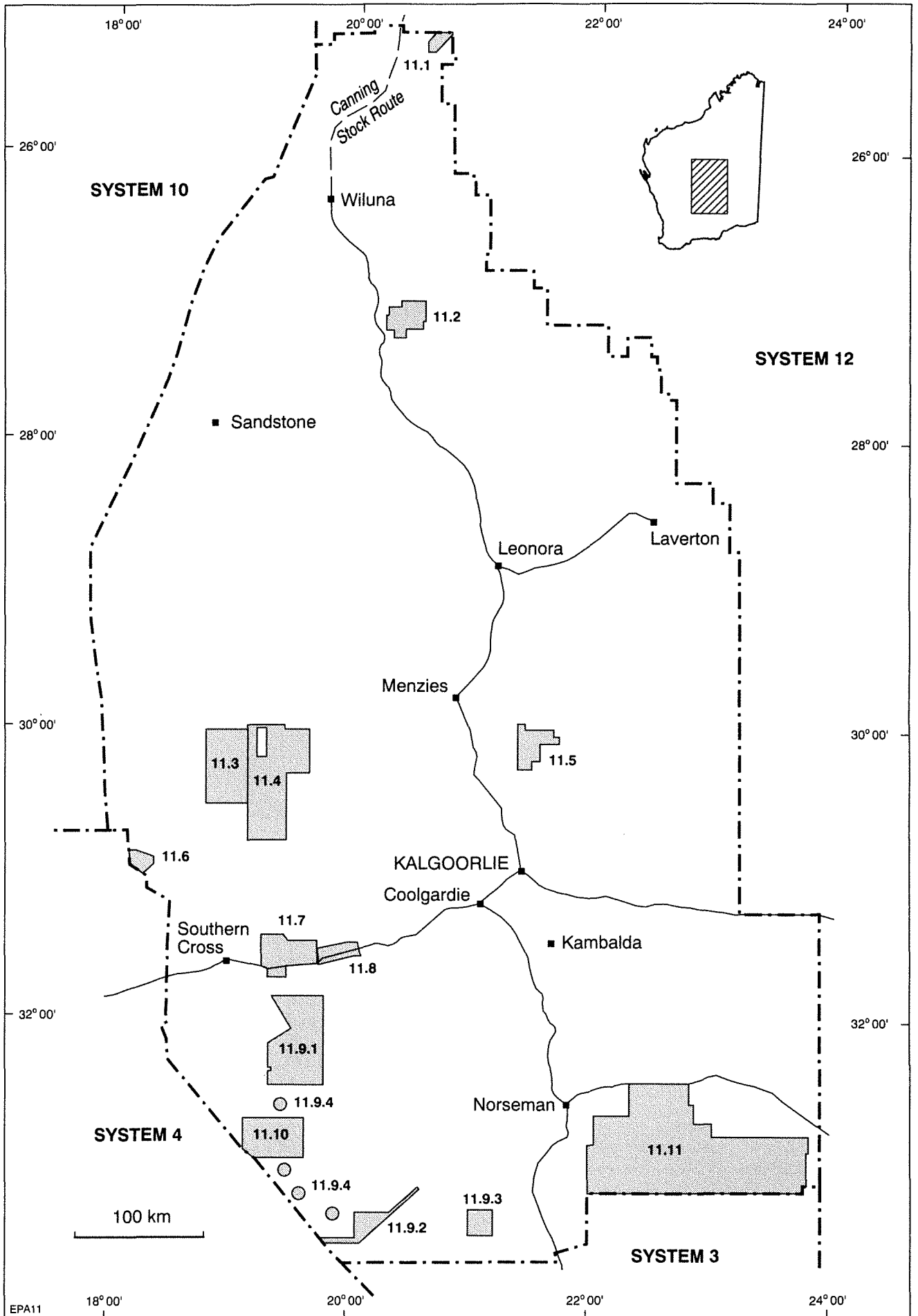
RECOMMENDATION NUMBER	IMPLEMENTATION STATUS	COMMENTS
9.3 Ningaloo Reef Tract		
9.3.1 When appropriate legislation enacted Ningaloo reef tract to be Aquatic National Park for Recreation and national park vested in NPNCA.	Reserved	Ningaloo Marine Park established.
9.3.2 Boundaries of park to include reef, lagoon and adjacent shores between North West Cape and Point Anderson extending seaward from 40 metres above high water mark to the 100 metre isobath.	Reserved	Ningaloo Marine Park
9.3.3 Proposals to develop coastal areas from high water mark within boundaries of Ningaloo, Carbadia and Warroora pastoral leases to be approved by NPNCA and Dept of Fisheries.	Intent Being Met	Proposals to be referred to the Environmental Protection Authority.
9.3.4 DOLA to purchase Ningaloo Station and it be declared "A" Class national park vested in NPNCA should lease become available or expire.	Unresolved Issues	Lessee has been informed by DOLA of the conservation interest.
9.3.5 DOLA not to allow lessees to clear, chain or disturb Ningaloo Station..	Intent Being Met	
9.3.6 Fisheries Act to be used to protect marine areas until legislation enacted to create Aquatic National Parks.	Implemented	Marine Park declared
9.4 Lake MacLeod		
9.4.1 If lease becomes available, ponds and adjacent areas of Lake MacLeod as shown in DOMEWA Report to Task Force to be "A" Class for Conservation of Flora and Fauna and be vested in NPNCA.	Unresolved Issues	Mining interests. Subject to Dampier Salt (Lake MacLeod) Agreement Act. Lease renewed for 21 years with 21 year option. Consultation with the company progressing.
9.4.2 Provisions to protect environment be inserted if lease is re-negotiated.	Unresolved Issues	Agreement Act not reviewed
9.5 Kennedy Ranges		
9.5.1 DOLA to purchase land within boundaries shown in Figure 9.12, System 9 Red Book and declare Class "A" for national park vested in NPNCA, should lease become available or expire.	Part Implemented	A national park (reserve A42474) was created over much of the Kennedy Ranges on January 8 1993, with an area of 141,660 hectares . The area is to be known as the Kennedy Ranges National Park.
9.5.2 DOLA not to allow lessees to clear, chain or disturb site.	Intent Being Met	
9.6 Nerren Nerren East Area		
9.6.1 CALM to perform biological survey to determine area for reservation and vesting in NPNCA.	Reserved	Class C nature reserve
9.6.2 DOLA to be advised that the large area of vacant Crown land east of Nerren Nerren shown in Figure 9.0, System 9 Red Book not available for leasing or alienation.	Implemented	

RECOMMENDATION NUMBER	IMPLEMENTATION STATUS	COMMENTS
9.7 Islands, Exmouth Gulf and Rowley Shelf		
9.7.1 Simpson, Tent, Round, Whalebone, Weld, Little Rocky, and that portion of Thevenard Island that is vacant Crown land and Serrurier Island which is turtle breeding site be declared Class "A" for Conservation of Flora and Fauna and be vested in NPNCA.	Part Implemented	Thevenard, Serrurier and Little Rocky Islands reserved, remainder progressing
9.7.2 DOLA to consider other islands in vicinity for reservation as Class "B" for Recreation and Conservation of Flora.	Implementation progressing	Reservation of islands in Exmouth Gulf as Class C nature reserves is proceeding, with the remainder of the the named islands.
9.8 Coastal Region Exmouth Gulf to Mary Anne Islands		
9.8.1 CALM to supervise biological survey of tidal and supra-tidal flats in coastal segment from Exmouth Gulf to Mary Anne Islands.	Implementation progressing	Biological survey proceeding
9.8.2 Solar salt development be confined to supra-tidal zone landward of mangrove thickets. State Development to refer any extension to EPA.	Intent Being Met	Development proposals are referred to the Environmental Protection Authority.



SYSTEM 10 : MURCHISON

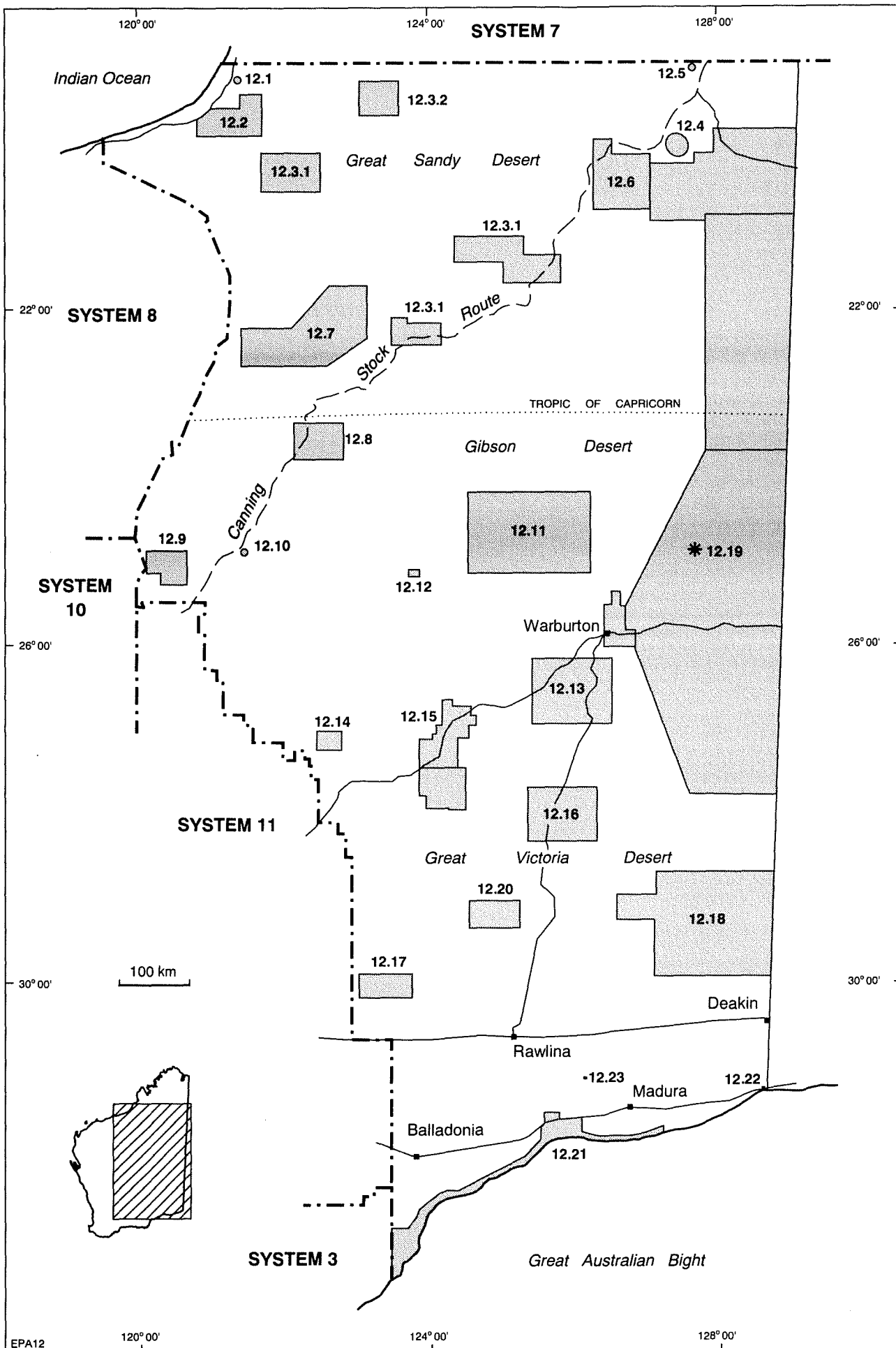
RECOMMENDATION NUMBER	IMPLEMENTATION STATUS	COMMENTS
System 10. The Murchison		
10.1 Central Murchison		
10.1.1 If suitable lease becomes available, State Government to organise biological survey to determine sites suitability and to arrange acquisition.	Unresolved Issues	Pastoral Lease Suitable areas not identified.
10.2 Lake Austin		
10.2.1 No case for reservation.		
10.3 Lake Moore		
10.3.1 CALM to complete biological survey of vacant Crown land to the east of Lake Moore to confirm if area suitable for reservation as Class "A" for Flora and Fauna, vested in NPNCA.	Reserved	Area north of the vermin proof fence reserved as nature reserve.
10.3.2 Pending completion of survey, DOLA not to release vacant Crown land in the area without reference to EPA.	Implemented	



SYSTEM 11 : GOLDFIELDS

RECOMMENDATION NUMBER	IMPLEMENTATION STATUS	COMMENTS
System 11. The Goldfields		
11.1 Windich Spring		
11.1.1 Canning Stock Route Reserve bounded to the north by 25°30'S and on the west by 120°46'E as shown in DOMEWA Report to Task Force, to be declared Class "A" for national park and be vested in NPNCA.	Unresolved Issues	Canning Stock Route. CALM now proposes a conservation park of 150 ha centred on Windich Spring, as per the Draft Goldfields Region Management Plan.
11.2 Wanjarri Wildlife Sanctuary		
11.2.1 Status, purpose and vesting of Reserve A30897 (Wanjarri Wildlife Sanctuary) is endorsed.	Implemented	Wanjarri Nature Reserve
11.3 Mt Manning Range Area		
11.3.1 Mt Manning Range area to be shown in DOMEWA Report to Task Force, to be declared "C" Class for Conservation of Flora and Fauna and be vested in NPNCA.	Reserved	Mt Manning Range Nature Reserve. Moderate prospectivity for gold and iron.
11.4 Die Hardie Range Area		
11.4.1 CALM to examine possibility of extending boundaries of proposed Class "C" Reserve in Mt Manning Range area to include Mt Jackson and Die Hardy Range.	Part Implemented	Biological survey report completed CALM Draft Goldfields Region Plan refers.
11.5 Goongarrie Area		
11.5.1 Goonarrrie area of approximately 60,000 hectares to be declared Class "A" Reserve for national park and be vested in NPNCA.	Reserved	National park. An expansion of 12,000 ha on the eastern side of the national park is proposed in the Draft Goldfields Region Management Plan
11.5.2 DOMEWA to advise NPNCA and EPA on southern boundary of Reserve.	Implemented	
11.6 Walyahmoning Rock Area		
11.6.1 Walyahmoning Rock area shown in Figure 11.5, System 11 Red Book to be Class "A" Reserve for Conservation of Flora and Fauna and be vested in NPNCA.	Reserved	Nature reserve
11.7 Yellowdine Area		
11.7.1 Class "C" Reserve for Conservation of Flora and Fauna to be declared and be vested in NPNCA with boundaries as shown in Figure 11.7, System 11 Red Book (area to include Reserves 2179, 3112, 3113, 29823 and part of 18996 and vacant Crown land between them)	Reserved	C Class nature reserve Boundaries revised to include all of reserve 18996 Timber, Goldfields Water Supply. Reservation complete apart from this area, which is progressing. Reserve area is to be substantially larger than that originally proposed. Moderate to high prospectivity for gold and nickel.
11.8 Boorabbin Area		
11.8.1 Strip of vacant Crown land 10 kilometres wide and 30 kilometres long centred on Great Eastern Highway between Koorarawalyce and Boorabbin be declared Class "A" for national park and be vested in NPNCA.	Reserved	Class A National Park

RECOMMENDATION NUMBER	IMPLEMENTATION STATUS	COMMENTS
11.9 South Yilgarn		
11.9.1 DOLA to alter purpose and vesting of Lake Barker Wildlife Sanctuary (Jilbadgi-Reserve C24049) to Conservation of Flora and Fauna and site be vested in NPNCA.	Reserved	Report done by N. Henry-Hall for Task Force.
11.9.2 Vesting of Frank Hann National Park (Reserve C27023) is endorsed.	Implemented	
11.9.3 "C" Class Reserve for national park, vested in NPNCA to be established with area of 20 square kilometres with south-western corner at 33°00'S, 121°00'E and including Peak Charles, Peak Eleanor and Dog Rock.	Reserved	Peak Charles National Park
11.9.4 Minister for Mines to place environmental protection conditions on mining tenements on and adjacent to Mt Holland, North, Middle and South Ironcap and Hatters Hill.	Intent Being Met	
11.10 Lake Cronin		
11.10.1 Geological survey to determine source of, and recommend protection measures for water in Lake Cronin.	Implemented	
11.10.2 Lake Cronin and an adequate area around it should be declared "A" Class Reserve for Conservation of Flora and Fauna and be vested in NPNCA. No alienation of land and conditions placed on mining tenements within 10 Km radius of Lake Cronin until further notice	Implemented	The Lake Cronin area has been reserved but not to the size of the area recommended for protection against land alienation. Mining tenements in the area include conditions to protect the lake. Larger reserve proposed in report to Red Book Task Force
11.11 Dundas Area		
11.11.1 CALM to perform biological survey east of Lake Dundas to about 123°30'E and south from Eyre Highway to about 33° 05'S to determine if area to be national park or Reserve for Flora and Fauna.	Reserved	Dundas Nature Reserve.



**SYSTEM 12
THE DESERTS AND NULLARBOR PLAINS**

* Reserves for the Use and Benefit of Aborigines
 Recommendation 12.19 seeks liaison regarding ways of managing the reserves to include conservation and recreation / tourism interests, without detracting from the purpose of the reserve.

RECOMMENDATION NUMBER	IMPLEMENTATION STATUS	COMMENTS
System 12 The Deserts and Nullarbor Plain		
Group A. Great Sandy Desert		
12.1 Mt Phire and Munro Block		
12.1.1 Museum to investigate extent of Aboriginal Sacred Sites in vicinity of Mt Phire and their protection be assured under Aboriginal Heritage Act.	Implemented	
12.2 Radi Hills and Samphire Marsh		
12.2 CALM to undertake a biological survey of the Radi Hills and Samphire Marsh area, with particular attention to the inland population of mangroves.	Unresolved Issues	CALM biological survey has determined proposed reserve boundary. Pastoral interests, Anna Plains Station. CALM's CALM 1991 (Nature conservation reserves in the Kimberley) refers.
12.3 Percival Lakes / Great Sandy Desert		
12.3.1 CALM to perform biological survey and museum to perform Aboriginal site survey of Percival Lakes area to determine, in particular if area is representative of central Great Sandy Desert and if it contains important Aboriginal sites.	Part Implemented	Biological survey of Great Sandy Desert completed. Three reserves proposed to represent the Percival Lakes/Gt. Sandy Desert environs: - Percival Lakes Nature Reserve - Lake Auld Nature Reserve - Anketell Ridge Nature Reserve; and Aboriginal interests Mineral interests
12.3.2 McLarty Hills area with the following boundaries to be declared Class "A" nature reserve vested in NPNCA: 19°20'S to 19°50'S and 123°15'E to 123°45'E.	Reserved	- McLarty Hills Nature Reserve intended to represent environments of the northern Gt Sandy Desert. Recommendation derived from biological survey of the Gt Sandy Desert, Recommendation 12.3
12.4 Gregory Lake		
12.4 CALM and Museum to investigate features of Gregory Lake and advise EPA whether a conservation reserve should be created.	Part Implemented	The area has been surveyed and is considered a wetland of international significance. Gregory Lake is an Aboriginal owned Pastoral Lease and functions as an Aboriginal Living Area. Management agreement to control cattle grazing and protect the wetland environment rather than reservation is a possible option. Cleared by Minerals and Energy, subject to Petroleum exploration. CALM's CALM 1991 (Nature conservation reserves in the Kimberley) refers.
12.5 Wolf Creek Crater		
12.5 Wolf Creek Crater (Reserve 29457), be upgraded to Class "A" Reserve for national park.	Reserved	Current recommendation proposes "A" Class national park. National park purpose equivalent to A Class.

RECOMMENDATION NUMBER	IMPLEMENTATION STATUS	COMMENTS
12.6 Eastern Ranges		
12.6 Herbarium to perform survey of flora in region of South Esk Tableland, Roberts Range, Stretch Range and Stansmore Range with view to recommending establishment of Reserve.	Part Implemented	Biological survey has been completed and reserve boundaries identified centred upon the South Esk Tablelands. Identified area is proposed as national park. CALM 1991 (Nature conservation reserves in the Kimberley) refers. Cleared by Minerals and Energy subject to petroleum exploration.
12.7 Rudall River Area		
12.7.1 Rudall River area from a point at 22°20'S, 121°40'E, east to 122°20'E, then north-east to 122°50'E, east to 123°20'E, south to 22°30'S, south-west to 122°50'E, west to 121°40'E then north to original point to be declared Class "A" Reserve for national park vested in NPNCA.	Reserved	Rudall River National Park. Subject to Resolution of Conflict policy with respect to the Kintire area.
12.8 Lake Disappointment		
12.8.1 Rectangular area around Lake Disappointment bounded by 23°31'S, 123°00'E, 24°00'S, 122°20'E, to be declared Class "A" Reserve for Conservation and Aboriginal Anthropological sites, with joint vesting in NPNCA and Museum.	Unresolved Issues	Aboriginal interests Moderate to high prospectivity for gold and uranium.
12.9 Carnarvon Range		
12.9.1 Area from the north-east boundary of Marymia pastoral lease (approximately 24°52'S, 120°18'E), east to 120°52'E, south to 25°19'S, west to the boundary of Neds Creek pastoral lease (approximately 120°28'E), then north along the east boundary of Neds Creek pastoral lease to its northern boundary, then west to approximately 120°18'E, then north to the start point to be declared Class "A" Reserve for Conservation of Flora and Fauna and Aboriginal Anthropological site, and Reserve vested in Museum and NPNCA.	Unresolved Issues	Aboriginal interests Moderate to high prospectivity for diamonds and base metals. Joint vesting is not appropriate under the CALM Act. The Draft Goldfields Region Management Plan proposes that the area be reserved as a national park, but include areas additional to the Red Book recommendation.
12.9.2 DOLA to purchase that part of Reserve which occurs in Blue Hills pastoral lease when lease expires or becomes available.	Implemented	Pastoral Lease cancelled, area is now VCL. Aboriginal interests.
12.9.3 DOLA not to allow lessees to clear, chain or disturb site, other than provided in lease.	Implemented	
12.10 Weld Spring		
12.10 A 1000 hectare Class "A" Reserve for Preservation of Historic Site centering on Weld Spring to be declared and vested in Heritage Council of Western Australia or Museum.	Reserved	

RECOMMENDATION NUMBER	IMPLEMENTATION STATUS	COMMENTS
Group B Gibson Desert		
12.11 Gibson Desert Area		
12.11.1 A rectangle with boundaries 24°25'S, 126°20'E, 25°25'S, 124°40'E and excluding Reserve 29452 be declared Class "A" for Conservation of Flora and Fauna. and reserve be vested in NPNCA.	Reserved	
12.12 Mungilli Claypan		
12.12.1 A rectangle with the boundaries 25°22'S, 124°18'E, 25°25'S, 124°14'E to be declared "A" Class Reserve for Conservation of Flora and Fauna and vested in NPNCA.	Reserved	
12.13 Baker Lake		
12.13.1 A rectangle with boundaries 26°25'S, 126°40'E, 27°15'S, 125°30'E to be declared Class "A" Reserve for Conservation of Flora and Fauna and be vested in NPNCA.	Recommendation No Longer Appropriate	Now an Aboriginal Reserve. Management agreement to achieve part of the intent may be an option.
Group C Great Victoria Desert		
12.14 De La Poer Range		
12.14.1 Herbarium to do biological survey of De La Poer Range to determine if area requires reservation	Reserved	Biological survey completed. Class C Reserve for Conservation of Flora and Fauna. Reserve 41831;75000 ha.
12.15 Lake Throssell - Yeo Lake		
12.15.1 Yeo Lake area shown in Figure 12.13, System 12 Red Book to be declared Class "A" Reserve for Flora and Fauna and be vested in NPNCA.	Reserved	Lake Yeo Nature Reserve A 36271; 321,946 ha
12.15.2 Endorsement of decision by DOLA not to release land in Western Australia east of 122°E and south of 26°S, for pastoral leases.	Implemented	
12.15.3 If pastoral lease over Lake Throssell is terminated, area to be included in proposed Reserve.	Unresolved Issues	The Draft Goldfields Region Management Plan proposes a nature reserve.
12.16 Neale Junction Area		
12.16.1 A rectangular "A" Class Reserve with boundaries 28°00'S, 126°30'E, 28°40'S, 125°30'E be declared and vested in NPNCA.	Reserved	
12.17 Queen Victoria Spring Wildlife Sanctuary		
12.17.1 Status, purpose and vesting of Reserve A30491 is endorsed.	Implemented	
12.18 Great Victoria Desert Wildlife Sanctuary		
12.18.1 Status, purpose and vesting of Reserve A30490 is endorsed.	Implemented	Draft goldfields Region Management Plan proposes national park to accommodate Aboriginal living areas and access.

RECOMMENDATION NUMBER	IMPLEMENTATION STATUS	COMMENTS
Group D. Ranges of the Western Desert		
12.19 Ranges of the Western Desert		
12.19.1 Aboriginal Affairs Planning Authority to liaise with EPA with regard management of western ranges for tourism, recreation and conservation.	Intent Being Met	Follow up is desirable, with view to discussing more formal arrangements .
Group E. Nullarbor Plains		
12.20 Plumridge Lakes Area		
12.20.1 Rectangular Class "A" Reserve with Boundaries 29°20'S, 125°25'E, 29°43'S, 124°40'E to be declared and vested in NPNCA.	Reserved	Plumridge Lakes Nature Reserve A 34605; 308 990 ha
12.21 Nuytsland Wildlife Sanctuary		
12.21.1 Status of Reserve A27632 (Nuytsland Wildlife Sanctuary) is Endorsed. Reserves 522, 682, 3806, 3805 and 7095 to be cancelled and their areas added to Reserve A27632	Reserved	Reserves 522, 682, 3806 and 7095 included in Nuytsland Wildlife Sanctuary. Reserve 3805 for recreation remains vested in the Shire of Esperance.
12.21.2 DOLA to purchase three Crown grants in Israelite Bay area, being Mardabilla Locations 1, 2, and 6 and add them to Reserve A27632.	Part Implemented	Mardabilla Locations 1 and 6 have been purchased, Location 2 is not available for purchase.
12.22 Eucla		
12.22.1 Area shown in Figure 12.23 System 12 Red Book with boundaries extending to low water mark to be declared Class "A" Reserve for national park and be vested in NPNCA.	Reserved	The majority of the area is reserved as national park. The old townsite and ruins not included in the national park , owner unwilling to sell.
12.22.2 DOLA not to allow lessee to overstock or develop area detrimentally.	Implemented	
12.23 Nullarbor Caves		
12.23.1 Australian Speleological Federation and Western Australian Speleological Group to recommend to EPA on classification of major areas of Nullarbor region with regards tourist exploitation and anthropological and other scientific purposes.	Implemented	Recommendations included in 'Resource Management of the Nullarbor Region-A Report to the Environmental Protection Authority , 1978' and incorporated in CALM's South Coast Region Management Plan. A joint recommendation of the South Coast Region Management Plan and the Draft Goldfields Region Management Plan proposes two large nature reserves to be established on VCL on the Nullarbor Plain.

Appendix B

**DEPARTMENT OF CONSERVATION AND LAND
MANAGEMENT (CALM)**

Planning Programme 1985 to 1996

Appendix B — Department of Conservation and Land Management (CALM) Planning Programme 1985-1996.

a) REGIONAL MANAGEMENT PLANS

1. **Northern, Central, Southern Forest Regions.** Final approved. 14 December 1987.
2. **South Coast.** Final approved. 23 December 1992.
3. **Goldfields draft management plan.** Public comments period closed. Final scheduled 1993.
4. **South-West Forests draft management strategy (1992).** Public comment period closed. Revised version scheduled for release March 1993.
5. **Wheatbelt.** Draft scheduled for release in 1994.
6. **Pilbara.** Draft scheduled for release in 1994.
7. **Kimberley.** CALM's submission to DPUD's Kimberley Regional Planning Study 1989. CALM's draft scheduled for 1995.
8. **Northern Sand Plains - Central Coast Study DPUD (1993).** CALM's Mid-West Region draft plan scheduled for 1996.

b) AREA MANAGEMENT PLANS

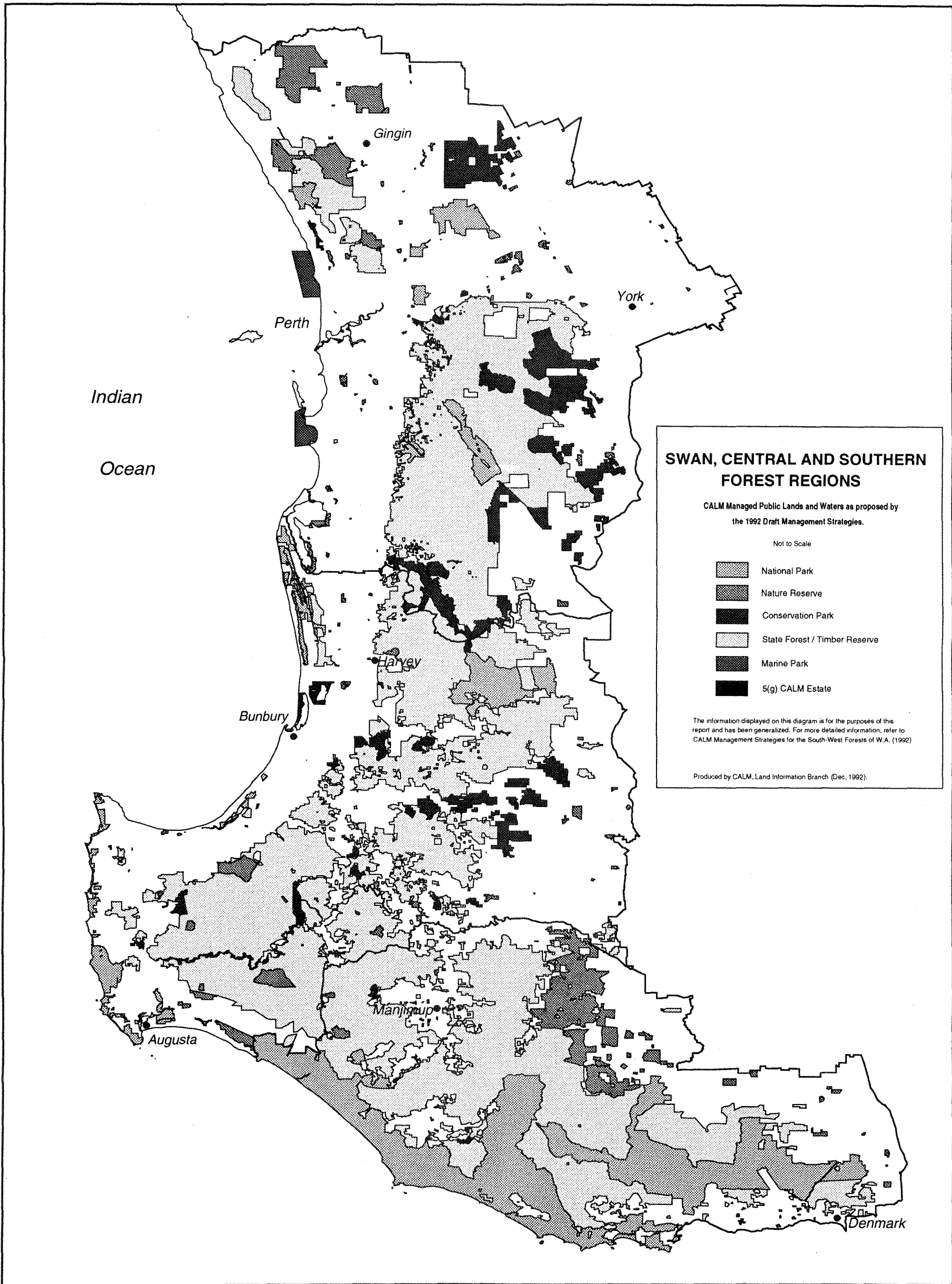
1. **Mooradung Nature Reserve.** Final approved 28 November 1985.
2. **Nature Reserves of the Shire of Wyalkatchem.** Final approved 21 January 1986.
3. **Forrestdale Lakes.** Final approved 29 April 1987.
4. **Nature Reserves of the Shire of York/Northam.** Final approved 19 May 1987.
5. **Lane Poole Reserve.** Final approved 30 October 1990.
6. **Shannon Park and D'Entrecasteaux National Park.** Final approved 2 December 1987.
7. **Benger Swamp.** Final approved 1 December 1987.
8. **Cape Range National Park.** Final approved 1 December 1987.
9. **Ningaloo Marine Park.** Final approved 12 October 1989.
10. **Leeuwin-Naturaliste National Park.** Final approved 24 February 1989.
11. **Yanchep National Park.** Final approved 6 June 1991.
12. **Fitzgerald River National Park.** Final approved 6 June 1991.
13. **Dampier Archipelago.** Final approved 6 June 1990.
14. **Waroona Water Catchment Areas.** Final approved 18 December 1989.
15. **Logue Brook Water Catchment Area.** Final approved 18 December 1989.
16. **Shoalwater Islands.** Final approved 13 June 1992.
17. **Walpole/Nornalup National Park.** Final approved 5 February 1992.
18. **Marmion Marine Park.** Final approved 30 January 1992.

19. **Matilda Bay Reserve.** Final scheduled for release early 1993.
20. **Purnululu National Park.** Final scheduled for release 1993.
21. **West Cape Howe National Park** Final scheduled for release 1993.
22. **John Forrest National Park** Submission period closed 5 February 1993.
Final scheduled for release 1994.
23. **Two Peoples Bay Nature Reserve.** Draft scheduled for release 1993.
24. **Dryandra State Forest.** Draft scheduled for release 1993.
25. **Karijini National Park.** Draft scheduled for release 1993.
26. **Leschenault.** Draft scheduled for release 1993.
27. **Stirling Range National Park.** Draft scheduled for release 1994.
28. **Porongorups National Park.** Draft scheduled for release 1994.
29. **Serpentine National Park.** Draft scheduled for release 1994.
30. **Yalgorup National Park.** Draft scheduled for release 1993.
31. **Mt Lesueur National Park.** Draft scheduled for release 1993.
32. **Nambung National Park** Draft scheduled for release 1994.
33. **Shark Bay. World Heritage Listing Areas.** Drafts scheduled for release 1994.
34. **Nullarbor Plain.** World Heritage Listing Documentation scheduled for September 1993.
35. **Shoalwater Marine Park.** Draft scheduled for release 1994.
36. **Swan Estuary Marine Park.** Draft scheduled for release 1994.

Appendices C, D, E, F

Maps of additions to the Conservation Reserve System as proposed in CALM Regional Management Plans and the CALM review of Nature Conservation Reserves in the Kimberley

- Appendix C• Swan, Central and Southern Forest Regions -CALM Managed Public Lands as proposed by the 1992 Draft South-West Forests Strategies**
- Appendix D• South Coast Region -CALM Managed Public Lands as proposed by the 1992 South Coast Regional Management Plan**
- Appendix E• Kimberley Region -Existing and Proposed Nature Conservation Reserves (1991)**
- Appendix F• Goldfields Region -CALM Managed Public Lands as proposed by the 1992 Draft Goldfields Regional Management Plan**











KIMBERLEY REGION

Existing and proposed nature conservation reserves

Not to Scale

-  National Park
-  Nature Reserve
-  Conservation Park
-  State Forest / Timber Reserve
-  Marine Park
-  5(g) CALM Estate

The information displayed on this diagram is for the purposes of this report and has been generalized. For more detailed information, refer to Nature Conservation Reserves in the Kimberley (1991).

Produced by CALM, Land Information Branch (Dec 1992)

