

RESERVE ACTION SHEET: STATE FORESTS

STATE FOREST No. 12

LOCAL GOVERNMENT: Shire of Capel

NAME : Coolilup State Forest

PURPOSE: State Forest

VESTING: Conservation and Parks Commission

ACTION:

Excision of Lot 515 on Deposited Plan 411398 from State Forest No. 12.

Total Area: 622.9390 hectares to 622.9109 hectares

REASON FOR ACTION:

Main Roads Western Australia is preparing to upgrade a portion of Bussell Highway. As part of the upgrades Main Roads requested the excision of 0.0281 hectares to facilitate the upgrade of the intersection between Bussell Highway and Hutton Road.

Date of amendment: 06/03/2018

Maps: pp. 108-109, 118

Government Gazette: p. 115

Proposal Summary: see pp. 79

IUCN classification: N/A

Native Title:

1	LAND UNIT LEADER	To note	<i>Bel</i> 20/3/2018
2	LAND UNIT	Send scan of RAS, customer advice and maps to: <ul style="list-style-type: none"> • Lisa Wright (Kensington) DIGITAL COPY • District Manager DIGITAL COPY • Regional Manager DIGITAL COPY • Geoffrey Banks GIS Branch DIGITAL COPY Attach Landgate RED to file Strikethrough from District Proposals spreadsheets Create Conservation Commission summary TENIS amendment	<i>[Signature]</i> 20/3/18 <i>[Signature]</i> 20/3/18 <i>[Signature]</i> 20/3/18 <i>[Signature]</i> 20/3/18 N/A <i>[Signature]</i> 20/3/18
3	DIRECTOR, CONSERVATION AND ECOSYSTEM MANAGEMENT	To note	
4	C.I.S.	Please rename file/create new file Keyword: Activity: Subject: Free text:	

— PART 2 —

CONSERVATION

CO401

CONSERVATION AND LAND MANAGEMENT ACT 1984**CONSERVATION AND LAND MANAGEMENT (EXCISION FROM STATE FOREST)
ORDER (NO. 1) 2018**

Made by the Minister for Environment under section 9(3)(b) of the *Conservation and Land Management Act 1984*.

1. Citation

This order may be cited as the *Conservation and Land Management (Excision from State Forest) Order (No. 1) 2018*.

2. Commencement

This order comes into operation as follows—

- (a) clauses 1 and 2—on the day on which this order is published in the *Gazette*;
- (b) the rest of the order—on the day after that day.

3. Portions of State Forest No. 12 excised

The area described in Schedule 1 is ordered to be excised from State Forest No. 12.

Schedule 1—Land no longer part of State Forest No. 12

All that portion of land situated about 5 kilometres south west of Capel and comprising of Lot 515 on Deposited Plan 411398.

Area: 0.0281 hectares

On Landgate plan: Capel (2030-IV-NW).

4. Purpose of excision

The area described in Schedule 1 is to facilitate upgrades to the intersection of Bussell Highway and Hutton Road.

Hon STEPHEN DAWSON MLC, Minister for Environment.

FIRE AND EMERGENCY SERVICES

FE401

BUSH FIRES ACT 1954**TOTAL FIRE BAN DECLARATION**

Correspondence No. 12080


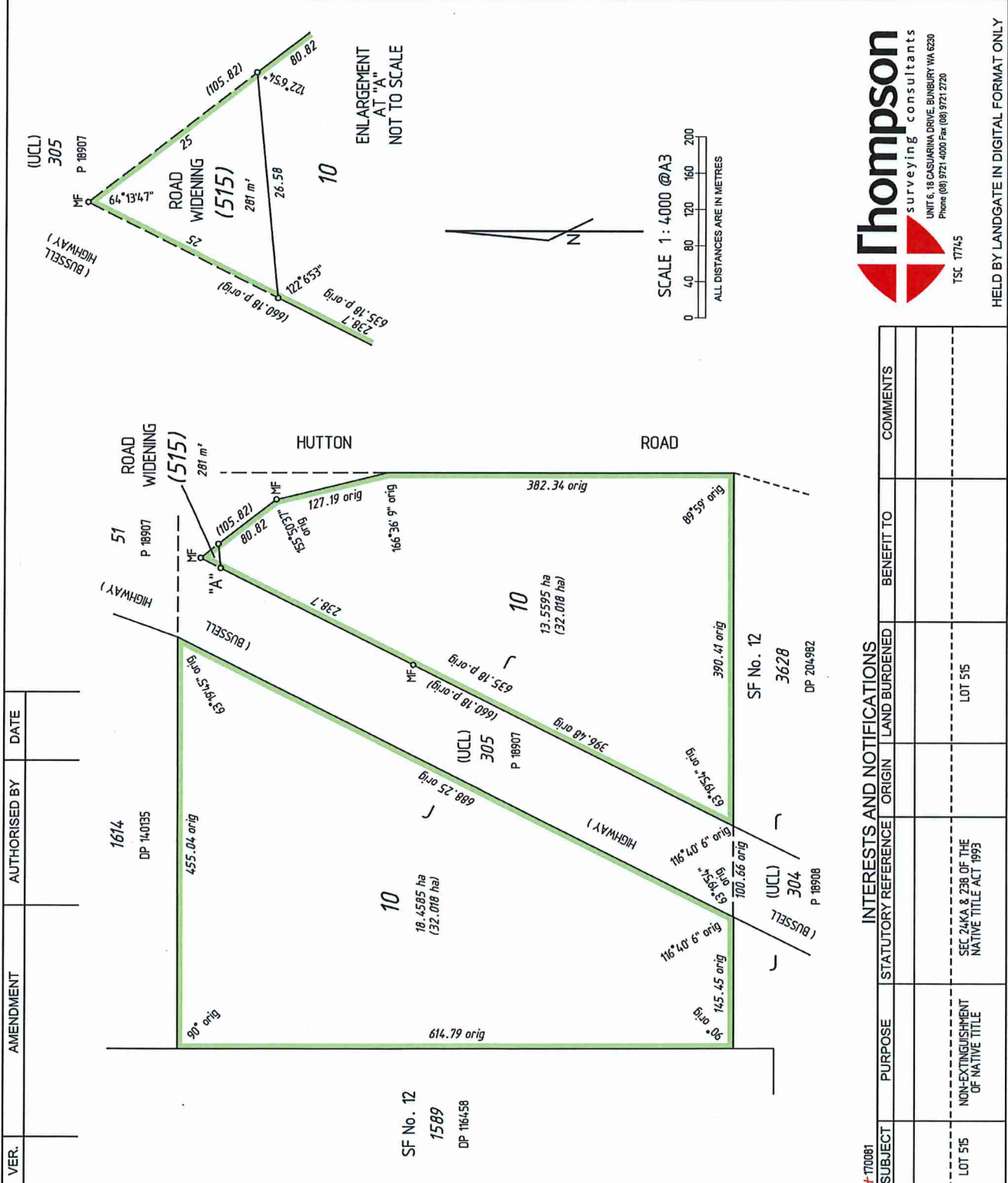
Pursuant to powers delegated under the *Bush Fires Act 1954*, the Assistant Commissioner of the Department of Fire and Emergency Services, declared under Section 22A of the *Bush Fires Act 1954*, a total fire ban for 16th February 2018 for the local government districts of—

Beverley, Cunderdin, Dowerin, Goomalling, Northam, Quairading, Tammin, Wyalkatchem, York, Bruce Rock, Kellerberrin, Merredin, Narembeen, Nungarin, Trayning, Westonia, Yilgarn, Boddington, Brookton, Cuballing, Narrogin, Pingelly, Wandering, Wickelpin, Williams, Corrigin, Kondinin, Kulin.

GRAHAM SWIFT, Assistant Commissioner of the Department of
Fire and Emergency Services, as a sub-delegate
of the Minister under section 16 of the
Fire and Emergency Services Act 1998.

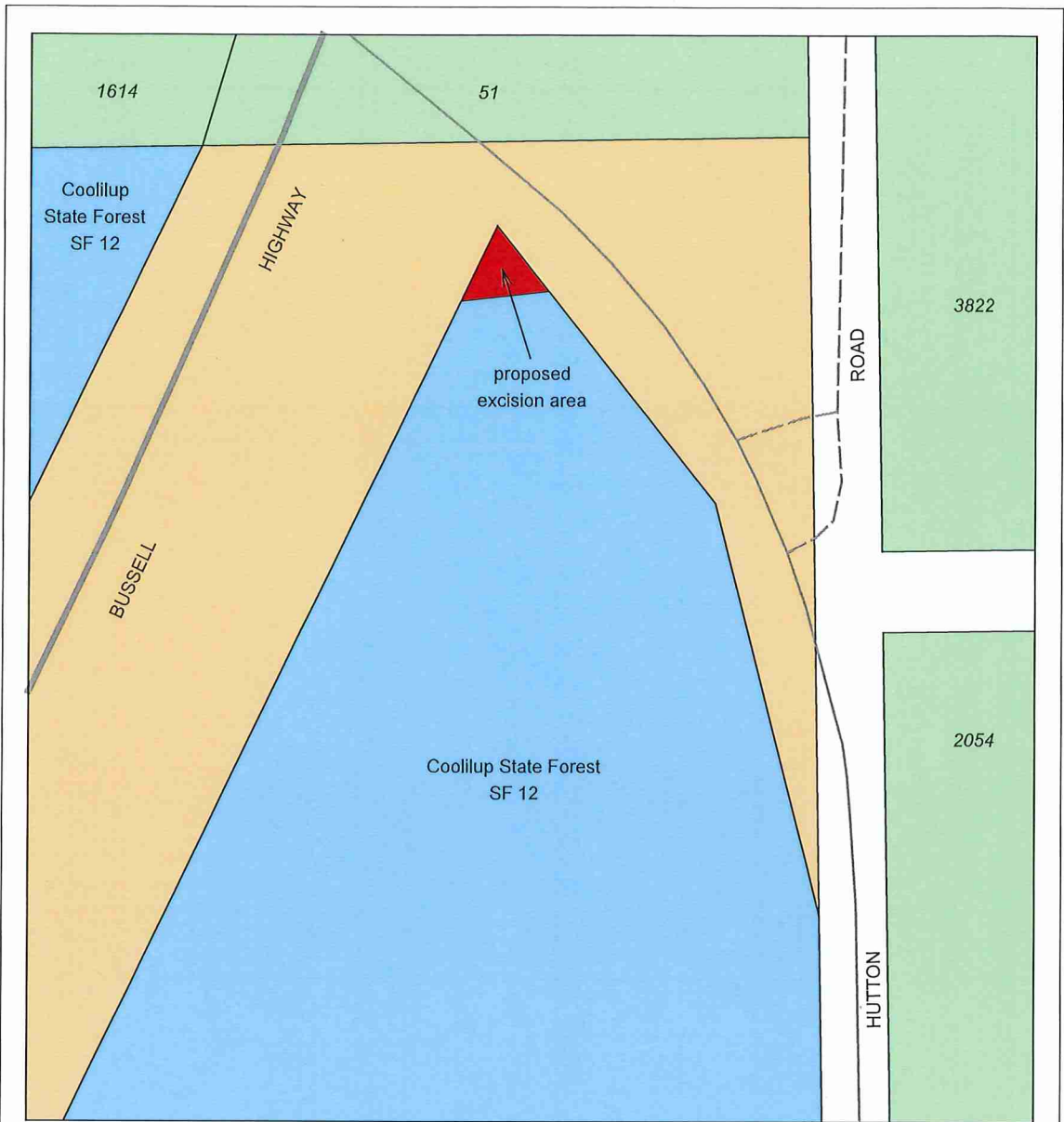
15 February 2018.

TYPE	CROWN	S.S.A. YES/NO
PURPOSE	SUBDIVISION	
PLAN OF	LOT 10 AND ROAD WIDENING (LOT 515)	
FORMER TENURE	LOT 1067 ON DP102061, LR 3005/586	
LOCAL AUTHORITY	SHIRE OF CAPEL	
LOCALITY	LUDLOW	
D.O.L. FILE	02054-1937	
FIELD RECORD	140383	
SURVEYOR'S CERTIFICATE - REG 64 I, L. B. KOK hereby certify that this plan is accurate and is a correct representation of the - (a) survey and/or (b) conditions from measurements recorded in the field records. I delete if inapplicable) undertakes for the purposes of this plan and that it complies with the relevant written law(s) in relation to which it is lodged. Lees KOK 2017.06.21 12:20:30 +1000		
LICENSED SURVEYOR	DATE	
LODGED	21 June 2017	\$0.00
FEE PAID	ASSESS No.	234400
I.S.C.		
R.LIST	EXAMINED	18-7-2017
DATE		
WESTERN AUSTRALIAN PLANNING COMMISSION		
FILE	EXEMPT FROM WAPC APPROVAL	
Delegated under S.16 P&D Act, 2005		
SUBJECT TO	IN ORDER FOR DEALINGS	DATE
SF 12 Amendment	Dedication Action	18-7-2017
FOR INSPECTOR OF PLANS AND SURVEYS		
APPROVED	DATE	
INSPECTOR OF PLANS AND SURVEYS		
AUTHORISED LAND OFFICER		



Held by LANDGATE in DIGITAL FORMAT ONLY


INTERESTS AND NOTIFICATIONS						
SUBJECT	PURPOSE	STATUTORY REFERENCE	ORIGIN	LAND BURDENED	BENEFIT TO	COMMENTS
LOT 515	NON-EXTINGUISHMENT OF NATIVE TITLE	SEC 24KA & 238 OF THE NATIVE TITLE ACT 1993			LOT 515	



PROPOSED EXCISION FROM STATE FOREST No. 12

LEGEND

- 1. Area to be excised from State Forest No. 12
- 2. State forest adjoining area subject of excision
- 3. Freehold land
- 4. Unallocated Crown land
- 5. Public roads



SCALE 1 : 2 000

On Landgate plan: CAPEL (2030-IV-NW)
 On Department of Biodiversity, Conservation and Attractions plan: 2030 - 1 & 4



MAP VIEWER

Home Back Forward Refresh Print Full Screen Help Search Layers Legend Scale Measure Info Settings Window Show/Hide

Cadastral Parcels

Catalogue (tick box to select) [help](#)

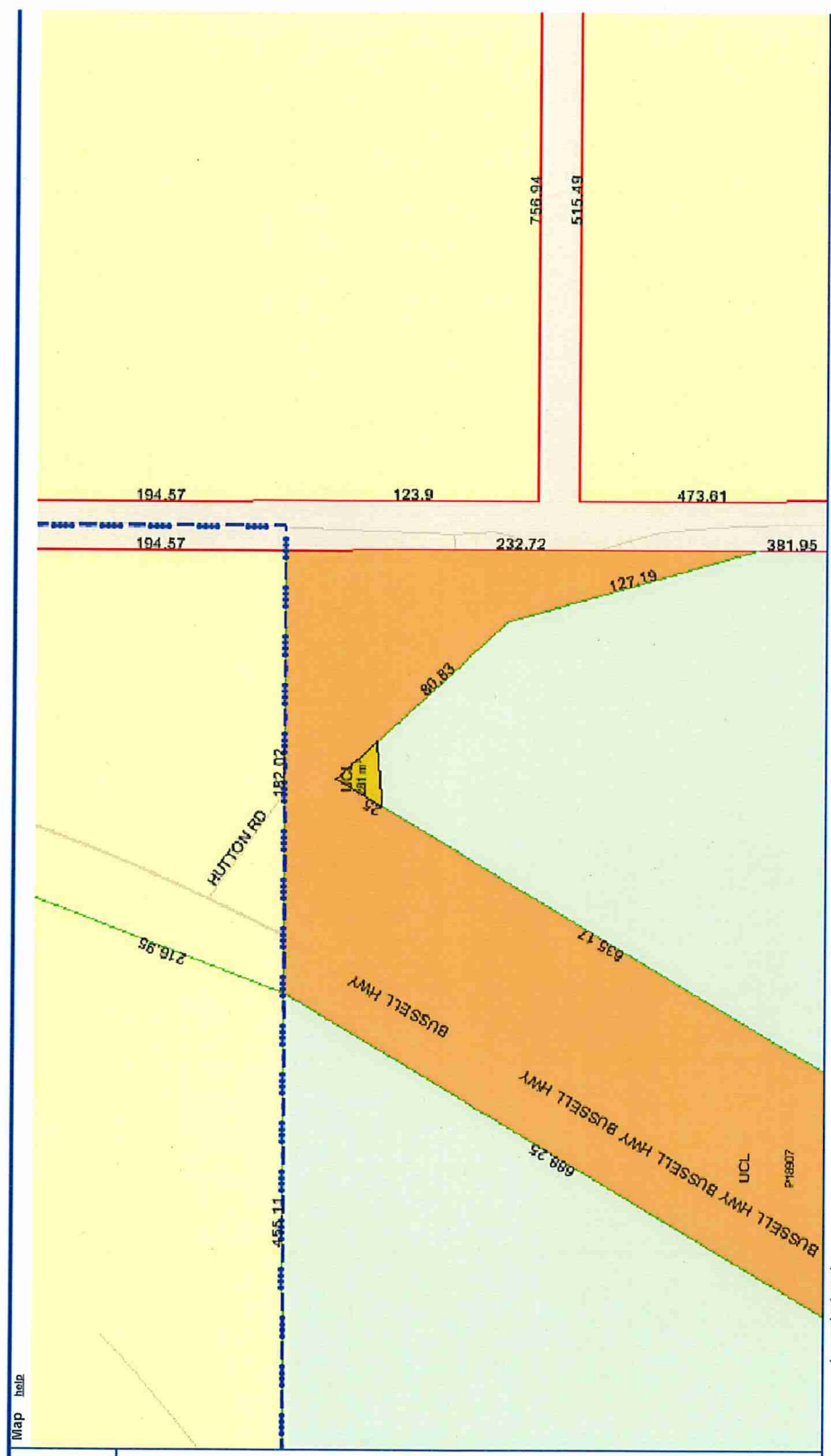
Property View
 Aerial Photography
 Street Maps

Service Details - Property View [help](#)

Transparency
 Legend
 Search

Layers Polygon Identification Number: (PIN)

Search Type



1 record selected

Scale 1: 2,825 Latitude: -33.585044 Longitude