

RESERVE ACTION SHEET: STATE FOREST

STATE FOREST No. 14

LOCAL GOVERNMENT: Shire of Waroona

NAME: Dwellingup State Forest

PURPOSE: State Forest

VESTING: Conservation and Parks Commission

ACTION

Excision of Lot 558 (0.3079 hectares) on Deposited Plan 403001 from State Forest No. 14.

Total Area: 6375.3117 to 6372.2325 hectares

REASON FOR ACTION:

The owners of Lot 10 on Deposited Plan 42619 requested the excision of 0.3079 hectares from State Forest No. 14 to facilitate the dedication of an existing gravel access to their property from Invarell Road. The proposed excision formalises management of the track and ensures dedicated access to Lot 10. The excised track will be dedicated as Pungura View.

An order was published in the Government Gazette on 10 February 2017 finalising the excision.

Date of amendment: 10/02/17

Maps: pp. 87, 240, 241,

Customer advice: N/A

Proposal Summary: see pp. 242-243

IUCN classification:

Recommended IUCN classification:

Native Title:

1	LAND UNIT LEADER	To note	Bel 7/3/2017
2	LAND UNIT	Send scan of RAS, Government Gazette order and maps to: <ul style="list-style-type: none"> • Lisa Wright (Kensington) DIGITAL COPY • District Manager DIGITAL COPY • Regional Manager DIGITAL COPY • Geoffrey Banks GIS Branch DIGITAL COPY Attach Landgate RED to file Strikethrough from District Proposals spreadsheets Create Conservation and Parks Commission summary	[Signature] 7/3 [Signature] 7/3 [Signature] 7/3 [Signature] 7/3 N/A [Signature] 7/3 [Signature] 7/3
3	DIRECTOR, FOREST AND ECOSYSTEM MANAGEMENT	To note	
4	C.I.S.	Please rename file/create new file Keyword: Activity: Subject: Free text:	N/A

CO402

**CONSERVATION AND LAND MANAGEMENT ACT 1984
CONSERVATION AND LAND MANAGEMENT (EXCISION FROM STATE FOREST)
ORDER (NO. 2) 2017**

Made by the Minister for Environment under section 9(3)(b) of the *Conservation and Land Management Act 1984*.

1. Citation

This order may be cited as the *Conservation and Land Management (Excision from State Forest) Order (No. 2) 2017*.

2. Commencement

This order comes into operation as follows—

- (a) clauses 1 and 2—on the day on which this order is published in the *Gazette*;
- (b) the rest of the order—on the day after that day.

3. Portions of State Forest No. 65 excised

The area described in Schedule 1 is ordered to be excised from State Forest No. 65.

Schedule 1—Land no longer part of State Forest No. 65

All that portion of land situated about 5 kilometres east of Banksia Grove and comprising of Lot 565 on Deposited Plan 406410.

Area: 0.1772 hectares

On Landgate plan: Muchea SW (2034-I-SW).

4. Purpose of excision

The area described in Schedule 1 is for the purpose of adding land to Neaves Road to facilitate the upgrades to the intersection between Neaves Road and Meadowlands Drive.

Hon ALBERT PAUL JACOB, Minister for Environment.

CO403

**CONSERVATION AND LAND MANAGEMENT ACT 1984
CONSERVATION AND LAND MANAGEMENT (EXCISION FROM STATE FOREST)
ORDER (NO. 3) 2017**

Made by the Minister for Environment under section 9(3)(b) of the *Conservation and Land Management Act 1984*.

1. Citation

This order may be cited as the *Conservation and Land Management (Excision from State Forest) Order (No. 3) 2017*.

2. Commencement

This order comes into operation as follows—

- (a) clauses 1 and 2—on the day on which this order is published in the *Gazette*;
- (b) the rest of the order—on the day after that day.

3. Portions of State Forest No. 14 excised

The area described in Schedule 1 is ordered to be excised from State Forest No. 14.

Schedule 1—Land no longer part of State Forest No. 14

All that portion of land situated about 4.5 kilometres east of Waroona and comprising of Lot 558 on Deposited Plan 403001.

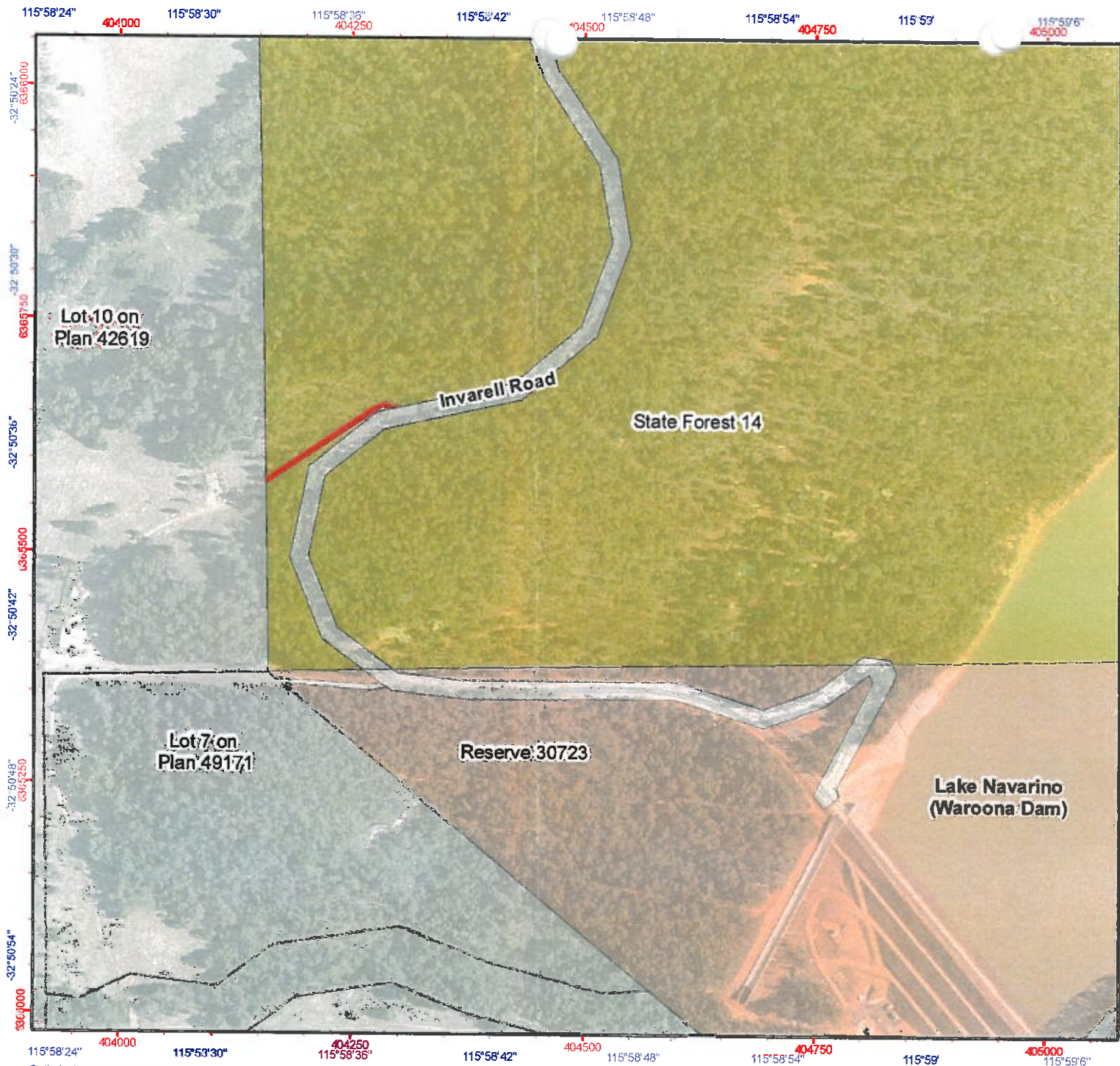
Area: 0.3079 hectares

On Landgate plan: Hamel NE (2032-II-NE).

4. Purpose of excision

The area described in Schedule 1 is for the purpose of facilitating the dedication of existing access to Lot 10 on Plan 42619.

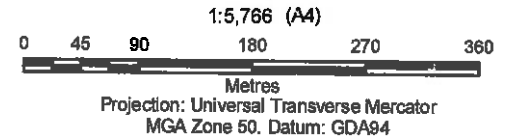
Hon ALBERT PAUL JACOB, Minister for Environment.



Proposed Excision from State Forest 14 Access to Lot 10 Invarell Road, Waroona

Legend

- Proposed excision
- PERTH HILLS Cadastre (Land Parcels)
- Crown Reserve
- Freehold
- Public Roads
- Unallocated Crown Land
- Water
- DEC Estate (statewide)
- Conservation Park
- National Park
- Nature Reserve
- State Forest



Produced by the
Department of
Environment and Conservation



Produced at 14:16pm, on May 21, 2012

Grid shown at 250 metre intervals

The Dept. of Environment and Conservation does not guarantee that this map is without flaw of any kind and disclaims all liability for any errors, loss or other consequence which may arise from relying on any information depicted. Roads and tracks on land managed by DEC may contain unmarked hazards and their surface condition is variable. Exercise caution and drive to conditions on all roads.

VER.	AMENDMENT	AUTHORISED	DATE
2	Audit requirements	R. McEwen	22nd July 2014

TYPE CROWN
 PURPOSE SUBDIVISION
 PLAN OF
LOTS 555, 556, 557 AND ROAD (LOT 558)

DISTRICT MURRAY FILE 01281-2001
 TOWNSHIP SHIRE OF WAROONA
 LOCAL AUTHORITY SHIRE OF WAROONA
 LOCALITY WAROONA

FORMER TENURE LOT 861 ON DP 139944 C/T LR3070-872
 ON HAMEL (25) NE
 FIELD BOOK 115056

SCALE: 1:5,000 AT A2 SIZE 50 0 50 100 150 200
 ALL DISTANCES ARE METRES
 SURVEYOR'S CERTIFICATE - Reg 54

I, the undersigned, hereby certify that this plan is accurate and is a correct representation of the actual survey made by me or by a duly qualified and licensed surveyor under my supervision for the purposes of the plan and that it complies with the relevant provisions of the Survey Act 1988.

Licensed Surveyor Date

R.I.T. McEWEN
 LICENSED SURVEYOR
 Penny Lane HARVEY 6220 Phone 0428891806 Fax 97292807

LOADED	TYPE OF VALIDATION	APPROVED BY
DATE	FILE	WESTERN AUSTRALIAN PLANNING COMMISSION
FILE NO.	DATE	DELEGATED UNDER S.18(1) & (2) ACT 1988

IN ORDER FOR DEALINGS

SUBJECT TO

FOR INSPECTOR OF PLANS & SURVEYS / AUTHORISED LAND OFFICER DATE

APPROVED

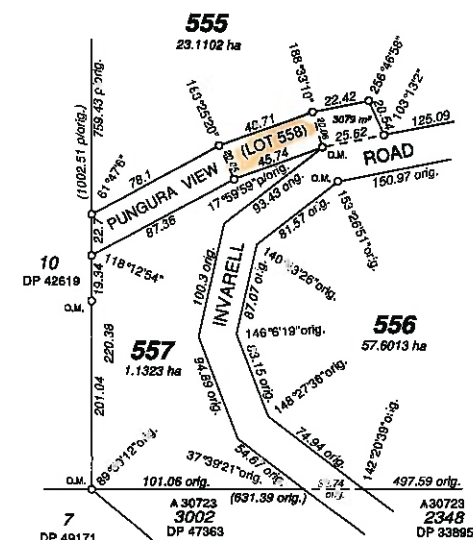
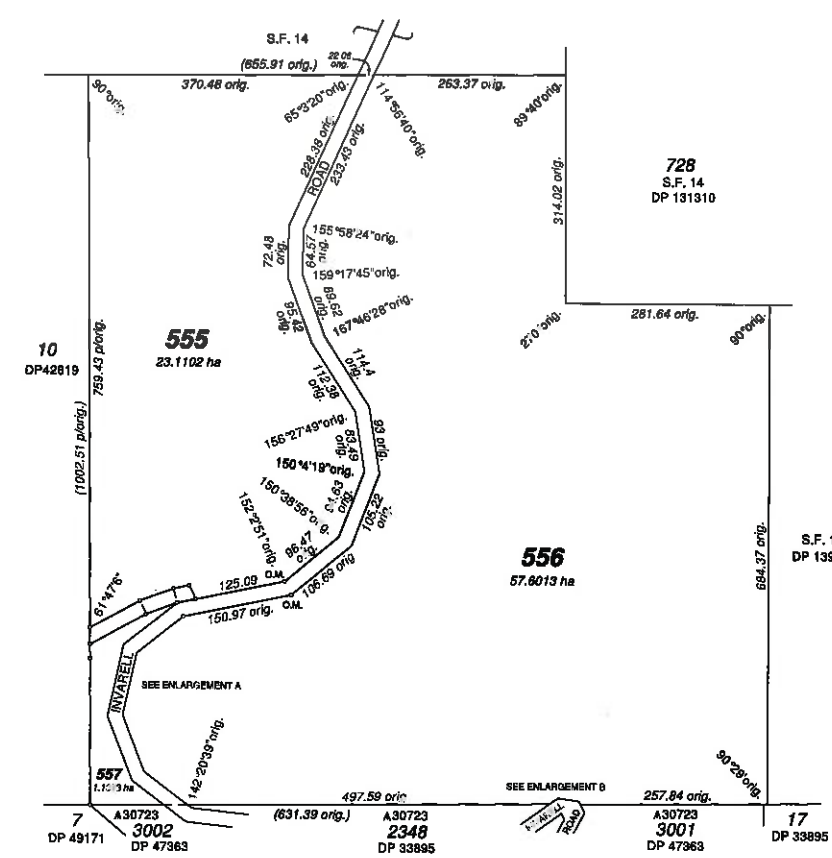
FOR INSPECTOR OF PLANS & SURVEYS / AUTHORISED LAND OFFICER DATE

THE GOVERNMENT OF WESTERN AUSTRALIA

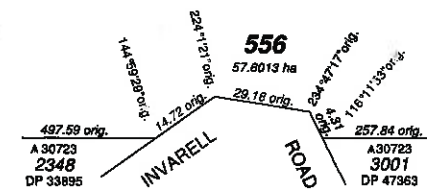
Western Australian Land Information Authority

DEPOSITED PLAN
403001

SHEET 1 OF 1
 VERSION 2



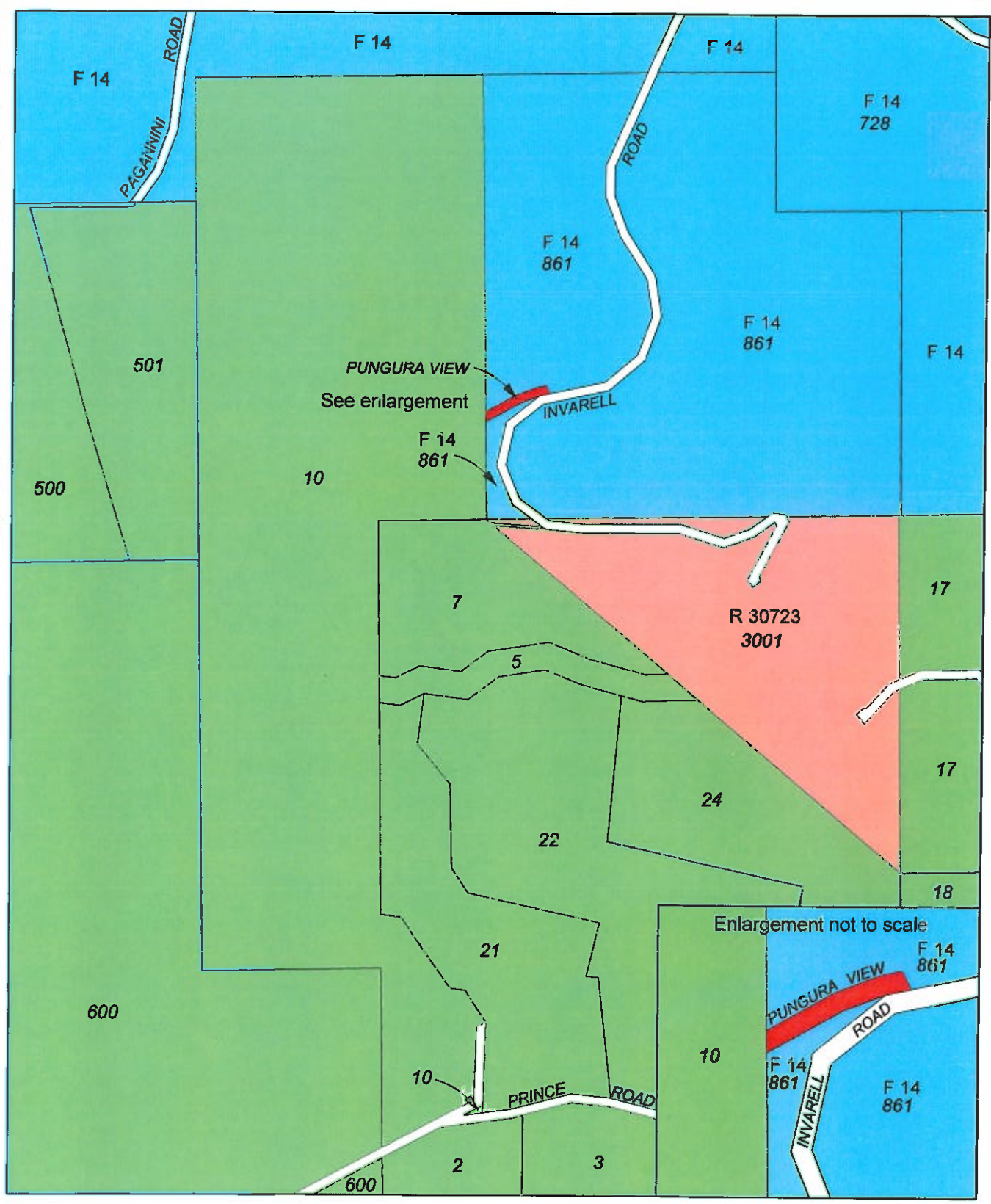
ENLARGEMENT A
 NOT TO SCALE



ENLARGEMENT B
 NOT TO SCALE

INTERESTS AND NOTIFICATIONS

SUBJECT	PURPOSE	STATUTORY REFERENCE	ORIGIN	LAND BURDENED	BENEFIT TO	COMMENTS
LOT 558	NON-EXTINGUISHMENT OF NATIVE TITLE	SEC 24(KA) & 238 OF NTA		LOT 558		



PROPOSED EXCISION FROM STATE FOREST No. 14

LEGEND

- 1. Area to be excised from State Forest No. 14
- 2. State forest adjoining area subject of excision
- 3. Crown Reserve
- 4. Freehold land



SCALE: 1:12 000

On Landgate plan: HAMEL NE (2032-II-NE)

On Department of Parks and Wildlife plan: 2032 - II & III

