

RESERVE ACTION SHEET: STATE FORESTS

STATE FOREST No. 14

LOCAL GOVERNMENT: Shire of Murray

NAME : Dwellingup State Forest

PURPOSE: State Forest

VESTING: Conservation and Parks Commission

ACTION:

Excision of Lot 350 on Deposited Plan 68256 from State Forest No. 14.

Total Area: 171068.3926 hectares to 171067.5177 hectares

REASON FOR ACTION:

The Shire of Murray undertook a review of roads in the Dwellingup area. As part of the review it was identified that a portion of River Road was not contained within a dedicated road reserve. The Shire of Murray requested the excision of 0.8749 hectares to facilitate the dedication of this portion of River Road.

An order was published in the Government Gazette on 9 March 2018 to finalising the excision.

As part of the review the Shire of Murray also identified three areas of unconstructed road reserve which could be added to State Forest No. 14. Two areas of road reserve, being Lot 325 on Deposited Plan 68255 have been closed, a third section, Lot 345 on Deposited Plan 68256 is proposed to be closed when the excised portion of River Road is dedicated.

When all actions are completed their will be a net gain of 3.5873 hectares to State Forest No. 14.

Date of amendment: 09/03/2018

Maps: pp. 124-126

Government Gazette: p. 167

Proposal Summary: see pp. 129

IUCN classification: N/A

Native Title:

1	LAND UNIT LEADER	To note	<i>Ed</i> 20/3/2018
2	LAND UNIT	Send scan of RAS, customer advice and maps to: <ul style="list-style-type: none"> • Lisa Wright (Kensington) DIGITAL COPY • District Manager DIGITAL COPY • Regional Manager DIGITAL COPY • Geoffrey Banks GIS Branch DIGITAL COPY Attach Landgate RED to file Strikethrough from District Proposals spreadsheets Create Conservation Commission summary TENIS amendment	<i>[Signature]</i> 20/3/18 <i>[Signature]</i> 20/3/18 <i>[Signature]</i> 20/3/18 <i>[Signature]</i> 20/3/18 NA <i>[Signature]</i> 20/3/18 <i>[Signature]</i> 20/3/18
3	DIRECTOR, CONSERVATION AND ECOSYSTEM MANAGEMENT	To note	

— PART 2 —

AGRICULTURE AND FOOD

AG401

BIOSECURITY AND AGRICULTURE MANAGEMENT ACT 2007**BIOSECURITY AND AGRICULTURE MANAGEMENT
(PERMITTED ORGANISMS) DECLARATION (NO. 1) 2018**

Made under section 11 of the Act by a Director of the Department of Primary Industries and Regional Development as delegate of the Minister.

1. Citation

This declaration is the *Biosecurity and Agriculture Management (Permitted Organisms) Declaration (No. 1) 2018*.

2. Permitted organisms

- (1) An organism listed below is declared under section 11 of the Act to be a permitted organism.
 (2) All previous declarations under the Act relating to the organisms below are revoked.

- | | |
|--|--|
| • <i>Conophytum longibracteatum</i> L.Bolus | • <i>Conophytum swanepoelianum</i> Rawe |
| • <i>Conophytum pium</i> S. A. Hammer | • <i>Conophytum tomasii</i> Halda |
| • <i>Conophytum pubescens</i> (Tischer) G.D.Rowley | • <i>Conophytum verrucosum</i> (Lav.) G.D.Rowley |
| • <i>Conophytum smaleorum</i> Rodgerson & Young | • <i>Conophytum youngii</i> Rodgerson |
| • <i>Conophytum stevens-jonesianum</i> L.Bolus | • <i>Hydrocotyle tripartita</i> R.Br. ex A.Rich. |
| • <i>Conophytum subterraneum</i> Smale & T.Jacobs | • <i>Rhaphidophora tetrasperma</i> Hook. F. |

VICTORIA AITKEN, A/Director, Invasive Species,
 Department of Primary Industries and Regional Development.

Date: 6 March 2018

CONSERVATION

CO401

CONSERVATION AND LAND MANAGEMENT ACT 1984**CONSERVATION AND LAND MANAGEMENT (EXCISION FROM STATE FOREST)
ORDER (NO. 2) 2018**

Made by the Minister for Environment under section 9(3)(b) of the *Conservation and Land Management Act 1984*.

1. Citation

This order may be cited as the *Conservation and Land Management (Excision from State Forest) Order (No. 2) 2018*.

2. Commencement

This order comes into operation as follows—

- (a) clauses 1 and 2—on the day on which this order is published in the *Gazette*;
 (b) the rest of the order—on the day after that day.

3. Portions of State Forest No. 14 excised

The area described in Schedule 1 is ordered to be excised from State Forest No. 14.

Schedule 1—Land no longer part of State Forest No. 14

All that portion of land situated about 2 kilometres south of Dwellingup and comprising of Lot 350 on Deposited Plan 68256.

Area: 0.8749 hectares

On Landgate plan: Dwellingup (2132-IV-SW).

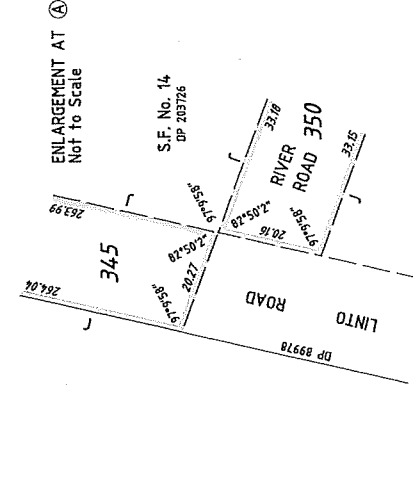
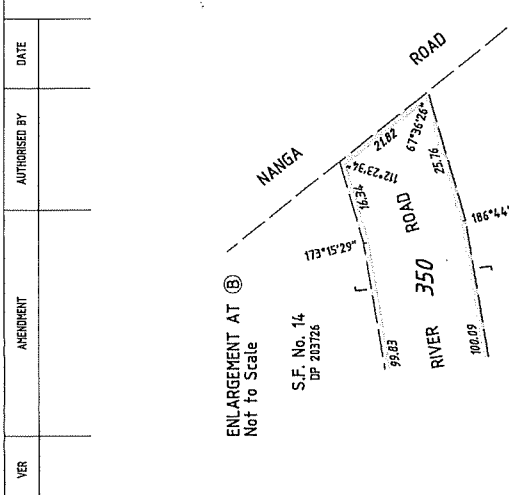
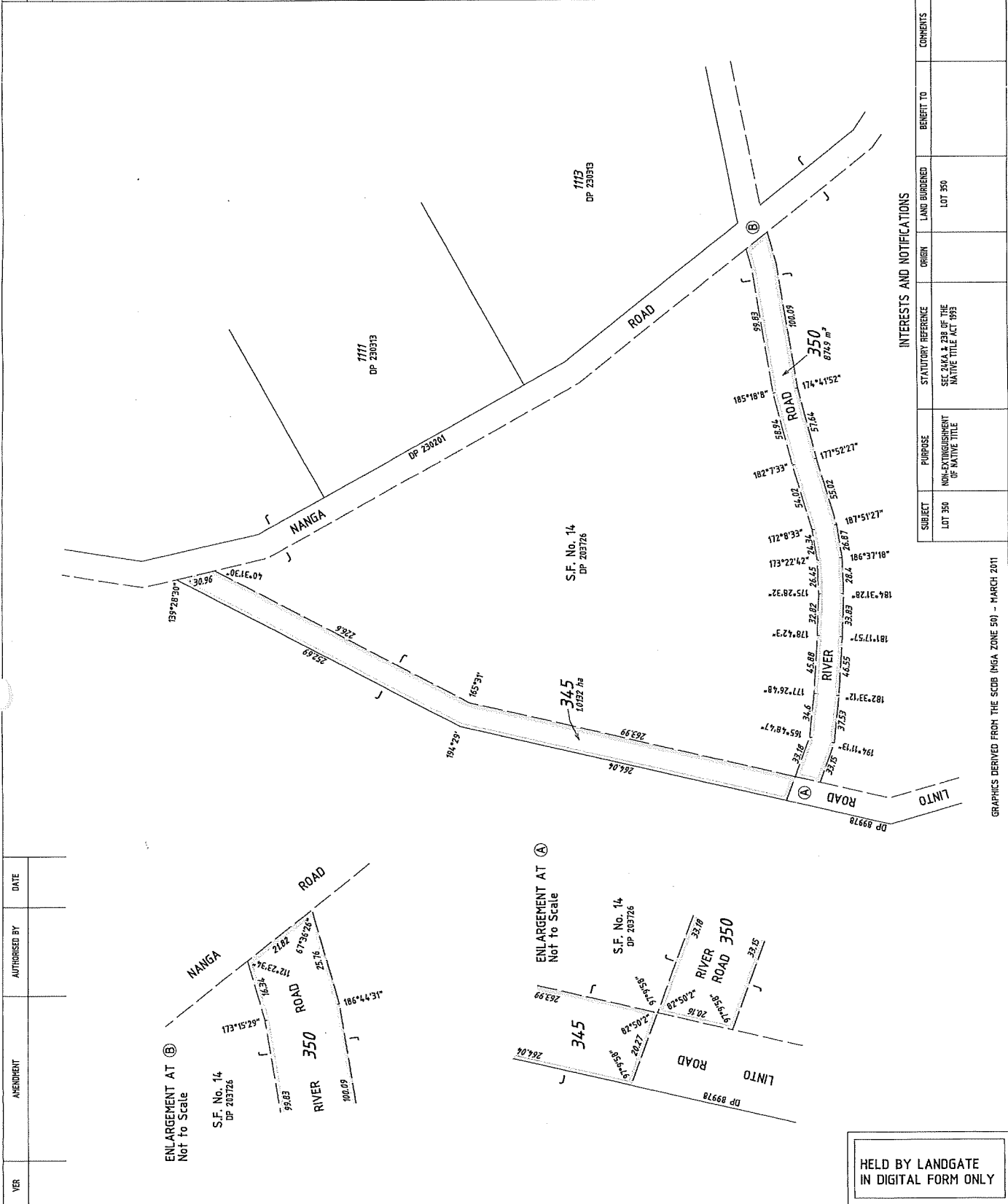
4. Purpose of excision

The area described in Schedule 1 is to facilitate dedication of a portion of River Road.

Hon STEPHEN DAWSON MLC, Minister for Environment.

144


TYPE	CROWN
PURPOSE	SUBDIVISION
PLAN OF	
LOT 345 (CLOSED ROAD) & LOT 350 (ROAD)	
DISTRICT	MURRAY
TOWNSITE	
ROL FILE	01295-2003
LOCAL AUTHORITY	SHIRE OF MURRAY
LOCALITY	DWELLINGUP
FORGEY TENURE	DP 8540 DP 8570 SF No. 14 DP 203726
ON	DP 230201
DWELLINGUP EX 103	FILE 8195-2003 P13 & 143
REFERENCE	
SCALE	1:2000
ALL DISTANCES ARE IN METRES	
SUBJECT TO SURVEY NOT FOR ALIENATION PURPOSES	
SURVEY FIRM	LANGGATE - V Hebble
DATE	16-3-2011
LOADED	DATE: 22/03/2011
TYPE OF VALUATION	MURRAY DISTRICT
DATE: 22/03/2011	
FEE PAID	N/A
ASSESS No.	N/A
IN ORDER FOR DEALINGS	
SUBJECT TO	Dedication Road Closure
FOR AUTHORISED LAND OFFICER	22/03/2011
DATE	
AUTHORISED LAND OFFICER	
DATE	
Landgate WESTERN AUSTRALIAN LAND INFORMATION AUTHORITY	
DEPOSITED PLAN	
68256	
SHEET 1 OF 1	VERSION 1

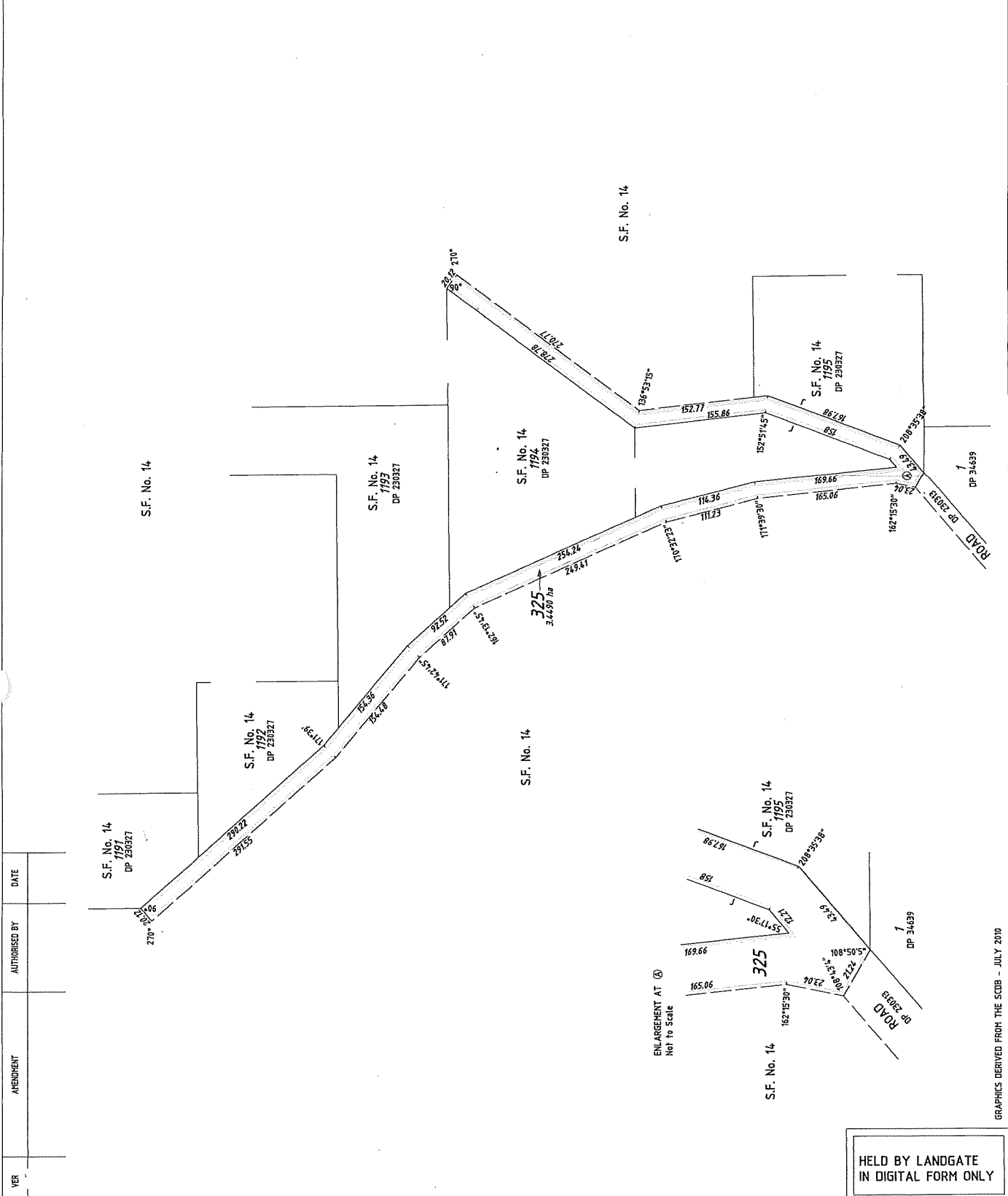


INTERESTS AND NOTIFICATIONS			
SUBJECT	PURPOSE	STATUTORY REFERENCE	ORIGIN
LOT 350	NON-EXTINGUISHMENT OF NATIVE TITLE	SEC 24(4) & 238 OF THE NATIVE TITLE ACT 1993	LOT 350
LOT 350	NON-EXTINGUISHMENT OF NATIVE TITLE	SEC 24(4) & 238 OF THE NATIVE TITLE ACT 1993	LOT 350
BENEFIT TO	COMMENTS		

GRAPHICS DERIVED FROM THE SCDS (MGA ZONE 50) - MARCH 2011

HELD BY LANGGATE
IN DIGITAL FORM ONLY

TYPE	CROWN
PURPOSE	SUBDIVISION
PLAN OF	
LOT 325 (CLOSED ROAD)	
DISTRICT	MURRAY
TOWNSITE	
FILE	01295-2003
LOCAL AUTHORITY	SHIRE OF MURRAY
LOCALITY	DWELLINGUP
ON DWELLING UP (23)	REFERENCE FILE 01195-2003 P19
SCALE 1:3000	
ALL DISTANCES ARE IN METRES	
SUBJECT TO SURVEY NOT FOR ALIENATION PURPOSES	
SURVEY FIRM	LANDGATE - V Horsham DATE 14-1-2010
LOGGED	
DATE	16/07/2010
FEE PAID	N/A
ASSESS No.	N/A
SUBJECT TO IN ORDER FOR DEALINGS Road Closure	
FOR AUTHORISED LAND OFFICER	DATE 16/07/2010
AUTHORISED LAND OFFICER	APPROVED
 Landgate VICTORIAN ALIENATION LAND INFORMATION AUTHORITY	
DEPOSITED PLAN <h1>68255</h1>	
SHEET 1 OF 1 VERSION 1	



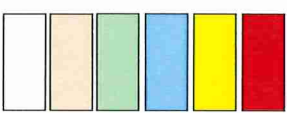
GRAPHICS DERIVED FROM THE SCOB - JULY 2010

HELD BY LANDGATE
IN DIGITAL FORM ONLY

PROPOSED EXCISION FROM STATE FOREST NO. 14 TO FACILITATE THE DEDICATION OF A PORTION OF RIVER ROAD AND ADDITION OF UNMADE ROAD RESERVES TO STATE FOREST NO. 14

LEGEND

1. Area to be excised from State Forest No. 14
2. Areas to be added to State Forest No. 14
3. State forest adjoining area subject of addition
4. Freehold land
5. Unallocated crown land
6. Public roads



SCALE 1 : 12 000

On Landgate plan: DWELLINGUP (2132-IV-SW)

On Department of Biodiversity, Conservation and Attractions plan: 2132 - 1 & 4

