

## RESERVE ACTION SHEET: STATE FORESTS

**STATE FOREST No. 14**

**LOCAL GOVERNMENT:** Boddington and Murray

**NAME:** Dwellingup State Forest

**PURPOSE:** State Forest

**VESTING:** Conservation and Parks Commission

**ACTION**

Excision of Lots 500-526 on Deposited Plan 411913 from State Forest No. 14.

**Total Area:** 17,1067.4157 to 17,1005.8244 hectares

**REASON FOR ACTION:**

Main Roads requested the excision of 61.5913 hectares from State Forest No. 14 to facilitate upgrades, including road widening to a 43-kilometre section of Pinjarra-Williams Road.

An order was published in the Government Gazette on 8 November 2019 to finalise the excision.

As part of the process Main Roads also identified areas of unconstructed road reserve which are proposed to be closed and added to State Forest No. 14. The roads are proposed to be closed when the new boundaries of Pinjarra-Williams Road are dedicated. The proposed additions will be about 10.9902 hectares.

**Date of amendment:** 8/11/2019

**Maps:** pp. 206-187, 186-171

**Government Gazette:** p. 271

**Proposal Summary:** p. 207-209

**Native Title:** Gnaala Karla Booja

1	<b>LAND SERVICES UNIT LEADER</b>	To note	<i>MH 26/11/19</i>
2	<b>LAND UNIT</b>	Send scan of RAS, Government Gazette and maps to: <ul style="list-style-type: none"> <li>• Lisa Wright (Kensington) DIGITAL COPY</li> <li>• District Manager DIGITAL COPY</li> <li>• Regional Manager DIGITAL COPY</li> <li>• Geoffrey Banks GIS Branch DIGITAL COPY</li> </ul> Attach Landgate RED to file Strikethrough from District Proposals spreadsheets Create Conservation and Parks Commission summary	N/A
3	<b>EXECUTIVE DIRECTOR, CONSERVATION AND ECOSYSTEM MANAGEMENT</b>	To note	
4	<b>C.I.S.</b>	Please rename file/create new file Keyword: Activity: Subject: Free text:	

## — PART 2 —

---

---

### CONSERVATION

---

---

CO401

**CONSERVATION AND LAND MANAGEMENT ACT 1984**  
**CONSERVATION AND LAND MANAGEMENT (CHANGES TO STATE**  
**FOREST NO. 14) PROPOSAL 2019**

Made by the Governor in Executive Council under section 10A of the Act.

#### 1. Citation

This proposal is the *Conservation and Land Management (Changes to State Forest No. 14) Proposal 2019*.

#### 2. Terms used

In this proposal—

*Act* means the *Conservation and Land Management Act 1984*;

*Deposited Plan*, followed by a number, means the deposited plan of that number—

- (a) lodged with Landgate; and
- (b) certified by an authorised land officer (as defined in the *Land Administration Act 1997* section 3(1)); and
- (c) available—
  - (i) In paper form at Landgate's head office; and
  - (ii) In electronic form on Landgate's official website;

*Landgate* means the Western Australian Land Information Authority established by the *Land Information Authority Act 2006* section 5.

#### 3. Proposal to change State Forest No. 14

Under section 10A(1)(a) of the Act, it is proposed that the land identified as Lots 500-526 on Deposited Plan 411913 version 1 and cease to be State forest.

N. HAGLEY, Clerk of the Executive Council.

---

---

### FIRE AND EMERGENCY SERVICES

---

---

FE401

**BUSH FIRES ACT 1954**  
**TOTAL FIRE BAN DECLARATION**

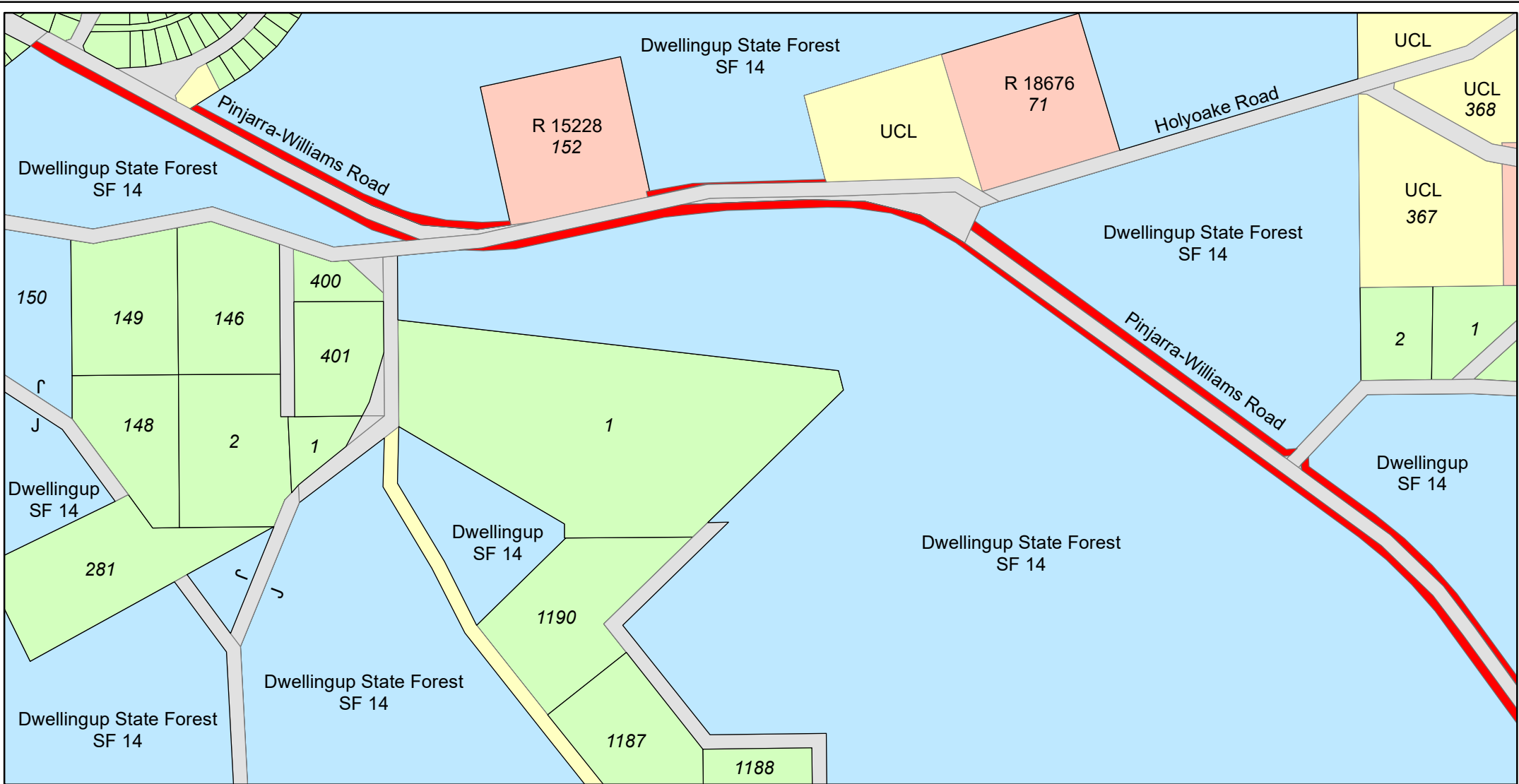
Correspondence No. 12080

Pursuant to powers delegated under the *Bush Fires Act 1954*, the Assistant Commissioner of the Department of Fire and Emergency Services, declared under Section 22A of the *Bush Fires Act 1954*, a total fire ban for 5th November 2019 for the local government districts of—

Derby-West Kimberley, Broome, Port Hedland, Ashburton, Karratha, East Pilbara

PAUL CARR, Assistant Commissioner of the Department of Fire and  
Emergency Services, as a sub-delegate of the Minister under  
section 16 of the *Fire and Emergency Services Act 1998*.

4 November 2019.



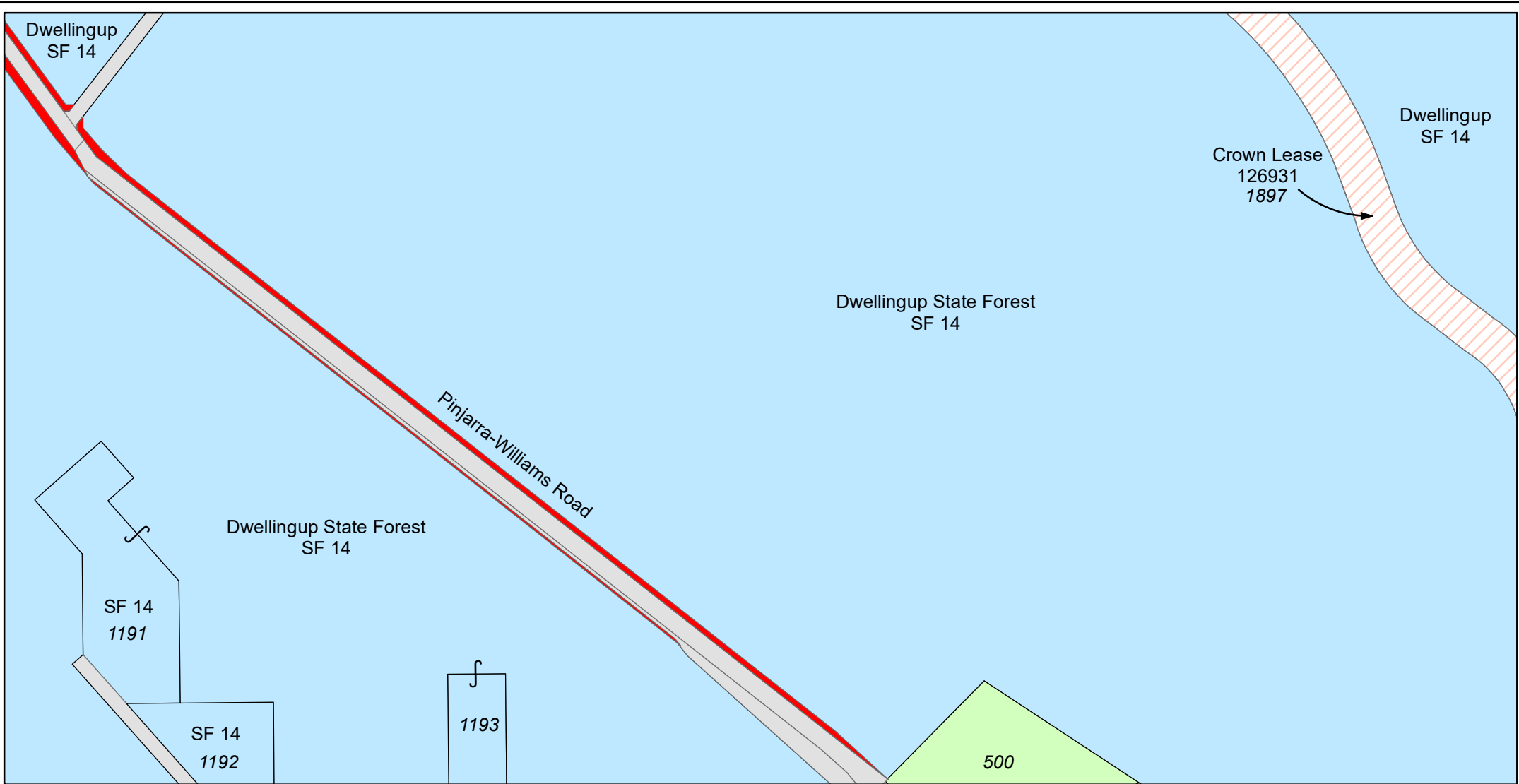
**PROPOSED EXCISION FROM STATE FOREST No.14**

**Legend**

- |  |  |                           |   |
|--|--|---------------------------|---|
| 1. Proposed excision from State Forest No.14       |  | 4. Crown reserve          |  |
| 2. State forest adjoining area subject of excision |  | 5. Unallocated Crown Land |  |
| 3. Freehold land                                   |  | 6. Public roads           |  |

SCALE: 1:7,500

On Landgate 50kPlan: Dwellingup (2132-IV)  
 On Department of Biodiversity, Conservation and Attractions COG Plan: 2132-1 & 4



**PROPOSED EXCISION FROM STATE FOREST No.14**

**Legend**

- |  |  |                           |   |
|--|--|---------------------------|---|
| 1. Proposed excision from State Forest No.14       |  | 4. Crown lease            |  |
| 2. State forest adjoining area subject of excision |  | 5. Unallocated Crown Land |  |
| 3. Freehold land                                   |  | 6. Public roads           |  |

SCALE: 1:7,500

On Landgate 50kPlan: Dwellingup (2132-IV)  
 On Department of Biodiversity, Conservation and Attractions COG Plan: 2132-1 & 4



**PROPOSED EXCISION FROM STATE FOREST No.14**

**Legend**

- |  |  |                 |   |
|--|--|-----------------|---|
| 1. Proposed excision from State Forest No. 14      |  | 4. Crown lease  |  |
| 2. State forest adjoining area subject of excision |  | 5. Public roads |  |
| 3. Freehold land                                   |  |                 |   |

SCALE: 1:7,500

On Landgate 50kPlan: Dwellingup (2132-IV)  
 On Department of Biodiversity, Conservation and Attractions COG Plan: 2132-1 & 4



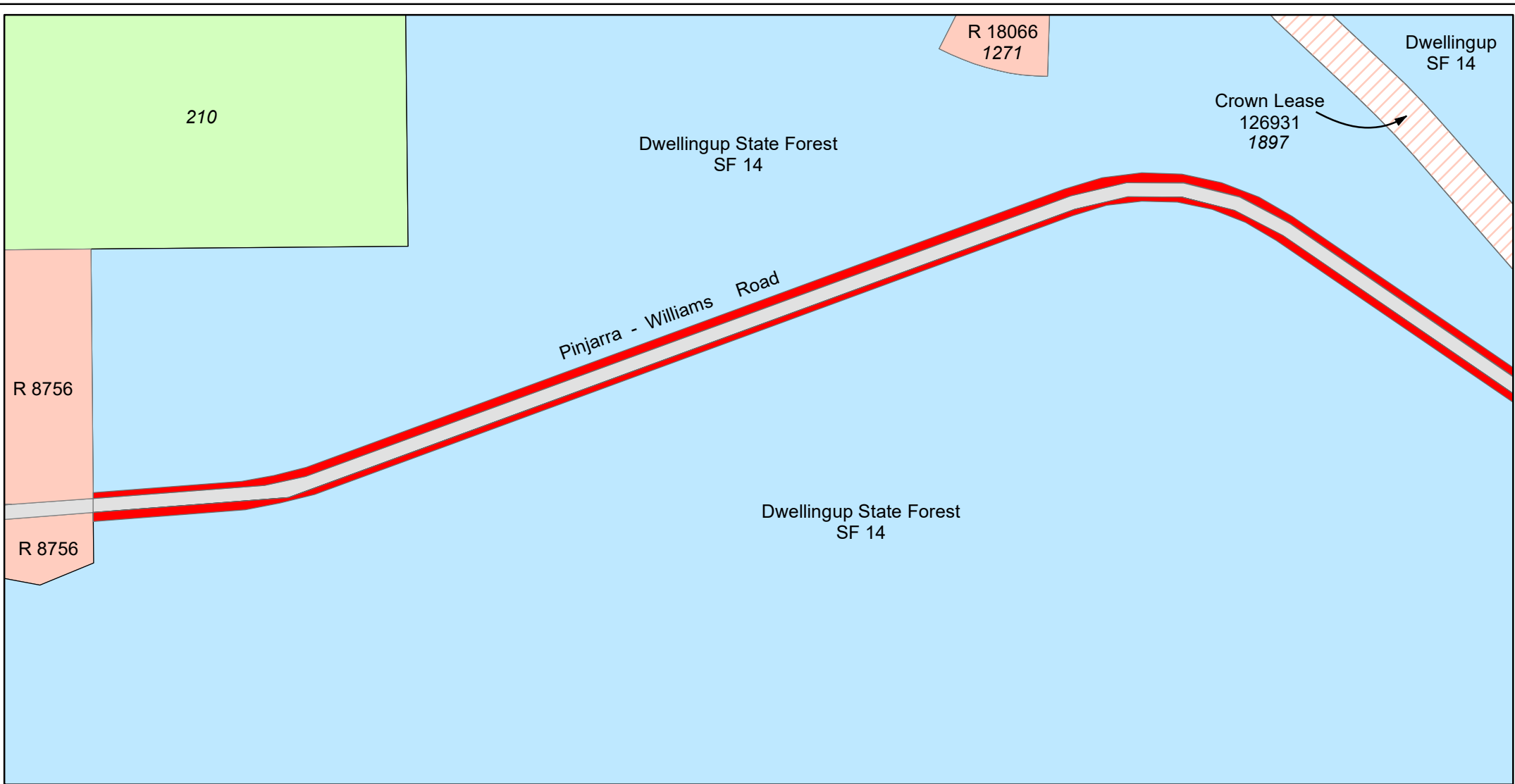
**PROPOSED EXCISION FROM STATE FOREST No.14**

**Legend**

- |  |  |                           |   |
|--|--|---------------------------|---|
| 1. Proposed excision from State Forest No.14       |  | 4. Crown reserve          |  |
| 2. State forest adjoining area subject of excision |  | 5. Unallocated Crown Land |  |
| 3. Freehold land                                   |  | 6. Public roads           |  |

SCALE: 1:7,500

On Landgate 50kPlans: Dwellingup (2132-IV) and Nanga (2132-III)  
 On Department of Biodiversity, Conservation and Attractions COG Plans: 2132-1 & 4 and 2132- 2 & 3



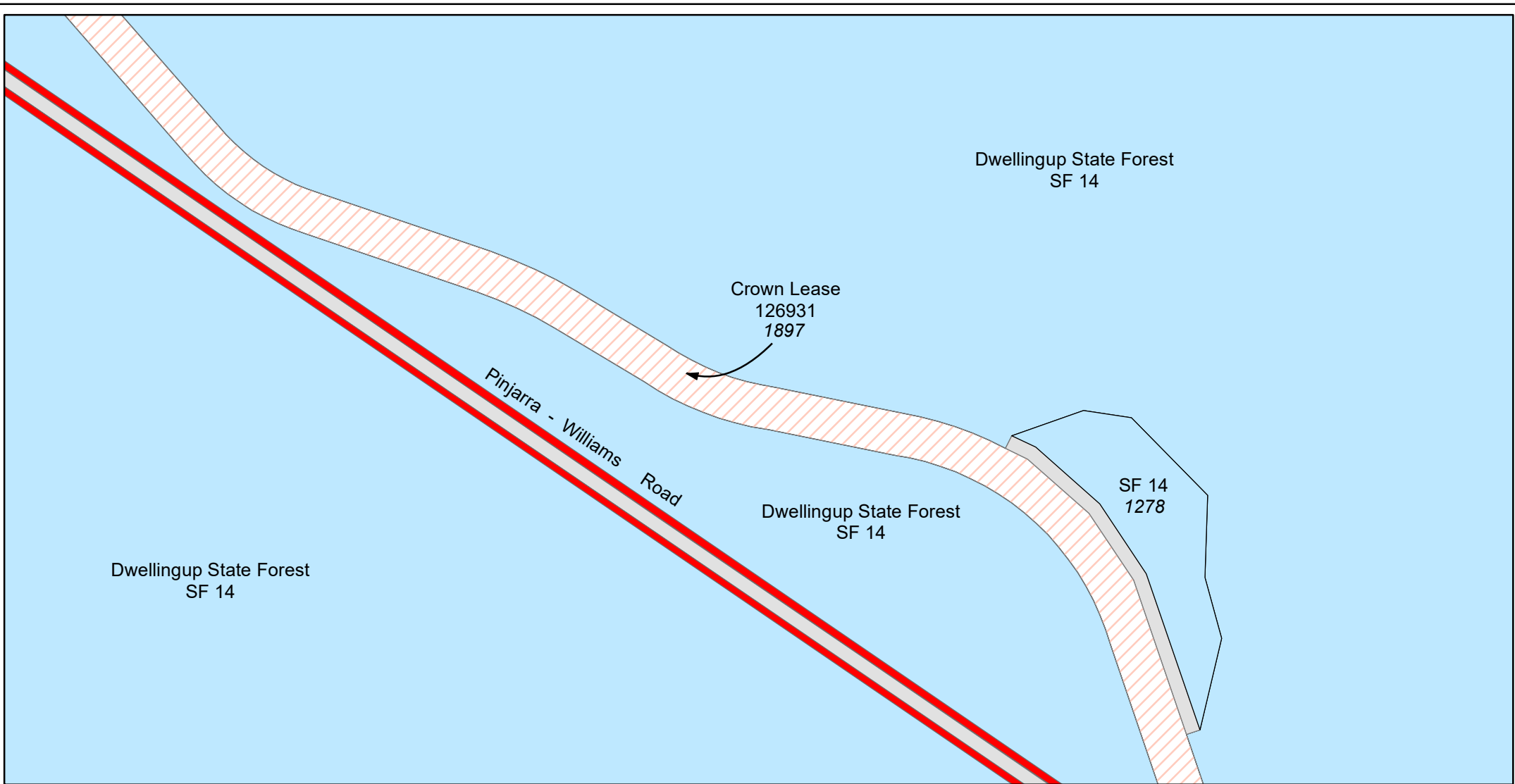
**PROPOSED EXCISION FROM STATE FOREST No.14**

**Legend**

- |  |  |                  |   |
|--|--|------------------|---|
| 1. Proposed excision from State Forest No.14       |  | 4. Crown reserve |  |
| 2. State forest adjoining area subject of excision |  | 5. Crown Lease   |  |
| 3. Freehold land                                   |  | 6. Public roads  |  |





SCALE: 1:7,500

On Landgate 50kPlans: Dwellingup (2132-IV) and Nanga (2132-III)  
 On Department of Biodiversity, Conservation and Attractions COG Plans: 2132-1 & 4 and 2132-2 & 3



**PROPOSED EXCISION FROM STATE FOREST No.14**

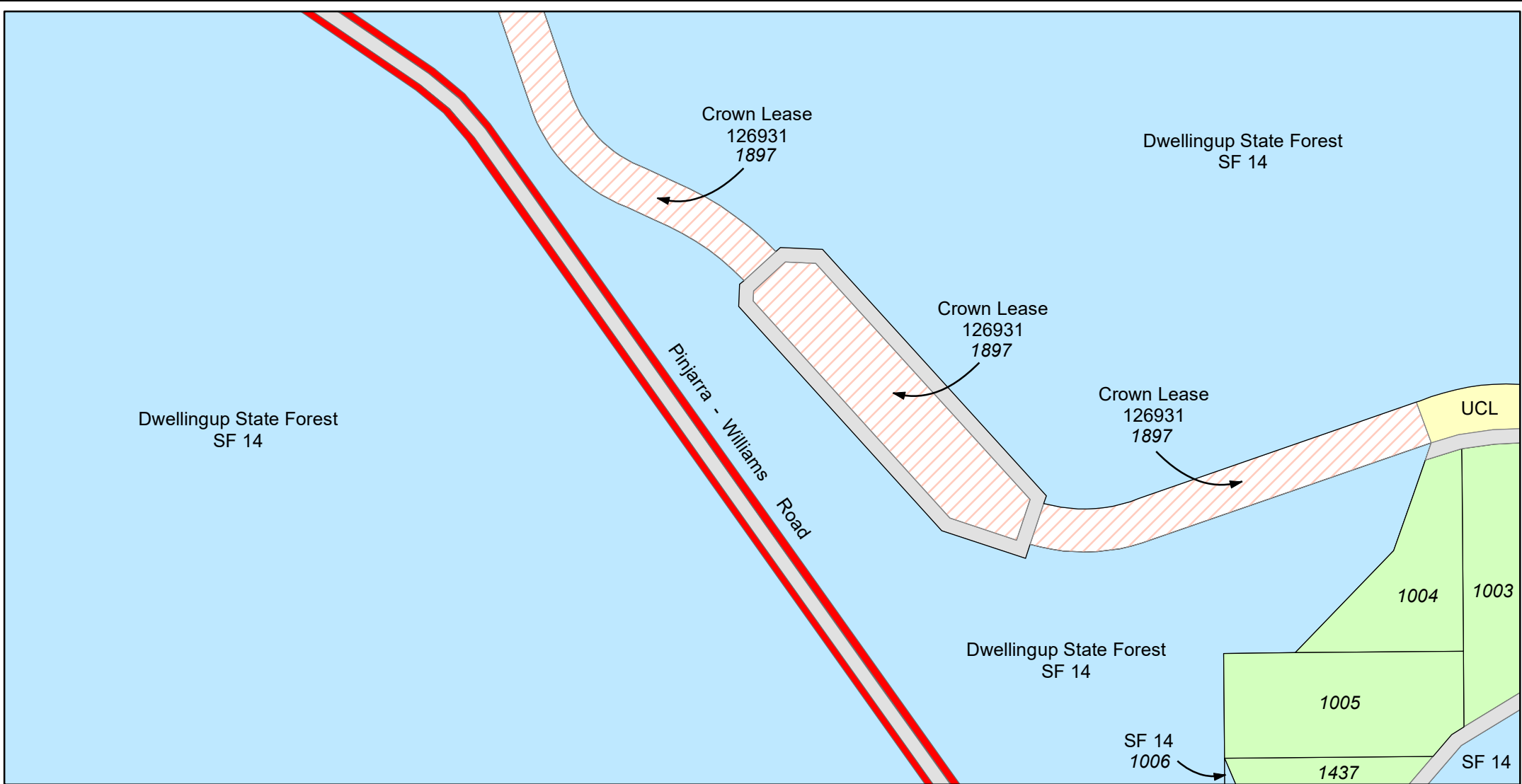
**Legend**

- |  |  |                 |   |
|--|--|-----------------|---|
| 1. Proposed excision from State Forest No.14       |  | 3. Crown lease  |  |
| 2. State forest adjoining area subject of excision |  | 4. Public roads |  |

SCALE: 1:7,500

On Landgate 50k Plans: Dwellingup (2132-IV) and Nanga (2132-III)  
 On Department of Biodiversity, Conservation and Attractions COG Plans: 2132-1 & 4 and 2132-2 & 3





**PROPOSED EXCISION FROM STATE FOREST No.14**

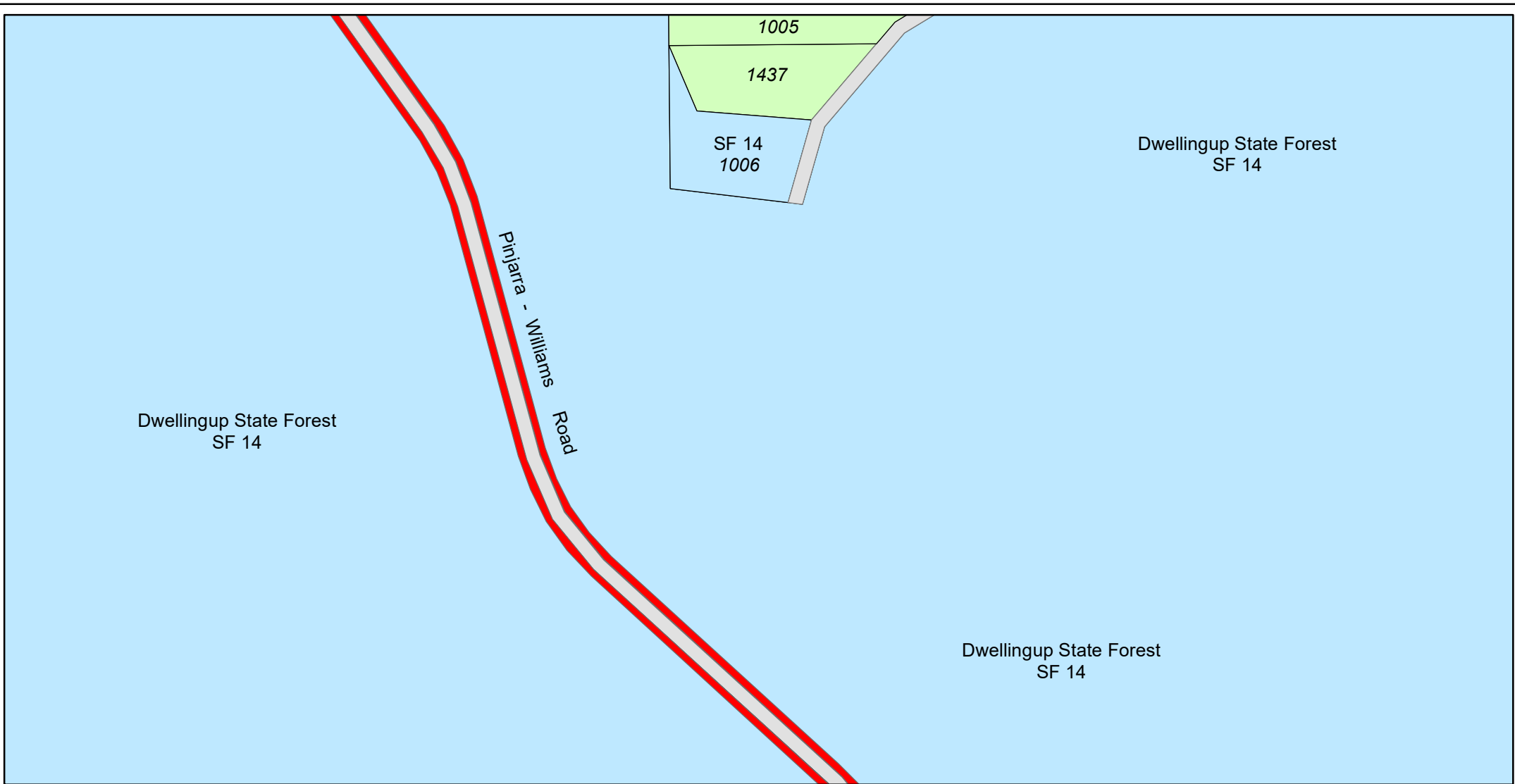
**Legend**

- |  |  |                           |   |
|--|--|---------------------------|---|
| 1. Proposed excision from State Forest No. 14      |  | 4. Crown lease            |  |
| 2. State forest adjoining area subject of excision |  | 5. Unallocated Crown Land |  |
| 3. Freehold land                                   |  | 6. Public roads           |  |

SCALE: 1:7,500





On Landgate 50k Plan: Nanga (2132-III)

On Department of Biodiversity, Conservation and Attractions COG Plan: 2132-2 & 3



**PROPOSED EXCISION FROM STATE FOREST No.14**

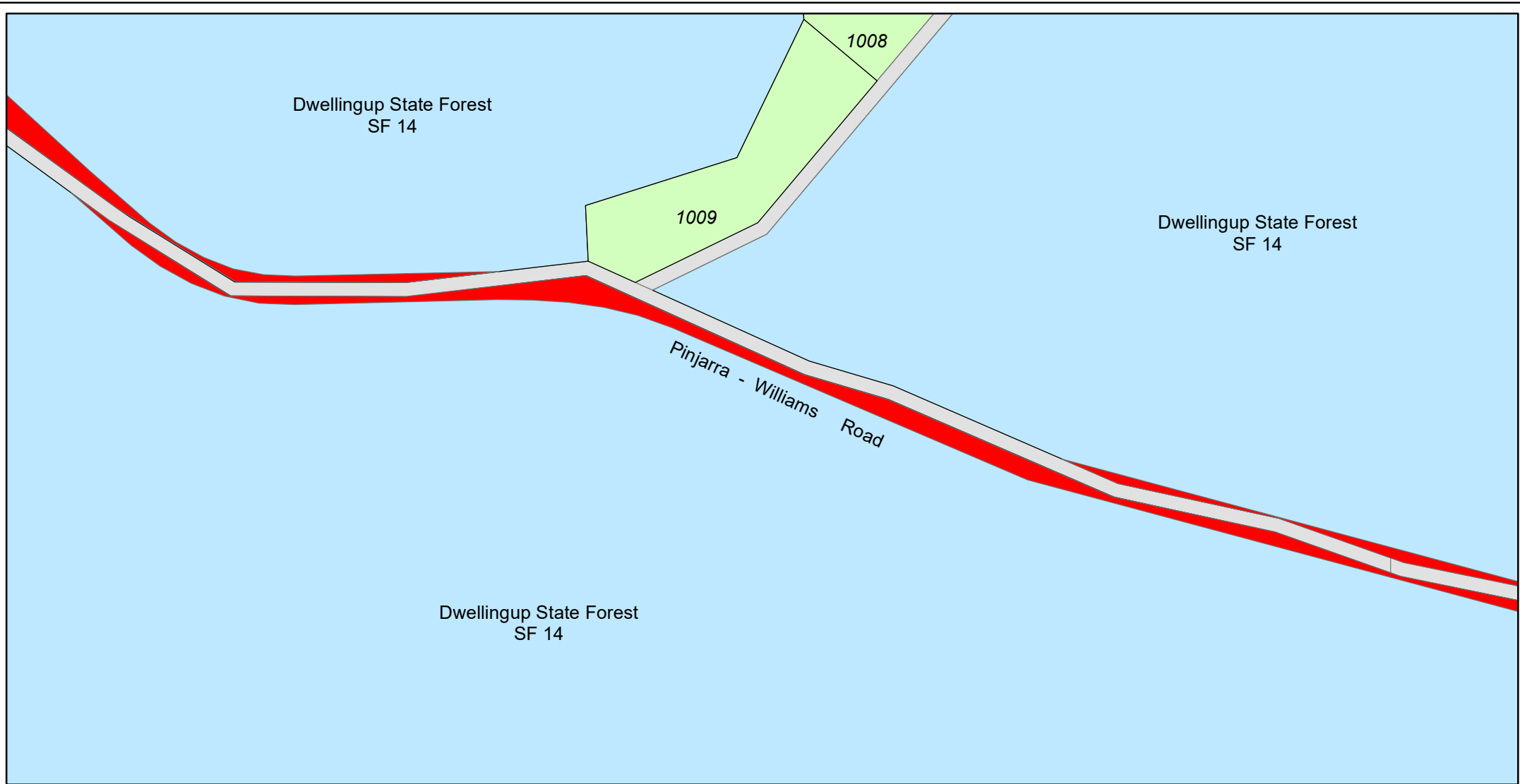
**Legend**

- |  |  |                  |   |
|--|--|------------------|---|
| 1. Proposed excision from State Forest No.14       |  | 3. Freehold land |  |
| 2. State forest adjoining area subject of excision |  | 4. Public roads  |  |

SCALE: 1:7,500





On Landgate 50k Plan: Nanga (2132-III)

On Department of Biodiversity, Conservation and Attractions COG Plan: 2132-2 & 3



**PROPOSED EXCISION FROM STATE FOREST No.14**

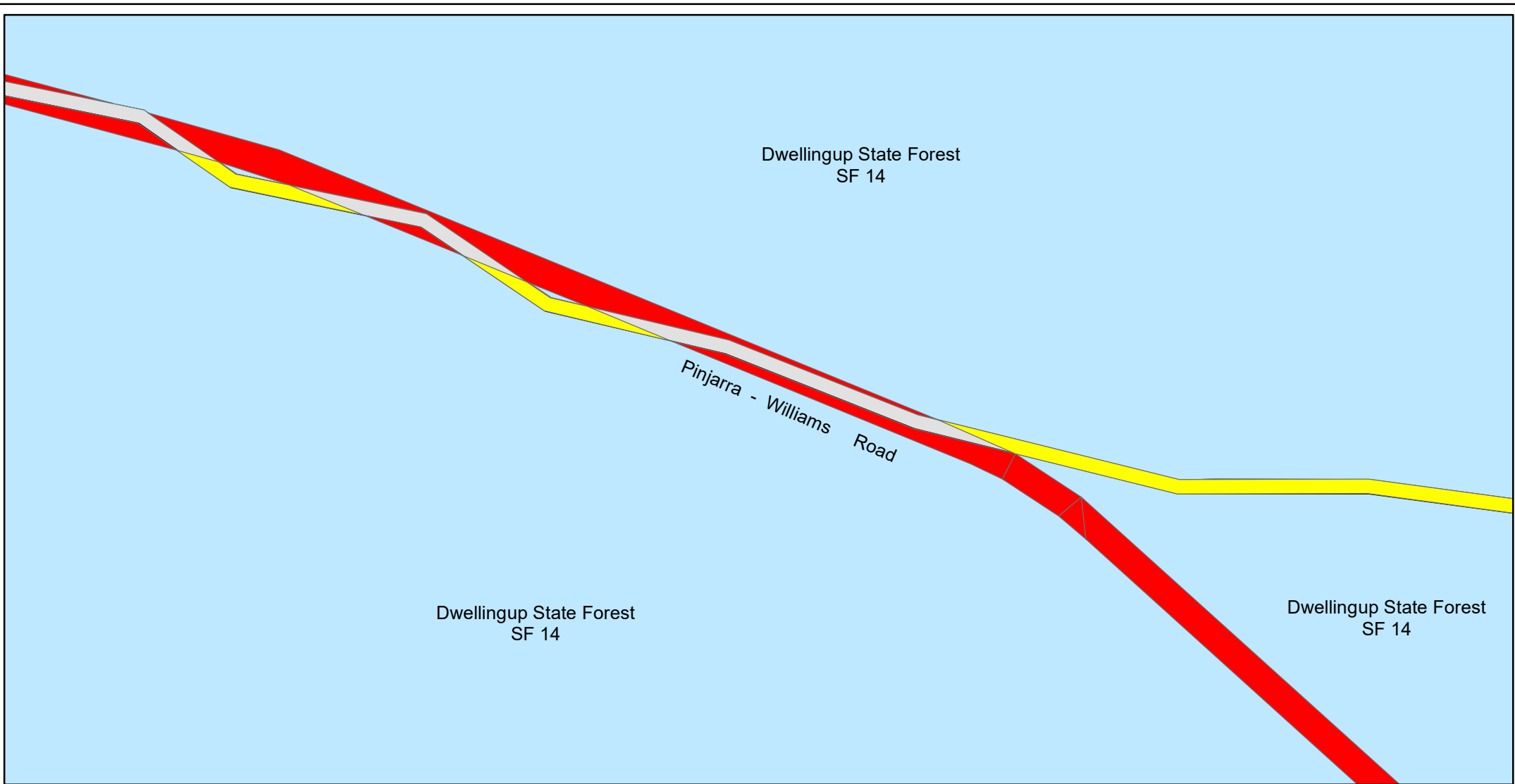
**Legend**

- |  |  |                  |   |
|--|--|------------------|---|
| 1. Proposed excision from State Forest No.14       |  | 3. Freehold land |  |
| 2. State forest adjoining area subject of excision |  | 4. Public roads  |  |

SCALE: 1:7,500

On Landgate 50k Plan: Nanga (2132-III)

On Department of Biodiversity, Conservation and Attractions COG Plan: 2132-2 & 3



**PROPOSED EXCISION FROM and ADDITION TO STATE FOREST No.14**

**Legend**

- |  |   |   |   |
|--|---|---|---|
| 1. Proposed excision from State Forest No.14 |  | 3. State forest adjoining area subject of excision/addition |  |
| 2. Proposed addition to State Forest No.14   |  | 4. Public roads   |  |

SCALE: 1:7,500

On Landgate 50k Plan: Nanga (2132-III)

On Department of Biodiversity, Conservation and Attractions COG Plan: 2132-2 & 3



**PROPOSED EXCISION FROM and ADDITION TO STATE FOREST No.14**

- Legend**
- 1. Proposed excision from State Forest No.14
  - 2. Proposed addition to State Forest No.14
  - 3. State forest adjoining area subject of excision/addition
  - 4. Public roads

SCALE: 1:7,500

On Landgate 50k Plan: Nanga (2132-III)

On Department of Biodiversity Conservation and Attractions COG Plan: 2132-2 & 3



**PROPOSED EXCISION FROM and ADDITION TO STATE FOREST No.14**

**Legend**

1. Proposed excision from State Forest No.14



2. Proposed addition to State Forest No.14



3. State forest adjoining area subject of excision/addition



4. Crown reserve



5. Unallocated Crown Land

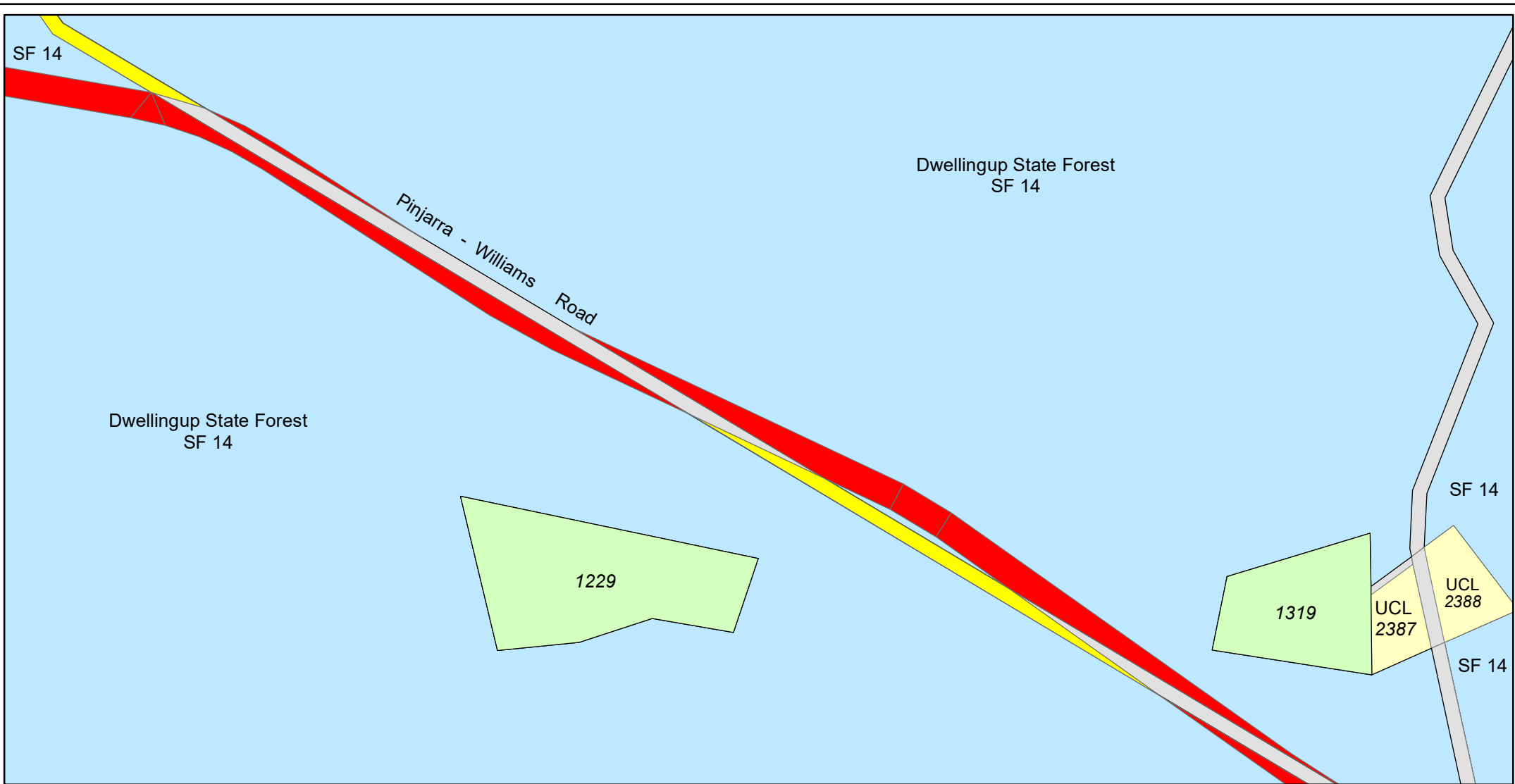


7. Public roads









SCALE: 1:7,500

On Landgate 50k Plan: Nanga (2132-III) and Marradong (2132-II)  
 On Department of Biodiversity, Conservation and Attractions COG Plan: 2132-2 & 3



**PROPOSED EXCISION FROM and ADDITION TO STATE FOREST No.14**

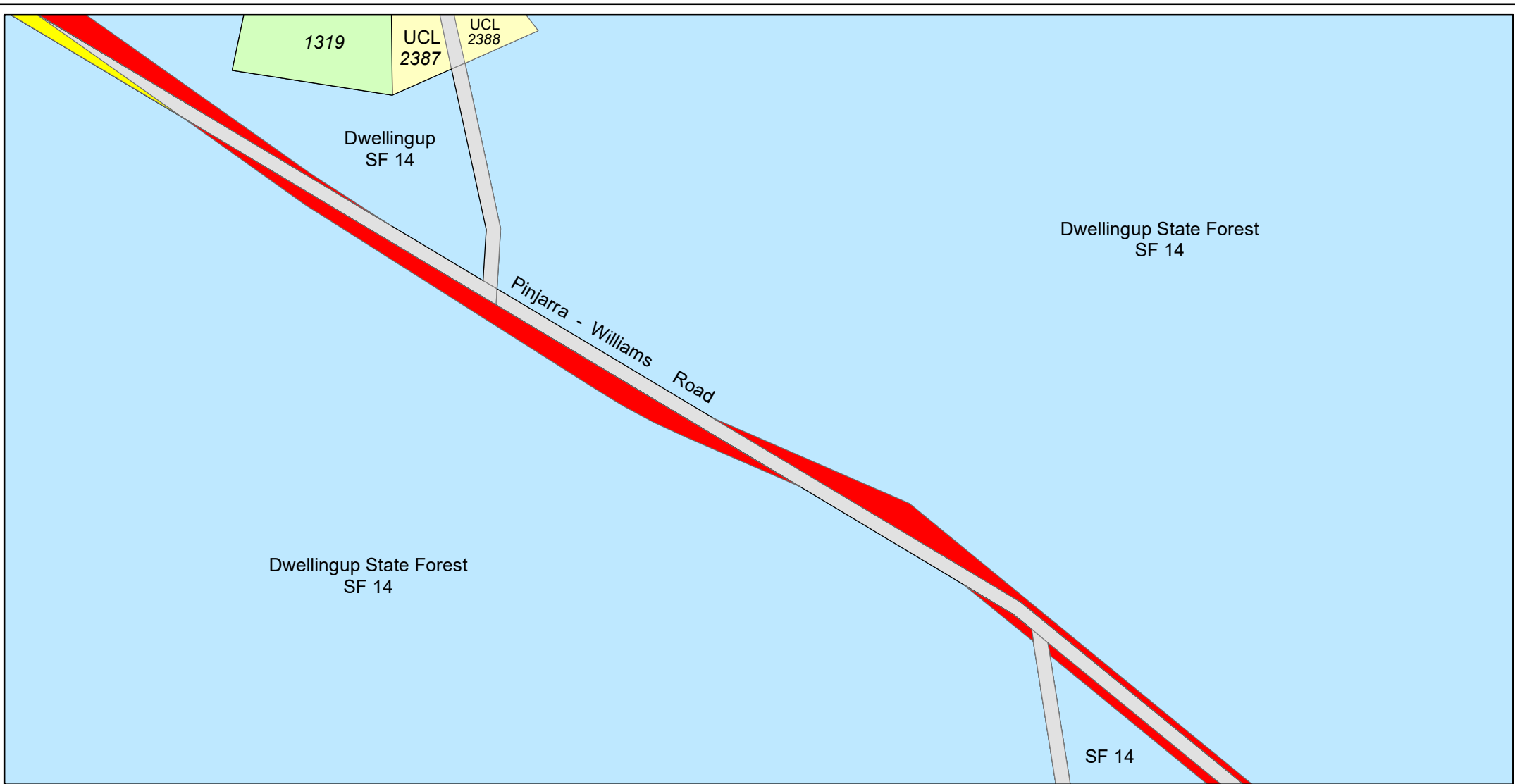
**Legend**

- |   |   |                           |   |
|---|---|---------------------------|---|
| 1. Proposed excision from State Forest No.14                |  | 4. Freehold land          |  |
| 2. Proposed addition to State Forest No.14                  |  | 5. Unallocated Crown Land |  |
| 3. State forest adjoining area subject of excision/addition |  | 6. Public roads           |  |

SCALE: 1:7,500

On Landgate 50k Plan: Marradong (2132-II)

On Department of Biodiversity, Conservation and Attractions COG Plan: 2132-2 & 3



**PROPOSED EXCISION FROM and ADDITION TO STATE FOREST No.14**

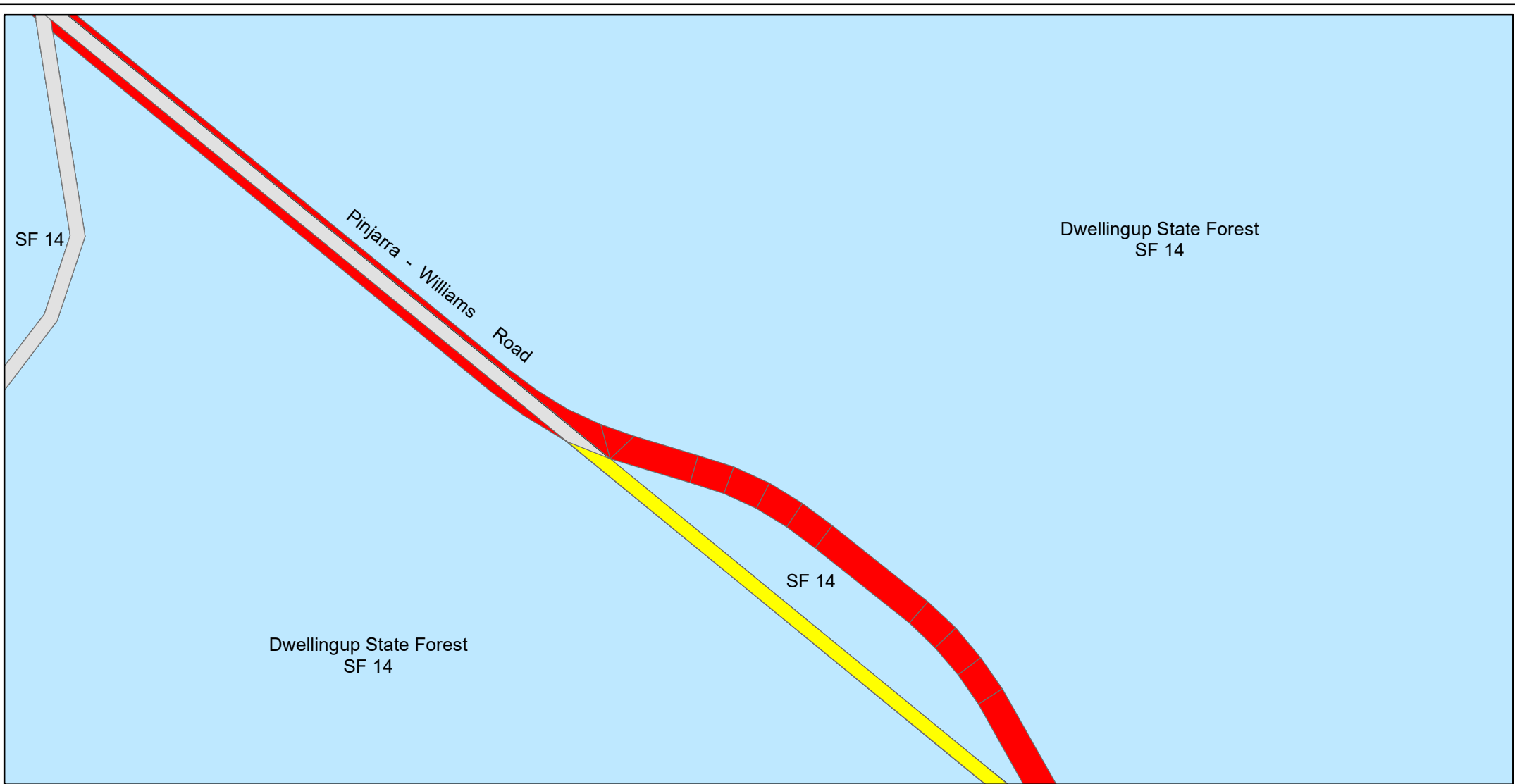
**Legend**

- |   |   |                           |   |
|---|---|---------------------------|---|
| 1. Proposed excision from State Forest No. 14               |  | 4. Freehold land          |  |
| 2. Proposed addition to State Forest No. 14                 |  | 5. Unallocated Crown Land |  |
| 3. State forest adjoining area subject of excision/addition |  | 6. Public roads           |  |

SCALE: 1:7,500





On Landgate 50k Plan: Marradong (2132-II)  
 On Department of Biodiversity, Conservation and Attractions COG Plan: 2132-2 & 3





**PROPOSED EXCISION FROM and ADDITION TO STATE FOREST No.14**

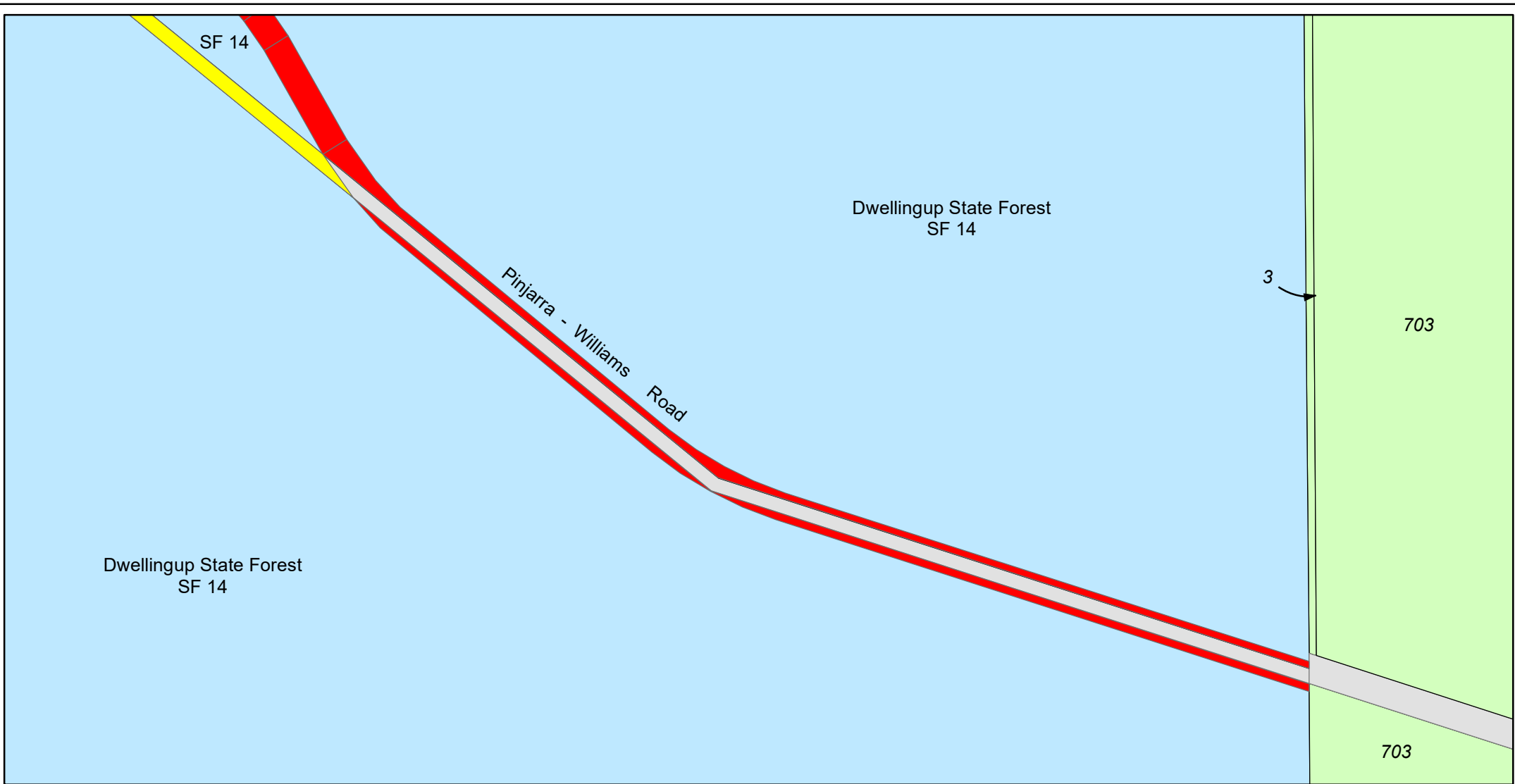
**Legend**

- |  |  |   |   |
|--|--|---|---|
| 1. Proposed excision from State Forest No.14 |  | 3. State forest adjoining area subject of excision/addition |  |
| 2. Proposed addition to State Forest No.14   |  | 4. Public roads   |  |

SCALE: 1:7,500

On Landgate 50k Plan: Marradong (2132-II)

On Department of Biodiversity, Conservation and Attractions COG Plan: 2132-2 & 3



**PROPOSED EXCISION FROM and ADDITION TO STATE FOREST No.14**

**Legend**

1. Proposed excision from State Forest No.14



4. Freehold land



2. Proposed addition to State Forest No.14



5. Public roads



3. State forest adjoining area subject of excision/addition



SCALE: 1:7,500

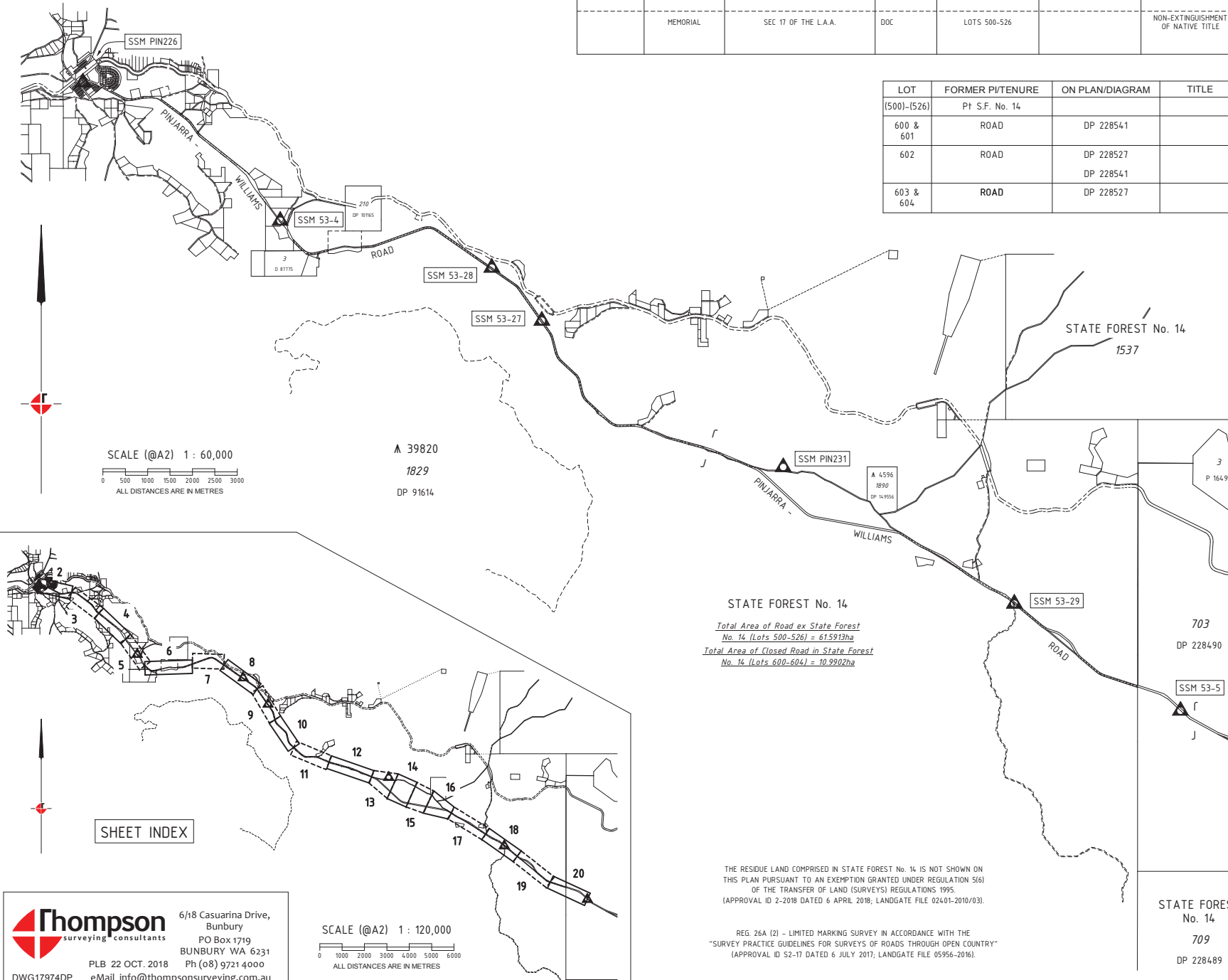
On Landgate 50k Plan: Marradong (2132-II)

On Department of Biodiversity, Conservation and Attractions COG Plan: 2132-2 & 3

VER.	AMENDMENT	AUTHORISED BY	DATE

INTERESTS AND NOTIFICATIONS						
SUBJECT	PURPOSE	STATUTORY REFERENCE	ORIGIN	LAND BURDENED	BENEFIT TO	COMMENTS
	MEMORIAL	SEC 17 OF THE L.A.A.	DOC	LOTS 500-526		NON-EXTINGUISHMENT OF NATIVE TITLE

LOT	FORMER PI/TENURE	ON PLAN/DIAGRAM	TITLE
(500)-(526)	Pt S.F. No. 14		
600 & 601	ROAD	DP 228541	
602	ROAD	DP 228527 DP 228541	
603 & 604	ROAD	DP 228527	



TYPE	CROWN	S.S.A.	NO
PURPOSE	SUBDIVISION		
PLAN OF ROADS & ROAD WIDENINGS (LOTS 500-526) AND LOTS 600-604			
FORMER TENURE SEE FORMER TENURE TABLE			
LOCAL AUTHORITY SHIRE OF MURRAY; SHIRE OF BODDINGTON			
LOCALITY DWELLINGUP, ETMILYN, INGLEHOPE, WURAMING			
D.O.L. FILE 00115-2014			
FIELD RECORD		14 0980	
SURVEYOR'S CERTIFICATE - Reg. 54			
I. L.B. KOK hereby certify that this plan is accurate and is a correct representation of the - (a) *survey; and/or (b) *calculations from measurements recorded in the field records. [* delete if inapplicable]			
undertaken for the purposes of this plan and that it complies with the relevant written law(s) in relation to which it is lodged. Digitally signed by L.B. Kok Date: 2018.10.22 09:51:14 +08'00'			
LICENSED SURVEYOR		DATE	
LODGED			
DATE	FEE PAID	ASSESS No.	
I.S.C.			
EXAMINED			
DATE			
WESTERN AUSTRALIAN PLANNING COMMISSION FILE EXEMPT FROM W.A.P.C. APPROVAL			
Delegated under S.16 P&D Act 2005		DATE	
IN ORDER FOR DEALINGS			
SUBJECT TO			
FOR REGISTRAR OF TITLES		DATE	
APPROVED REG. 26A(2)			
INSPECTOR OF PLANS AND SURVEYS / AUTHORISED LAND OFFICER (S. 18 Licensed Surveyors Act 1909)			DATE
DEPOSITED PLAN 411913 SHEET 1 OF 20 SHEETS VERSION 1			

6/18 Casuarina Drive,  
Bunbury  
PO Box 1719  
BUNBURY WA 6231  
PLB 22 OCT. 2018 Ph (08) 9721 4000  
eMail info@thompsonsurveying.com.au

SCALE (@A2) 1 : 120,000  
0 1000 2000 3000 4000 5000 6000  
ALL DISTANCES ARE IN METRES

STATE FOREST No. 14  
*Total Area of Road ex State Forest  
No. 14 (Lots 500-526) = 61.5913ha*  
*Total Area of Closed Road in State Forest  
No. 14 (Lots 600-604) = 10.9902ha*

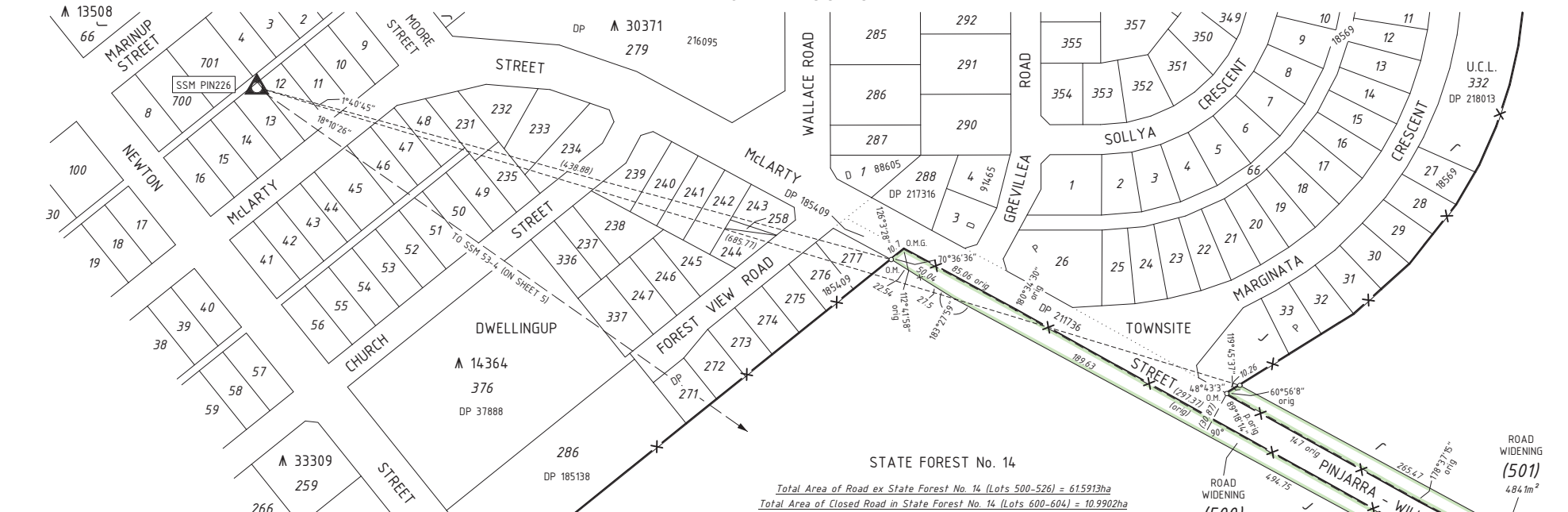
THE RESIDUE LAND COMPRISED IN STATE FOREST No. 14 IS NOT SHOWN ON  
THIS PLAN PURSUANT TO AN EXEMPTION GRANTED UNDER REGULATION 5(6)  
OF THE TRANSFER OF LAND (SURVEYS) REGULATIONS 1995.  
(APPROVAL ID 2-2018 DATED 6 APRIL 2018; LANDGATE FILE 02401-2010/03).

REG. 26A (2) - LIMITED MARKING SURVEY IN ACCORDANCE WITH THE  
"SURVEY PRACTICE GUIDELINES FOR SURVEYS OF ROADS THROUGH OPEN COUNTRY"  
(APPROVAL ID S2-17 DATED 6 JULY 2017; LANDGATE FILE 05956-2016).

HELD BY LANDGATE IN DIGITAL FORMAT ONLY

STATE FOREST  
No. 14  
709  
DP 228489

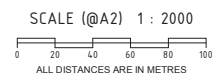
FOR HEADING SEE SHEET 1



- LEGEND
- Survey Peg/ Post/Hallmark
  - Deck Spike
  - × Spike
  - ▲ Nail
  - ▣ Nail & Plate



FOR INTERESTS & NOTIFICATIONS SEE SHEET 1



**Thompson** surveying consultants  
 6/18 Casuarina Drive, Bunbury  
 PO Box 1719 BUNBURY WA 6231  
 Ph (08) 9721 4000  
 DWG17974DP eMail info@thompsonsveying.com.au

Digitally signed by L.B. Kok  
 Date: 2018.10.22 09:51:30 +0800'  
 LICENSED SURVEYOR DATE

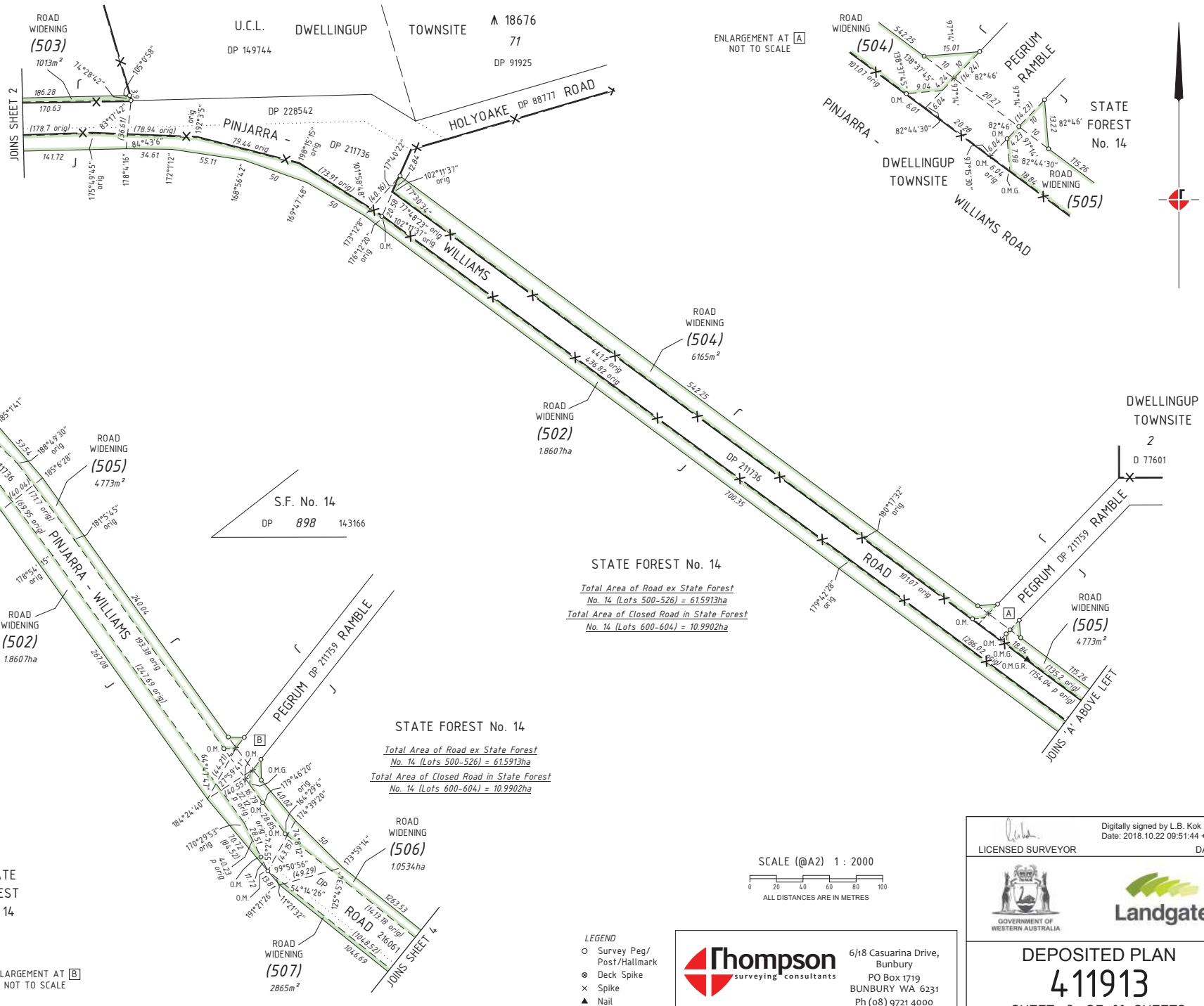
GOVERNMENT OF WESTERN AUSTRALIA

DEPOSITED PLAN  
**411913**  
 SHEET 2 OF 20 SHEETS  
 VERSION 1

HELD BY LANDGATE IN DIGITAL FORMAT ONLY

FOR HEADING SEE SHEET 1

FOR INTERESTS & NOTIFICATIONS SEE SHEET 1



ENLARGEMENT AT [A] NOT TO SCALE

ENLARGEMENT AT [B] NOT TO SCALE

S.F. No. 14  
 DP 898 143166

STATE FOREST No. 14  
Total Area of Road ex State Forest No. 14 (Lots 500-526) = 61.5913ha  
Total Area of Closed Road in State Forest No. 14 (Lots 600-604) = 10.9902ha

STATE FOREST No. 14  
Total Area of Road ex State Forest No. 14 (Lots 500-526) = 61.5913ha  
Total Area of Closed Road in State Forest No. 14 (Lots 600-604) = 10.9902ha

SCALE (@A2) 1 : 2000  
 0 20 40 60 80 100  
 ALL DISTANCES ARE IN METRES

- LEGEND
- Survey Peg/Post/Hallmark
  - ⊗ Deck Spike
  - × Spike
  - ▲ Nail
  - Nail & Plate

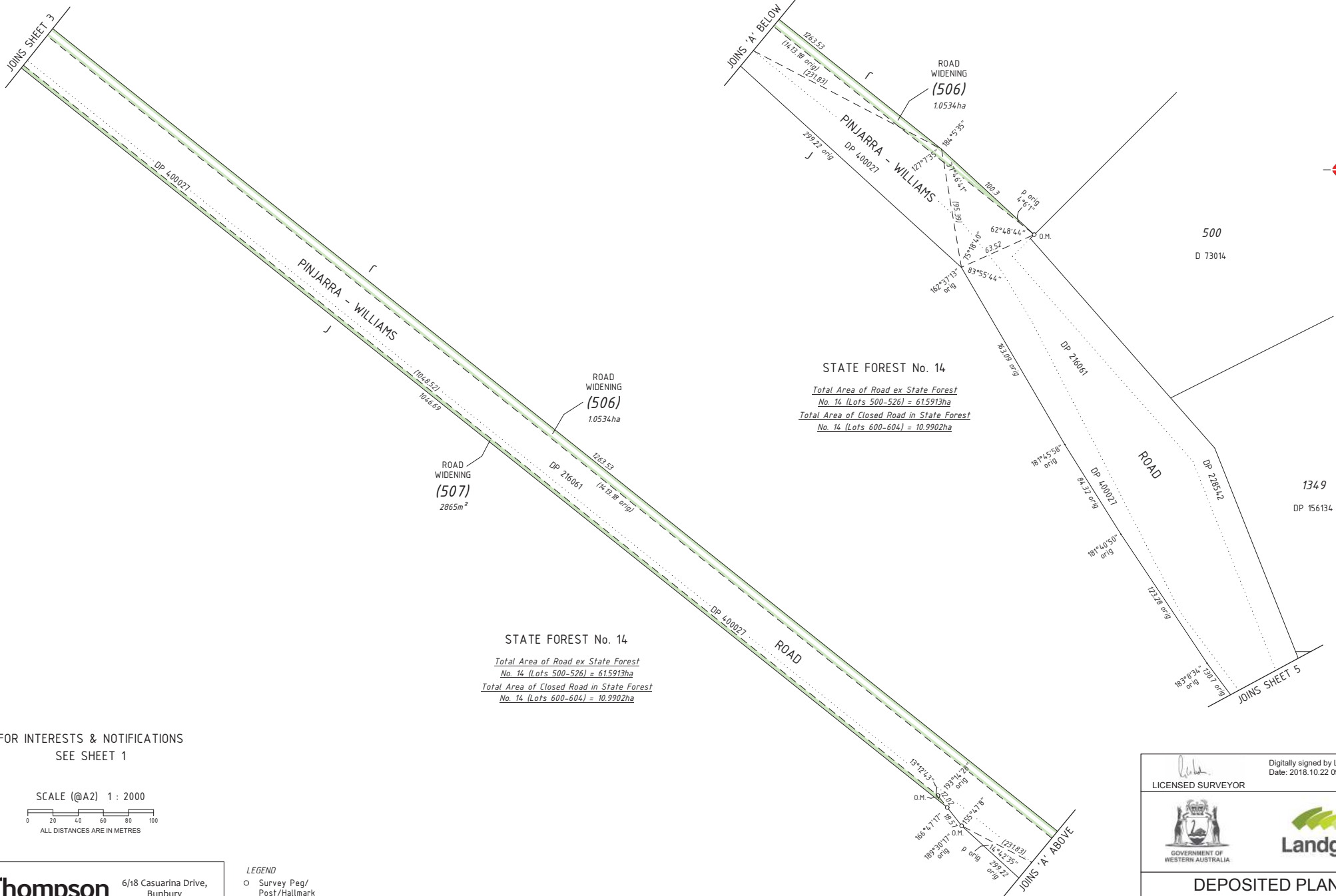
**Thompson** surveying consultants  
 6/18 Casuarina Drive, Bunbury  
 PO Box 1719 BUNBURY WA 6231  
 Ph (08) 9721 4000  
 DWG17974DP eMail info@thompsonsurveying.com.au

Digitally signed by L.B. Kok  
 Date: 2018.10.22 09:51:44 +08'00'  
 LICENSED SURVEYOR DATE

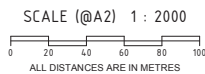


DEPOSITED PLAN  
**411913**  
 SHEET 3 OF 20 SHEETS  
 VERSION 1

FOR HEADING SEE SHEET 1



FOR INTERESTS & NOTIFICATIONS  
SEE SHEET 1



**Thompson** 6/18 Casuarina Drive,  
surveying consultants Bunbury  
PO Box 1719  
BUNBURY WA 6231  
Ph (08) 9721 4000  
DWG17974DP eMail info@thompsonsurveying.com.au

- LEGEND**
- Survey Peg/  
Post/Hallmark
  - ⊙ Deck Spike
  - × Spike
  - ▲ Nail
  - ▣ Nail & Plate

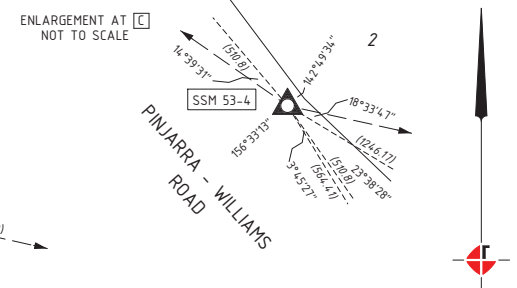
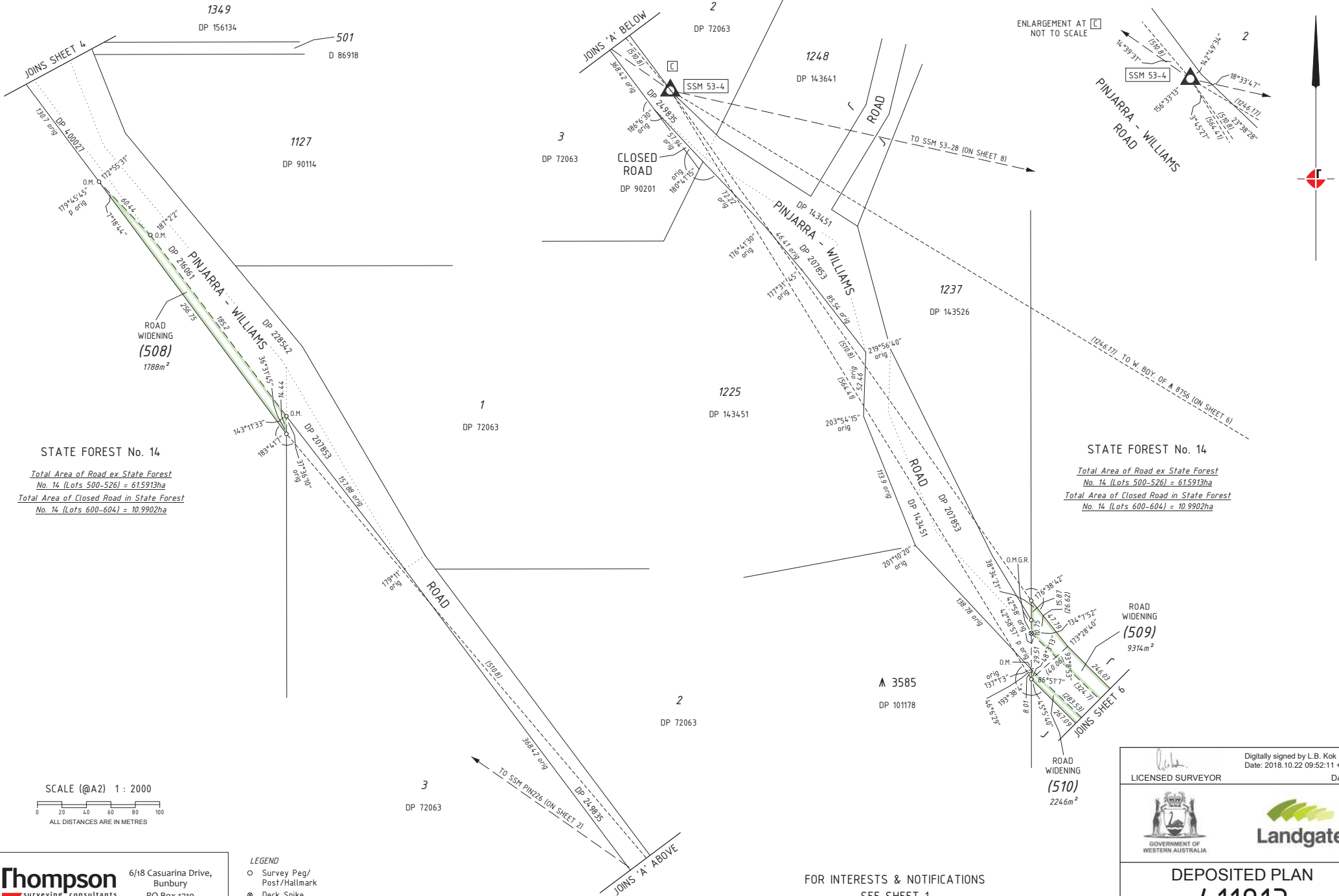
HELD BY LANDGATE IN DIGITAL FORMAT ONLY

Digitally signed by L.B. Kok  
Date: 2018.10.22 09:51:58 +08'00'  
LICENSED SURVEYOR DATE



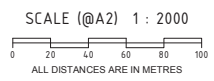
DEPOSITED PLAN  
**411913**  
SHEET 4 OF 20 SHEETS  
VERSION 1

FOR HEADING SEE SHEET 1



STATE FOREST No. 14  
 Total Area of Road ex State Forest No. 14 (Lots 500-526) = 615913ha  
 Total Area of Closed Road in State Forest No. 14 (Lots 600-604) = 10.9902ha

STATE FOREST No. 14  
 Total Area of Road ex State Forest No. 14 (Lots 500-526) = 615913ha  
 Total Area of Closed Road in State Forest No. 14 (Lots 600-604) = 10.9902ha



- LEGEND
- Survey Peg/ Post/Hallmark
  - ⊙ Deck Spike
  - × Spike
  - ▲ Nail
  - ▴ Nail & Plate

**Thompson** surveying consultants  
 6/18 Casuarina Drive, Bunbury  
 PO Box 1719 BUNBURY WA 6231  
 Ph (08) 9721 4000  
 DWG17974DP eMail info@thompsonsurveying.com.au

FOR INTERESTS & NOTIFICATIONS SEE SHEET 1

HELD BY LANDGATE IN DIGITAL FORMAT ONLY

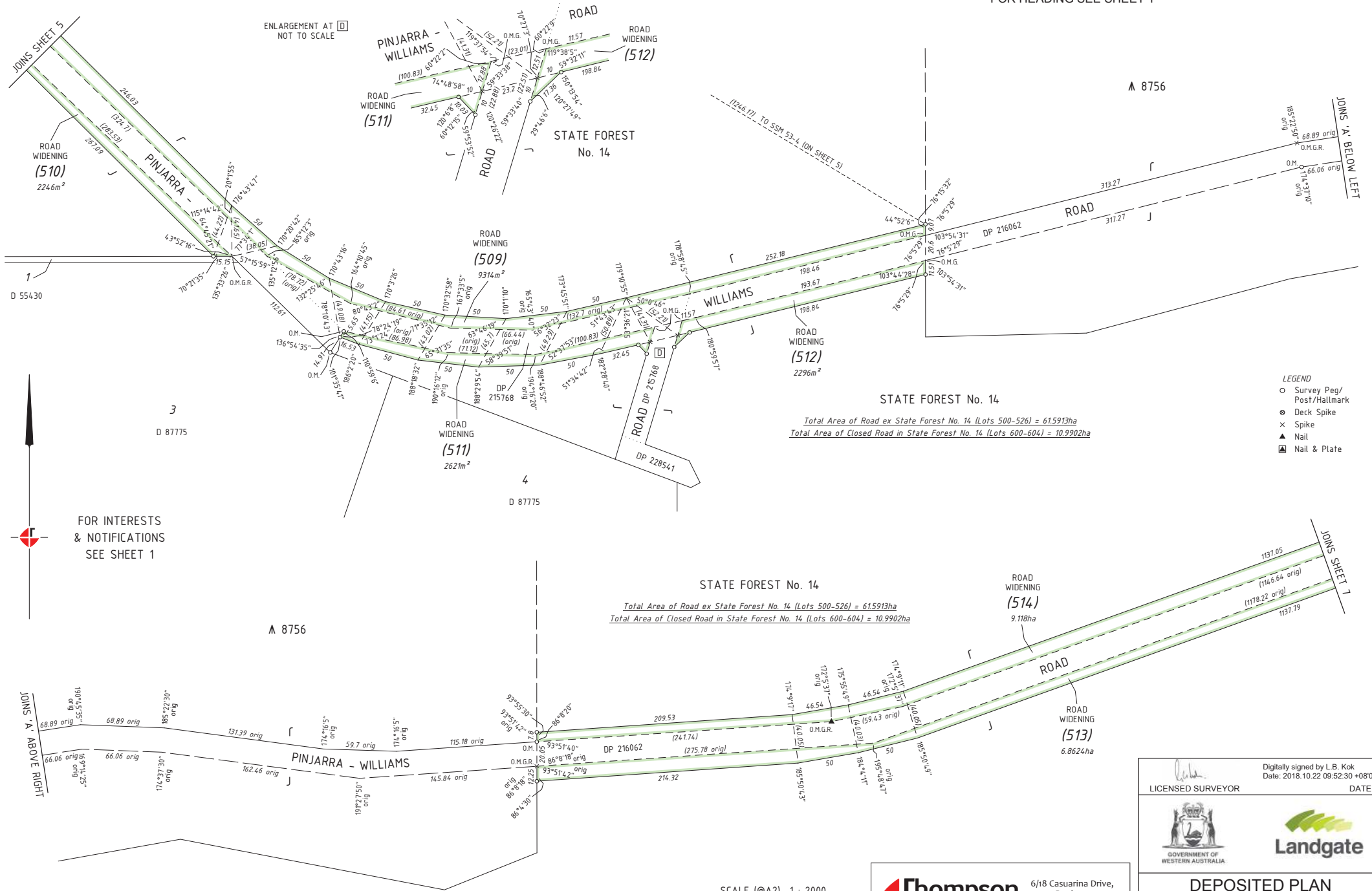
Digitally signed by L.B. Kok  
 Date: 2018.10.22 09:52:11 +08'00'

LICENSED SURVEYOR DATE

GOVERNMENT OF WESTERN AUSTRALIA  
**Landgate**

DEPOSITED PLAN  
**411913**  
 SHEET 5 OF 20 SHEETS  
 VERSION 1

ENLARGEMENT AT [D]  
NOT TO SCALE



FOR INTERESTS & NOTIFICATIONS SEE SHEET 1

STATE FOREST No. 14  
 Total Area of Road ex State Forest No. 14 (Lots 500-526) = 61.5913ha  
 Total Area of Closed Road in State Forest No. 14 (Lots 600-604) = 10.9902ha

- LEGEND**
- Survey Peg/ Post/Hallmark
  - ⊗ Deck Spike
  - ⊗ Spike
  - ▲ Nail
  - Nail & Plate

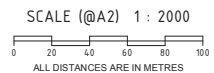
STATE FOREST No. 14  
 Total Area of Road ex State Forest No. 14 (Lots 500-526) = 61.5913ha  
 Total Area of Closed Road in State Forest No. 14 (Lots 600-604) = 10.9902ha

Digitally signed by L.B. Kok  
 Date: 2018.10.22 09:52:30 +0800'  
 LICENSED SURVEYOR DATE



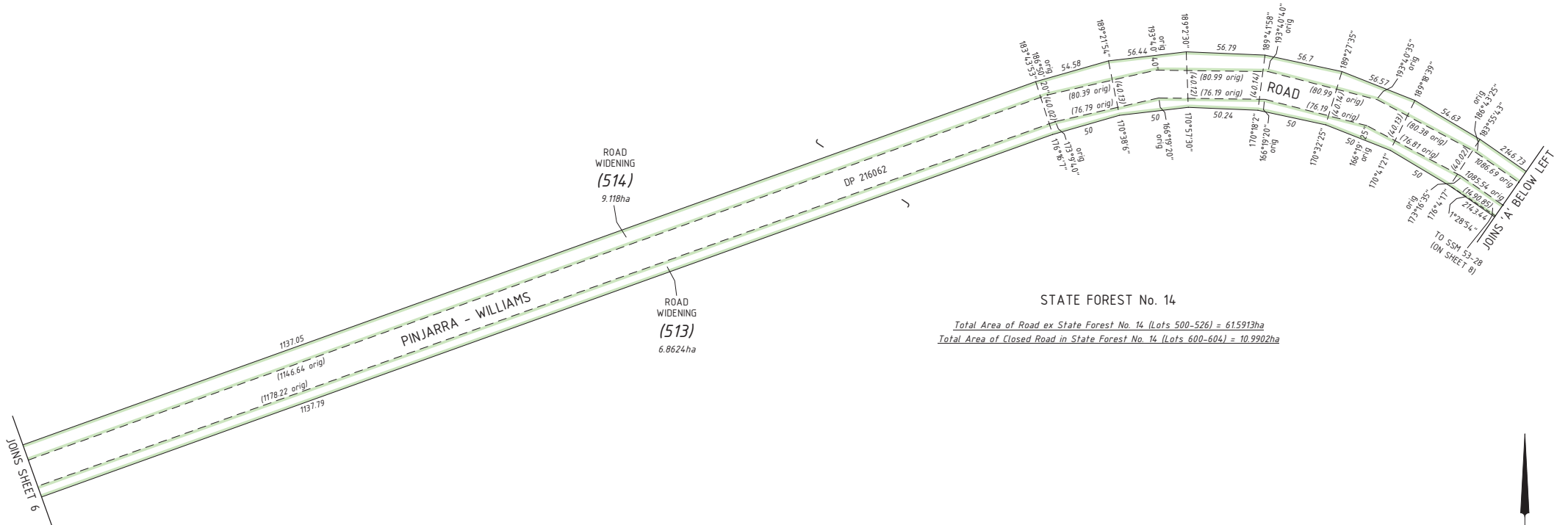
DEPOSITED PLAN  
**411913**  
 SHEET 6 OF 20 SHEETS  
 VERSION 1

**Thompson**  
 surveying consultants  
 6/18 Casuarina Drive,  
 Bunbury  
 PO Box 1719  
 BUNBURY WA 6231  
 Ph (08) 9721 4000  
 DWG17974DP eMail info@thompsonsurveying.com.au



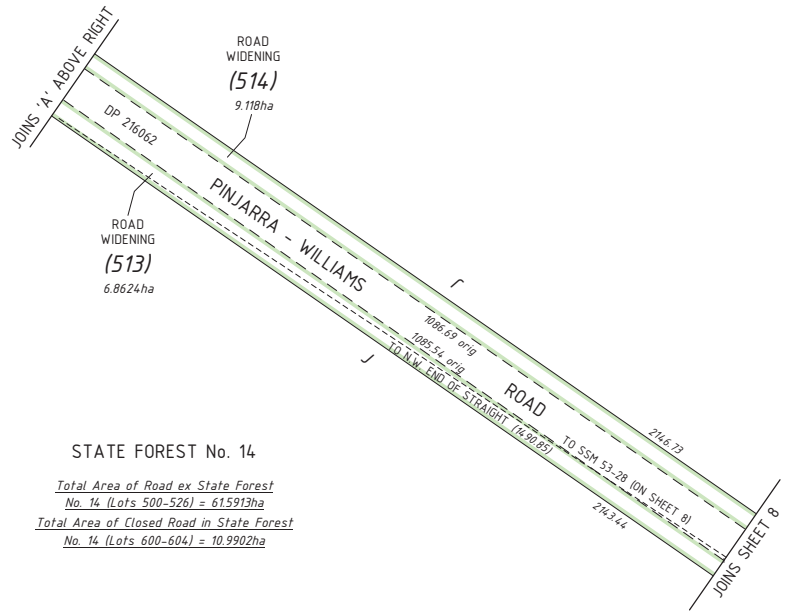


FOR HEADING SEE SHEET 1



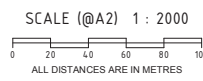
STATE FOREST No. 14  
 Total Area of Road ex State Forest No. 14 (Lots 500-526) = 615913ha  
 Total Area of Closed Road in State Forest No. 14 (Lots 600-604) = 109902ha

JOINS SHEET 6



STATE FOREST No. 14  
 Total Area of Road ex State Forest No. 14 (Lots 500-526) = 615913ha  
 Total Area of Closed Road in State Forest No. 14 (Lots 600-604) = 109902ha

FOR INTERESTS & NOTIFICATIONS SEE SHEET 1



**Thompson** surveying consultants  
 6/18 Casuarina Drive, Bunbury  
 PO Box 1719 BUNBURY WA 6231  
 Ph (08) 9721 4000  
 DWG17974DP eMail info@thompsonsurveying.com.au

- LEGEND
- Survey Peg/ Post/Hallmark
  - ⊙ Deck Spike
  - × Spike
  - ▲ Nail
  - ▣ Nail & Plate

HELD BY LANDGATE IN DIGITAL FORMAT ONLY

Digitally signed by L.B. Kok  
 Date: 2018.10.22 09:52:45 +08'00'

LICENSED SURVEYOR DATE

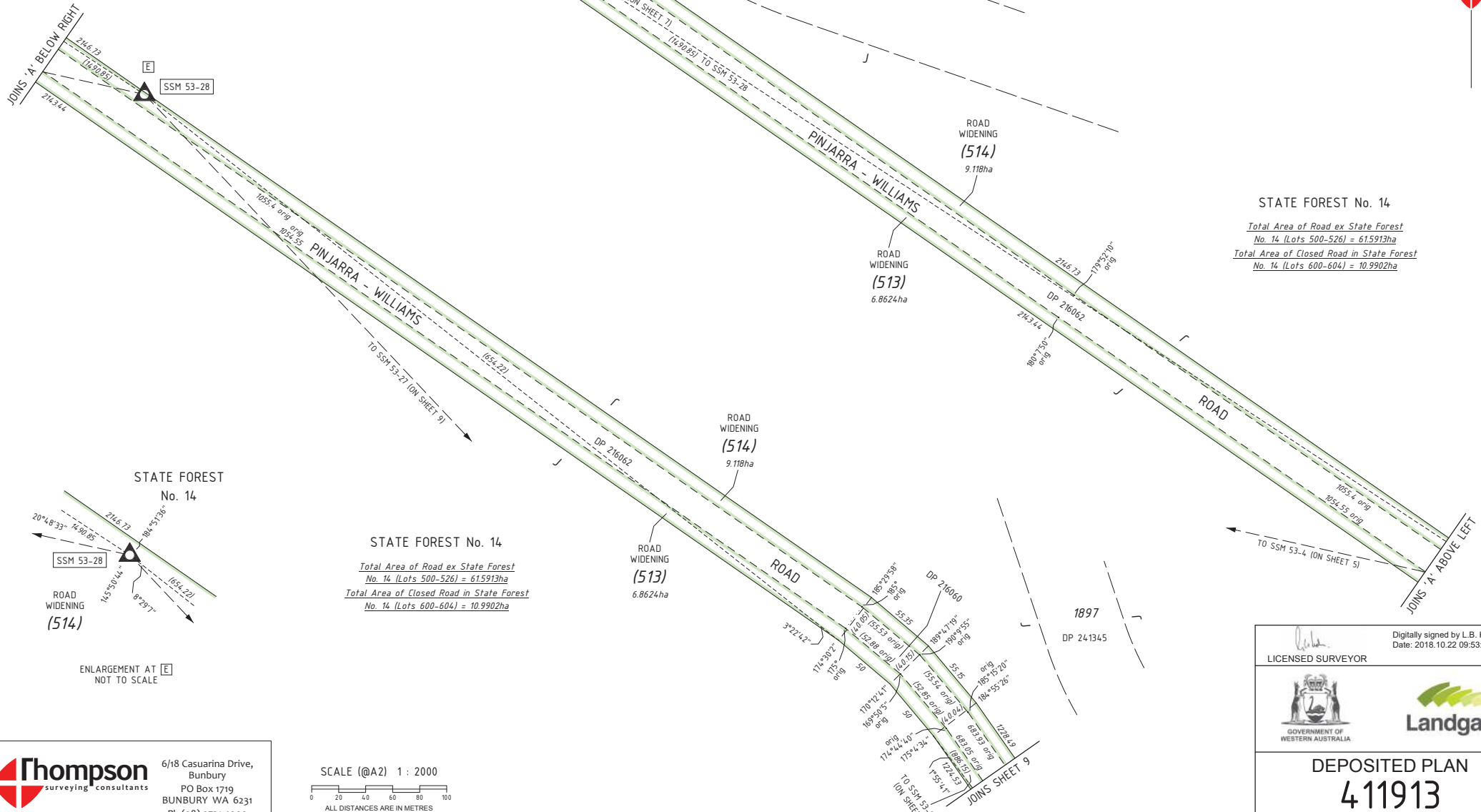
GOVERNMENT OF WESTERN AUSTRALIA **Landgate**

DEPOSITED PLAN  
**411913**  
 SHEET 7 OF 20 SHEETS  
 VERSION 1

FOR HEADING SEE SHEET 1

- LEGEND
- Survey Peg/Post/Hallmark
  - ⊗ Deck Spike
  - × Spike
  - ▲ Nail
  - ▲ Nail & Plate

FOR INTERESTS & NOTIFICATIONS SEE SHEET 1



STATE FOREST No. 14

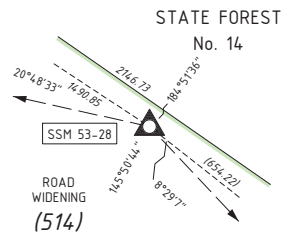
Total Area of Road ex State Forest No. 14 (Lots 500-526) = 61.5913ha

Total Area of Closed Road in State Forest No. 14 (Lots 600-604) = 10.9902ha

STATE FOREST No. 14

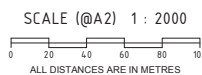
Total Area of Road ex State Forest No. 14 (Lots 500-526) = 61.5913ha

Total Area of Closed Road in State Forest No. 14 (Lots 600-604) = 10.9902ha



ENLARGEMENT AT E NOT TO SCALE

**Thompson** surveying consultants  
 6/18 Casuarina Drive, Bunbury  
 PO Box 1719 BUNBURY WA 6231  
 Ph (08) 9721 4000  
 DWG17974DP eMail info@thompsonsurveying.com.au



HELD BY LANDGATE IN DIGITAL FORMAT ONLY

Digitally signed by L.B. Kok  
 Date: 2018.10.22 09:53:04 +08'00'  
 LICENSED SURVEYOR DATE



DEPOSITED PLAN  
**411913**  
 SHEET 8 OF 20 SHEETS  
 VERSION 1

FOR INTERESTS  
& NOTIFICATIONS  
SEE SHEET 1



STATE FOREST No. 14

Total Area of Road ex State Forest  
No. 14 (Lots 500-526) = 615913ha  
Total Area of Closed Road in State Forest  
No. 14 (Lots 600-604) = 109902ha

STATE FOREST No. 14

Total Area of Road ex State Forest  
No. 14 (Lots 500-526) = 615913ha  
Total Area of Closed Road in State Forest  
No. 14 (Lots 600-604) = 109902ha

- LEGEND
- Survey Peg/  
Post/Hallmark
  - ⊗ Deck Spike
  - × Spike
  - ▲ Nail
  - ◼ Nail & Plate

Digitally signed by L.B. Kok  
Date: 2018.10.22 09:53:27 +08'00'  
LICENSED SURVEYOR DATE

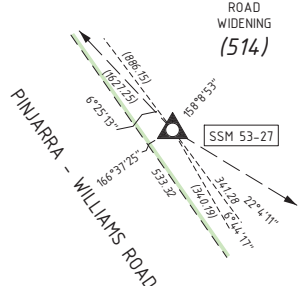
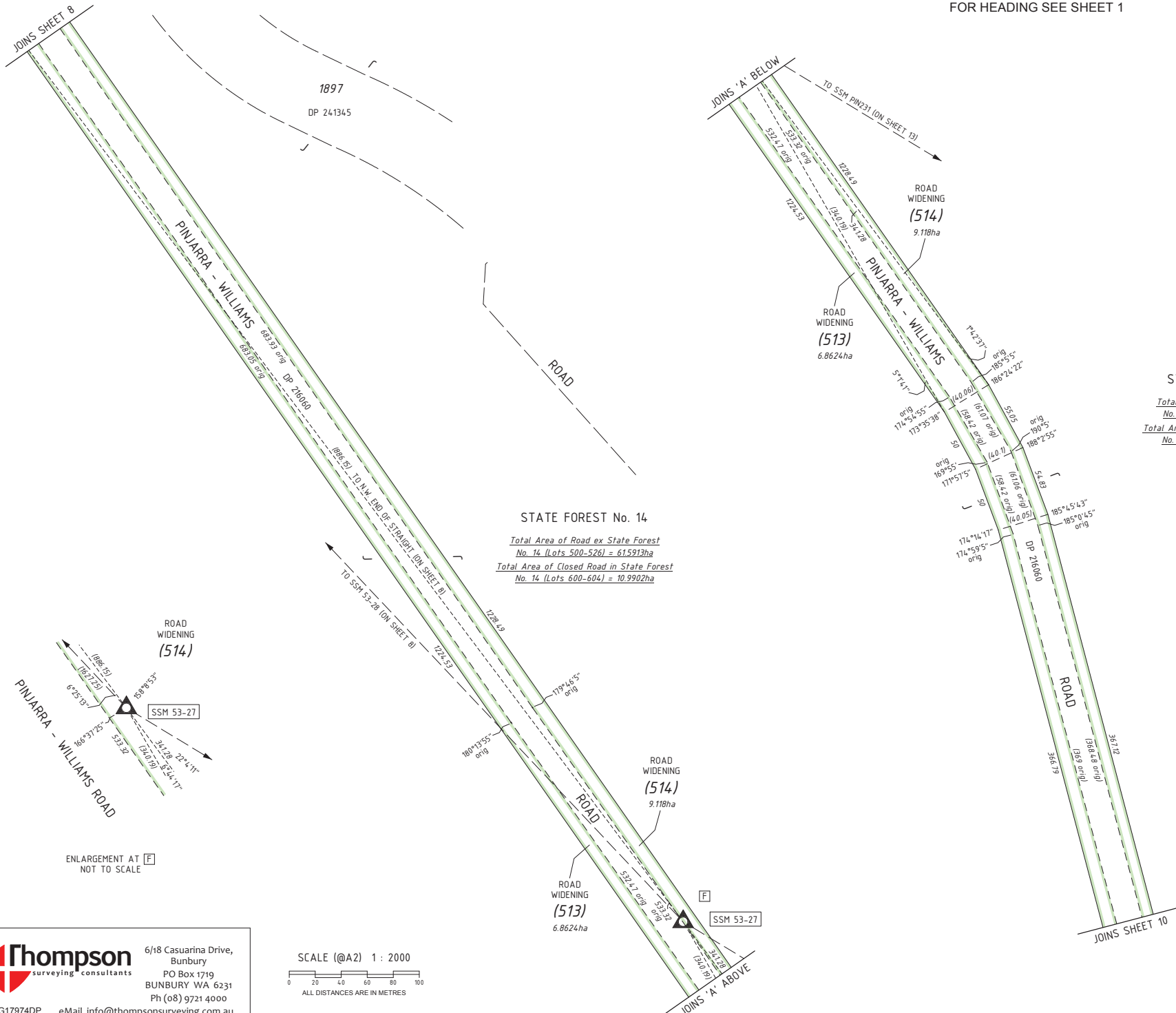


DEPOSITED PLAN

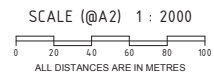
411913

SHEET 9 OF 20 SHEETS  
VERSION 1

HELD BY LANDGATE IN DIGITAL FORMAT ONLY



ENLARGEMENT AT F  
NOT TO SCALE

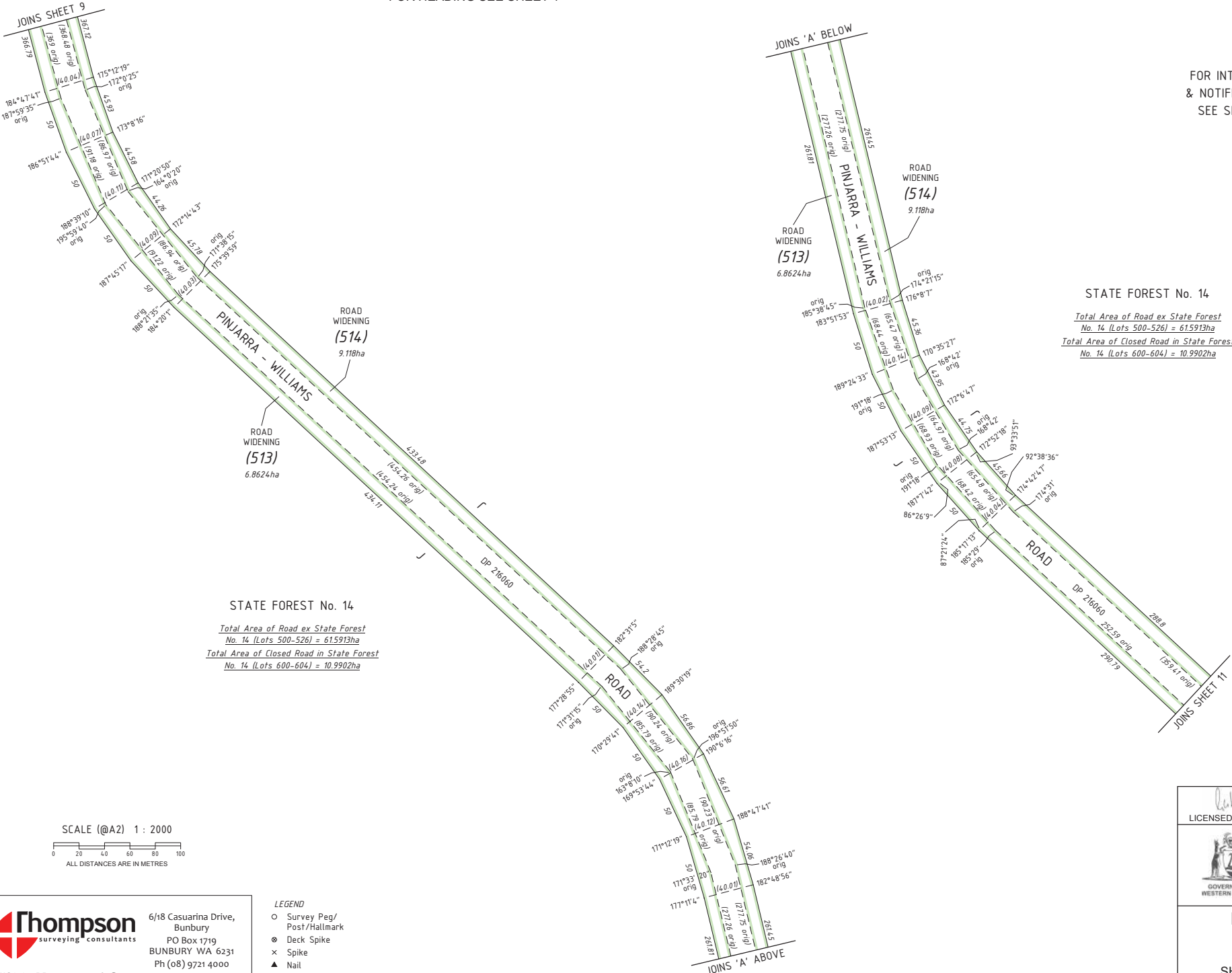


**Thompson** surveying consultants  
6/18 Casuarina Drive,  
Bunbury  
PO Box 1719  
BUNBURY WA 6231  
Ph (08) 9721 4000  
eMail info@thompsonsurveying.com.au

DWG17974DP

FOR HEADING SEE SHEET 1

FOR INTERESTS & NOTIFICATIONS SEE SHEET 1



STATE FOREST No. 14

Total Area of Road ex State Forest No. 14 (Lots 500-526) = 61.5913ha  
Total Area of Closed Road in State Forest No. 14 (Lots 600-604) = 10.9902ha

STATE FOREST No. 14

Total Area of Road ex State Forest No. 14 (Lots 500-526) = 61.5913ha  
Total Area of Closed Road in State Forest No. 14 (Lots 600-604) = 10.9902ha



**Thompson** surveying consultants  
 6/18 Casuarina Drive, Bunbury  
 PO Box 1719 BUNBURY WA 6231  
 Ph (08) 9721 4000  
 DWG17974DP eMail info@thompsonsurveying.com.au

- LEGEND**
- Survey Peg/Post/Hallmark
  - ⊙ Deck Spike
  - × Spike
  - ▲ Nail
  - ▣ Nail & Plate

Digitally signed by L.B. Kok  
 LICENSED SURVEYOR  
 Date: 2018.10.22 09:53:44 +08'00'  
 DATE



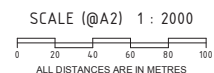
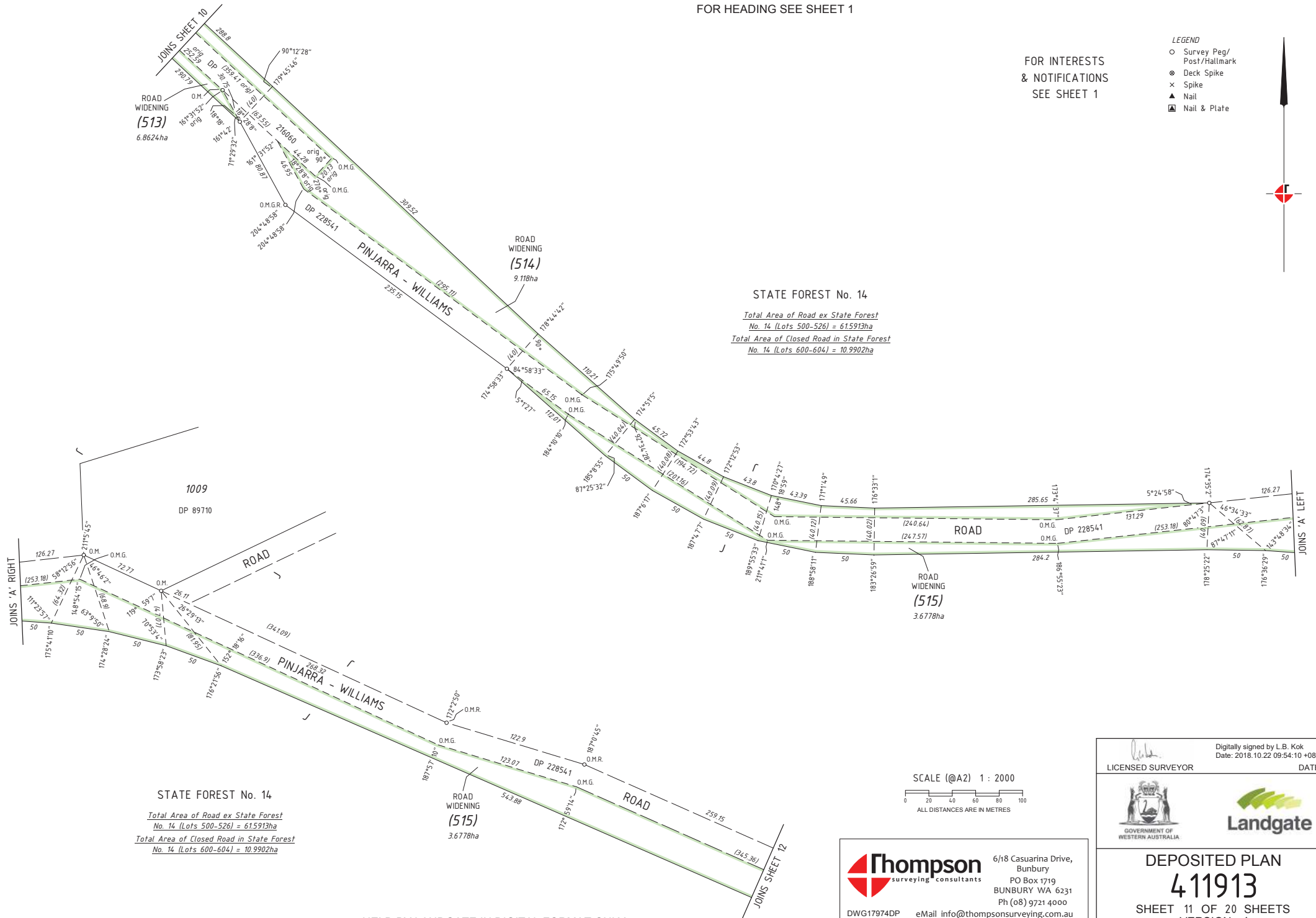
DEPOSITED PLAN  
**411913**  
 SHEET 10 OF 20 SHEETS  
 VERSION 1

HELD BY LANDGATE IN DIGITAL FORMAT ONLY

FOR HEADING SEE SHEET 1

FOR INTERESTS  
& NOTIFICATIONS  
SEE SHEET 1

- LEGEND
- Survey Peg/  
Post/Hallmark
  - ⊗ Deck Spike
  - × Spike
  - ▲ Nail
  - ▣ Nail & Plate



**Thompson**  
surveying consultants

6/18 Casuarina Drive,  
Bunbury  
PO Box 1719  
BUNBURY WA 6231  
Ph (08) 9721 4000  
eMail info@thompsonsurveying.com.au

DWG17974DP

Digitally signed by L.B. Kok  
Date: 2018.10.22 09:54:10 +08'00'

LICENSED SURVEYOR DATE



DEPOSITED PLAN  
**411913**  
SHEET 11 OF 20 SHEETS  
VERSION 1

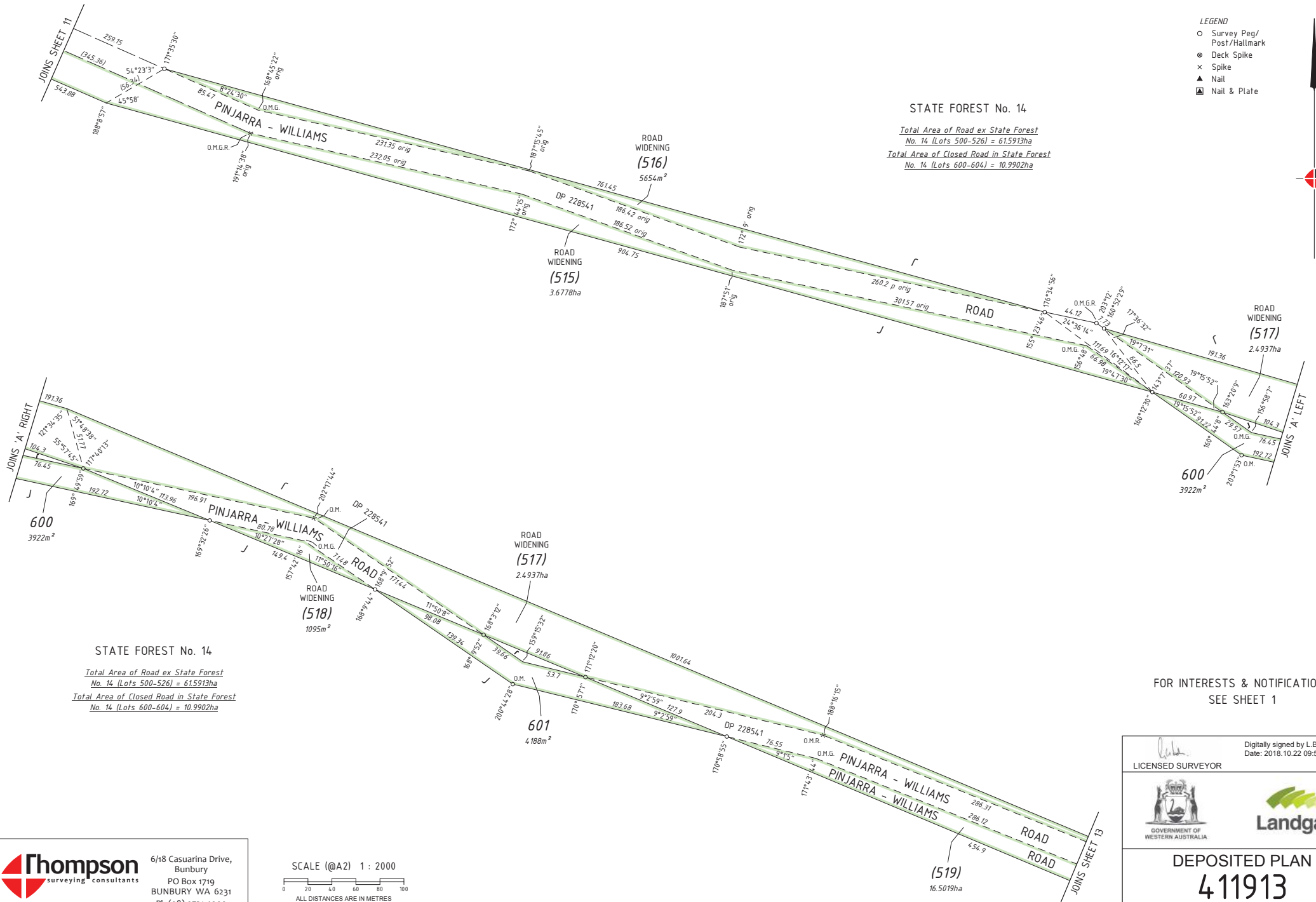
HELD BY LANDGATE IN DIGITAL FORMAT ONLY

- LEGEND**
- Survey Peg/  
Post/Hallmark
  - ⊗ Deck Spike
  - × Spike
  - ▲ Nail
  - ▣ Nail & Plate



**STATE FOREST No. 14**

Total Area of Road ex State Forest  
No. 14 (Lots 500-526) = 61.5913ha  
Total Area of Closed Road in State Forest  
No. 14 (Lots 600-604) = 10.9902ha



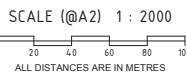
**STATE FOREST No. 14**

Total Area of Road ex State Forest  
No. 14 (Lots 500-526) = 61.5913ha  
Total Area of Closed Road in State Forest  
No. 14 (Lots 600-604) = 10.9902ha

FOR INTERESTS & NOTIFICATIONS  
SEE SHEET 1



6/18 Casuarina Drive,  
Bunbury  
PO Box 1719  
BUNBURY WA 6231  
Ph (08) 9721 4000  
eMail info@thompsonsurveying.com.au



HELD BY LANDGATE IN DIGITAL FORMAT ONLY

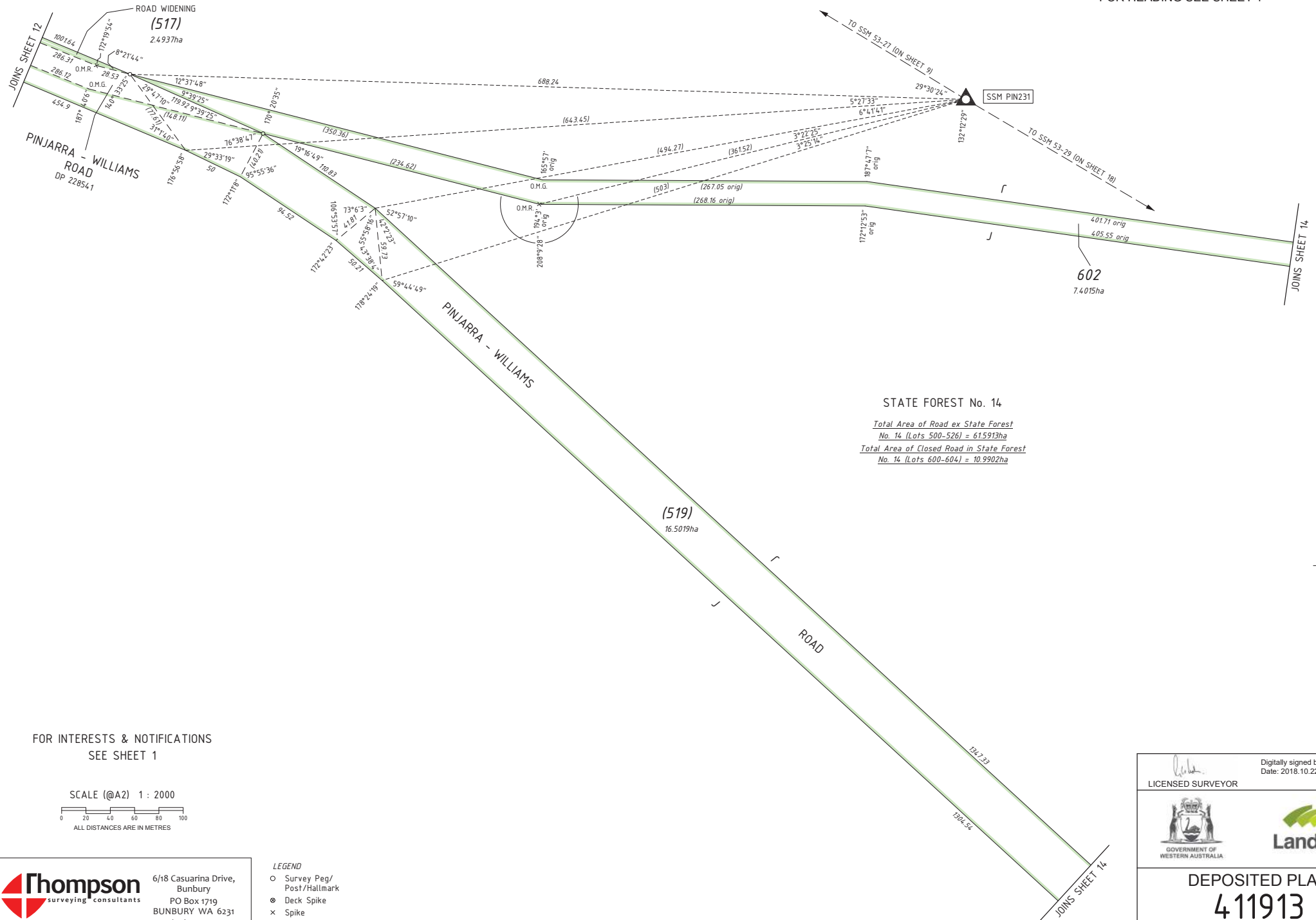
Digitally signed by L.B. Kok  
Date: 2018.10.22 09:54:29 +08'00'  
LICENSED SURVEYOR DATE



DEPOSITED PLAN

**411913**

SHEET 12 OF 20 SHEETS  
VERSION 1



STATE FOREST No. 14

Total Area of Road ex State Forest  
 No. 14 (Lots 500-526) = 61.5913ha

Total Area of Closed Road in State Forest  
 No. 14 (Lots 600-604) = 10.9902ha

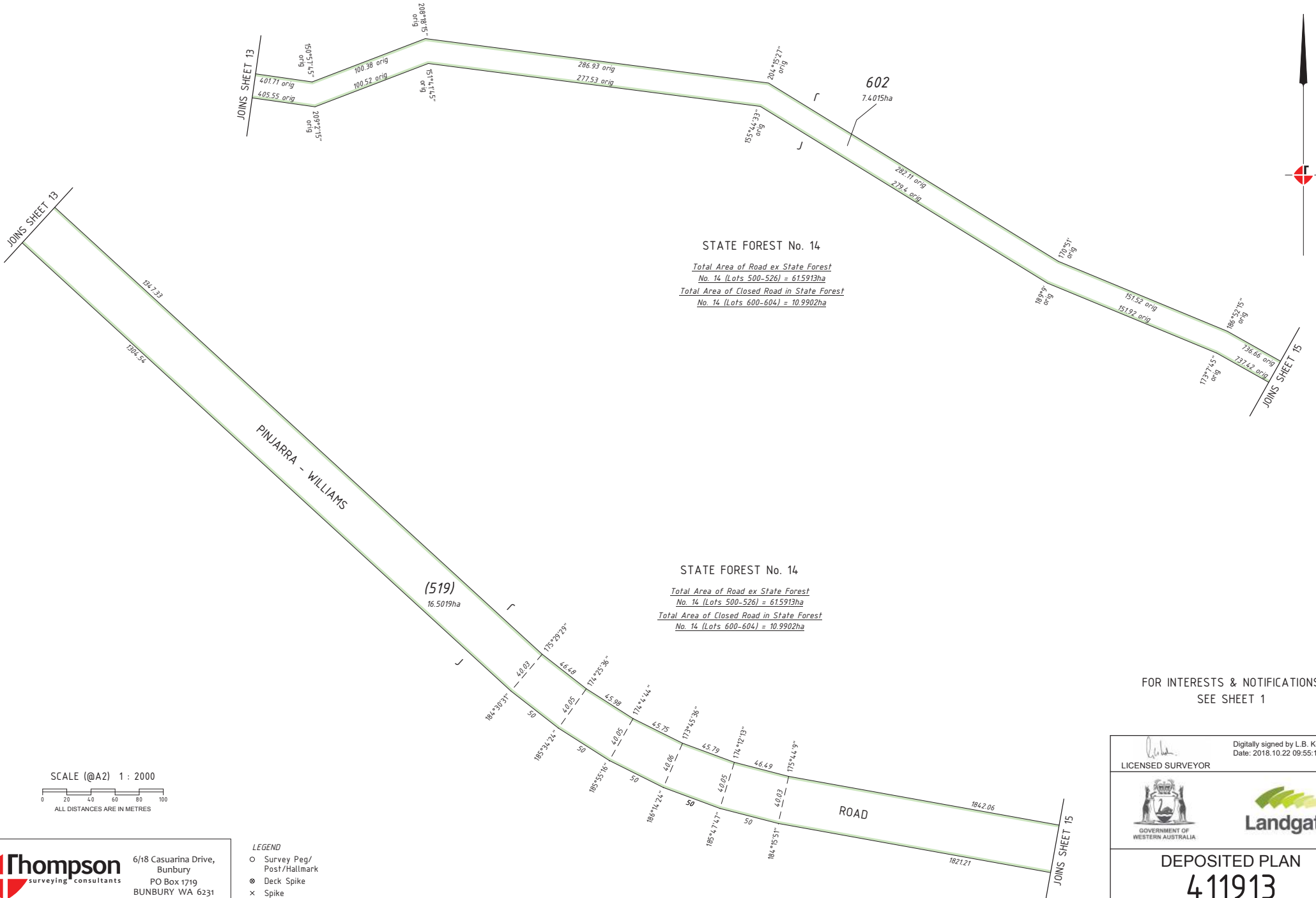


Digitally signed by L.B. Kok  
 Date: 2018.10.22 09:54:50 +08'00'

LICENSED SURVEYOR DATE



DEPOSITED PLAN  
**411913**  
 SHEET 13 OF 20 SHEETS  
 VERSION 1



SCALE (@A2) 1 : 2000  
 0 20 40 60 80 100  
 ALL DISTANCES ARE IN METRES

**Thompson** 6/18 Casuarina Drive,  
 surveying consultants Bunbury  
 PO Box 1719 BUNBURY WA 6231  
 Ph (08) 9721 4000  
 DWG17974DP eMail info@thompsonsurveying.com.au

- LEGEND**
- Survey Peg/Post/Hallmark
  - ⊙ Deck Spike
  - × Spike
  - ▲ Nail
  - ▣ Nail & Plate

HELD BY LANDGATE IN DIGITAL FORMAT ONLY

FOR INTERESTS & NOTIFICATIONS  
 SEE SHEET 1

Digitally signed by L.B. Kok  
 Date: 2018.10.22 09:55:13 +08'00'  
 LICENSED SURVEYOR DATE



DEPOSITED PLAN  
**411913**  
 SHEET 14 OF 20 SHEETS  
 VERSION 1



FOR HEADING SEE SHEET 1

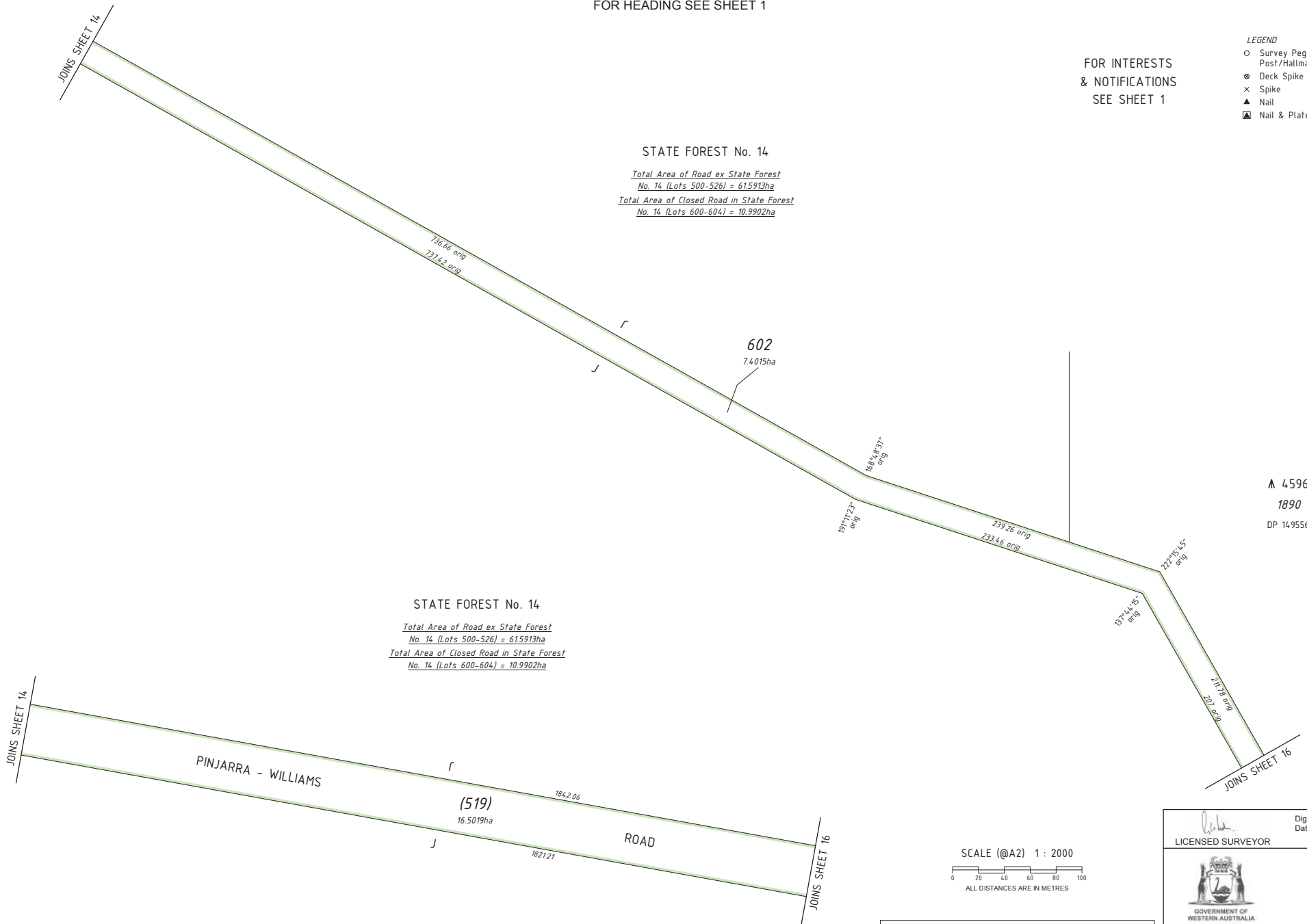
FOR INTERESTS  
& NOTIFICATIONS  
SEE SHEET 1

- LEGEND
- Survey Peg/  
Post/Hallmark
  - ⊗ Deck Spike
  - × Spike
  - ▲ Nail
  - ▣ Nail & Plate



STATE FOREST No. 14

Total Area of Road ex State Forest  
No. 14 (Lots 500-526) = 615913ha  
Total Area of Closed Road in State Forest  
No. 14 (Lots 600-604) = 10.9902ha



▲ 4596  
1890  
DP 14-9556

STATE FOREST No. 14  
Total Area of Road ex State Forest  
No. 14 (Lots 500-526) = 615913ha  
Total Area of Closed Road in State Forest  
No. 14 (Lots 600-604) = 10.9902ha

PINJARRA - WILLIAMS

ROAD

SCALE (@A2) 1 : 2000  
0 20 40 60 80 100  
ALL DISTANCES ARE IN METRES

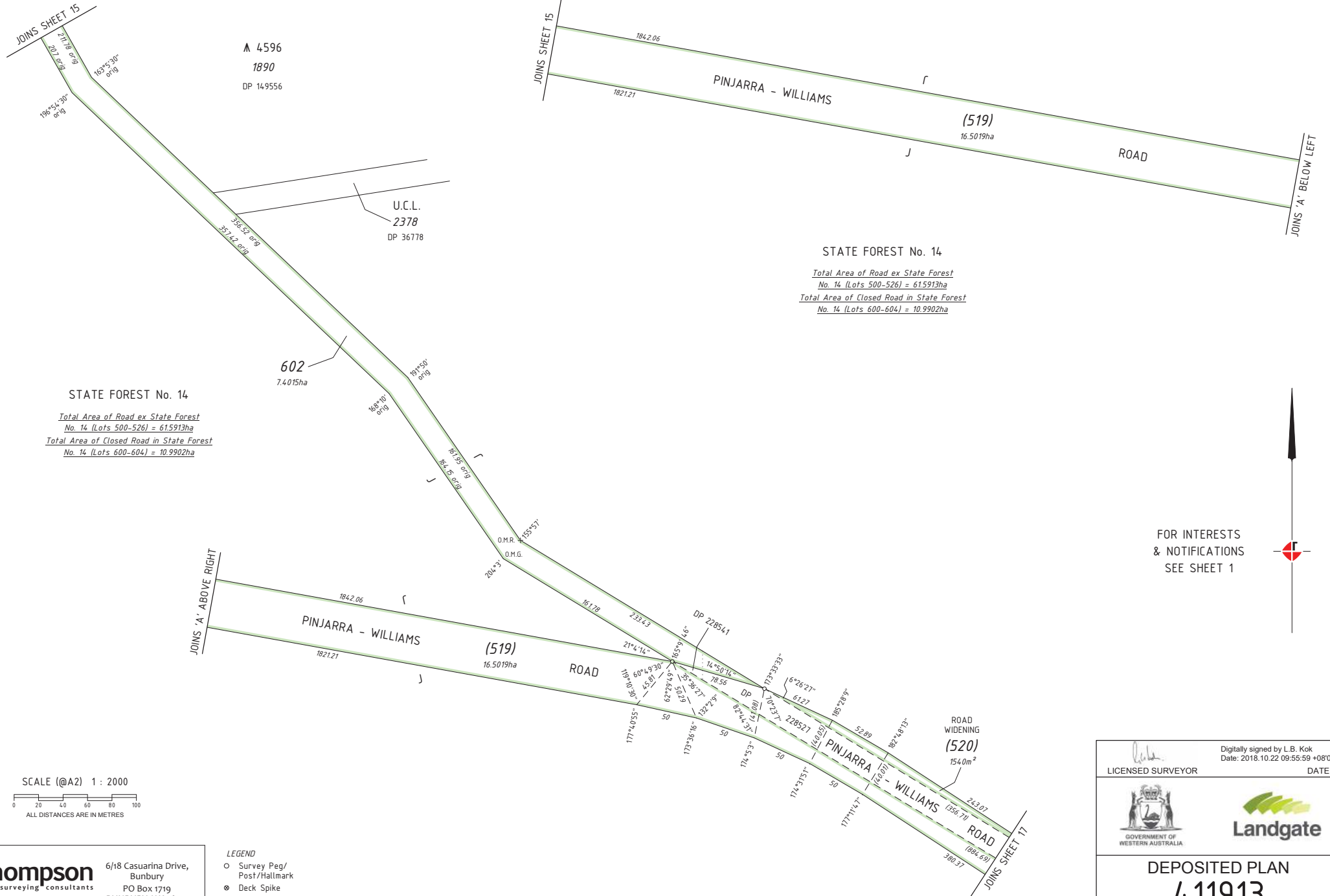
Digitally signed by L.B. Kok  
Date: 2018.10.22 09:55:35 +08'00'  
LICENSED SURVEYOR DATE



**Thompson**  
surveying consultants  
6/18 Casuarina Drive,  
Bunbury  
PO Box 1719  
BUNBURY WA 6231  
Ph (08) 9721 4000  
eMail info@thompsonsurveying.com.au

DEPOSITED PLAN  
**411913**  
SHEET 15 OF 20 SHEETS  
VERSION 1

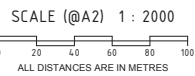
FOR HEADING SEE SHEET 1



**STATE FOREST No. 14**  
 Total Area of Road ex State Forest  
 No. 14 (Lots 500-526) = 61.5913ha  
 Total Area of Closed Road in State Forest  
 No. 14 (Lots 600-604) = 10.9902ha

**STATE FOREST No. 14**  
 Total Area of Road ex State Forest  
 No. 14 (Lots 500-526) = 61.5913ha  
 Total Area of Closed Road in State Forest  
 No. 14 (Lots 600-604) = 10.9902ha

FOR INTERESTS  
 & NOTIFICATIONS  
 SEE SHEET 1



**Thompson** surveying consultants  
 6/18 Casuarina Drive,  
 Bunbury  
 PO Box 1719  
 BUNBURY WA 6231  
 Ph (08) 9721 4000  
 eMail info@thompsonsurveying.com.au

- LEGEND**
- Survey Peg/Post/Hallmark
  - ⊙ Deck Spike
  - × Spike
  - ▲ Nail
  - ▣ Nail & Plate

HELD BY LANDGATE IN DIGITAL FORMAT ONLY

Digitally signed by L.B. Kok  
 Date: 2018.10.22 09:55:59 +08'00'  
 LICENSED SURVEYOR DATE

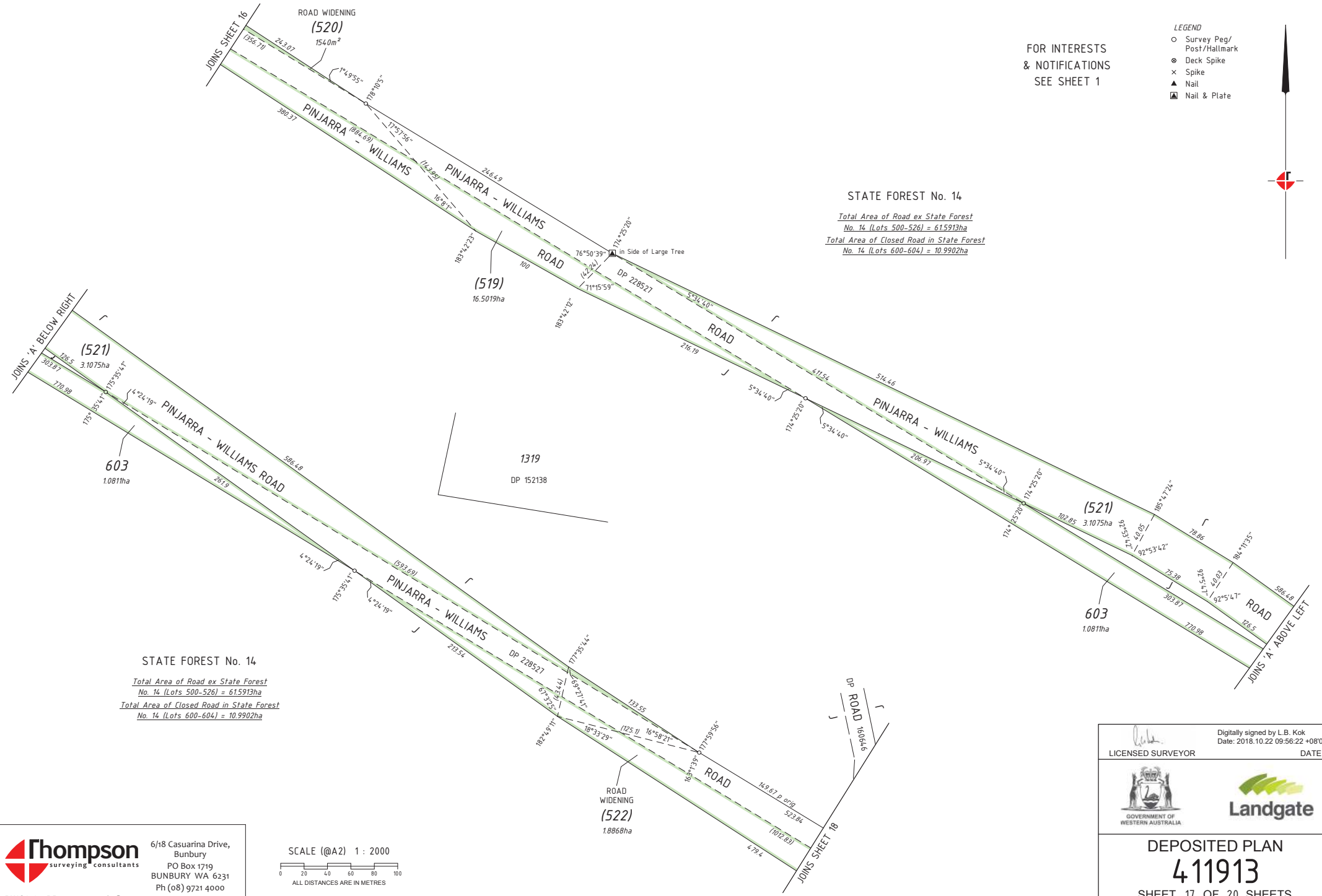


**DEPOSITED PLAN**  
**411913**  
 SHEET 16 OF 20 SHEETS  
 VERSION 1

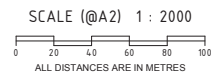
FOR HEADING SEE SHEET 1

FOR INTERESTS  
& NOTIFICATIONS  
SEE SHEET 1

- LEGEND
- Survey Peg/  
Post/Hallmark
  - ⊗ Deck Spike
  - × Spike
  - ▲ Nail
  - ▣ Nail & Plate



**Thompson** surveying consultants  
6/18 Casuarina Drive,  
Bunbury  
PO Box 1719  
BUNBURY WA 6231  
Ph (08) 9721 4000  
eMail info@thompsonsurveying.com.au



HELD BY LANDGATE IN DIGITAL FORMAT ONLY

Digitally signed by L.B. Kok  
Date: 2018.10.22 09:56:22 +08'00'

LICENSED SURVEYOR DATE

DEPOSITED PLAN  
**411913**  
SHEET 17 OF 20 SHEETS  
VERSION 1



6/18 Casuarina Drive,  
Bunbury  
PO Box 1719  
BUNBURY WA 6231  
Ph (08) 9721 4000

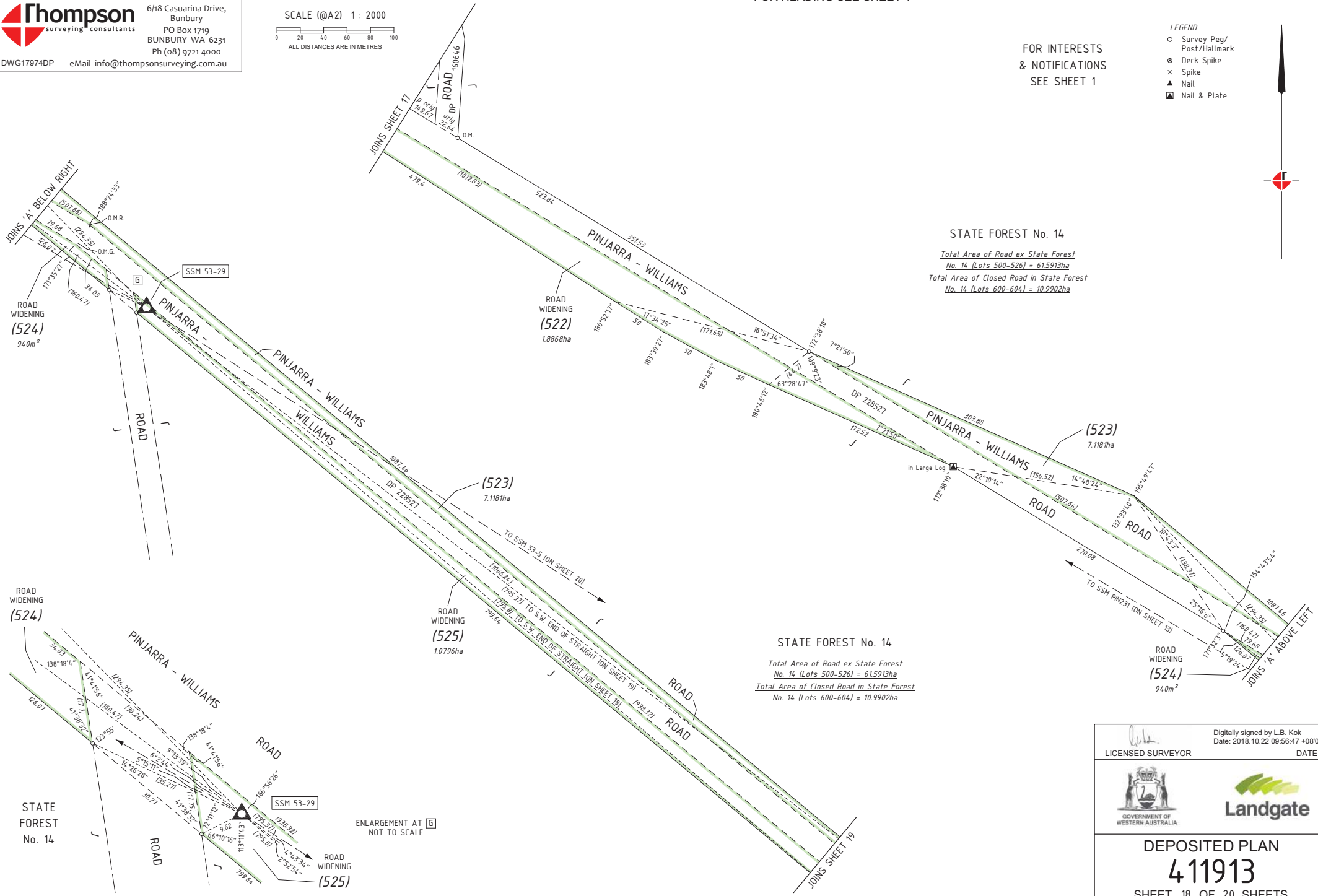
DWG17974DP eMail info@thompsonsurveying.com.au

SCALE (@A2) 1 : 2000  
0 20 40 60 80 100  
ALL DISTANCES ARE IN METRES

FOR HEADING SEE SHEET 1

FOR INTERESTS  
& NOTIFICATIONS  
SEE SHEET 1

- LEGEND
- Survey Peg/  
Post/Hallmark
  - ⊗ Deck Spike
  - × Spike
  - ▲ Nail
  - ⊠ Nail & Plate



STATE FOREST No. 14  
Total Area of Road ex State Forest  
 No. 14 (Lots 500-526) = 615913ha  
Total Area of Closed Road in State Forest  
 No. 14 (Lots 600-604) = 109902ha

STATE FOREST No. 14  
Total Area of Road ex State Forest  
 No. 14 (Lots 500-526) = 615913ha  
Total Area of Closed Road in State Forest  
 No. 14 (Lots 600-604) = 109902ha

STATE FOREST  
No. 14

ENLARGEMENT AT G  
NOT TO SCALE

Digitally signed by L.B. Kok  
Date: 2018.10.22 09:56:47 +08'00'  
LICENSED SURVEYOR DATE



DEPOSITED PLAN  
**411913**  
SHEET 18 OF 20 SHEETS  
VERSION 1

HELD BY LANDGATE IN DIGITAL FORMAT ONLY

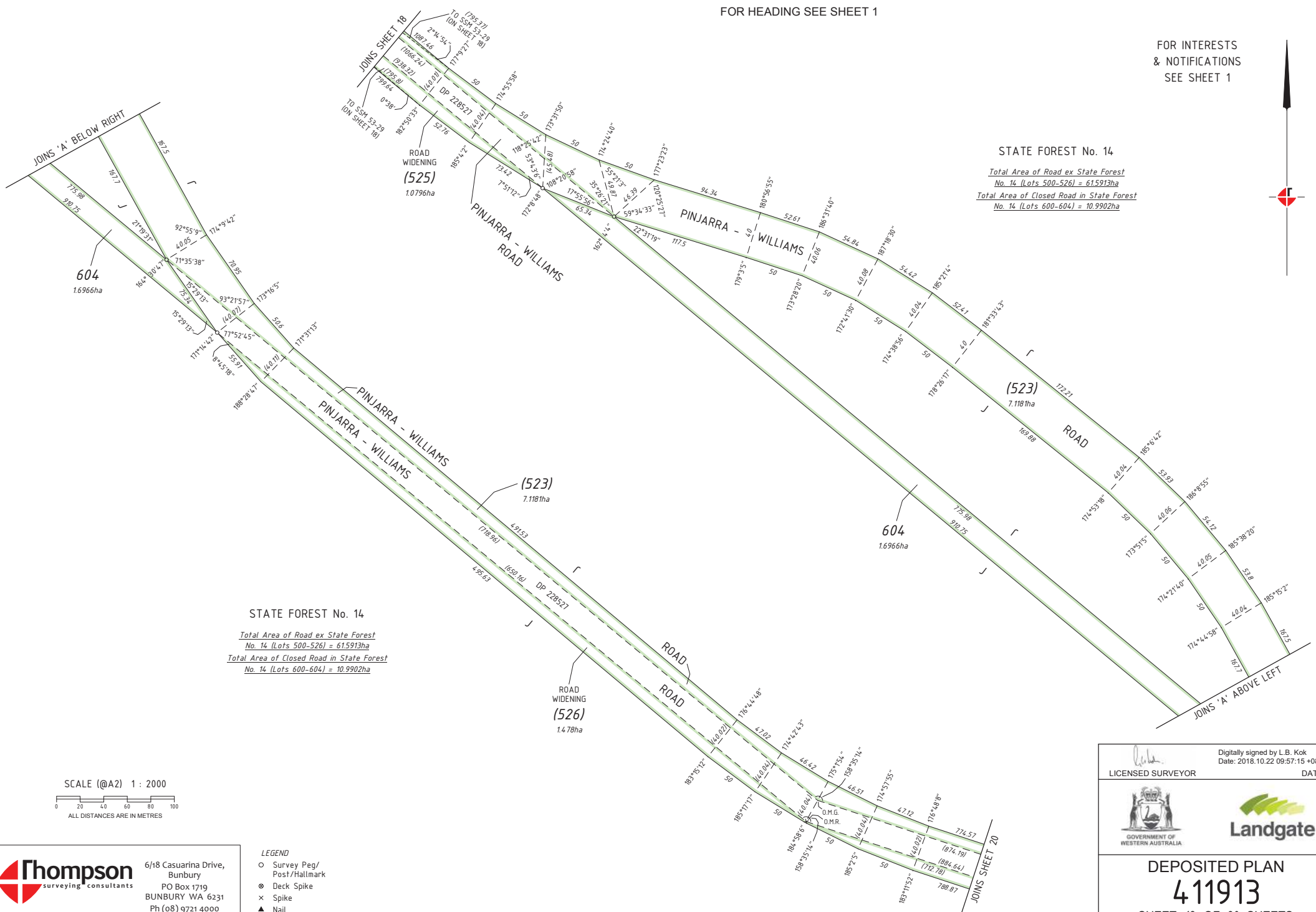
FOR HEADING SEE SHEET 1

FOR INTERESTS & NOTIFICATIONS SEE SHEET 1



STATE FOREST No. 14

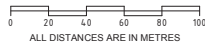
Total Area of Road ex State Forest No. 14 (Lots 500-526) = 61.5913ha  
Total Area of Closed Road in State Forest No. 14 (Lots 600-604) = 10.9902ha



STATE FOREST No. 14

Total Area of Road ex State Forest No. 14 (Lots 500-526) = 61.5913ha  
Total Area of Closed Road in State Forest No. 14 (Lots 600-604) = 10.9902ha

SCALE (@A2) 1 : 2000



LEGEND

- Survey Peg/ Post/Hallmark
- ⊙ Deck Spike
- × Spike
- ▲ Nail
- ▣ Nail & Plate



6/18 Casuarina Drive,  
Bunbury  
PO Box 1719  
BUNBURY WA 6231  
Ph (08) 9721 4000  
eMail info@thompsonsurveying.com.au

DWG17974DP

HELD BY LANDGATE IN DIGITAL FORMAT ONLY

Digitally signed by L.B. Kok  
Date: 2018.10.22 09:57:15 +08'00'  
LICENSED SURVEYOR DATE



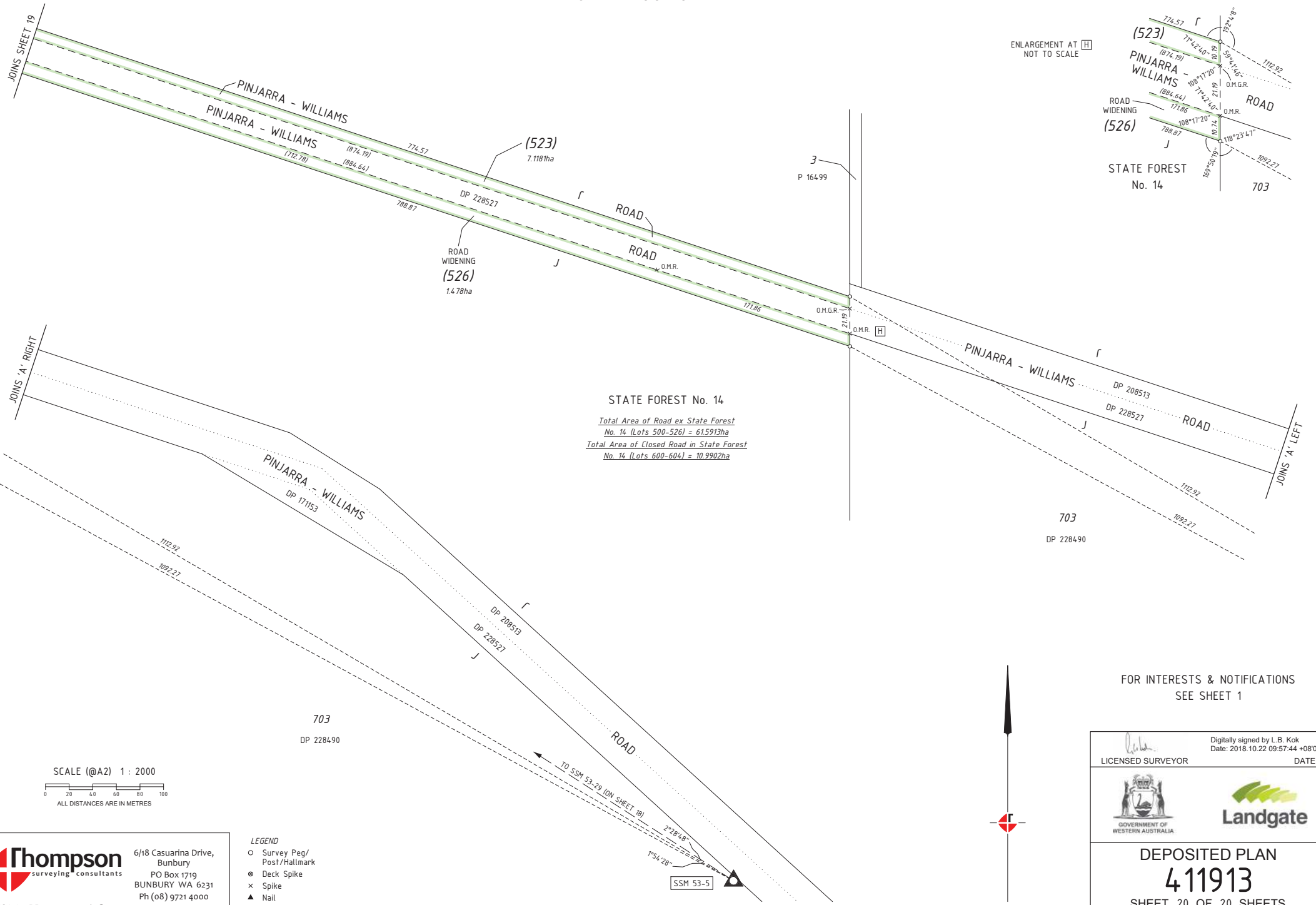
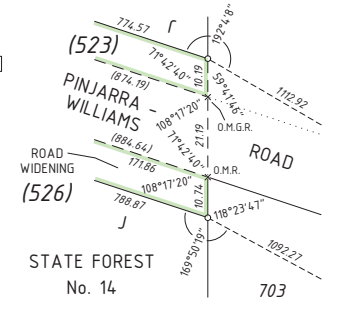
DEPOSITED PLAN

411913

SHEET 19 OF 20 SHEETS  
VERSION 1

FOR HEADING SEE SHEET 1

ENLARGEMENT AT [H]  
NOT TO SCALE

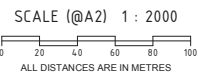


STATE FOREST No. 14

Total Area of Road ex State Forest  
No. 14 (Lots 500-526) = 615913ha  
Total Area of Closed Road in State Forest  
No. 14 (Lots 600-604) = 10.9902ha

703  
DP 228490

FOR INTERESTS & NOTIFICATIONS  
SEE SHEET 1



- LEGEND
- Survey Peg/  
Post/Hallmark
  - ⊙ Deck Spike
  - × Spike
  - ▲ Nail
  - ▴ Nail & Plate

HELD BY LANDGATE IN DIGITAL FORMAT ONLY

**Thompson** 6/18 Casuarina Drive,  
surveying consultants Bunbury  
PO Box 1719  
BUNBURY WA 6231  
Ph (08) 9721 4000  
DWG17974DP eMail info@thompsonsurveying.com.au

Digitally signed by L.B. Kok  
Date: 2018.10.22 09:57:44 +08'00'  
LICENSED SURVEYOR DATE



DEPOSITED PLAN  
**411913**  
SHEET 20 OF 20 SHEETS  
VERSION 1