

# RESERVE ACTION SHEET: STATE FORESTS

**STATE FOREST No.** 14 and 15

**LOCAL GOVERNMENT:** Harvey

**NAME:** Dwellingup State Forest (No. 14) and Harris River State Forest (No. 15)

**PURPOSE:** State Forest

**VESTING:** Conservation and Parks Commission

**ACTION**

Excision of Lots 508-509 on Deposited Plan 415489 from State Forest No. 14, and Lot 511-512 on Deposited Plan 411011 and 522-524 on Deposited Plan 415490 from State Forest No. 15.

**Total Area:**     State Forest No. 14 17,1005.8244 to 17,1004.0157 hectares  
                           State Forest No. 15 8,9326.3109 to 8,9321.3708 hectares

**REASON FOR ACTION:**

The Shire of Harvey sought to rationalise the tenure of Dix and Medway roads within State Forest No.s 14 and 15. As a result 1.81 hectares of State Forest No. 14 and 4.94 hectares of State Forest No. 15 were excised. The Shire will close portions of unconstructed road reserve for addition to State forest, 3.85 hectares is proposed to be added to State Forest No. 14 and 4.79 hectares added to State Forest No. 15.

An order was published in the Government Gazette on 28 February 2020 to finalise the excision.

**Date of amendment:** 28/02/2020

**Maps:** pp. 158-155

**Government Gazette:** p. 225

**Proposal Summary:** p. 161-159

**Native Title:** Gnaala Karla Booja

1	<b>LAND SERVICES UNIT LEADER</b>	To note	DL 5/3/20
2	<b>LAND UNIT</b>	Send scan of RAS, Government Gazette and maps to: <ul style="list-style-type: none"> <li>• Lisa Wright (Kensington) DIGITAL COPY</li> <li>• District Manager DIGITAL COPY</li> <li>• Regional Manager DIGITAL COPY</li> <li>• Geoffrey Banks GIS Branch DIGITAL COPY</li> </ul> Attach Landgate RED to file Strikethrough from District Proposals spreadsheets Create Conservation and Parks Commission summary	N/A NA 5/3/20 NA 5/3/20
3	<b>EXECUTIVE DIRECTOR, CONSERVATION AND ECOSYSTEM MANAGEMENT</b>	To note	
4	<b>C.I.S.</b>	Please rename file/create new file Keyword: Activity: Subject: Free text:	

- (v) thence west along that latitude to the point located at the intersection of that latitude and Longitude 124°21'00" East;
- (vi) thence south along that longitude to the point located at the intersection of that longitude and Latitude 15°50'00" South;
- (vii) thence west along that latitude, past Montgomery Reef, to the point located at the intersection of that latitude and Longitude 124°03'00" East;
- (viii) thence north along that longitude, past Cockell Reefs, to the point of commencement;
- (b) and within that line, excludes that portion of Reserve 23079 that is seaward of the high water mark.

STEPHEN DAWSON, Minister for Environment.

## CO402

### CONSERVATION AND LAND MANAGEMENT ACT 1984

#### CONSERVATION AND LAND MANAGEMENT (CHANGES TO STATE FOREST NO. 14 AND 15) PROPOSAL 2019

Made by the deputy of the Governor in Executive Council under section 10A of the Act.

#### 1. Citation

This proposal is the *Conservation and Land Management (Changes to State Forest No. 14 and 15) Proposal 2019*.

#### 2. Terms used

In this proposal—

*Act* means the *Conservation and Land Management Act 1984*;

*Deposited Plan*, followed by a number, means the deposited plan of that number—

- (a) lodged with Landgate; and
- (b) certified by an authorised land officer (as defined in the *Land Administration Act 1997* section 3(1)); and
- (c) available—
  - (i) In paper form at Landgate's head office; and
  - (ii) In electronic form on Landgate's official website;

*Landgate* mean the Western Australian Land Information Authority established by the *Land Information Authority Act 2006* section 5.

#### 3. Proposal to change State Forest No. 14

Under section 10A(1)(a) of the Act, it is proposed that the land identified as Lots 508-509 on Deposited Plan 415489 version 1 cease to be State forest.

#### 4. Proposal to change State Forest No. 15

Under section 10A(1)(a) of the Act, it is proposed that the land identified as Lots 511-512 on Deposited Plan 411011 version 1 and Lots 522-524 on Deposited Plan 415490 version 1 cease to be State forest.

M. INGLIS, Clerk of the Executive Council.

---

## FISHERIES

---

### FI401

#### FISH RESOURCES MANAGEMENT ACT 1994

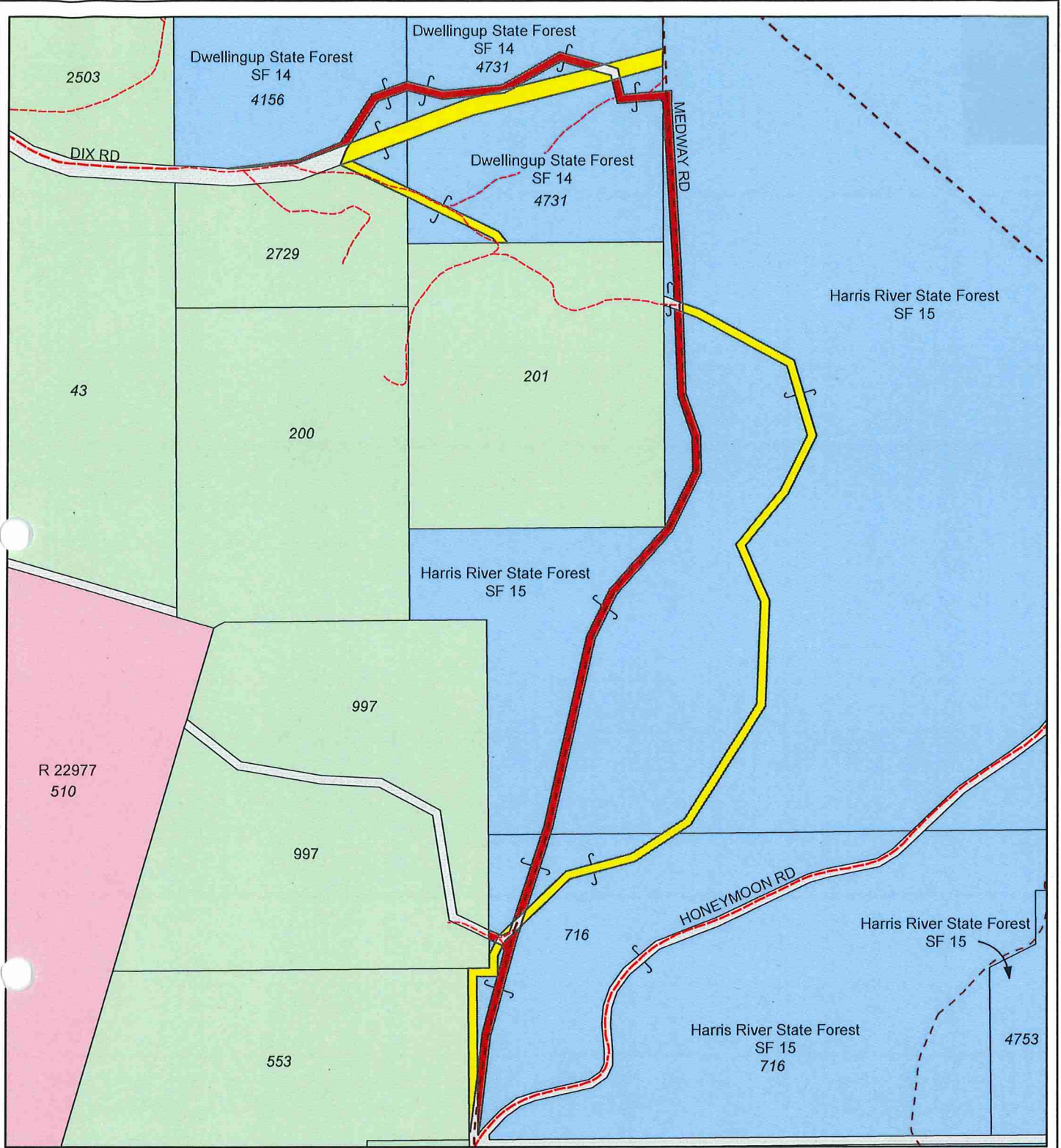
##### ABALONE MANAGEMENT PLAN 1992

##### CLAUSE 18—APPROVED FISH PROCESSORS

I, Heather Brayford, Deputy Director General Sustainability and Biosecurity as delegate for the Chief Executive Officer of the Department of Primary Industries and Regional Development Western Australia, pursuant to clause 18 of the *Abalone Management Plan 1992*, hereby nominate the persons listed below as approved fish processors in respect of abalone. This Notice also revokes the previous Notice of Approved Fish Processors of 10 June 2015.

Approved Fish Processor	Fish Processor Licence
Esperance Abalone Enterprises Pty Ltd	1006
Kailis & France Foods Pty Ltd	1064
Leeuwin Star Pty Ltd	1151
Lobster Australian Pty Ltd	1174





**PROPOSED EXCISION FROM & ADDITION TO STATE FOREST No.s 14 & 15**

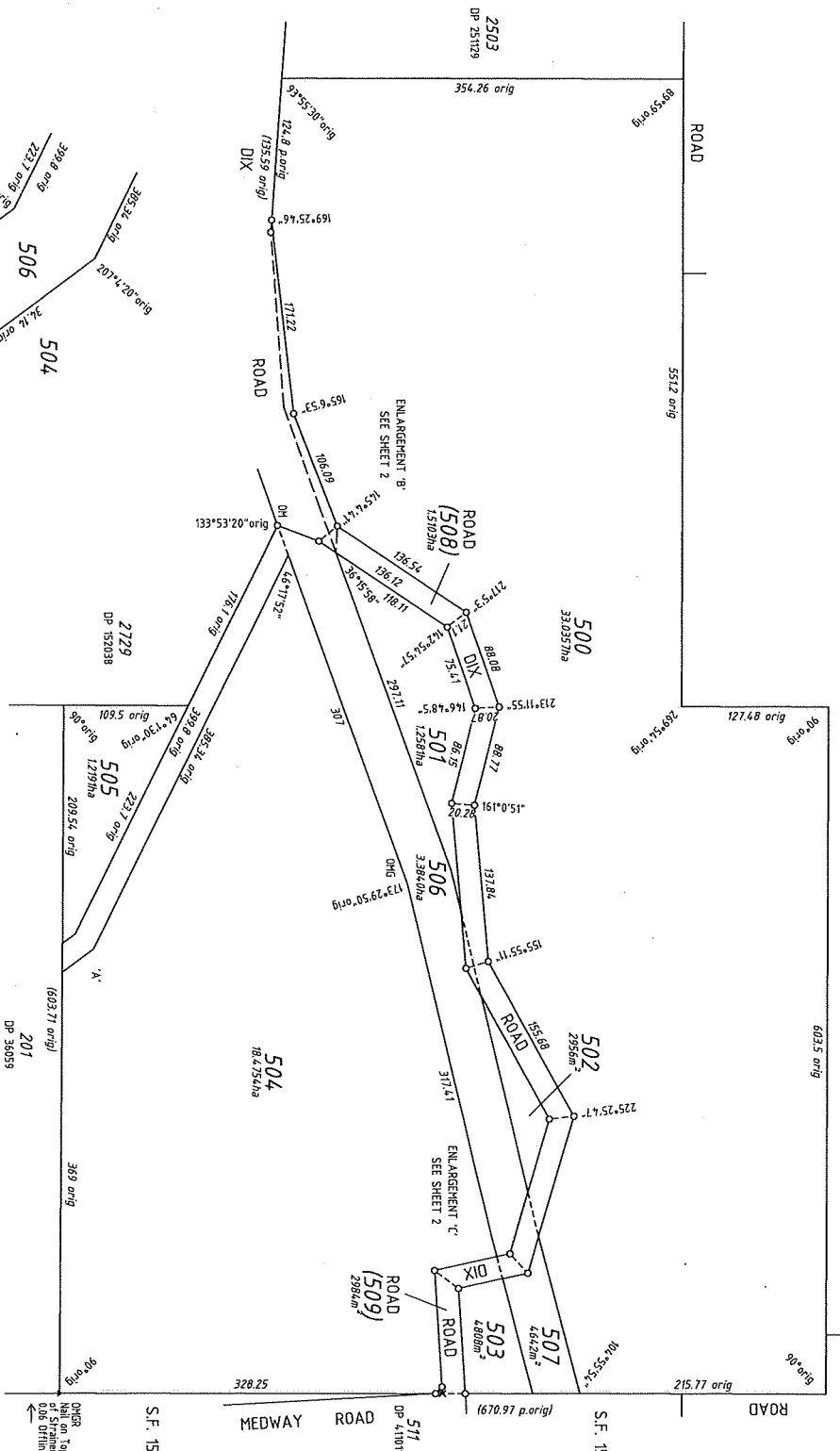
**Legend**

- 1. Proposed excision from State Forest
- 2. Proposed addition to State Forest
- 3. State forest adjoining area subject of excision/addition
- 4. Crown Reserve
- 5. Freehold land

SCALE: 1:12,500

On Landgate Plan: HARVEY NE (2031-I-NE)  
 On Department of Biodiversity Conservation and Attractions COG Plan: 2031-1 & 4

VER.	AMENDMENT	AUTHORISED BY	DATE
------	-----------	---------------	------

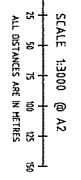


201  
DP 36659  
ENLARGEMENT AT 'A'  
NOT TO SCALE

INTERESTS AND NOTIFICATIONS

SUBJECT	PURPOSE	STATUTORY REFERENCE	ORIGIN	LAND BARRIED	BENEFIT TO	COMMENTS
	ROADWORK	SEC 17 OF THE LIA	DOC	LOTS 508 & 509	SEE DOCUMENT	NON-EXTRINSIC INTEREST OF NATIVE TITLE

LOT	FORRER P/L/T/THRE	ON PLAN/DIAGRAM	TITLE
504, 505, 506, 507	P/L/LOT 473H	DP 34052	UNBROKEN
504, 505, 506, 507	Road	DP 34054	UNBROKEN



Harley Dystra  
 21 Spence Street  
 PO Box 7000  
 Perth WA 6000  
 T: 08 9447 9999  
 F: 08 9447 9999  
 E: harley@dystra.com.au



S.F. 14

S.F. 15

S.F. 15

TYPE	CROWN	S.S.A.	YES/NO
PURPOSE	SUBDIVISION		
PLAN OF	LOTS 500-507 AND ROAD (LOTS 508 & 509)		
FORMER TENURE	SEE TABLE		
LOCAL AUTHORITY	SHIRE OF HARVEY		
LOCALITY	HOFFMAN & COOKERNUP		
D.O.L. FILE	00037-2016		
FIELD RECORD	138183		

SURVEYOR'S CERTIFICATE - REG 54  
 I, M. SPINELLI  
 hereby certify that this plan is accurate and is a correct representation of the -  
 (a) survey; and/or  
 (b) calculations from measurements recorded in the field records.  
 (\*delete if inapplicable)  
 undertaken for the purposes of this plan and that it complies with the relevant written law(s) in relation to which it is lodged.  
 M Spinelli  
 2019.01.15 11:54:42 +0800  
 LICENSED SURVEYOR

LOGGED	DATE	ASSESS No.
15.1.19		
DATE	FREE PAID	
15.1.19		
L.S.C.		
SG	EXAMINED	
14-Feb-19	DATE	

WESTERN AUSTRALIAN PLANNING COMMISSION  
 EXEMPT FROM WAPC APPROVAL  
 Delegated under s.16 PWD Act 2005  
 IN ORDER FOR DEALINGS  
 SUBJECT TO  
 Road closure, Road Dedication

INSPECTOR OF PLANS AND SURVEYS	14-Feb-19	DATE
INSPECTOR OF PLANS & SURVEYS/AUTHORISED LAND OFFICER		DATE
IS: M. LINDSEY, Surveyor, (Act 1999)		

GOVERNMENT OF WESTERN AUSTRALIA  

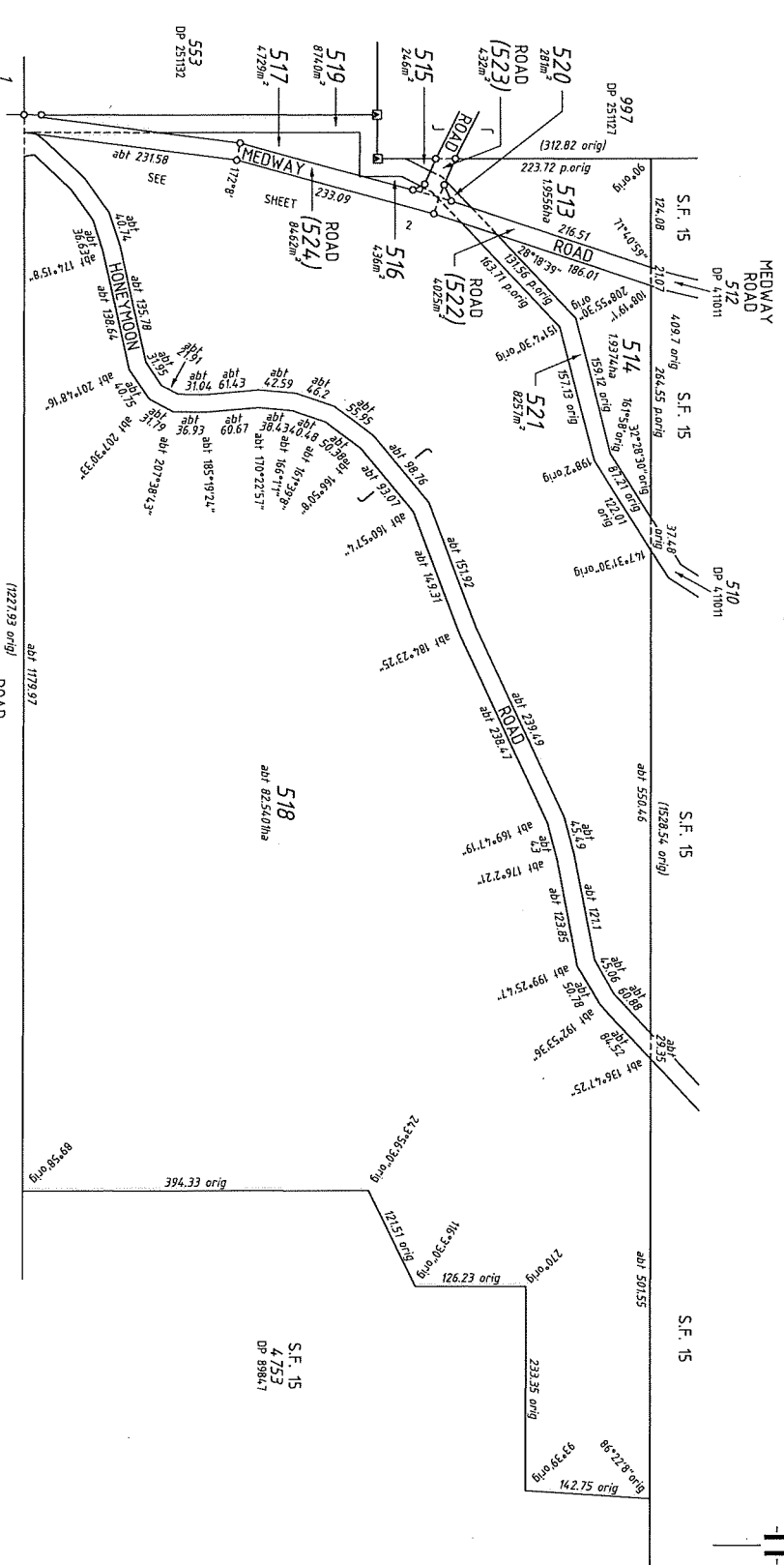
 DEPOSITED PLAN  
**415489**  
 SHEET 1 OF 2 SHEETS  
 VERSION 1



VER	AMENDMENT	AUTHORISED BY	DATE
-----	-----------	---------------	------

HELD BY LANDGATE IN DIGITAL FORMAT ONLY

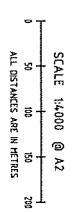
LOT 518 IS SUBJECT TO SURVEY AND NOT FOR ALIENATION PURPOSES



ABOUT (part) DIMENSIONS, (HONEYMOON ROAD - ROAD No. 154.02, DP 241836) DERIVED FROM SCDB AS AT NOVEMBER 2018

INTERESTS AND NOTIFICATIONS

SUBJECT	PURPOSE	STATUTORY REFERENCE	ORIGIN	LAND BOUNDARY	BENEFIT TO	COMMENTS
	RECORDAL	SEE T.O.P. OF THE PLAN	DOC	LOT'S 522 - 524	SEE DOCUMENT	ON-EXTENDING "MOUNTAIN TITLE"



LOT	FORMER P/T/SURVEY	ON PLAN/DIAGRAM	TITLE
513, 514, 515, 516, 517, 518, 519, 520, 521, 522, 523, 524, 525, 526, 527, 528, 529, 530, 531, 532, 533, 534, 535, 536, 537, 538, 539, 540, 541, 542, 543, 544, 545, 546, 547, 548, 549, 550, 551, 552, 553, 554, 555, 556, 557, 558, 559, 560, 561, 562, 563, 564, 565, 566, 567, 568, 569, 570, 571, 572, 573, 574, 575, 576, 577, 578, 579, 580, 581, 582, 583, 584, 585, 586, 587, 588, 589, 590, 591, 592, 593, 594, 595, 596, 597, 598, 599, 600			

**Harley Dykstra**  
 21 Spinnell Street  
 Northcote, VIC 3070  
 T: 03 9275 3000  
 F: 03 9275 3001  
 E: harley@dykstra.com.au



TYPE	CROWN	S.S.A.	YES/NO
PURPOSE	SUBDIVISION		
PLAN OF	LOTS 513 - 521 AND ROAD (LOTS 522 - 524)		
FORMER TENURE	SEE TABLE		
LOCAL AUTHORITY	SHIRE OF HARVEY		
LOCALITY	HARVEY HOFFMAN & WARA WARUP		
D.O.L. FILE	00037-2016		
FIELD RECORD	138183		
SURVEYOR'S CERTIFICATE - REG 54 I, M. SPINELL hereby certify that this plan is accurate and is a correct representation of the - (a) *survey; and/or (b) *calculations from measurements recorded in the field records. [* delete if inapplicable] undertaken for the purposes of this plan and that it complies with the relevant written laws in relation to which it is lodged. <i>M. Spinell</i> LICENSED SURVEYOR 2019.01.15 11:43:19 +0800			
LICENSED SURVEYOR	LODGED	DATE	
15.1.19	FEE PAID	ASSESS No.	
I.S.C.	EXAMINED	DATE	
SG	18-Feb-19	DATE	
WESTERN AUSTRALIAN PLANNING COMMISSION EXEMPT FROM WAPC APPROVAL			
Delegated under s.16 Ptd Act 2005			
SUBJECT TO IN ORDER FOR DEALINGS			
Road closure, road dedication, Lodgement of Memorial doc			
INSPECTOR OF PLANS AND SURVEYS	APPROVED	DATE	
		18-Feb-19	DATE
INSPECTOR OF PLANS & SURVEYS/AUTHORISED LAND OFFICER		DATE	
DEPOSITED PLAN			
415490			
SHEET 1 OF 2 SHEETS			
VERSION 1			