

RESERVE ACTION SHEET: STATE FOREST

STATE FOREST No. 16

LOCAL GOVERNMENT: Shire of Waroona

NAME: Myalup State Forest

PURPOSE: State Forest

VESTING: Conservation and Parks Commission

ACTION

Excision of Lot 350 on Deposited Plan 404482 (131.4928 hectares) from State Forest No. 16.

Total Area: 8880.9194 to 8749.87012 hectares

REASON FOR ACTION:

Following a review of availability of land for future urban development the Government decided that the existing State Explosives Facility in Baldivis should be relocated so that the area could be used for residential and public purposes.

A site in State Forest No. 16 was identified as the new State Explosives Facility and Parks and Wildlife was requested to excise a 131.4928 hectare portion from this State forest for creation of the new State Explosives Reserve.

As the excision impacted upon the McLarty Pine Plantation Landcorp provided the Forest Products Commission with two areas of purchased freehold suitable for pine planting. Lot 12 and 13 McAlinden Road are about 201 hectares in area and will be added into the forest estate.

Excisions from State forest require the support of both Houses of Parliament before an order is the Government Gazette revoking the dedication of any area of State forest. The Legislative Assembly supported the proposal on 7 May 2015 and by the Legislative Council on 18 March 2015.

Gazettal of the order to finalise the excision was delayed at the request of the Department of Lands to ensure that native title and reserve creation documents had been prepared before the land was excised from State forest.

An order was published in the Government Gazette on 23 December 2016 finalising the excision.

Date of amendment: 23/12/16

Maps: pp. 30, 131

Customer advice: N/A

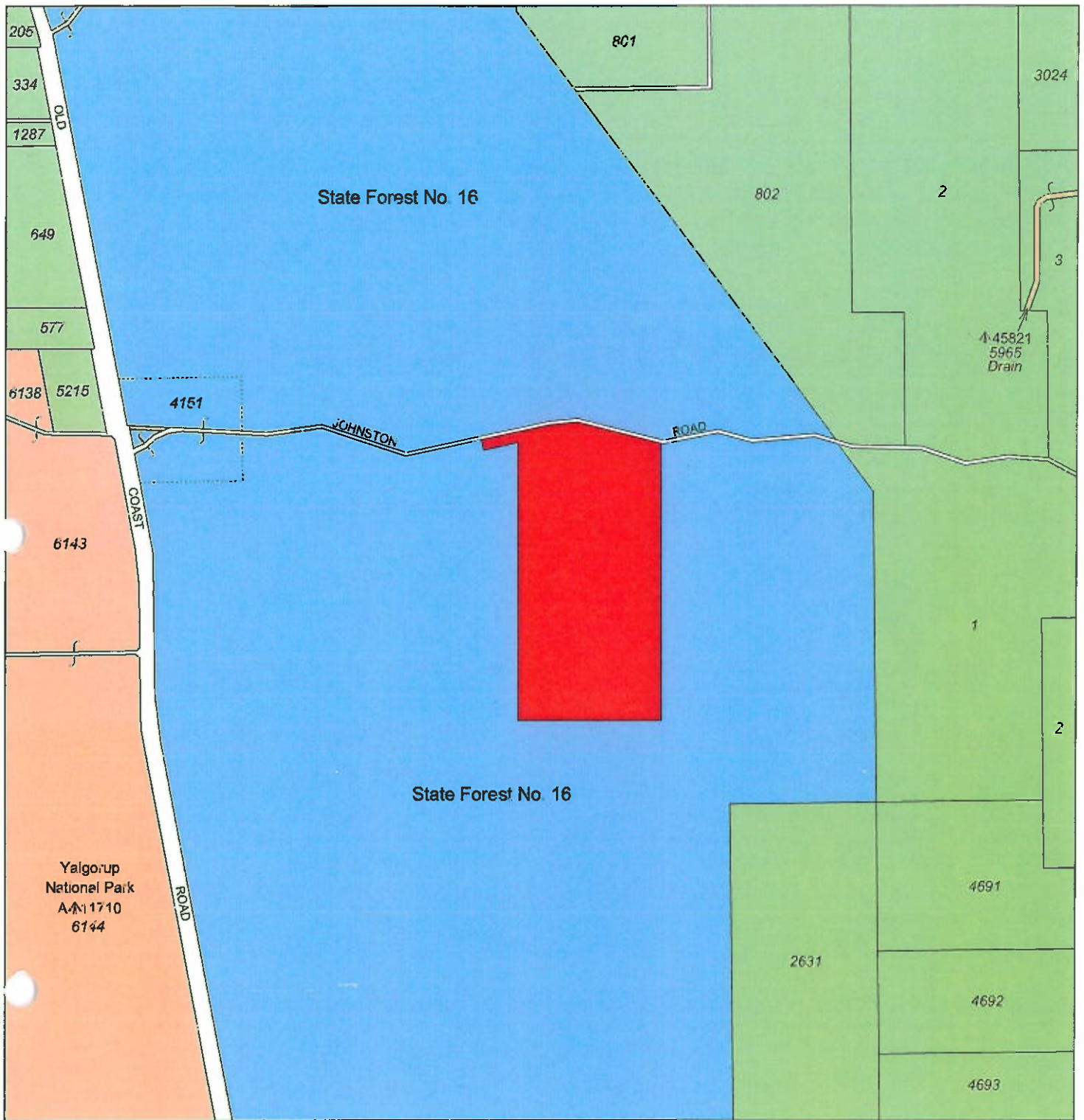
Proposal Summary: see pp. 6, 58-76

IUCN classification:

Recommended IUCN classification:

Native Title:

1 LAND UNIT LEADER	To note	<i>W. Wright</i> 16/1/2017
2 LAND UNIT	<p>Send scan of RAS, customer advice, Reserve Enquiry Detail and maps to:</p> <ul style="list-style-type: none"> • Lisa Wright (Kensington) DIGITAL COPY • District Manager DIGITAL COPY • Regional Manager DIGITAL COPY • Geoffrey Banks GIS Branch DIGITAL COPY <p>Attach Landgate RED to file</p> <p>Strikethrough from District Proposals spreadsheets</p> <p>Create Conservation and Parks Commission summary</p>	<p><i>W. Wright</i> 16/1/17</p> <p><i>W. Wright</i> 16/1/17</p> <p><i>W. Wright</i> 16/1/17</p> <p><i>W. Wright</i> 16/1/17</p> <p>NA</p> <p>NA</p> <p><i>W. Wright</i> 16/1/17</p>
3 DIRECTOR, FOREST AND ECOSYSTEM MANAGEMENT	To note	
4 C.I.S.	<p>Please rename file/create new file</p> <p>Keyword:</p> <p>Activity:</p> <p>Subject:</p> <p>Free text:</p>	NA



PROPOSED EXCISION FROM STATE FOREST NO. 16

LEGEND

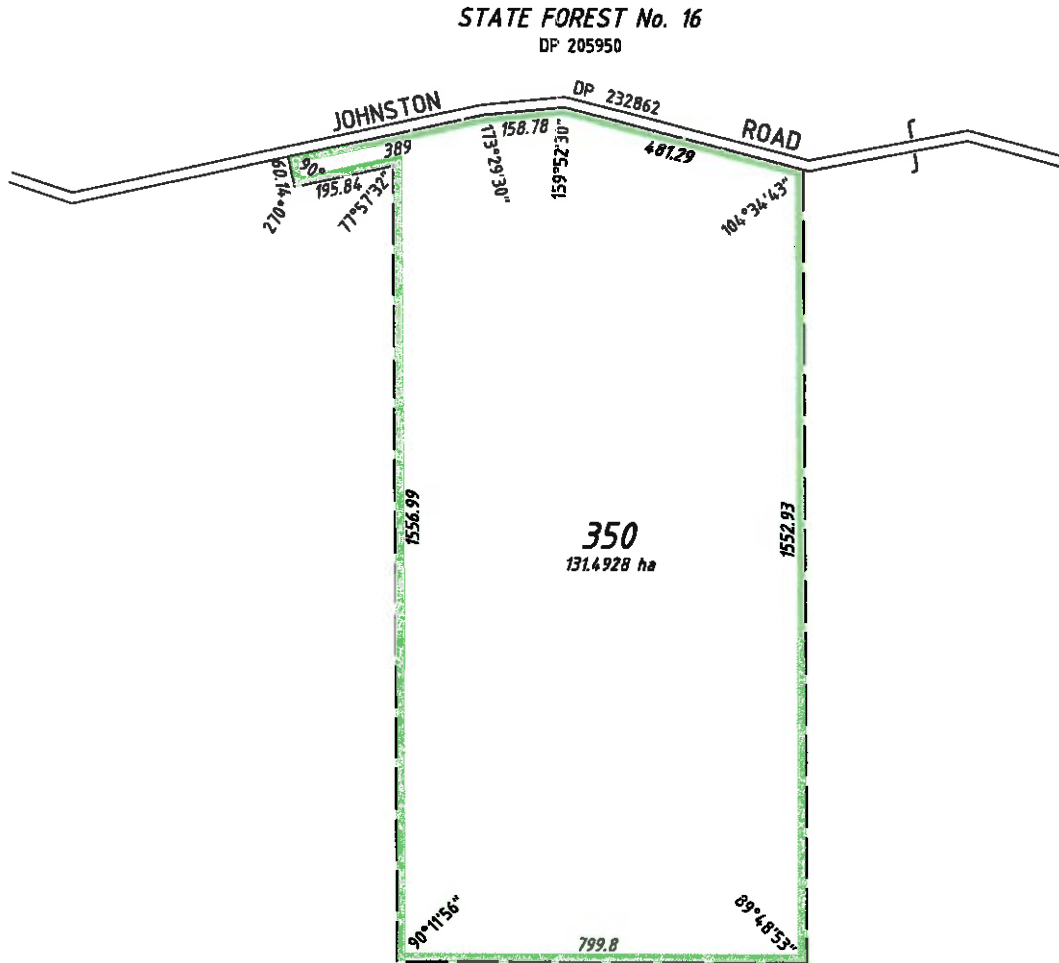
- 1. Area of land to be excised from State Forest No. 16
- 2. State Forest
- 3. Freehold land
- 4. Crown reserve
- 5. Unallocated Crown land



SCALE 1 : 30 000

On Landgate plan: HAMEL SW (2032-II SW), LAKE CLIFTON SE (2032-III SE)
 On Department of Parks and Wildlife plan: 2032-2 & 3

VER	AMENDMENT	AUTHORISED BY	DATE



TYPE		CROWN
PURPOSE		SUBDIVISION
PLAN OF		
LOT 350		
DISTRICT		WELLINGTON
TOWNSITE		-
TRIM FILE		07023-2013
LOCAL AUTHORITY		SHIRE OF HARVEY & SHIRE OF WARONA
LOCALITY		MYALUP & LAKE CLIFTON
FORMER TENURE		
Pt. STATE FOREST No. 16 DP 205950		
REFERENCE DoL FILE: 0992-2013 JOB: 133458 REFERENCE: DP 402857		
SCALE @A3: ALL DISTANCES ARE IN METRES		1:10000
SUBJECT TO SURVEY NOT FOR ALIENATION PURPOSES		
LOGGED	TYPE OF VALIDATION	SURVEY FIRM
DATE: 07/01/2015	FULL AUDIT: PWK	LANDGATE - S. Mcntyre DATE: 7-1-2015
FEE PAID N/A	LEGAL COMPONENT CERTIFIED CORRECT	
ASSESS No. N/A	Lead Consultant Boundary Definition 07/01/2015	
IN ORDER FOR DEALINGS		
SUBJECT TO		
 FOR AUTHORISED LAND OFFICER DATE: 08/01/2015		 WESTERN AUSTRALIAN LAND ADMINISTRATION AUTHORITY
APPROVED		
AUTHORISED LAND OFFICER		DEPOSITED PLAN
DATE		404482
AUTHORISED LAND OFFICER		SHEET 1 OF 1
DATE		VERSION 1

HELD BY LANDGATE
IN DIGITAL FORM ONLY

— PART 2 —

AGRICULTURE AND FOOD

AG401

BIOSECURITY AND AGRICULTURE MANAGEMENT ACT 2007

ALTERNATIVE REQUIREMENTS

Pursuant to section 44 of the *Biosecurity and Agriculture Management Act 2007* (the Act) the A/Director General of the Department of Agriculture and Food has approved requirements for the intra-state movement of certain potential carriers of declared pests. These requirements take effect as an alternative to the requirements currently imposed under regulation 20 and 21 of the *Biosecurity and Agriculture Management Regulations 2013*. The requirements will remain in place until 10 April 2017, by which time they will be made permanent by amendment of the regulations. Failure to comply with the requirements constitutes an offence under the Act and penalties apply. Of particular importance are the requirements relating to the movement of banana containers to Kununurra and Carnarvon. These have been introduced to combat the threat of introduction of Panama Disease, a devastating disease of bananas recently found in Queensland.

Full details of the requirements may be obtained from www.agric.wa.gov.au or from the head office of the Department of Agriculture and Food at—

Address: 3 Baron-Hay Court, South Perth WA 6151

Postal: Locked Bag 4, Bentley Delivery Centre WA 6983

Phone: 08 9368 3333 (International +61 8 9368 3333)

Fax: +61 8 9474 2405

Email: enquiries@agric.wa.gov.au

CONSERVATION

CO401

CONSERVATION AND LAND MANAGEMENT ACT 1984

CONSERVATION AND LAND MANAGEMENT REGULATIONS 2002

CONSERVATION AND LAND MANAGEMENT (REVOCATION OF STATE FOREST) ORDER (No. 1) 2016

Made under regulation 124(2) of the *Conservation and Land Management Regulations 2002* by the Governor in Executive Council.

1. Citation

This order may be cited as the *Conservation and Land Management (Revocation of State Forest) Order (No. 1) 2016*.

2. Commencement

This order comes into operation as follows—

- (a) clauses 1 and 2—on the day on which this order is published in the *Gazette*;
- (b) the rest of the order—on the day after that day.

3. Portions of State Forest No. 16 revoked

The areas described in Schedule 1 are declared to be no longer State forest.

Schedule 1—Land no longer part of State Forest No. 16

Creation of the new State Explosives Facility

All that portion of land situated about 18 kilometres south-west of Waroona and comprising of Lot 350 on Deposited Plan 404482.

Area: 131.4928 hectares

On Landgate plans: Hamel SW (2032-II SW) and Lake Clifton SE (2032-III SE).

By Command of the Governor,

K. H. ANDREWS, Clerk of the Executive Council.

Customer Advices for Reserve Actions
1/06/2017 - 30/06/2017

Shire of Harvey 1/06/2017 - 30/06/2017

Reserve No.	Land Description	DoL File No.	Volume/Folio	Action	Document No.	Registered	Street Name	Area	Public Plans
52937	Lot 350 on Deposited Plan 404482	00992-2013-01RO	3025-909 3025-909	Management Order to The Minister responsible for the administration of the Dangerous Goods Safety Act 2004, for the time being known as the Minister for Mines and Petroleum, care of the Department of Mines and Petroleum of Mineral House, 100 Plain Street EAST PERTH WA 6004 for the designated purpose of 'State Explosives Facility- Explosives Magazine and Manufacture and Storage of Explosives and Manufacture and Storage of Security Sensitive Ammonium Nitrate'	N641017	07/06/2017	Johnston Road, Myalup & Lake Clifton	131.4928 Ha	

Comment [NM21]: Excised from State Forest No. 16 on 23 December 2016

Comment [BH22]: New Myalup Explosives Reserve

**Customer Advices for Reserve Actions
1/06/2017 - 30/06/2017**

Shire of Waroona 1/06/2017 - 30/06/2017

Reserve No.	Land Description	DoL File No.	Volume/Folio	Action	Document No.	Registered	Street Name	Area	Public Plans
52957	Lot 350 on Deposited Plan 404482	00992-2013-01RO	3025-909	Reserve Creation for the designated purpose of "State Explosives Facility: Explosives Magazine and Manufacture and Storage of Explosives and Manufacture and Storage of Security Sensitive Ammonium Nitrate"	N641016	07/06/2017	Johnston Road, Myalup and Lake Clifton	131.4928 Ha	

Comment [BH42]: Myalyup explosives reserves, refer to Shire of Harvey

Reserve Enquiry Detail [5100L]

Screen Friendly Pr

Reserve Name Type 52937 Legal Area (ha) Status Current 131.4928
 Current Purpose STATE EXPLOSIVES FACILITY - EXPLOSIVES MAGAZINE
 MANUFACTURE AND STORAGE OF EXPLOSIVES AND
 MANUFACTURE AND STORAGE OF SECURITY SENSITIV
 AMMONIUM NITRATE.

Notes WITH POWER TO LEASE FOR ANY TERM.

File Number

Additional Reserve Information RESERVE COMPRISES LOT 350 ON DP404482 (N641016)

Class	Responsible Agency	Date of Last Change
C	DEPARTMENT OF MINES AND PETROLEUM	12/06/2017

Management Orders	Document	Land Use	Local Government Authority
MINISTER FOR MINES AND PETROLEUM	N641017	EXPLOSIVES	HARVEY, SHIRE OF WAROONA, SHIRE OF

Add Item	CLT Number	Parcel Identifier	Street Address	Suburb	File Number	PIN	Area (sqm)	Map
<input type="checkbox"/>	LR3025-909	Lot 350 On Plan 404482			00992-2013	12144575	1314928.0	

Reserve Number 52937

Previous Certificates of Title	Historic Crown Allotments
--------------------------------	---------------------------

Gaz Page/Document	Date	Type	Text
N641016	07/06/2017	Current Area	131.4928
N641016	07/06/2017	Class	C
N641016	07/06/2017	Current Purpose	STATE EXPLOSIVES FACILITY - EXPLOSIVES MAGAZINE AND MANUFACTURE AND STORAGE OF EXPLOSIVES AND MANUFACTURE AND STORAGE OF SECURITY SENSITIVE AMMONIUM NITRATE.
N641017	07/06/2017	Current Vesting	MANAGEMENT ORDER MINISTER FOR MINES AND PETROLEUM

This product is for information purposes only. A search of the original documentation is required for all legal purposes
 Western Australian Land Information Authority (Landgate)



Window Show/Hide

Cadastral Parcels

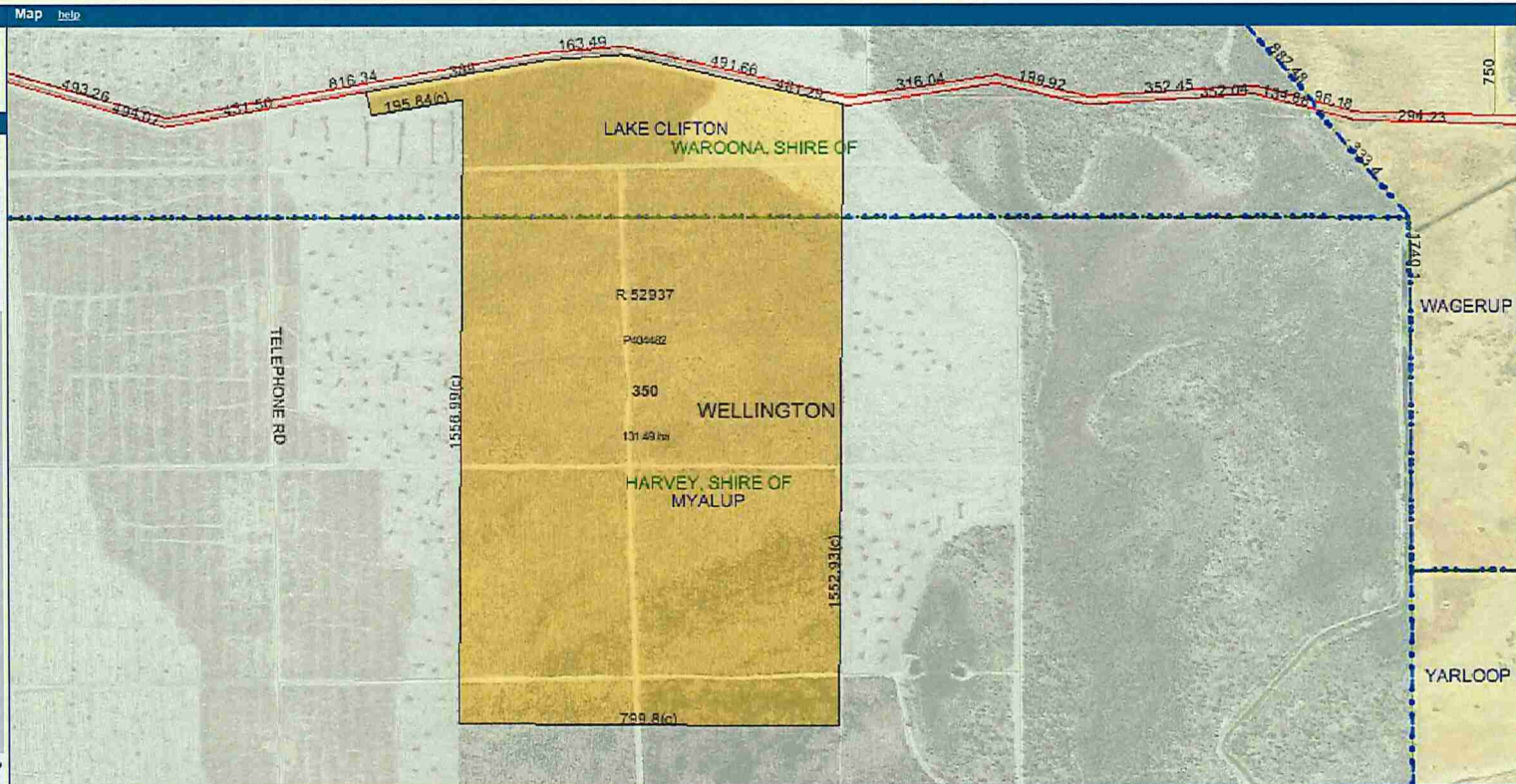
Catalogue (tick box to select) help

Map help

- Aerial Photography
- Property View
- Street Maps

Service Details - Aerial Photography help

- Transparency
- Layers Legend Metadata
- Metropolitan South 2011
 - Metropolitan South Feb 2012
 - Metropolitan South Jan 2013
 - Metropolitan South Feb 2014
 - Metropolitan South Feb 2015
 - Metropolitan South Sep 2015
 - Metropolitan South Feb 2016
 - Metropolitan South Feb 2017
 - Metropolitan South West 2002
 - Metropolitan South West 2003
 - Metropolitan South West 2004
 - Metropolitan South West 2005
 - Metropolitan South West 2016
 - Metropolitan West Jan 2000
 - Metropolitan West Dec 2000
 - Perth Metropolitan Zone 7 Part 2006
 - Pinjarra 2006
 - Pinjarra 2008
 - Pinjarra 2010
 - Pinjarra 2012
 - Pinjarra 2014
 - Pinjarra 2017
 - Waroona Firescar 2016



Landgate MAP VIEWER Close Window

Window Show/Hide

Cadastral Parcels

Catalogue (tick box to select) help

- Property View
- Aerial Photography
- Street Maps

Service Details - Property View help

Transparency Legend Search

Address

Number Type

Start Number

End Number

Road Name

Road Type

Locality/Suburb

Search Type

Map help

Scale 1: 14,010 Latitude: -32.926240 Longitude 1 record selected