

RESERVE ACTION SHEET: STATE FOREST

STATE FOREST No. 21

LOCAL GOVERNMENT: Shire of Donnybrook-Balingup

NAME: Mullalyup State Forest

PURPOSE: State Forest

VESTING: Conservation and Parks Commission

ACTION

Excision of Lots 310 (0.0976 hectares), 311 (0.1082 hectares), 312 (0.0771 hectares), 313 (0.1347 hectares), 314 (0.0028 hectares), 315 (0.0603 hectares), 316 (0.0463 hectares), 317 (0.2733 hectares) and 318 (0.0380 hectares) on Deposited Plan 409116 from State Forest No. 21.

Total Area: 9079.1929 to 9078.3546 hectares

REASON FOR ACTION:

The Shire of Donnybrook-Balingup requested the excision of 0.8383 hectares from State Forest No. 21 to facilitate upgrades to Upper Capel Road. As part of the road upgrades a 0.2358 hectare portion of unconstructed road reserve is proposed to be closed and added to State Forest No. 21.

An order was published in the Government Gazette on 10 February 2017 finalising the excision.

Date of amendment: 10/02/17

Maps: pp. 171, 172

Customer advice: N/A

Proposal Summary: see pp. 173-174, *ps*

IUCN classification:

Recommended IUCN classification:

Native Title:

1	LAND UNIT LEADER	To note	<i>EA 7/3/2017</i>
2	LAND UNIT	<p>Send scan of RAS, Government Gazette order and maps to:</p> <ul style="list-style-type: none"> • Lisa Wright (Kensington) DIGITAL COPY • District Manager DIGITAL COPY • Regional Manager DIGITAL COPY • Geoffrey Banks GIS Branch DIGITAL COPY <p>Attach Landgate RED to file Strikethrough from District Proposals spreadsheets Create Conservation and Parks Commission summary</p>	<div style="text-align: center;"><i>EA 7/3</i></div> <div style="text-align: center;"><i>EA 7/3</i></div> <div style="text-align: center;"><i>EA 7/3</i></div> <div style="text-align: center;"><i>EA 7/3</i></div> <div style="text-align: center;">NA</div> <div style="text-align: center;"><i>EA 7/3</i></div> <div style="text-align: center;"><i>EA 7/3</i></div>
3	DIRECTOR, FOREST AND ECOSYSTEM MANAGEMENT	To note	
4	C.I.S.	<p>Please rename file/create new file Keyword: Activity: Subject: Free text:</p>	NA

— PART 2 —

AGRICULTURE AND FOOD

AG401

BIOSECURITY AND AGRICULTURE MANAGEMENT ACT 2007

BIOSECURITY AND AGRICULTURE MANAGEMENT (DECLARED PEST) DECLARATION 2017

Made by the Minister under section 22 of the Act

1. Citation

This declaration is the *Biosecurity and Agriculture Management (Declared Pest) Declaration 2017*.

2. Declared Pest

Pigeon paramyxovirus type 1 is declared under section 22(2) of the Act to be a Declared Pest for the whole of the State and is assigned under section 22(3) to control category 3 (C3)—Management.

3. Revocation

All previous declarations relating to Pigeon paramyxovirus type 1 are revoked.

MARK LEWIS MLC, Minister for Agriculture and Food.

Date: 1 February 2017.

CONSERVATION

CO401

CONSERVATION AND LAND MANAGEMENT ACT 1984

CONSERVATION AND LAND MANAGEMENT (EXCISION FROM STATE FOREST) ORDER (NO. 1) 2017

Made by the Minister for Environment under section 9(3)(b) of the *Conservation and Land Management Act 1984*.

1. Citation

This order may be cited as the *Conservation and Land Management (Excision from State Forest) Order (No. 1) 2017*.

2. Commencement

This order comes into operation as follows—

- (a) clauses 1 and 2—on the day on which this order is published in the *Gazette*;
- (b) the rest of the order—on the day after that day.

3. Portions of State Forest No. 21 excised

The areas described in Schedule 1 are ordered to be excised from State Forest No. 21.

Schedule 1—Land no longer part of State Forest No. 21

All that portion of land situated about 2 kilometres east of Kirup and comprising of Lots 310, 311, 312, 313, 314, 315, 316, 317 and 318 on Deposited Plan 409116.

Area: 0.8383 hectares

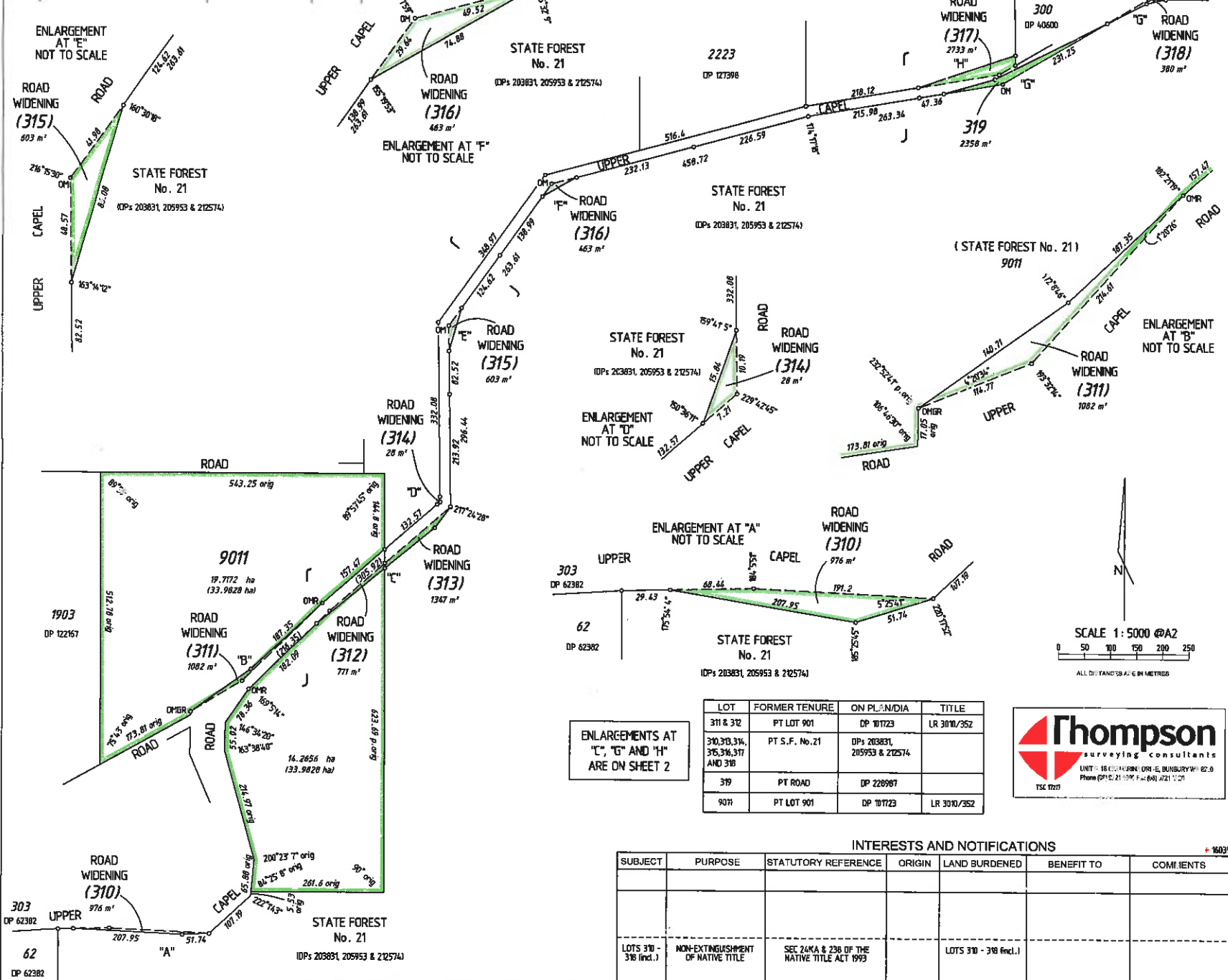
On Landgate plan: Donnybrook (2030-I-SW and 2030-I-SE).

4. Purpose of excision

The areas described in Schedule 1 are for the purpose of adding land to Upper Capel Road to facilitate upgrades to Upper Capel Road.

Hon ALBERT PAUL JACOB, Minister for Environment.

VER.	AMENDMENT	AUTHORISED BY	DATE
2	AUDIT REQUIREMENTS	J. W. TAYLOR	11.8.2016



ENLARGEMENTS AT "C", "G" AND "H" ARE ON SHEET 2

LOT	FORMER TENURE	ON PLAN/DIA	TITLE
311 & 312	PT LOT 901	DP 101723	LR 3010/352
310,313,316, 315,316,317 AND 318	PT S.F. No.21	DPs 203831, 205953 & 212574	
319	PT ROAD	DP 228987	
901H	PT LOT 901	DP 101723	LR 3010/352

Thompson
surveying consultants
UNIT 18 COLLEGE ROAD, DONNYBROOK WA 6200
Phone (08) 21 1097 Fax (08) 221 1121
TSC 1727

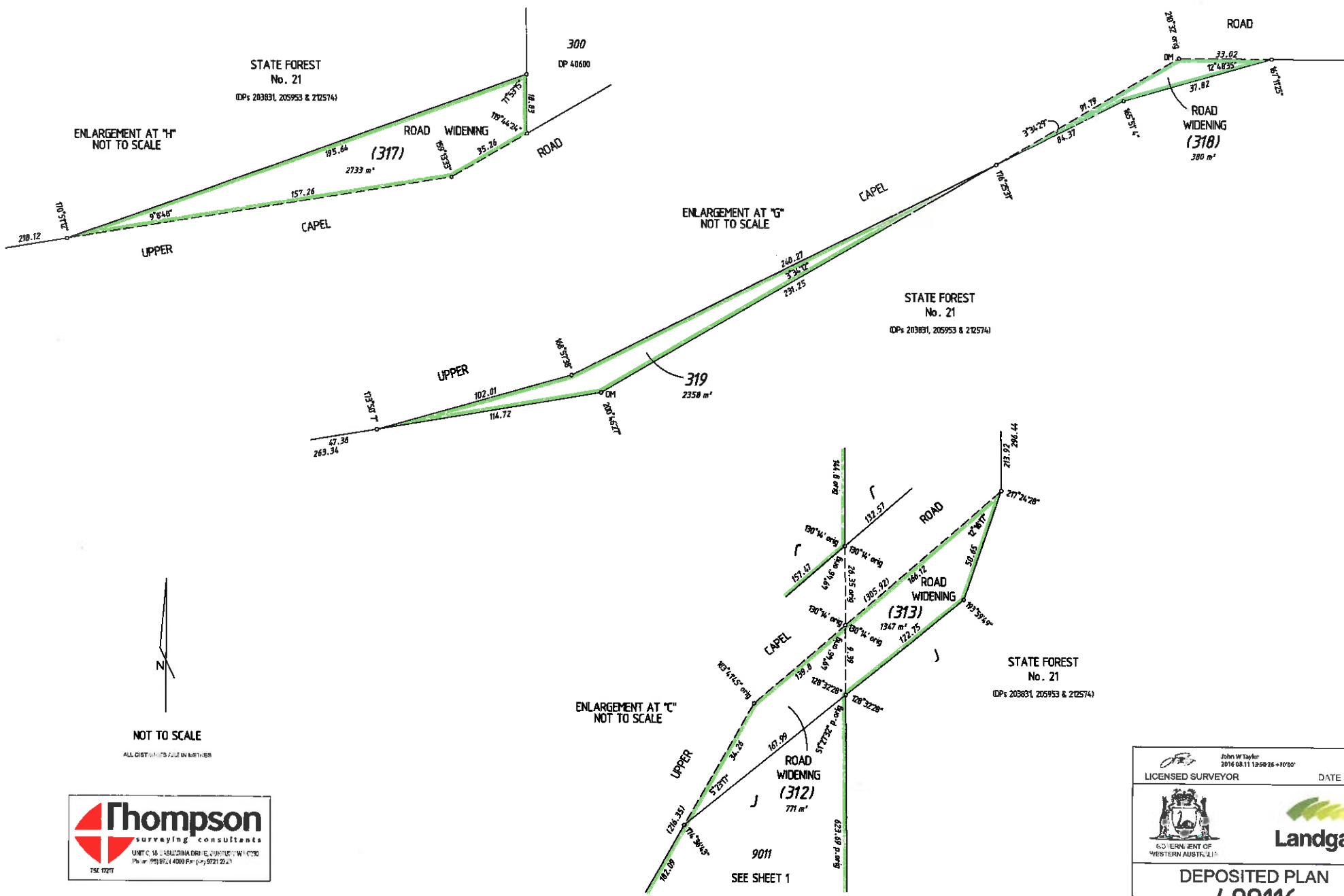
INTERESTS AND NOTIFICATIONS

SUBJECT	PURPOSE	STATUTORY REFERENCE	ORIGIN	LAND BURDENED	BENEFIT TO	COMMENTS
LOTS 310 - 318 (incl.)	NON-EXTINGUISHMENT OF NATIVE TITLE	SEC 246A & 236 OF THE NATIVE TITLE ACT 1993		LOTS 310 - 318 (incl.)		

TYPE	CROWN	S.S.A. YES/NO
PURPOSE	SUBDIVISION	
PLAN OF	LOTS 319, 901H AND ROAD WIDENINGS (LOTS 310-318 incl.)	
FORMER TENURE	SEE TABLE	
LOCAL AUTHORITY	SHIRE OF DONNYBROOK - BALINGUP	
LOCALITY	BRAZIER, KIRUP	
D.O.L. FILE	05636-1926 v3	
FIELD RECORD	136209	
SURVEYOR'S CERTIFICATE - REG 54		
I, J. W. TAYLOR hereby certify that this plan is accurate and is a correct representation of the - (a) "survey; and/or (b) "calculations from measurements recorded in the field records, [* delete if inapplicable] undertaken for the purposes of this plan and that it complies with the relevant written law. In relation to which it is lodged.		
LICENSED SURVEYOR	DATE	
LOGGED		
DATE	FEE PAID	ASSESS N.J.
I.S.C.		
EXAMINED		
DATE		
WESTERN AUSTRALIAN PLANNING COMMISSION FILE		
EXEMPT FROM WAPC APPROVAL		
Delegated under S.16 P.O.D. Act 2005 DATE		
IN ORDER FOR DEALINGS		
SUBJECT TO		
FOR INSPECTOR OF PLANS AND SURVEYS DATE		
APPROVED		
INSPECTOR OF PLANS AND SURVEYS DATE (S.18 Licensed Surveyors Act 1907)		
DEPOSITED PLAN		
409116		
SHEET 1 OF 2 SHEETS		
VERSION 2		


HELD BY LANDGATE IN DIGITAL FORMAT ONLY

FOR HEADING SEE SHEET 1



NOT TO SCALE

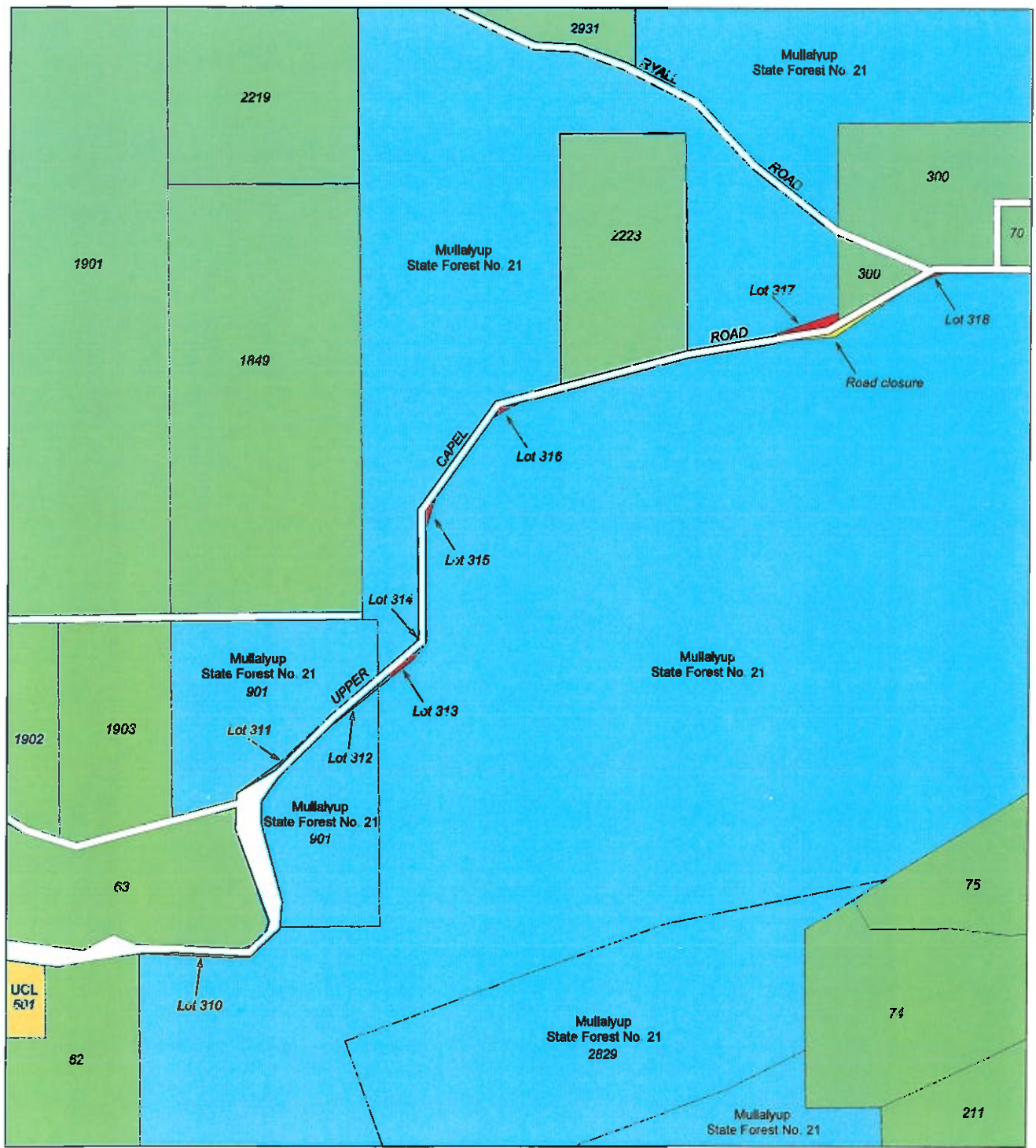
ALL DISTANCES IN METERS



John W Taylor
2916 08.11 155926 +1020
LICENSED SURVEYOR DATE

GOVERNMENT OF WESTERN AUSTRALIA

DEPOSITED PLAN
409116
SHEET 2 OF 2 SHEETS
VERSION 2



**PROPOSED EXCISION FROM and ADDITION TO STATE FOREST No. 21
Realignment of Upper Capel Road**

LEGEND

- 1. Areas to be excised State Forest No. 21
- 2. Closed roads to be added to State Forest No. 21
- 3. State forest adjoining area subject of excision/addition
- 4. Freehold land
- 5. Unallocated Crown land



SCALE 1 : 15 000

On Landgate plan: DONNYBROOK (2030-I-SW & SE)
On Department of Parks and Wildlife plan: 2030-1 & 4