

## RESERVE ACTION SHEET: STATE FORESTS

**STATE FOREST No. 25**

**LOCAL GOVERNMENT:** Dardanup

**NAME:** Wellington State Forest

**PURPOSE:** State Forest

**VESTING:** Conservation and Parks Commission

**ACTION**

Excision of Lot 500 on Deposited Plan 404260 and Lots 501 and 502 on Deposited Plan 403410 from State Forest No. 65.

**Total Area:** 1,1500.0526 to 1,1498.4702 hectares

**REASON FOR ACTION:**

Wellington Mills is a small settlement established in the late 1800 to provide homes and services for the timber industry operating in the area at the time. In June 1928 State Forest No. 25 was gazetted and several areas of the settlement became located within State forest.

The owner of the decommissioned Wellington Mills Post Office, constructed in 1902, sought to rationalise the tenure under their historic building which is located within State Forest No. 25. An excision of 0.3543 hectares from State forest was requested to facilitate the sale of the occupied land to the owner of the post office.

The Department also identified two cleared and isolated areas of State forest within the settlement, which have been excised to rationalise the boundaries of Wellington State Forest. Lot 501 (0.3420 hectares) and Lot 502 (0.8661 hectares) are proposed to be sold to adjacent land owners.

An order was published in the *Government Gazette* on 15 May 2018 finalising the excisions from State Forest No 25. *-PAGE 462*

**Date of amendment:** 15/05/2018

**Maps:** pp. 304-306, 240, 285-286

**Customer advice:** N/A

**Proposal Summary:** see pp. 332-323

1	<b>LAND UNIT LEADER</b>	To note	<i>Bd 30/5/2018</i>
2	<b>LAND UNIT</b>	<p>Send scan of RAS, Government Gazette order and maps to:</p> <ul style="list-style-type: none"> <li>• Lisa Wright (Kensington) DIGITAL COPY</li> <li>• District Manager DIGITAL COPY</li> <li>• Regional Manager DIGITAL COPY</li> <li>• Geoffrey Banks GIS Branch DIGITAL COPY</li> </ul> <p>Attach Landgate RED to file Strikethrough from District Proposals spreadsheets Create Conservation and Parks Commission summary</p>	<div style="text-align: right;"><i>WHL 30/5/18</i></div> <div style="text-align: right;"><i>WHL 30/5/18</i></div> <div style="text-align: right;"><i>WHL 30/5/18</i></div> <div style="text-align: right;"><i>WHL 30/5/18</i></div> <div style="text-align: center;">N/A</div> <div style="text-align: center;">N/A</div> <div style="text-align: right;"><i>WHL 30/5/18</i></div>
3	<b>EXECUTIVE DIRECTOR, CONSERVATION AND ECOSYSTEM MANAGEMENT</b>	To note	
4	<b>C.I.S.</b>	<p>Please rename file/create new file Keyword: Activity: Subject: Free text:</p>	

## — PART 2 —

---



---

### AGRICULTURE AND FOOD

---



---

AG401

#### BIOSECURITY AND AGRICULTURE MANAGEMENT ACT 2007

##### BIOSECURITY AND AGRICULTURE MANAGEMENT (PROHIBITED ORGANISMS) DECLARATION (NO. 1) 2018

Made by the Minister for Agriculture and Food under section 12 of the Act and regulation 8 of the Regulations.

#### 1. Citation

This declaration is the *Biosecurity and Agriculture Management (Prohibited Organisms) Declaration (No. 1) 2018*.

#### 2. Prohibited organisms

(1) An organism listed below is declared under section 12(1) of the Act to be a prohibited organism for whole of the State.

(2) Under section 22(1) of the Act a prohibited organism is a declared pest for the whole of the state.

(3) An organism listed below is assigned to the control category 1 (C1)—exclusion and keeping category of 'Prohibited keeping' under regulation 8 of the *Biosecurity and Agriculture Management Regulations 2013*.

(4) All previous declarations under the Act relating to the organism below are revoked.

- *Ammannia senegalensis* Lam.
- *Desmanthus bicornutus* S. Watson
- *Desmanthus leptophyllus* Kunth
- *Desmanthus pernambucanus* (L.) Thellung
- *Harrisia pomanensis* (F.A.C.Weber) Britton & Rose
- *Harrisia tortuosa* (J.Forbes ex Otto & A.Dietr.) Britton & Rose
- *Rotala rotundifolia* (Buch.-Ham. ex Roxb.) Koehne
- *Tephrocactus articulatus* (Pfeiff.) Backeb.

Hon ALANNAH MacTIERNAN MLC, Minister for Agriculture and Food.

Date: 6 May 2018.

---



---

### CONSERVATION

---



---

CO401

#### CONSERVATION AND LAND MANAGEMENT ACT 1984

##### CONSERVATION AND LAND MANAGEMENT (CHANGES TO STATE FOREST NO. 25) PROPOSAL 2017

Made by the Governor in Executive Council under section 10A of the Act.

#### 1. Citation

This proposal is the *Conservation and Land Management (Changes to State Forest No. 25) Proposal 2017*.

#### 2. Terms used

In this proposal—

**Act** means the *Conservation and Land Management Act 1984*;

**Deposited Plan**, followed by a number, means the deposited plan of that number—

- (a) lodged with Landgate; and
- (b) certified by an authorised land officer (as defined in the *Land Administration Act 1997* section 3(1)); and

- (c) available—
- (i) In paper form at Landgate's head office; and
  - (ii) In electronic form on Landgate's official website;

*Landgate* mean the Western Australian Land Information Authority established by the *Land Information Authority Act 2006* section 5.

### 3. Proposal to change State Forest No. 25

Under section 10A(1)(a) of the Act, it is proposed that the land identified as Lot 500 on Deposited Plan 404260 version 1 and Lots 501 and 502 on Deposited Plan 403410 version 1 cease to be State forest.

R. NEILSON, Clerk of the Executive Council.

---



---

## ENERGY

---



---

EN401

### ELECTRICITY INDUSTRY ACT 2004

#### AMENDED LICENCE

Notice is given that the following Electricity Retail Licence has been amended—

Licensee:	CleanTech Energy Pty Ltd ABN 26 603 595 704
Classification:	Electricity Retail Licence (ERL24, Version 3)
Date of Commencement:	18 August 2015
Date of Amendment:	4 May 2018
Term of Licence:	Up to and including 17 August 2030
Licence Area:	The licence area is the area as set out in plan ERA-EL-144 in the State of Western Australia.
Amendment:	Licence amended to authorise licensee to sell electricity to small use business customers on the South West Interconnected System.
Inspection of Licence:	Economic Regulation Authority 4th Floor, Albert Facey House 469 Wellington Street PERTH WA 6000 <a href="http://www.erawa.com.au">http://www.erawa.com.au</a>

Ms NICOLA CUSWORTH, Chair,  
Economic Regulation Authority.

---



---

## JUSTICE

---



---

JU401

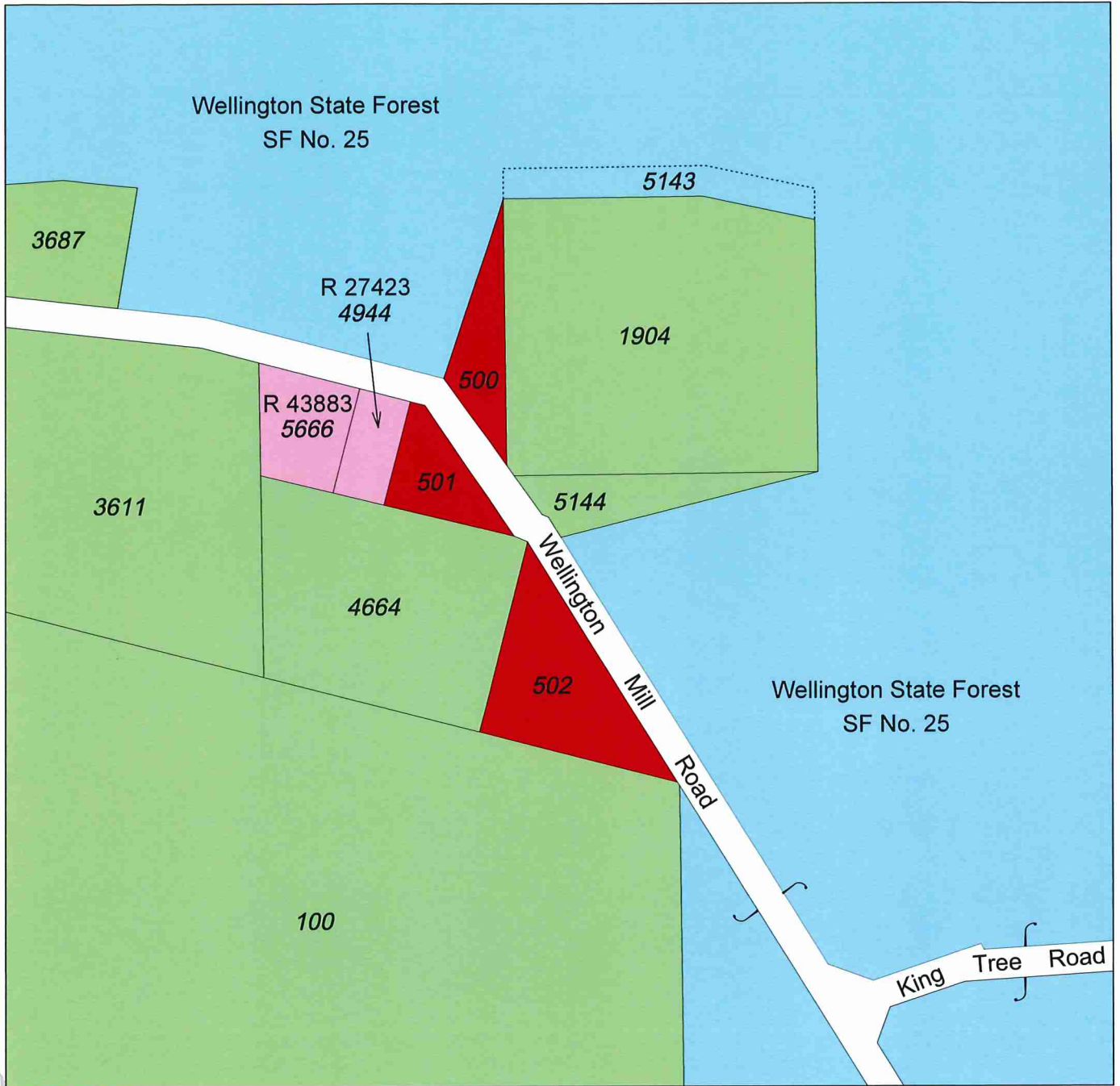
### JUSTICES OF THE PEACE ACT 2004

#### APPOINTMENTS

It is hereby notified for public information that Her Excellency the Governor in Executive Council has approved of the following to the Office of Justice of the Peace for the State of Western Australia—

Jeffrey Mark Graham of Greenough  
Robert Charles Green of Newman  
Brian Robert Langford of Lower Chittering  
Joanne Page of Perenjori  
Bryan Andrew Zemunik of Inglewood


JOANNE STAMPALIA, Executive Director,  
Court and Tribunal Services.



PROPOSED EXCISION FROM STATE FOREST No. 25

LEGEND

- 1. Area to be excised from State Forest No. 25
- 2. State forest adjoining area subject of excision
- 3. Other reserves adjoining area subject of excision
- 4. Freehold land



SCALE 1 : 4 000

On Landgate plan: BUREKUP (2031-II-SE)

On Department of Parks and Wildlife plan: 2031 - 2 & 3

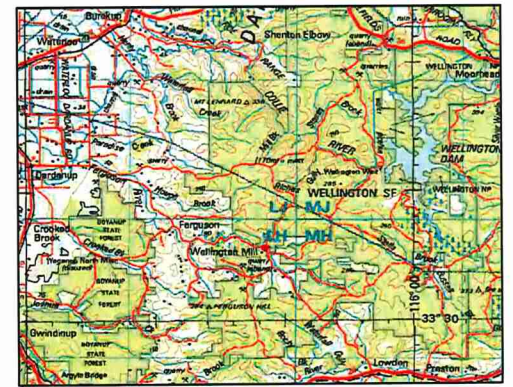
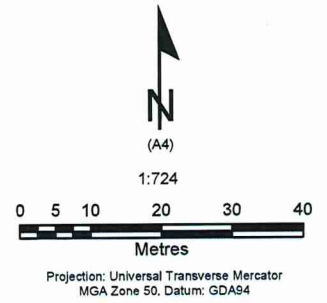




# Proposed excision from State Forest No. 25 Area One

## Legend

- Area One Proposed for excision Lot 500
- Area Two Proposed for excision Lot 501
- State Forest
- Crown Reserve
- Freehold
- Public Roads

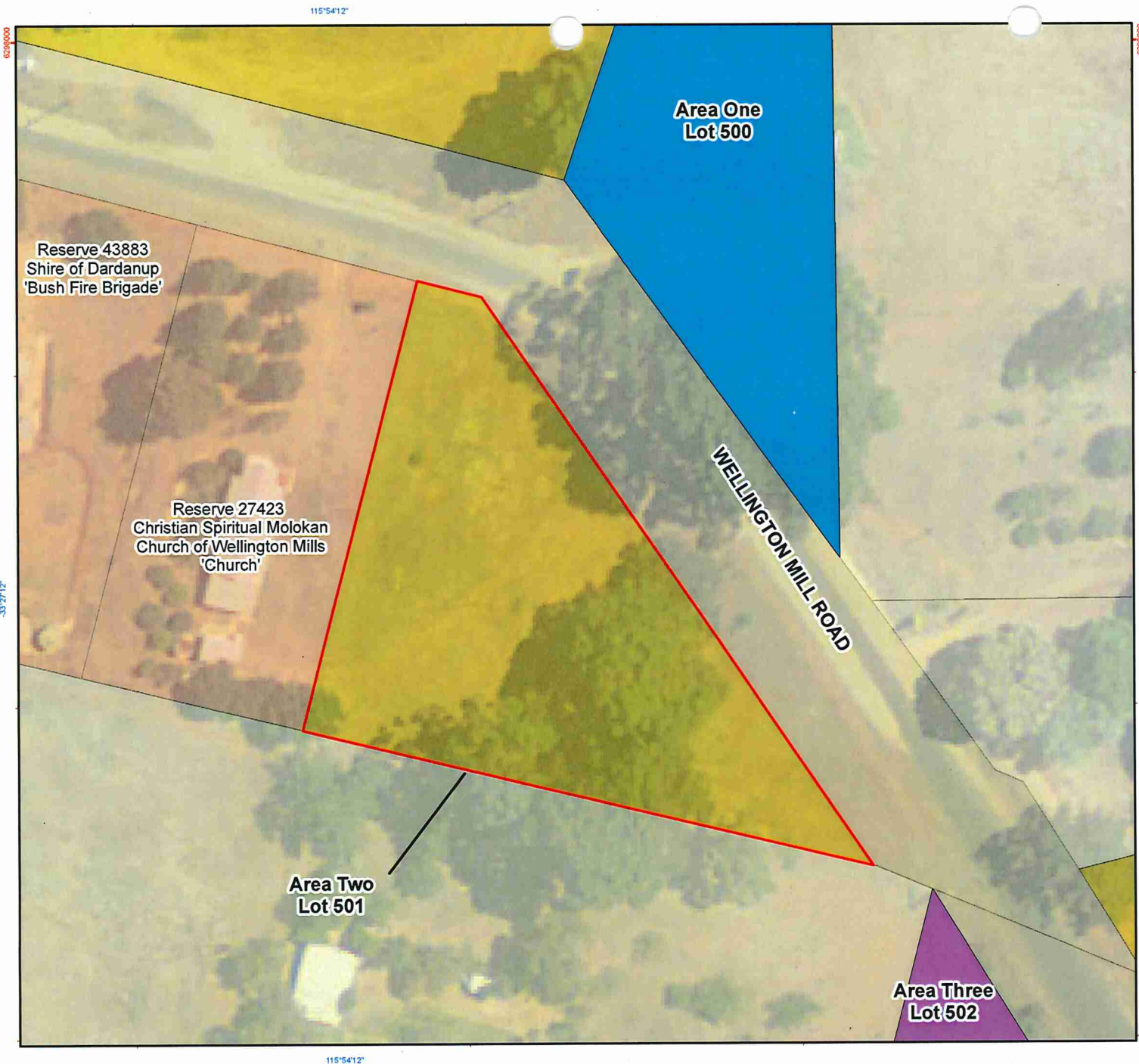


Produced by the Department of Parks and Wildlife



Graticule shown at 6 seconds intervals  
Grid shown at 250 metre intervals

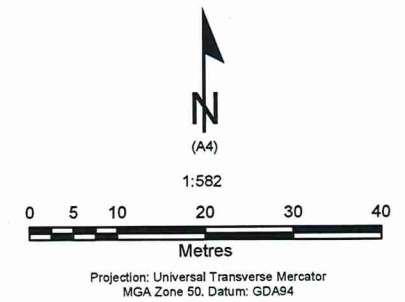
The Dept. of Parks and Wildlife does not guarantee that this map is without flaw of any kind and disclaims all liability for any errors, loss or other consequence which may arise from relying on any information depicted.  
Roads and tracks on land managed by DP&W may contain unmarked hazards and their surface condition is variable. Exercise caution and drive to conditions on all roads.



# Proposed excision from State Forest No. 25 Area Two

## Legend

- Area One Proposed for excision Lot 500
- Area Two Proposed for excision Lot 501
- Area Three Proposed for excision Lot 502
- Crown Reserve
- Freehold
- Public Roads
- State Forest



Produced by the Department of Parks and Wildlife

Graticule shown at 5 seconds intervals  
Grid shown at 250 metre intervals

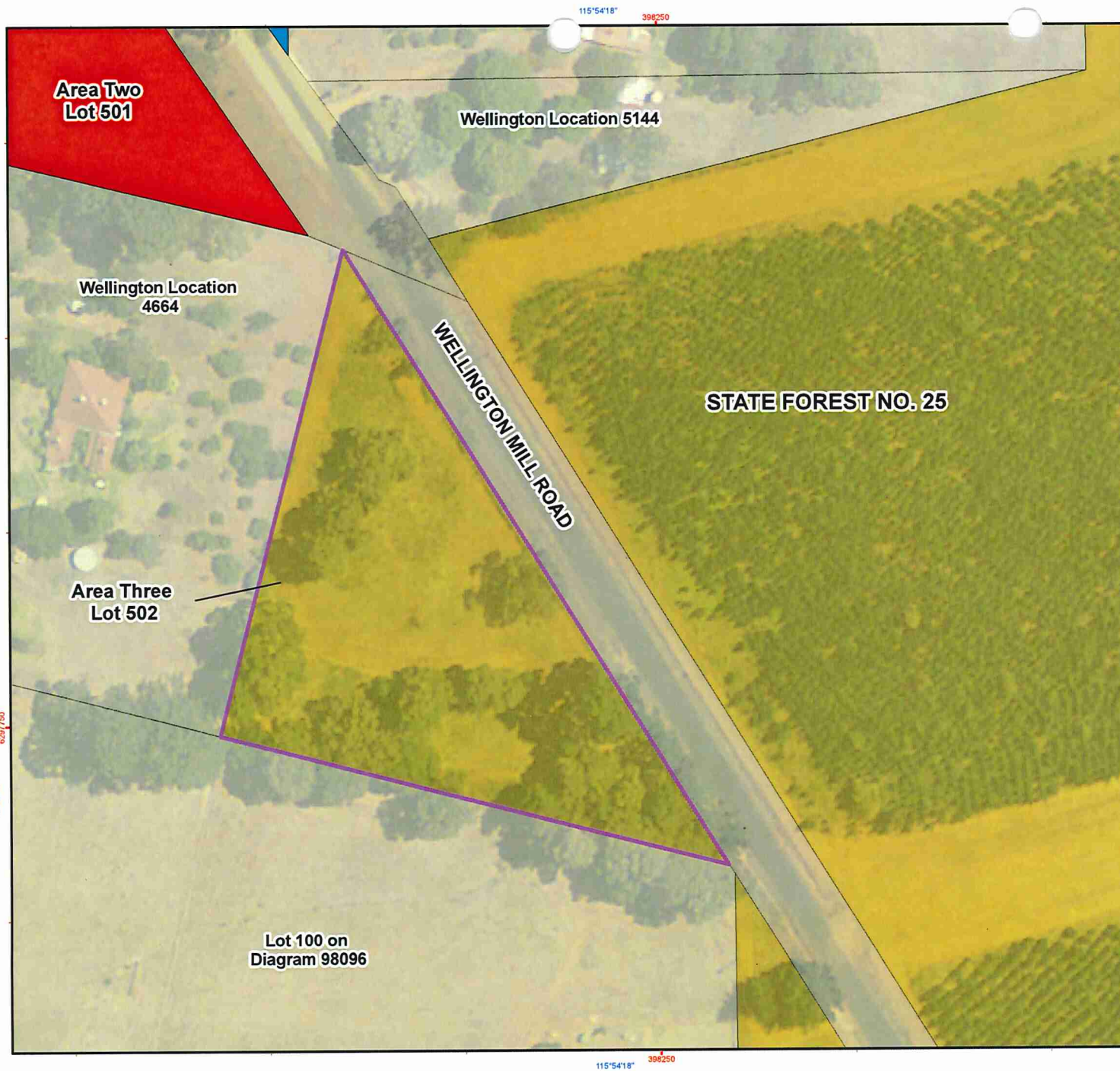
The Dept. of Parks and Wildlife does not guarantee that this map is without flaw of any kind and disclaims all liability for any errors, loss or other consequence which may arise from relying on any information depicted.  
Roads and tracks on land managed by DP&W may contain unmarked hazards and their surface condition is variable. Exercise caution and drive to conditions on all roads.




# Proposed excision from State Forest No. 25 Area Three

## Legend

- Area One Proposed for excision Lot 500
- Area Two Proposed for excision Lot 501
- Area Three Proposed for excision Lot 502
- Freehold
- Public Roads
- State Forest



1:1,000



Metres

Projection: Universal Transverse Mercator  
MGA Zone 50, Datum: GDA94



Produced by the  
Department of  
Parks and Wildlife

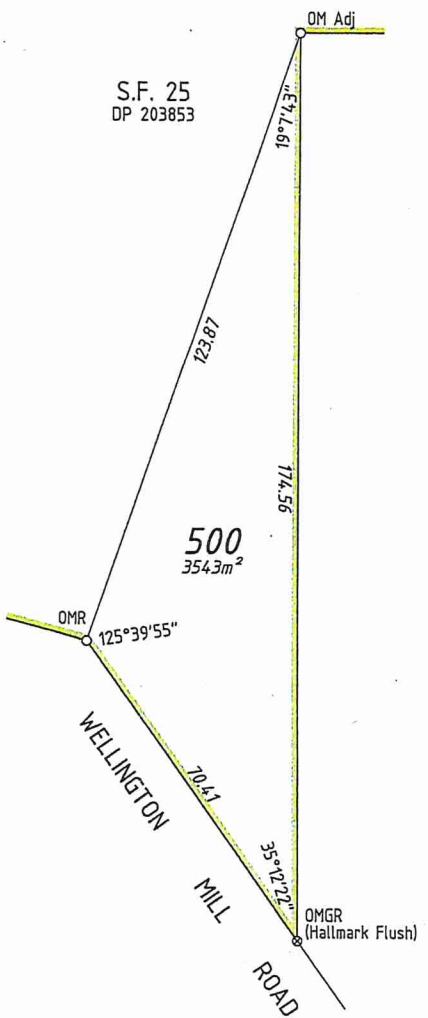


Graticule shown at 5 seconds intervals  
Grid shown at 250 metre intervals

The Dept. of Parks and Wildlife does not guarantee that this map is without flaw of any kind and disclaims all liability for any errors, loss or other consequence which may arise from relying on any information depicted.  
Roads and tracks on land managed by DP&W may contain unmarked hazards and their surface condition is variable. Exercise caution and drive to conditions on all roads.

VER.	AMENDMENT	AUTHORISED BY	DATE

HELD BY LANDGATE IN D L FORMAT ONLY



TYPE	CROWN	S.S.A. YES/NO
PURPOSE	SUBDIVISION	
PLAN OF	LOT 500	
FORMER TENURE	Pt S.F. 25 ON DP 203853	
LOCAL AUTHORITY	SHIRE OF DARDANUP	
LOCALITY	WELLINGTON MILL	
D.O.L. FILE	02439-1928	

FIELD RECORD 128707

SURVEYOR'S CERTIFICATE - REG 54  
 I, M. SPINELLI  
 hereby certify that this plan is accurate and is a correct representation of the -  
 (a) \*survey; and/or  
 (b) \*calculations from measurements recorded in the field records,  
 [\* delete if inapplicable]  
 undertaken for the purposes of this plan and that it complies with the relevant written law(s) in relation to which it is lodged.  
*M Spinelli* 2015.05.22 15:05:57 +08'00'  
 LICENSED SURVEYOR DATE

LOGGED	DATE	ASSESS No.
04-JUNE-15 \$0.00	17452140	
FEE PAID	DATE	

I.S.C.	EXAMINED	DATE
	DJH 23/6/15	

WESTERN AUSTRALIAN PLANNING COMMISSION  
 FILE Exempt From WAPC Approval

Delegated under S.16 P&D Act 2005 DATE

IN ORDER FOR DEALINGS  
 SUBJECT TO  
 EXCISION FROM SF  
 23/6/15  
 FOR INSPECTOR OF PLANS AND SURVEYS DATE

APPROVED  
 INSPECTOR OF PLANS AND SURVEYS DATE  
 (S. 18 Licensed Surveyors Act 1909)



DEPOSITED PLAN  
**404260**  
 SHEET 1 OF 1 SHEETS  
 VERSION 1

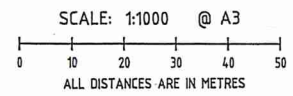
INTERESTS AND NOTIFICATIONS

SUBJECT	PURPOSE	STATUTORY REFERENCE	ORIGIN	LAND BURDENED	BENEFIT TO	COMMENTS

HD Ref  
 203371 2-01A  
 JV 5/15



21 Spencer Street  
 BUNBURY WA 6230  
 PO BOX 778 BUNBURY WA 6231  
 P: 08 9792 6000 F: 08 9721 9671  
 W: www.harleydykstra.com.au  
 E: bunbury@harleydykstra.com.au

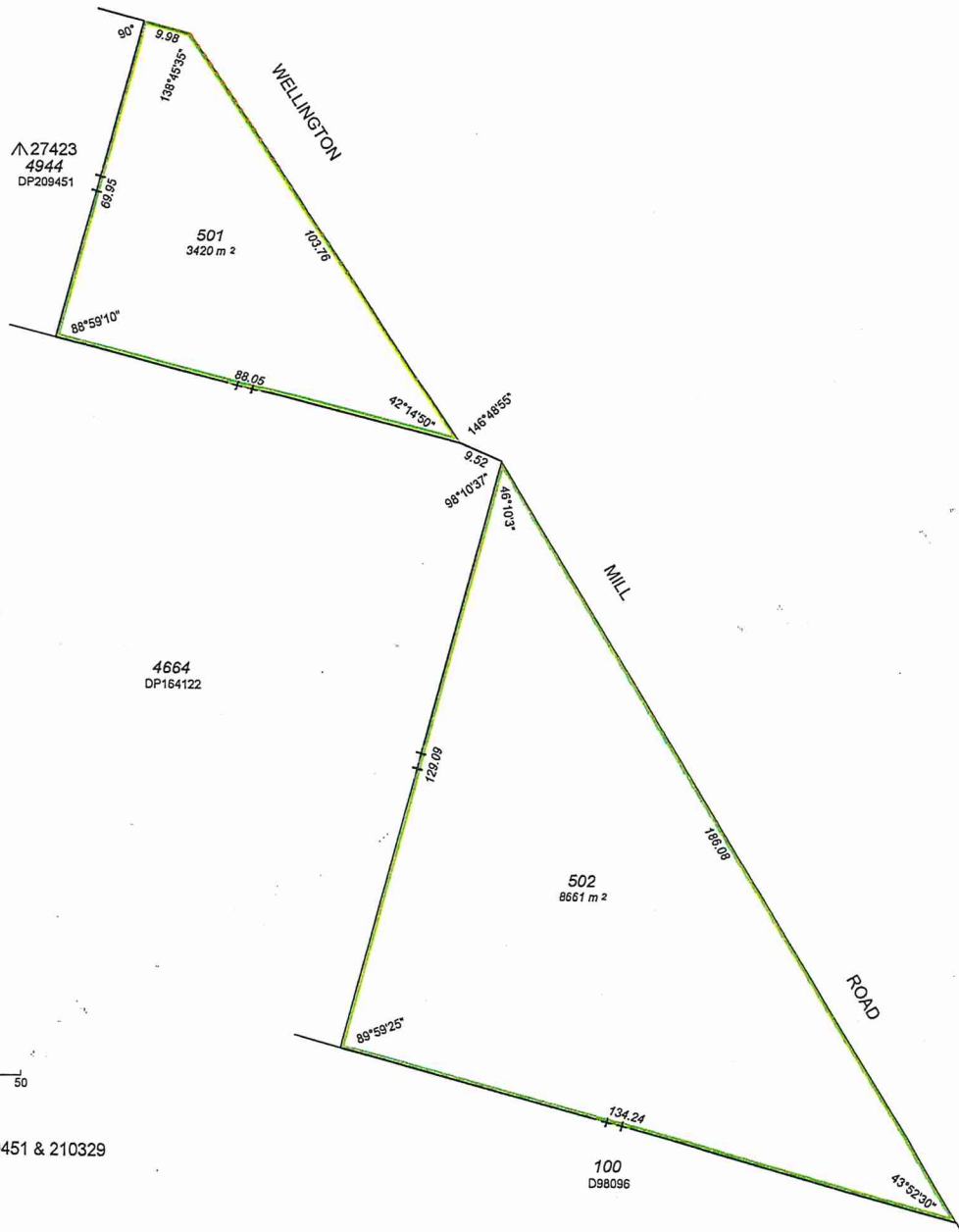


286



24

VERSION	AMENDMENT	AUTHORISED BY	DATE	TYPE	SSA #E6/NO
				CROWN	



PURPOSE	SUBDIVISION	
PLAN OF	LOTS 501 AND 502	
FORMER TENURE	PT S.F.No 25	
LOCAL AUTHORITY	SHIRE OF DARDANUP	
LOCALITY	WELLINGTON MILL	
D.O.L. FILE	02439 - 1928	
FIELD RECORD	COMPILED	
SURVEYOR'S CERTIFICATE - Compiled		
<p>I, <u>K. H. PIPER</u>.....          hereby certify that this compiled plan          (a) is a correct and accurate          representation of the survey(s)          of subject land; and          (b) is in accordance with the relevant          law in relation to which it is lodged</p> <p><i>K.H. Piper</i> 2015-06-19          14:12+08:00          Licensed Surveyor Date</p>		
LODGED		
22-JUNE-15	\$0.00	17563917
DATE	FEES PAID	ASSESS. NO.
I.S.C.		
EXAMINED		
<i>K.H. Piper</i>	24-6-2015	
WESTERN AUSTRALIAN PLANNING COMMISSION		
FILE	EXEMPT FORM WAPC APPROVAL	
DELEGATED UNDER S.18 OF THE P & D ACT 2005 DATE		
SUBJECT TO IN ORDER FOR DEALINGS		
<i>K.H. Piper</i>	24-6-2015	
FOR INSPECTOR OF PLANS & SURVEYS DATE		
APPROVED		
INSPECTOR OF PLANS & SURVEYS (S. 18 Licensed Surveyors Act 1909) DATE		
DEPOSITED PLAN		
403410		
SHEET 1 OF 1		
VERSION 1		

COMPILED FROM DP's 164122 , 209451 & 210329

INTERESTS AND NOTIFICATIONS						
SUBJECT	PURPOSE	STATUTORY REFERENCE	ORIGIN	LAND BURDENED	BENEFIT TO	COMMENTS

KEITH PIPER  
 LICENSED SURVEYOR  
 P. O. BOX 530  
 WANNEROO, W.A. 6946  
 FAX - 94056864  
 kasy@westnet.com.au