

RESERVE ACTION SHEET: STATE FORESTS

STATE FOREST No. 26

LOCAL GOVERNMENT: Collie and Donnybrook-Balingup

NAME: Mumballup State Forest

PURPOSE: State Forest

VESTING: Conservation and Parks Commission

ACTION

Excision of Lots 400-411 on Deposited Plan 416086, being 25.9951 hectares from State Forest No. 26.

Total Area: 22117.2046 to 22031.2095 hectares

REASON FOR ACTION:

Main Roads Western Australia requested the excision of 25.9951 hectares from State Forest No. 26 to facilitate upgrades to a 15 kilometre portion of Collie-Preston Road and to rationalise the tenure of portions of the road which had been constructed outside the designated road reserve.

Main Roads Western Australia will close portions of unconstructed road reserve for addition to State Forest, 2.1402 hectares is proposed to be added to State Forest No. 26.

An order was published in the Government Gazette on 27 March 2020 to finalise the excision.

Date of amendment: 27/03/2020

Maps: pp. 178-170, 169-164

Government Gazette: p.248

Proposal Summary: p. 121-120

Native Title: Gnaala Karla Booja

1	LAND SERVICES UNIT LEADER	To note	<i>Red</i> 3/4/2020
2	LAND UNIT	Send scan of RAS, Government Gazette and maps to: <ul style="list-style-type: none"> • Lisa Wright (Kensington) DIGITAL COPY • District Manager DIGITAL COPY • Regional Manager DIGITAL COPY • Geoffrey Banks GIS Branch DIGITAL COPY Attach Landgate RED to file Strikethough from District Proposals spreadsheets Create Conservation and Parks Commission summary	<i>W. Wright</i> 3/4/20 <i>W. Wright</i> 3/4/20 <i>W. Wright</i> 3/4/20 <i>W. Wright</i> 3/4/20 N/A N/A <i>W. Wright</i> 3/4/20
3	EXECUTIVE DIRECTOR, CONSERVATION AND ECOSYSTEM MANAGEMENT	To note	
4	C.I.S.	Please rename file/create new file Keyword: Activity: Subject: Free text:	

— PART 2 —

CONSERVATION

CO401

CONSERVATION AND LAND MANAGEMENT ACT 1984**CONSERVATION AND LAND MANAGEMENT (CHANGES TO STATE FOREST NO. 26)
PROPOSAL 2019**

Made by the Governor in Executive Council under section 10A of the Act.

1. Citation

This proposal is the *Conservation and Land Management (Changes to State Forest No. 26) Proposal 2019*.

2. Terms used

In this proposal—

Act means the *Conservation and Land Management Act 1984*;

Deposited Plan, followed by a number, means the deposited plan of that number—

- (a) lodged with Landgate; and
- (b) certified by an authorised land officer (as defined in the *Land Administration Act 1997* section 3(1)); and
- (c) available—
 - (i) In paper form at Landgate's head office; and
 - (ii) In electronic form on Landgate's official website;

Landgate mean the Western Australian Land Information Authority established by the *Land Information Authority Act 2006* section 5.

3. Proposal to change State Forest No. 26

Under section 10A(1)(a) of the Act, it is proposed that the land identified as Lots 400-411 on Deposited Plan 416086 version 1 cease to be State forest.

M. INGLIS, Clerk of the Executive Council.

FIRE AND EMERGENCY SERVICES

FE401

EMERGENCY MANAGEMENT ACT 2005**EXTENSION OF STATE OF EMERGENCY DECLARATION**

I, Francis Michael Logan, the Minister for Emergency Services, hereby extend the State of emergency declaration made on 15 March 2020 at 12:45 pm.

The state of emergency declaration is extended for a period of fourteen (14) days.

The powers that may be exercised during the period by which the state of emergency declaration is extended are limited as follows: Nil.

Time when declaration made: 16:45 pm.

Date on which declaration made: 18 March 2020.

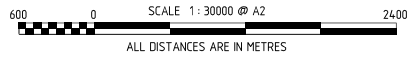
This declaration has effect from 12 am on 19 March 2020 and remains in force until—

- (a) 12 am on 2 April 2020 or
- (b) It is revoked under section 59 of the *Emergency Management Act 2005*.

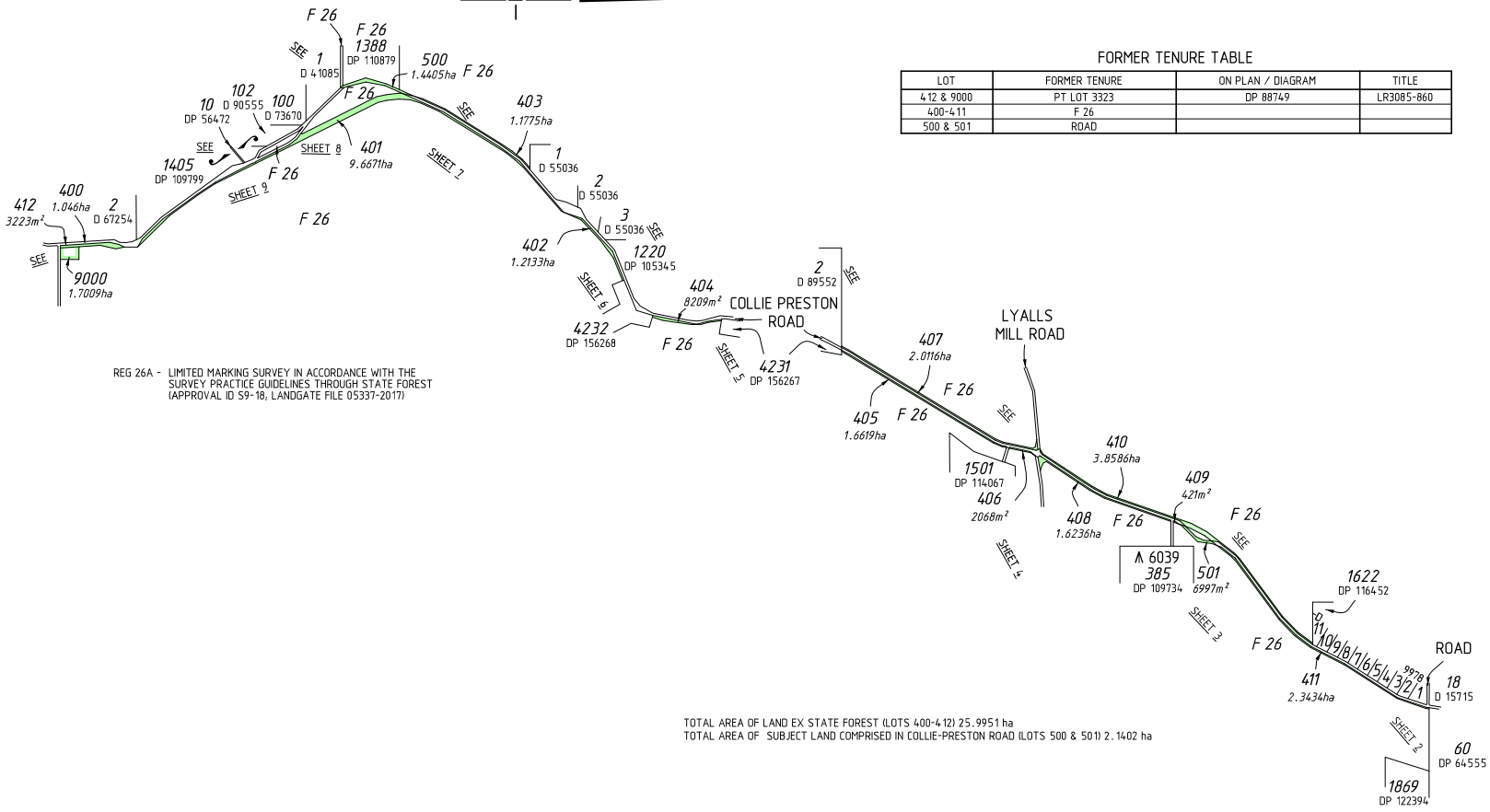
This declaration of an extension of a state of emergency declaration is made under section 58 of the *Emergency Management Act 2005*.

FRANCIS M. LOGAN, MLA, Minister for Emergency Services.

VERSION	AMENDMENT	AUTHORISED BY	DATE



HELD BY LANDGATE IN DIGITAL FORMAT ONLY



REG 26A - LIMITED MARKING SURVEY IN ACCORDANCE WITH THE SURVEY PRACTICE GUIDELINES THROUGH STATE FOREST (APPROVAL ID S9-18; LANDGATE FILE 05337-2017)

TOTAL AREA OF LAND EX STATE FOREST (LOTS 400-412) 25,9951 ha
 TOTAL AREA OF SUBJECT LAND COMPRISED IN COLLIE-PRESTON ROAD (LOTS 500 & 501) 2,1402 ha

FORMER TENURE TABLE

LOT	FORMER TENURE	ON PLAN / DIAGRAM	TITLE
412 & 9000	PT LOT 3323	DP 88749	LR3085-860
400-411	F 26		
500 & 501	ROAD		

TYPE	CROWN	S.S.A.	NO
PURPOSE	SUBDIVISION		
PLAN OF	LOTS 400-412, 9000 AND 500, 501 (DEDICATED ROAD)		
FORMER TENURE	SEE FORMER TENURE TABLE		
LOCAL AUTHORITY	SHIRE OF DONNYBROOK-BALINGUP SHIRE OF COLLIE		
LOCALITY	MUMBALLUP, GLEN MERVYN LYALLS MILL, PRESTON SETTLEMENT		
D.O.P.L.H. FILE	02440-1928		
FIELD RECORD	146399, 146407, 146408		
SURVEYOR'S CERTIFICATE - REG 54			
I, <i>Kenny R. SELLERS</i> hereby certify that this plan is accurate and is a correct representation of the - (a) "survey, and/or (b) "calculations from measurements recorded in the field records, [* delete if inapplicable] undertaken for the purposes of this plan and that it complies with the relevant written laws in relation to which it is lodged.			
LICENSED SURVEYOR	<i>Kenny Sellers</i> 2018.03.14 14:57:07 +08'00' DATE		
LODGED			
DATE	FEE PAID	ASSESS No.	
I.S.C.			
EXAMINED			
DATE			
WESTERN AUSTRALIAN PLANNING COMMISSION FILE EXEMPT FROM WAPC APPROVAL			
Delegated under S. 16 P&D Act 2005			
DATE			
IN ORDER FOR DEALINGS			
SUBJECT TO			
FOR INSPECTOR OF PLANS AND SURVEYS			
DATE			
APPROVED			
REG26A			
INSPECTOR OF PLANS AND SURVEYS / AUTHORISED LAND OFFICER			
DATE			

INTERESTS AND NOTIFICATIONS

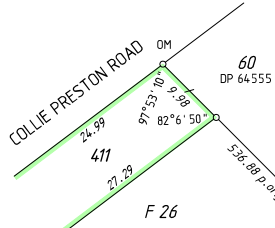
SUBJECT	PURPOSE	STATUTORY REFERENCE	ORIGIN	LAND BURDENED	BENEFIT TO	COMMENTS



DEPOSITED PLAN
4 16086
 SHEET 01 OF 09 SHEETS
 VERSION 1

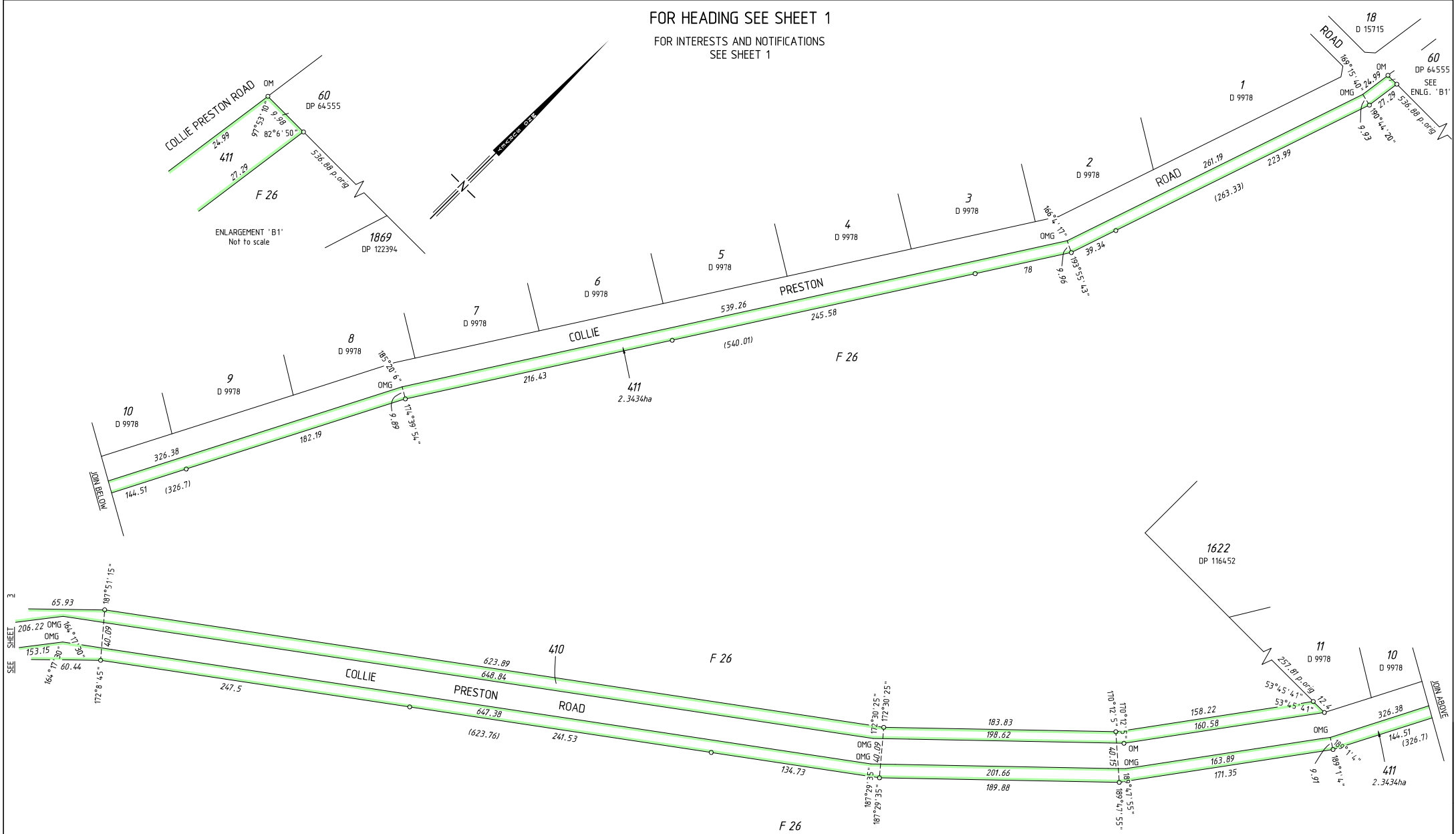
FOR HEADING SEE SHEET 1

FOR INTERESTS AND NOTIFICATIONS
SEE SHEET 1




ENLARGEMENT 'B1'
Not to scale

1869
DP 122394



SEE SHEET 3

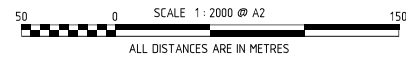


MNG Ref : 101806dp-003f - DP4.16086#00.CSD

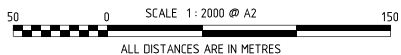
Kenny Sellers
Kenny Sellers
2019.03.14 14:57:52 +08'00'
LICENSED SURVEYOR DATE



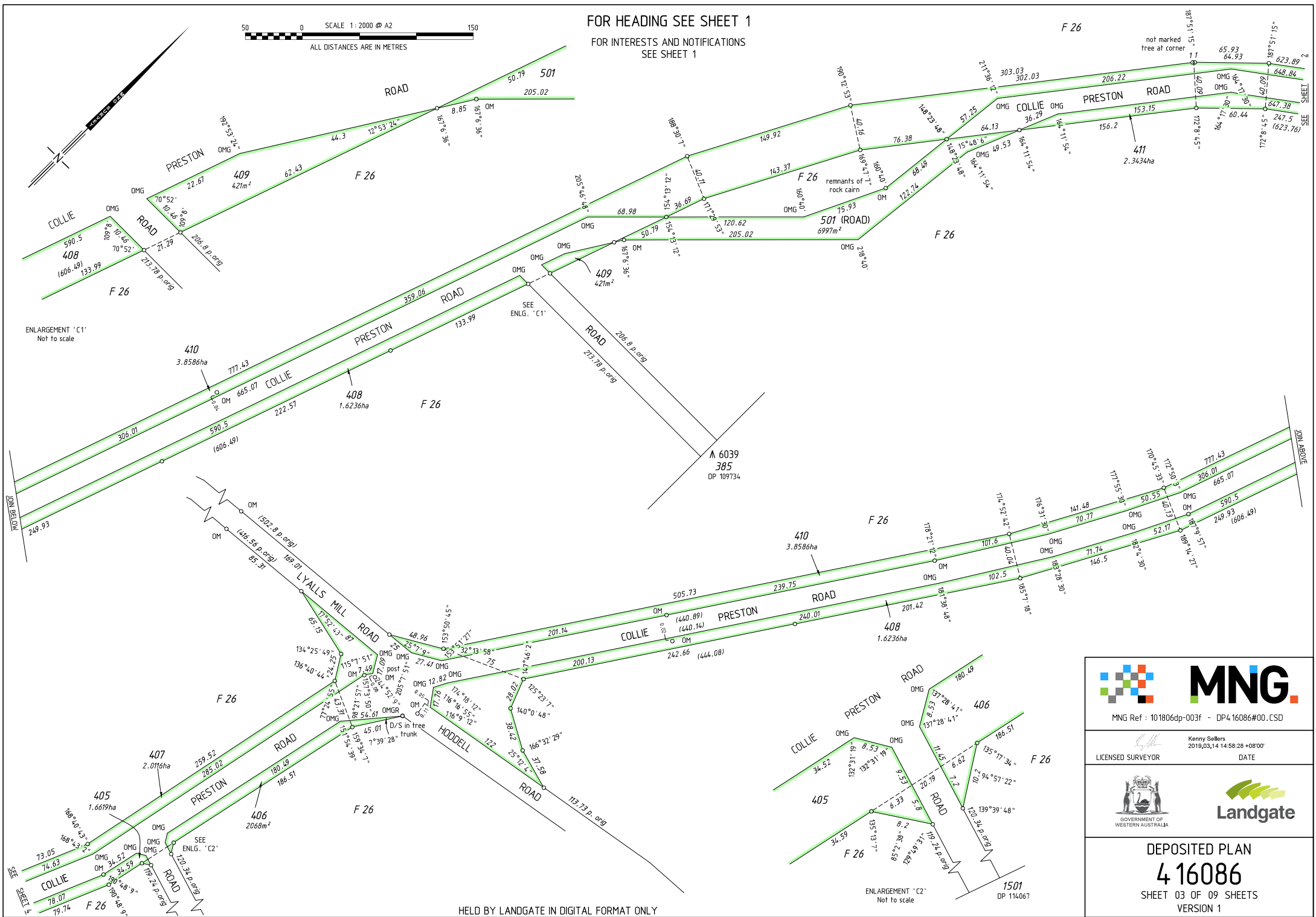

DEPOSITED PLAN
4 16086
SHEET 02 OF 09 SHEETS
VERSION 1



HELD BY LANDGATE IN DIGITAL FORMAT ONLY



FOR HEADING SEE SHEET 1
FOR INTERESTS AND NOTIFICATIONS SEE SHEET 1



ENLARGEMENT 'C1'
Not to scale

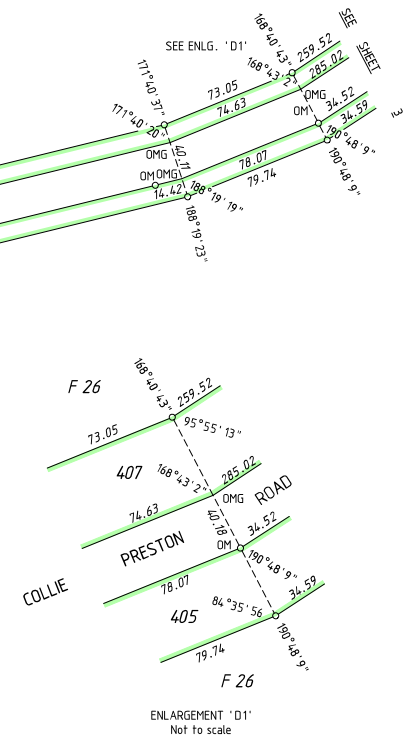
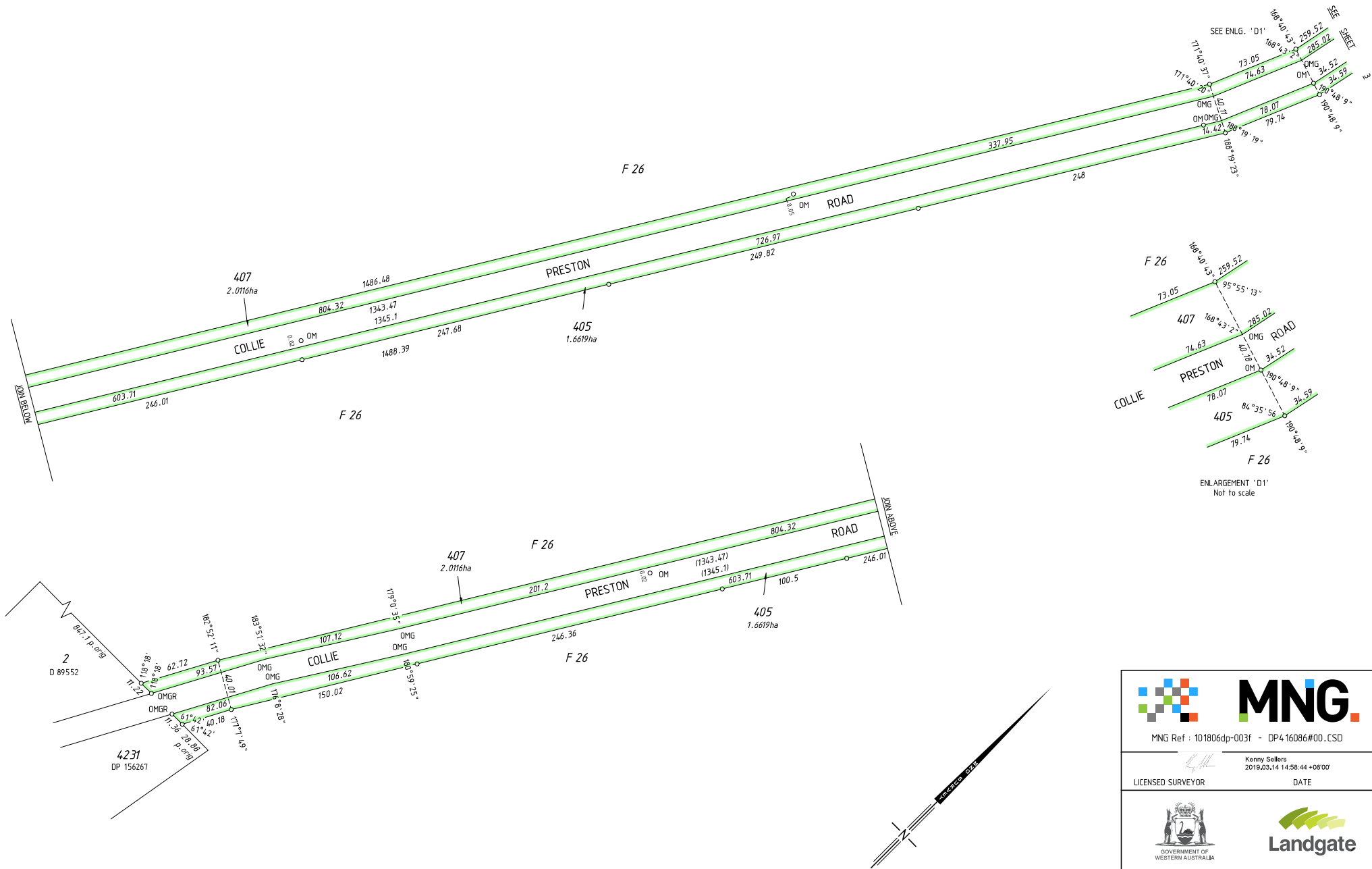
ENLARGEMENT 'C2'
Not to scale

HELD BY LANDGATE IN DIGITAL FORMAT ONLY

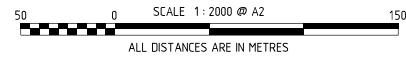
	
MNG Ref : 101806dp-003f - DP416086#00.CSD	
 KENNY SELLERS 2019,03,14 14:58:28 +08'00'	DATE
	
	
DEPOSITED PLAN 4 16086 SHEET 03 OF 09 SHEETS VERSION 1	

FOR HEADING SEE SHEET 1

FOR INTERESTS AND NOTIFICATIONS
SEE SHEET 1

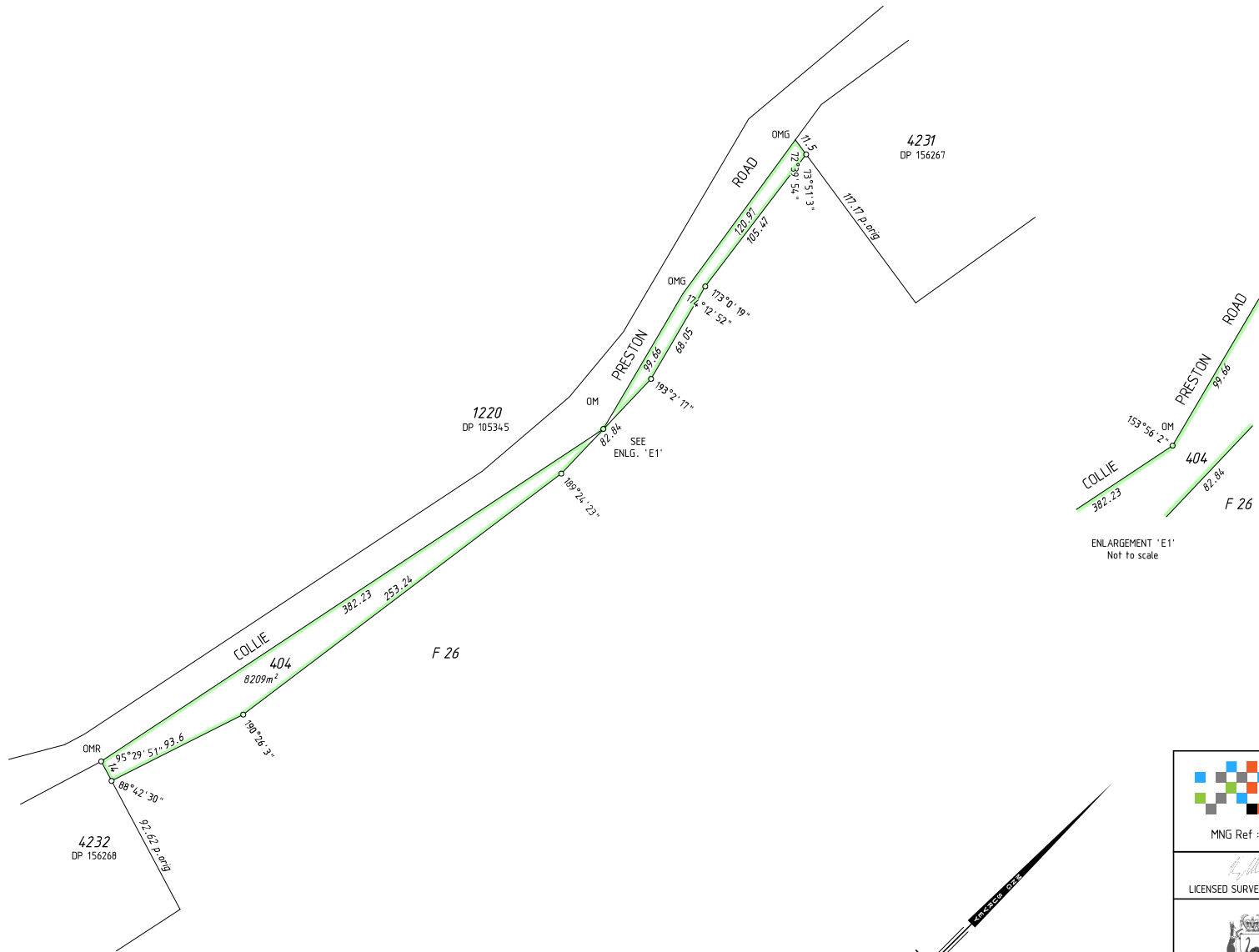


	
MNG Ref : 101806dp-003f - DP416086#00.CSD	
 LICENSED SURVEYOR	Kenny Sellers 2019.03.14 14:58:44 +08'00' DATE
 	
DEPOSITED PLAN 4 16086 SHEET 04 OF 09 SHEETS VERSION 1	








FOR HEADING SEE SHEET 1

FOR INTERESTS AND NOTIFICATIONS
SEE SHEET 1



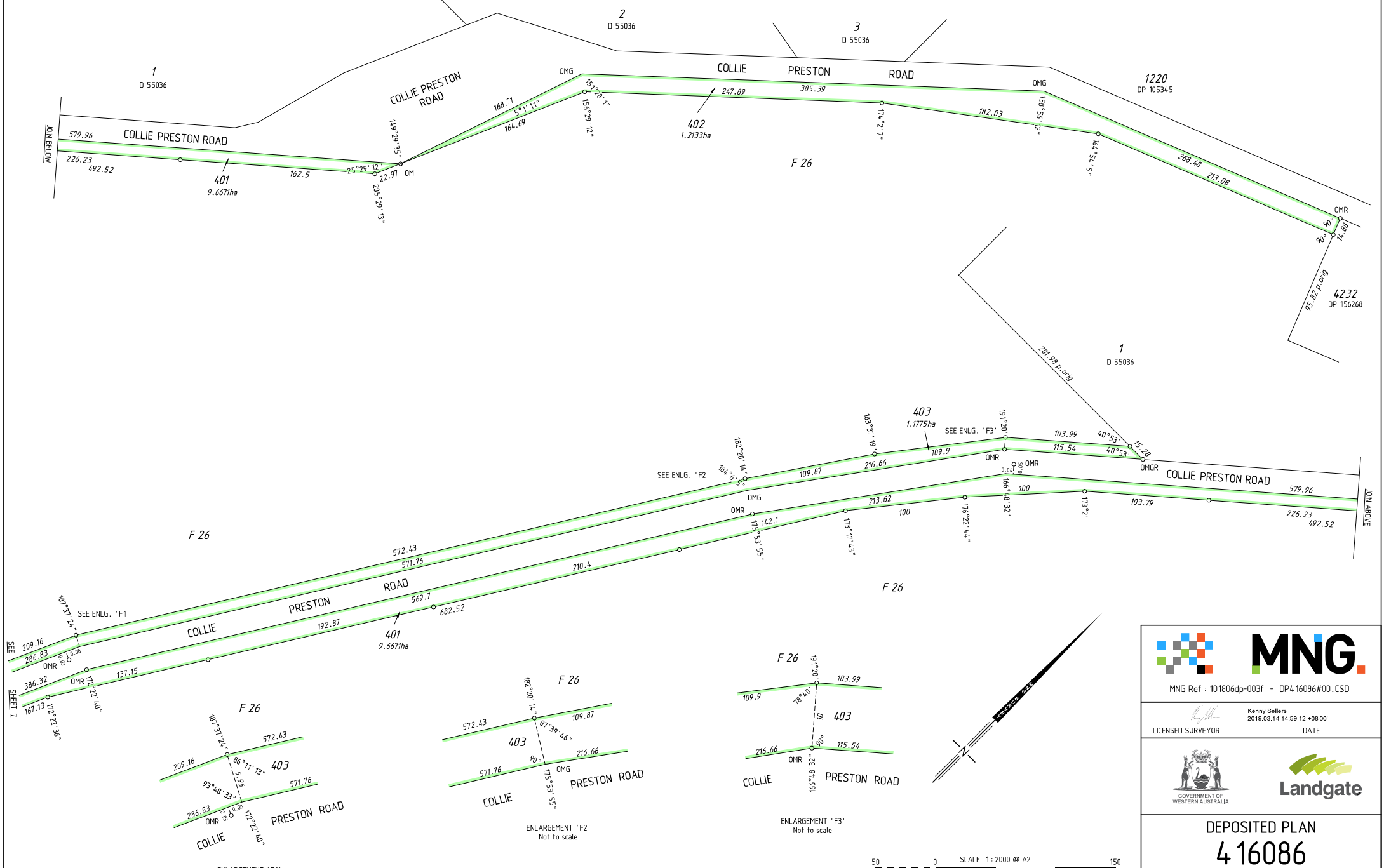
ENLARGEMENT 'E1'
Not to scale



	MNG
MNG Ref : 101806dp-003f - DP416086#00.CSD	
 Kenny Sellers 2019,03,14 14:59:00 +08'00'	DATE
LICENSED SURVEYOR	DATE
 GOVERNMENT OF WESTERN AUSTRALIA	
DEPOSITED PLAN 4 16086 SHEET 05 OF 09 SHEETS VERSION 1	

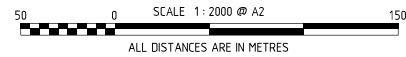
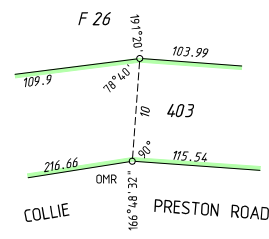
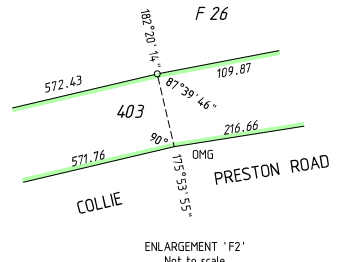
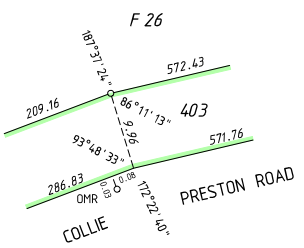
FOR HEADING SEE SHEET 1


FOR INTERESTS AND NOTIFICATIONS
SEE SHEET 1



SEE SHEET 7

JOIN ABOVE

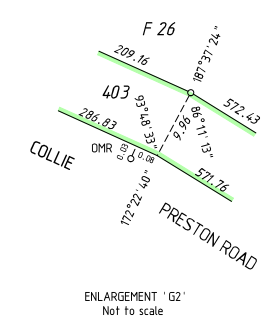
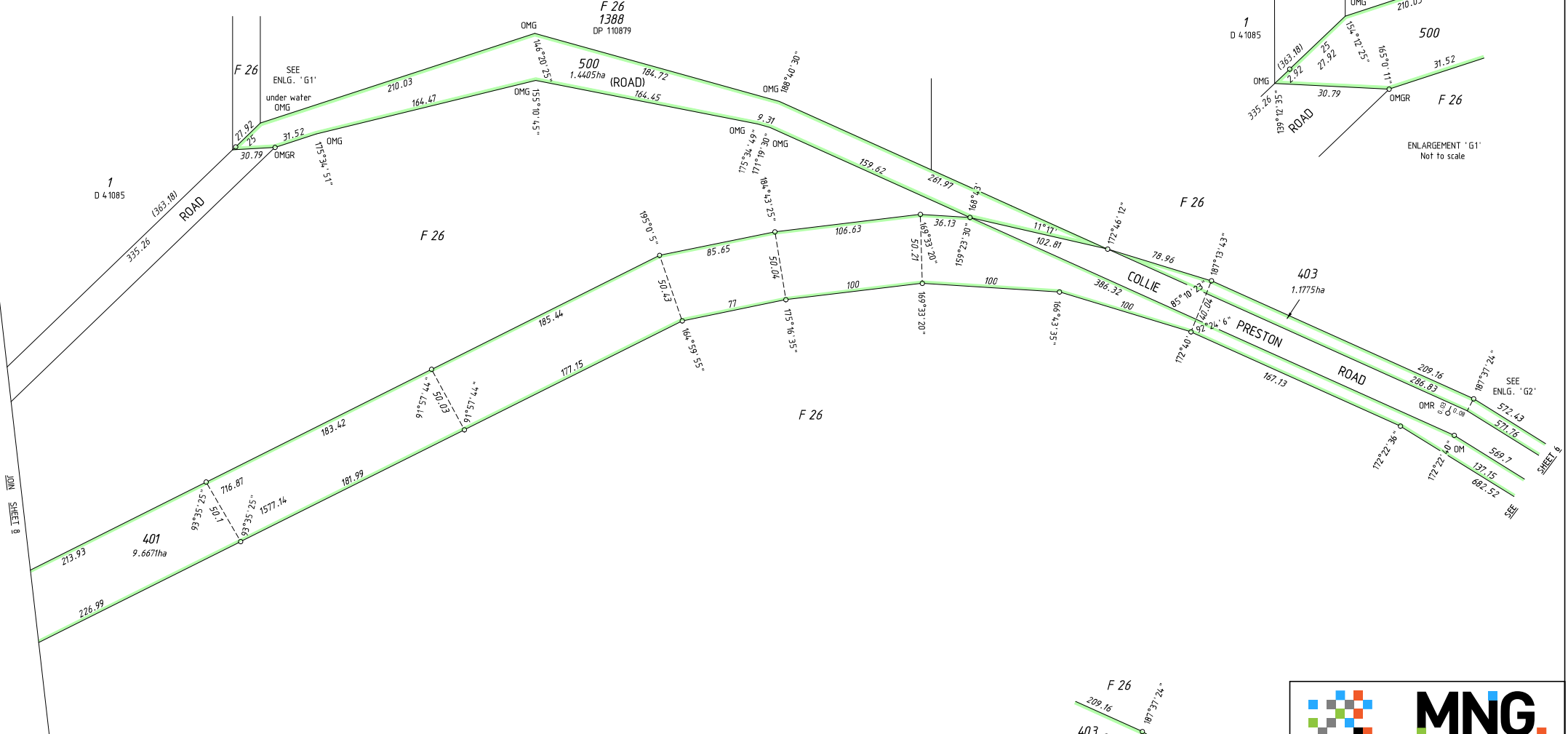
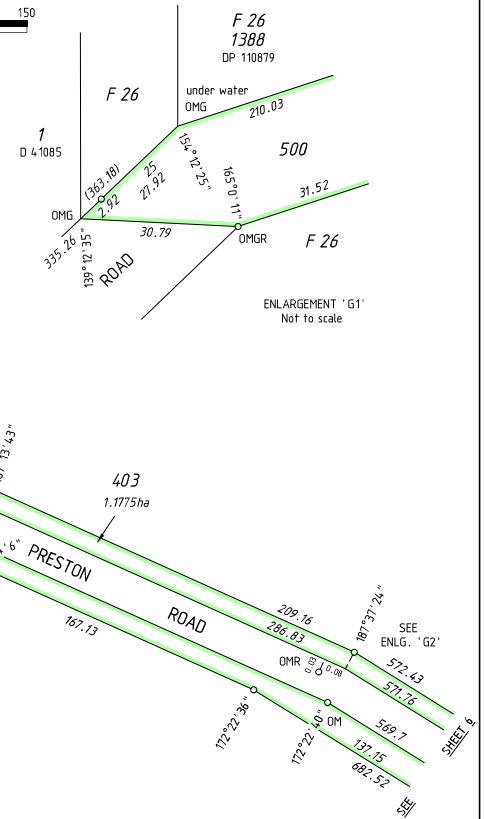


	
MNG Ref : 101806dp-003f - DP416086#00.CSD	
 LICENSED SURVEYOR	Kenny Sellers 2019.03.14 14:59:12 +08'00' DATE
	
	
DEPOSITED PLAN 4 16086 SHEET 06 OF 09 SHEETS VERSION 1	



FOR HEADING SEE SHEET 1
FOR INTERESTS AND NOTIFICATIONS
SEE SHEET 1

50 0 150 SCALE 1: 2000 @ A2
ALL DISTANCES ARE IN METRES



MNG Ref : 101806dp-003f - DP416086#00.CSD

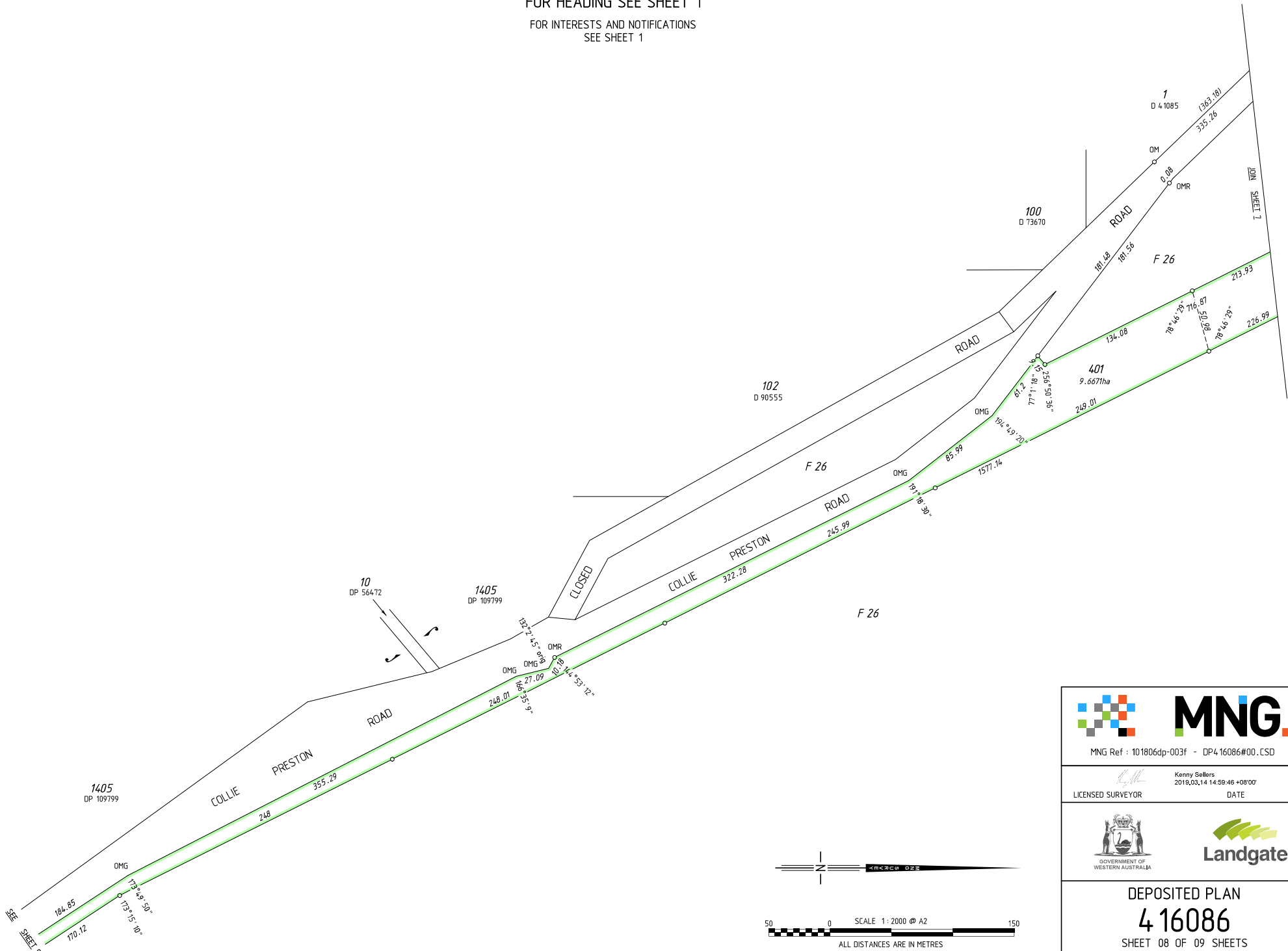
Kenny Sellers
LICENSED SURVEYOR

Kenny Sellers
2019.03.14 14:59:30 +0800'
DATE

GOVERNMENT OF
WESTERN AUSTRALIA

DEPOSITED PLAN
4 16086
SHEET 07 OF 09 SHEETS
VERSION 1

FOR HEADING SEE SHEET 1
 FOR INTERESTS AND NOTIFICATIONS
 SEE SHEET 1



10
DP 564.72

1405
DP 109799

102
D 90555

100
D 73670

1
D 41085

401
9.6671ha

SEE SHEET 2

184.85

170.12

173° 49' 59"

173° 15' 10"

COLLIE PRESTON ROAD

248

355.29

CLOSED

COLLIE PRESTON ROAD

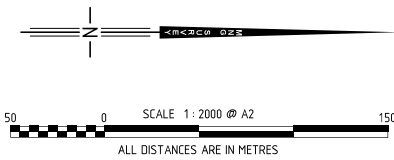
322.28

F 26





ROAD

F 26

JOIN SHEET 1

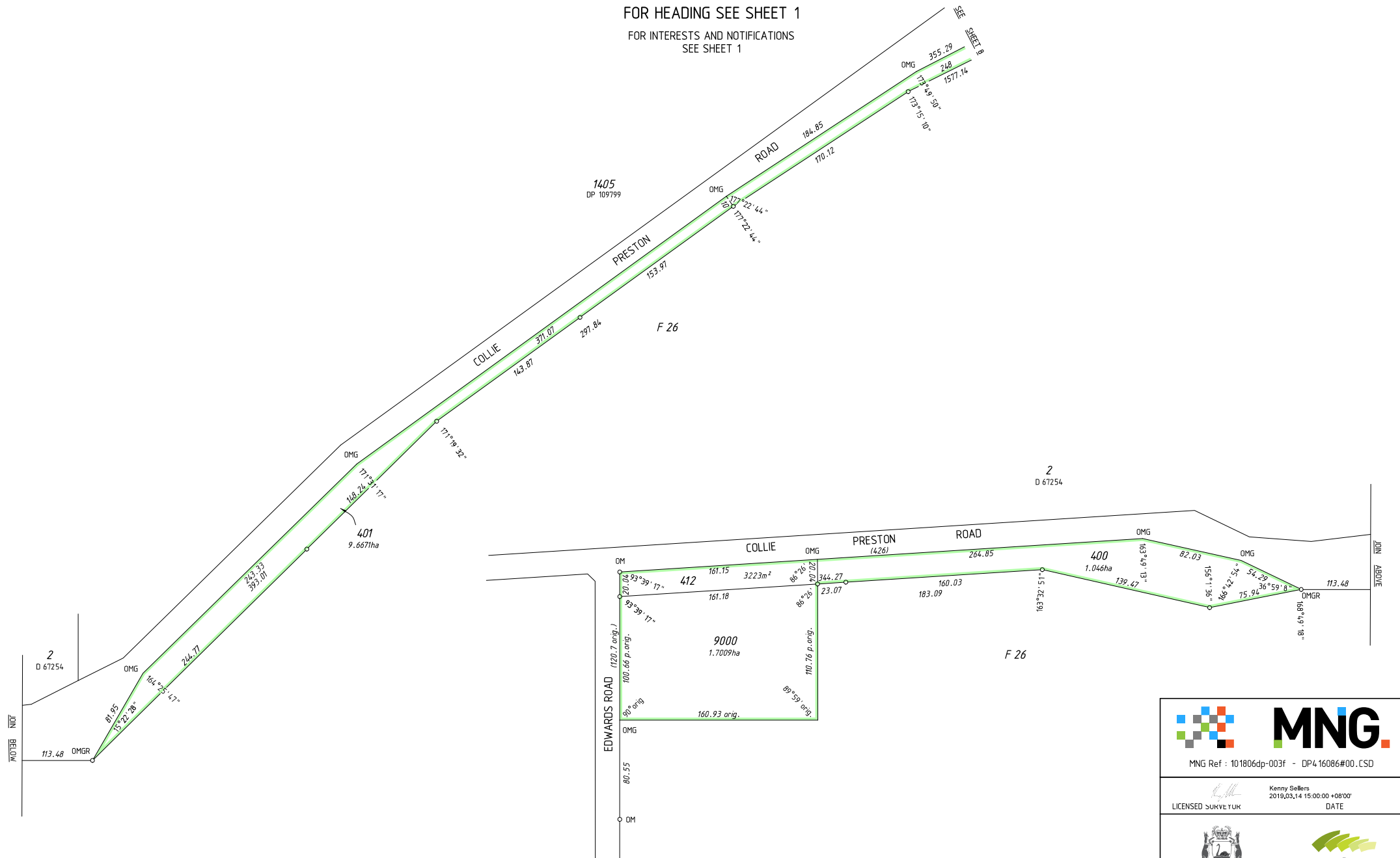


HELD BY LANDGATE IN DIGITAL FORMAT ONLY

	
MNG Ref : 101806dp-003f - DP416086#00.CSD	
 LICENSED SURVEYOR	Kenny Sellers 2018,03,14 14:59:46 +08'00' DATE
 	
DEPOSITED PLAN <h1>4 16086</h1> SHEET 08 OF 09 SHEETS VERSION 1	

FOR HEADING SEE SHEET 1

FOR INTERESTS AND NOTIFICATIONS
SEE SHEET 1



MNG Ref : 101806dp-003f - DP416086#00.CSD

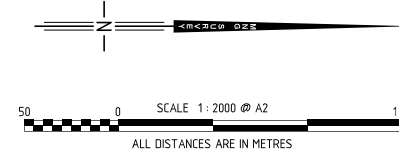
Licensed Surveyor
Kenny Sellers
2019,03,14 15:00:00 +08'00'
DATE

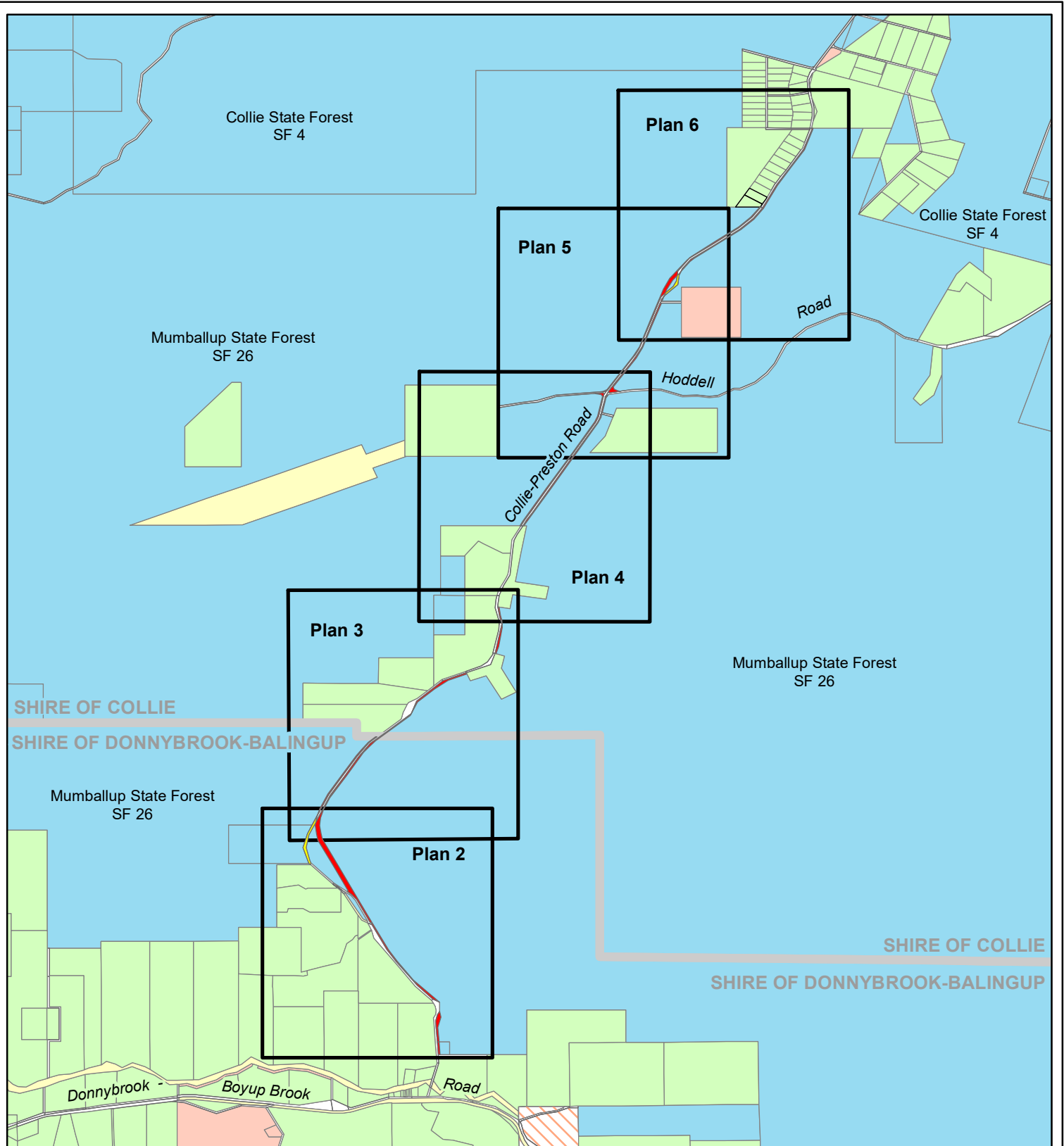


DEPOSITED PLAN

4 16086

SHEET 09 OF 09 SHEETS
VERSION 1





PROPOSED EXCISION FROM and ADDITION TO STATE FOREST No.26 (plan 1)

Legend

- 1. Proposed excision from State Forest No.26
- 2. Proposed addition to State Forest No.26
- 3. State forest adjoining area subject of excision
- 4. Freehold land
- 5. Crown reserve
- 6. Unallocated crown land
- 7. Crown lease

SCALE: 1:68,000

On Landgate Plan: COLLIE (2131-III) & WILGA (2130-IV)

On Department of Biodiversity Conservation and Attractions COG Plan: 2131-2 & 3 and 2130-1 & 4



PROPOSED EXCISION FROM and ADDITION TO STATE FOREST No.26 (plan 2)

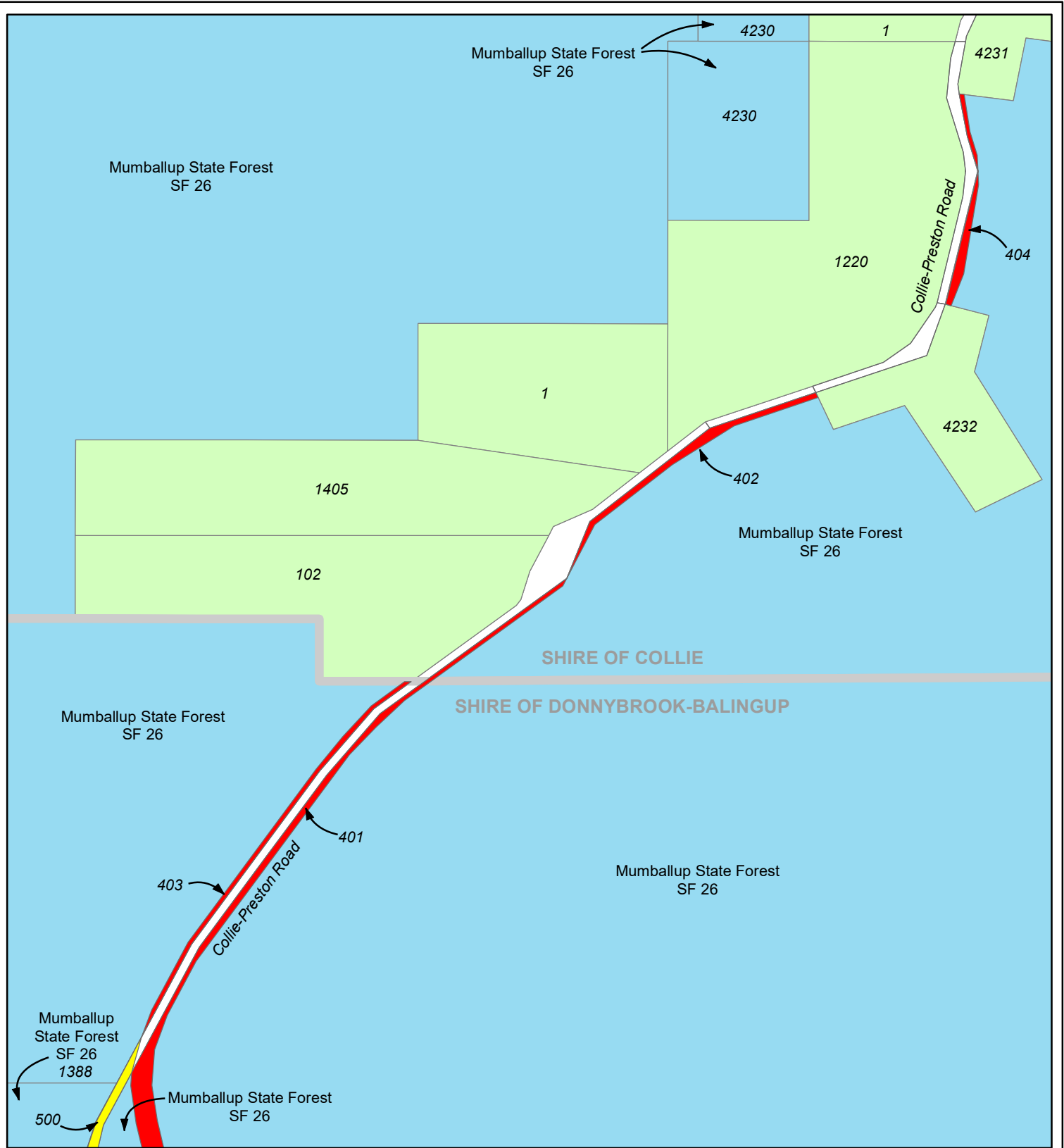
Legend

- 1. Proposed excision from State Forest No.26
- 2. Proposed addition to State Forest No.26
- 3. State forest adjoining area subject of excision
- 4. Freehold land
- 5. Unallocated crown land

SCALE: 1:15,000

On Landgate Plan: COLLIE (2131-III) & WILGA (2130-IV)

On Department of Biodiversity Conservation and Attractions COG Plan: 2131-2 & 3 and 2130-1 & 4



PROPOSED EXCISION FROM and ADDITION TO STATE FOREST No.26 (plan 3)

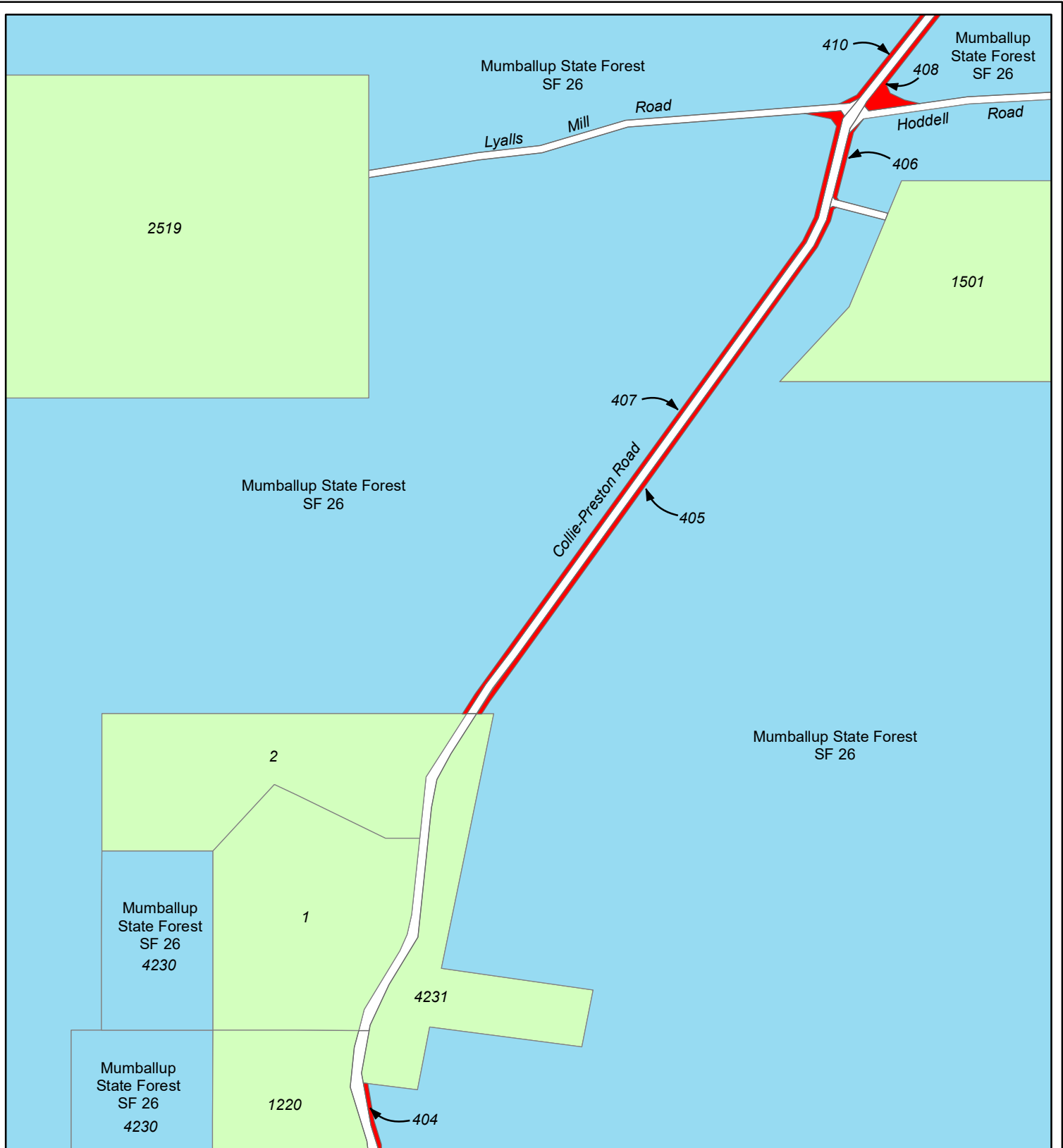
Legend

- 1. Proposed excision from State Forest No.26
- 2. Proposed addition to State Forest No.26
- 3. State forest adjoining area subject of excision
- 4. Freehold land

SCALE: 1:15,000

On Landgate Plan: COLLIE (2131-III)

On Department of Biodiversity Conservation and Attractions COG Plan: 2131-2 & 3



PROPOSED EXCISION FROM and ADDITION TO STATE FOREST No.26 (plan 4)

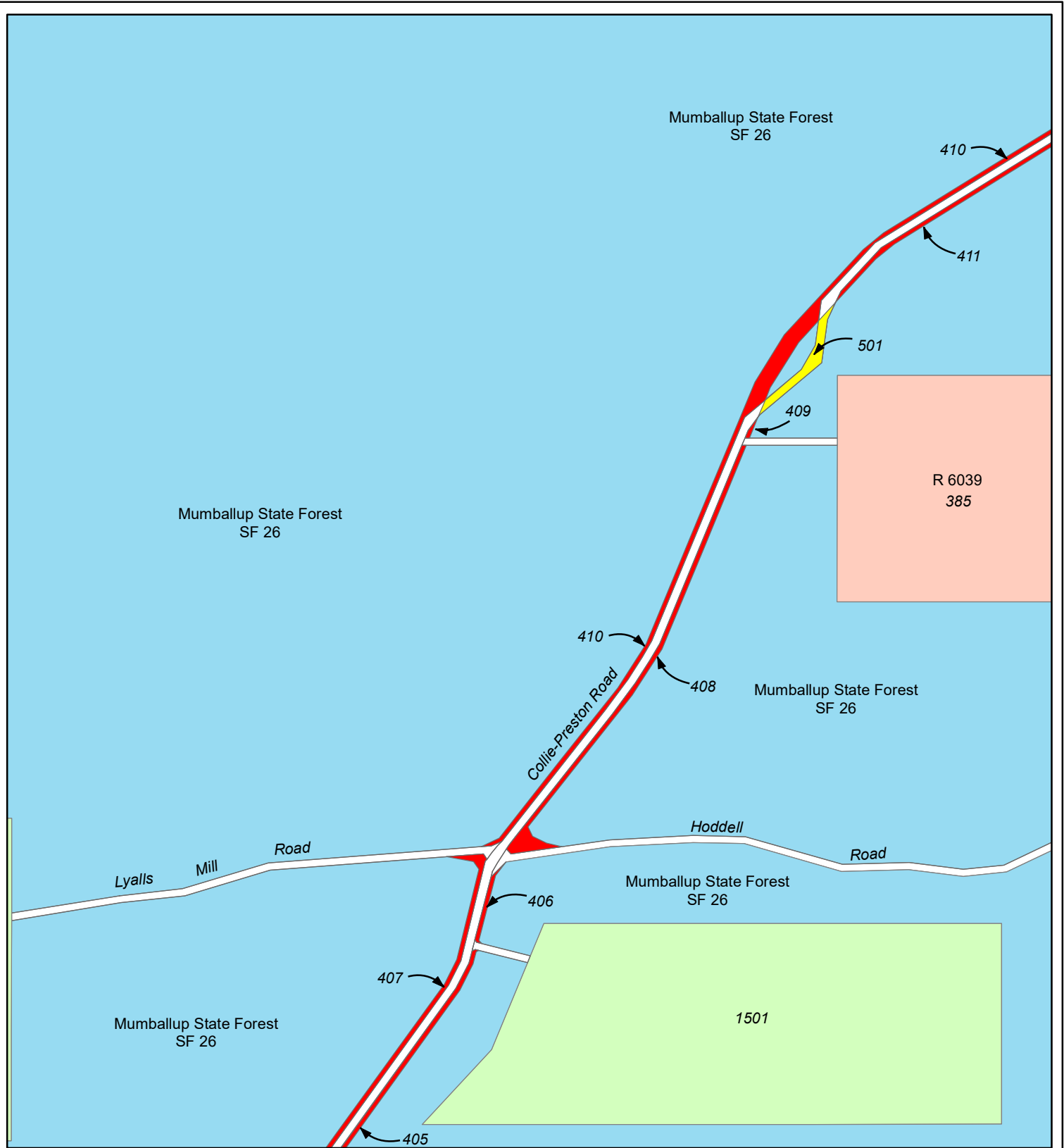
Legend

- 1. Proposed excision from State Forest No.26
- 2. Proposed addition to State Forest No.26
- 3. State forest adjoining area subject of excision
- 4. Freehold land

SCALE: 1:15,000

On Landgate Plan: COLLIE (2131-III)

On Department of Biodiversity Conservation and Attractions COG Plan: 2131-2 & 3



PROPOSED EXCISION FROM and ADDITION TO STATE FOREST No.26 (plan 5)

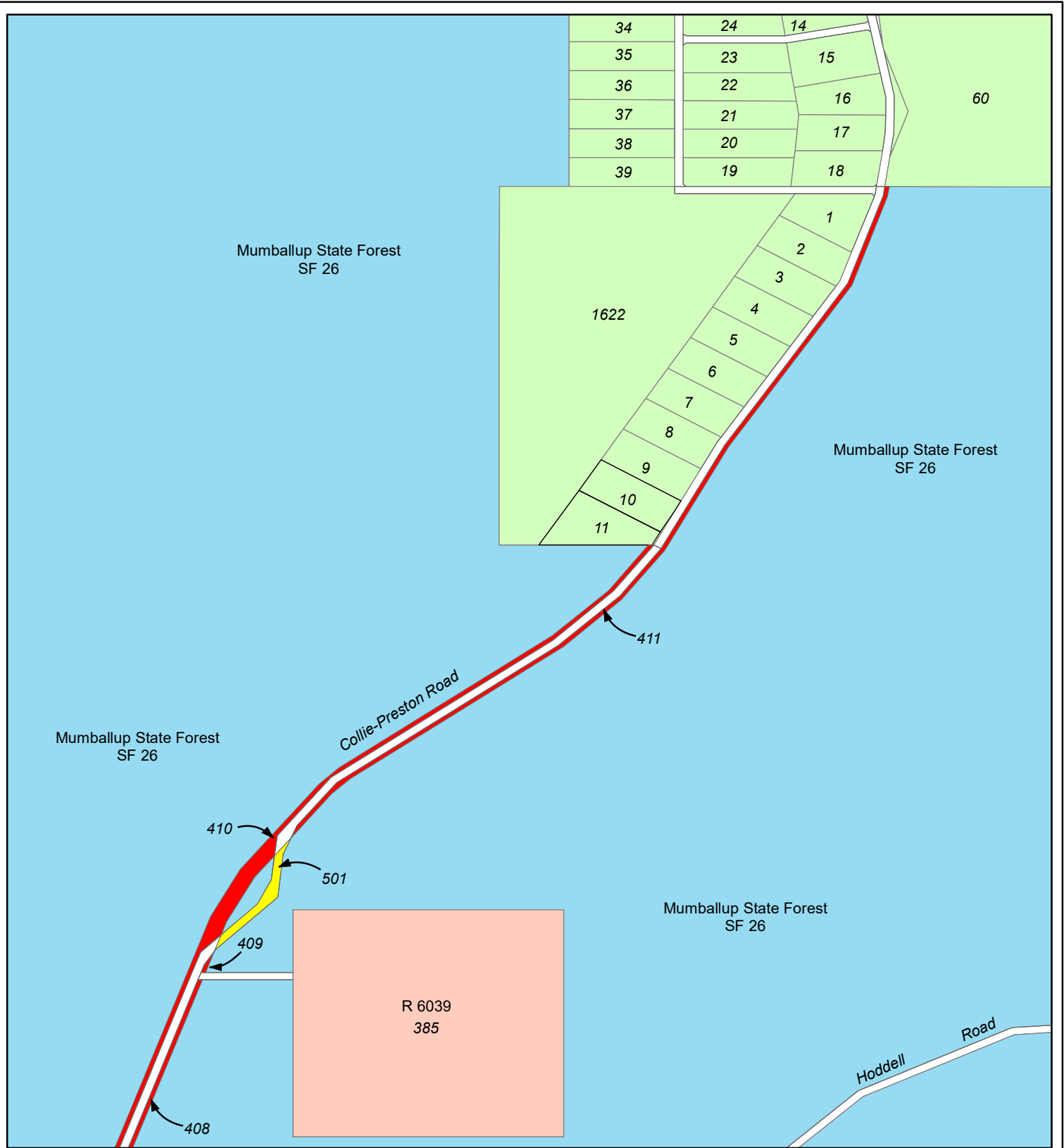
Legend

- 1. Proposed excision from State Forest No.26
- 2. Proposed addition to State Forest No.26
- 3. State forest adjoining area subject of excision
- 4. Freehold land
- 5. Crown reserve

SCALE: 1:15,000

On Landgate Plan: COLLIE (2131-III)

On Department of Biodiversity Conservation and Attractions COG Plan: 2131-2 & 3



PROPOSED EXCISION FROM and ADDITION TO STATE FOREST No.26 (plan 6)

Legend

- 1. Proposed excision from State Forest No.26
- 2. Proposed addition to State Forest No.26
- 3. State forest adjoining area subject of excision
- 4. Freehold land
- 5. Crown reserve

SCALE: 1:15,000

On Landgate Plan: COLLIE (2131-III)

On Department of Biodiversity Conservation and Attractions COG Plan: 2131-2 & 3