

RESERVE ACTION SHEET: STATE FORESTS

STATE FOREST No. 58

LOCAL GOVERNMENT: Nannup

NAME: Milyeannup State Forest

PURPOSE: State Forest

VESTING: Conservation and Parks Commission

ACTION

Excision of Lots 363-365 on Deposited Plan 417648, being 2.0307 hectares from State Forest No. 588.

Total Area: 29410.6421 to 29408.6114 hectares

REASON FOR ACTION:

Five parties who own enclave lots between State Forest No. 58 and Blackwood River National Park requested the dedication of Poison Swamp Road, to provide legal access to their properties. To facilitate the dedication 2.0307 hectares from State Forest No. 58 containing the road, and 0.0142 hectares from Blackwood River National Park (A47670) need to be excised.

As part of the proposal the Shire of Nannup will close a 0.9077 hectare portion of unconstructed road reserve for addition to State Forest No. 58.

An order was published in the Government Gazette on 30 June 2020 to finalise the excision from State forest.

Date of amendment: 30/06/2020

Maps: pp. 97-98, 101

Government Gazette: p. 159

Proposal Summary: pp. 120-122

Native Title: South West Boojarah 2

1	LAND SERVICES UNIT LEADER	To note	<i>6/7/2020</i>
2	LAND UNIT	Send scan of RAS, Government Gazette and maps to: <ul style="list-style-type: none"> • Lisa Wright (Kensington) DIGITAL COPY • District Manager DIGITAL COPY • Regional Manager DIGITAL COPY • Geoffrey Banks GIS Branch DIGITAL COPY Amend TENIS Strikethrough from District Proposals spreadsheets Create Conservation and Parks Commission summary	<i>7/7/20</i>
3	EXECUTIVE DIRECTOR, CONSERVATION AND ECOSYSTEM MANAGEMENT	To note	
4	C.I.S.	Please rename file/create new file Keyword: Activity: Subject: Free text:	

— PART 2 —

CONSERVATION

CO401

CONSERVATION AND LAND MANAGEMENT ACT 1984
CONSERVATION AND LAND MANAGEMENT (EXCISION FROM STATE FOREST)
ORDER (NO. 1) 2020

Made by the Minister for Environment under section 9(3)(b) of the *Conservation and Land Management Act 1984*.

1. Citation

This order may be cited as the *Conservation and Land Management (Excision from State Forest) Order (No. 1) 2020*.

2. Commencement

This order comes into operation as follows—

- (a) clauses 1 and 2—on the day on which this order is published in the *Gazette*;
- (b) the rest of the order—on the day after that day.

3. Portions of State Forest No. 58 excised

The area described in Schedule 1 is ordered to be excised from State Forest No. 58.

Schedule 1—Land no longer part of State Forest No. 58

All that portion of land situated about 22 kilometres south west of Nannup and comprising of Lots 363-365 on Deposited Plan 417648.

Area: 2.0307 hectares

On Landgate plan: Jalbarragup NW (2029-IV-NW).

4. Purpose of excision

The area described in Schedule 1 is to facilitate the dedication of Poison Swamp Road.

Hon. STEPHEN DAWSON MLC, Minister for Environment.

ENERGY

EN401

ELECTRICITY CORPORATIONS ACT 2005
SEGREGATION AND TRANSFER PRICING GUIDELINES 2020

Approval by Minister

I, Mr. Bill Johnston, MLA, Minister for Energy for the State of Western Australia, under section 62(1) of the *Electricity Corporations Act 2005* hereby—

- (1) repeal, on the day the Segregation and Transfer Pricing Guidelines contained in this document come into operation, the *Segregation and Transfer Pricing Guidelines 2013*; and
- (2) establish the Segregation and Transfer Pricing Guidelines contained in this document.

BILL JOHNSTON, MLA, Minister for Energy.

Dated at Perth this 24th day of June 2020.

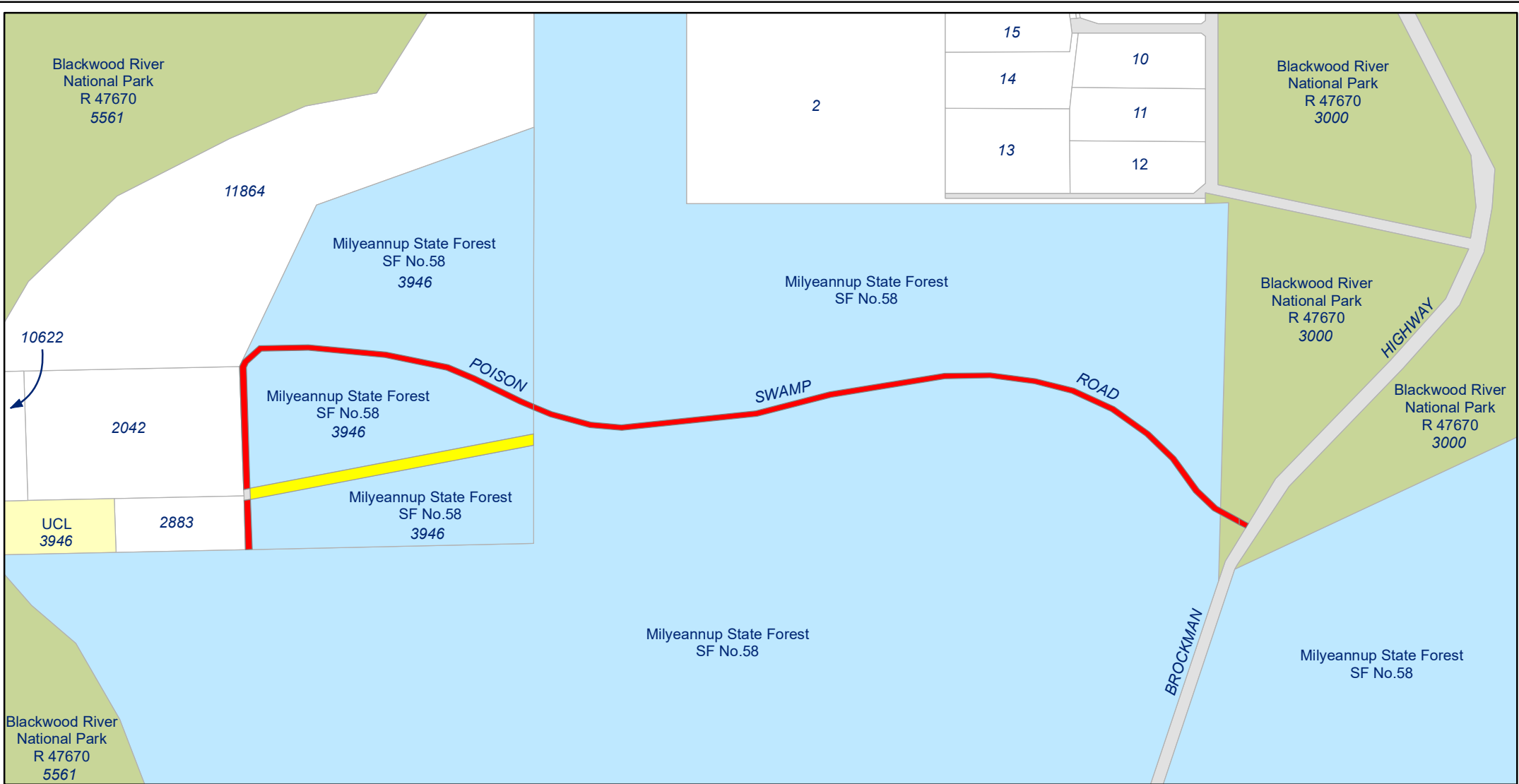
ELECTRICITY CORPORATIONS ACT 2005
SEGREGATION AND TRANSFER PRICING GUIDELINES 2020

1—PRELIMINARY









1.1 Citation

(1) This Guideline may be cited as the *Segregation and Transfer Pricing Guidelines 2020*.

(2) This Guideline, and the rules contained in this Guideline, are segregation arrangements under section 62(1) of the Act.



**PROPOSED EXCISION FROM STATE FOREST No.58 & BLACKWOOD RIVER NATIONAL PARK
PROPOSED ADDITION TO STATE FOREST No.58**

- | | | | |
|---|---|---|--|
|  | 1. Proposed excision from State Forest No.58 |  | 5. National park adjoining area subject of excision/addition |
|  | 2. Proposed excision from Blackwood River National Park |  | 6. Freehold land |
|  | 3. Proposed addition to State Forest No.58 |  | 7. Unallocated crown land |
|  | 4. State forest adjoining area subject of excision/addition |  | 8. Public roads |

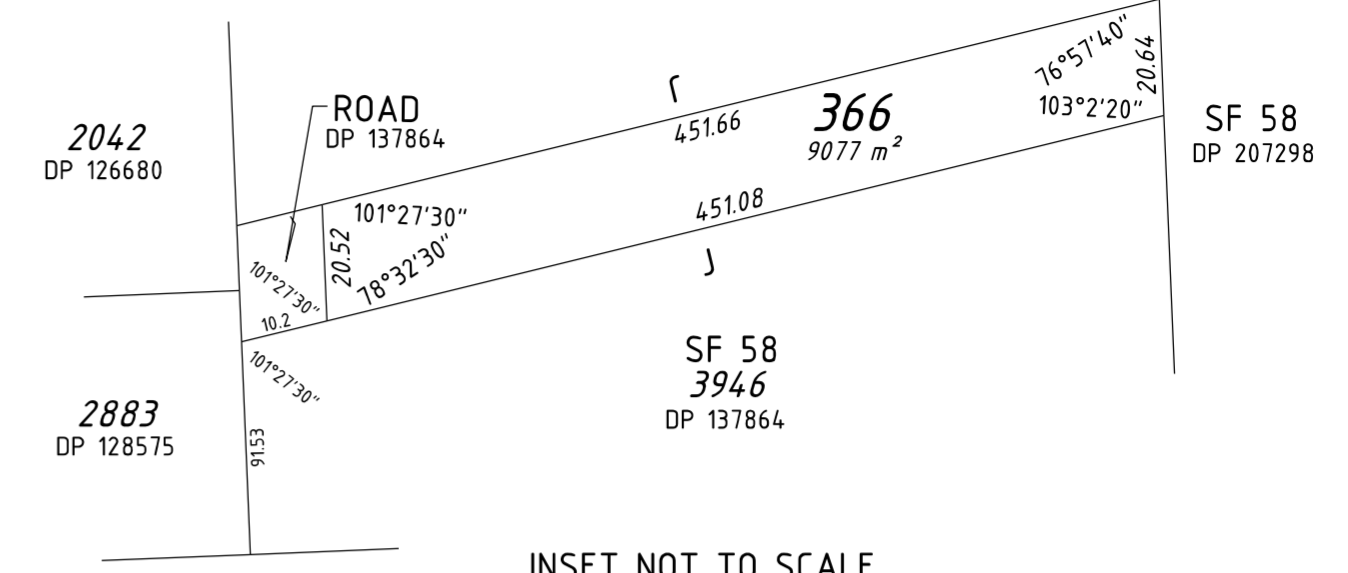
Legend

SCALE: 1:10,000

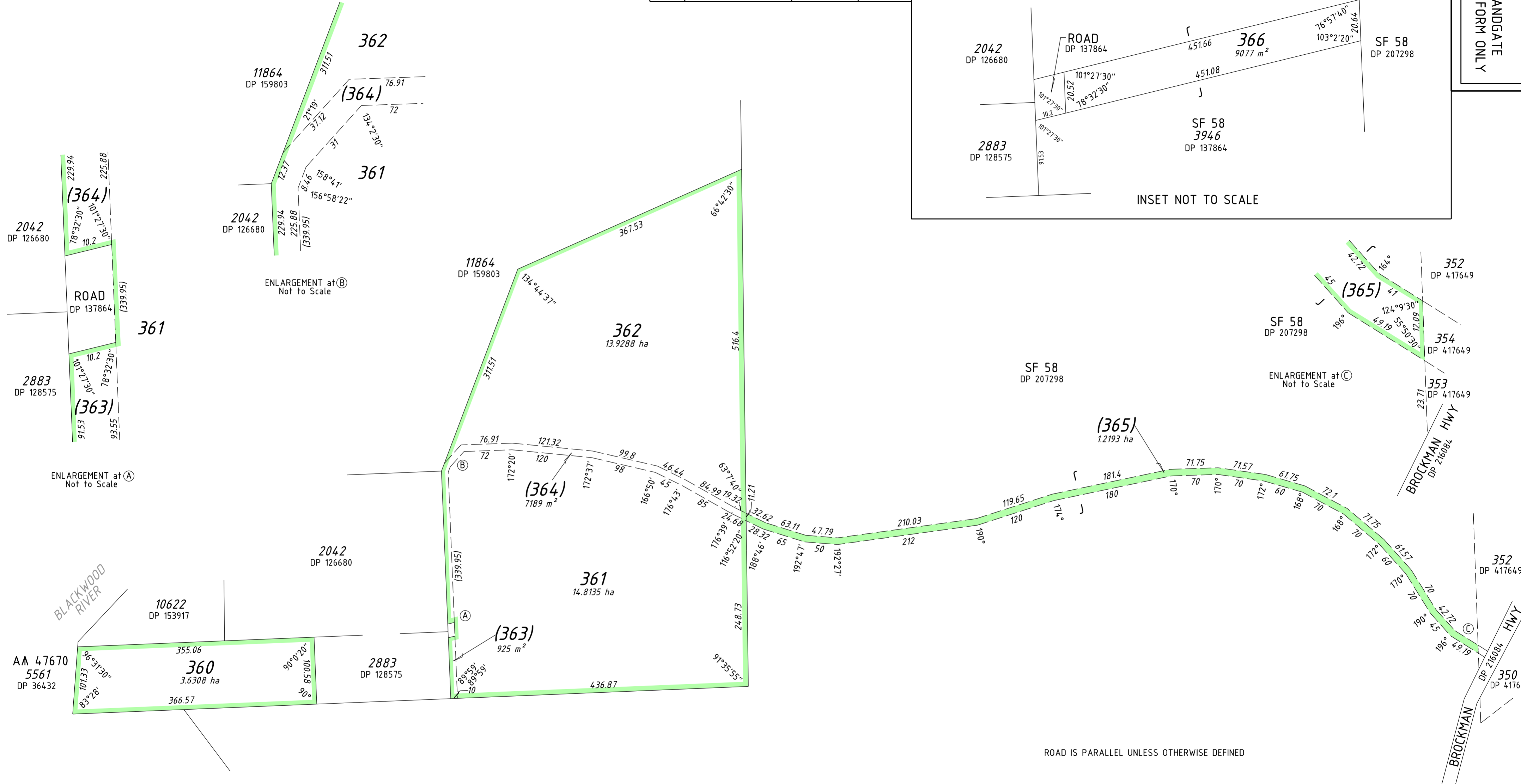
On Landgate Plan: JALBARRAGUP NW (2029-IV-NW)
On Department of Biodiversity Conservation and Attractions COG Plan: 2029-1 & 4

VER	AMENDMENT	AUTHORISED BY	DATE	LOT	FORMER TENURE	ON PLAN/DIA	TITLE
				360	Pt 3946 (U.C.L)	DP 137864	LR 3016-221
				361	Pt 3946 (SF 58) & 366	DP 137864 & INSET THIS PLAN	LR 3016-221
				362-364	Pt 3946 (SF 58)	DP 137864	LR 3016-221
				365	SF 58	DP 207298	

LOT 366 (ROAD CLOSURE)
BEING CROWN LAND FOR AMALGAMATION
FORMERLY PART ROAD AS SHOWN ON DP 138829



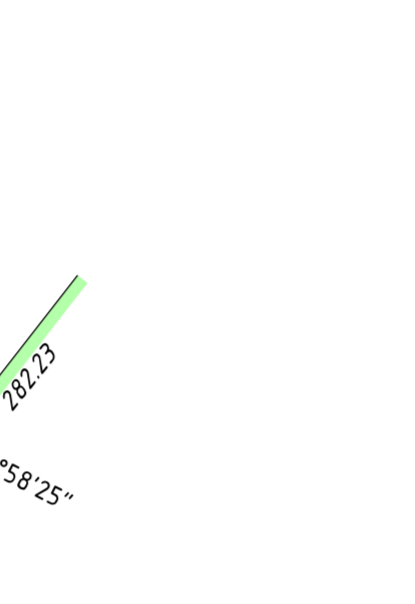
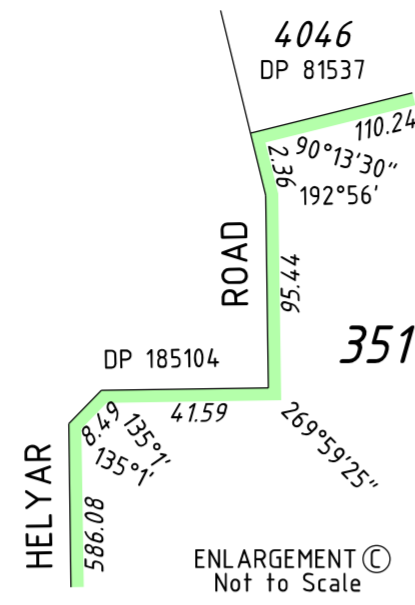
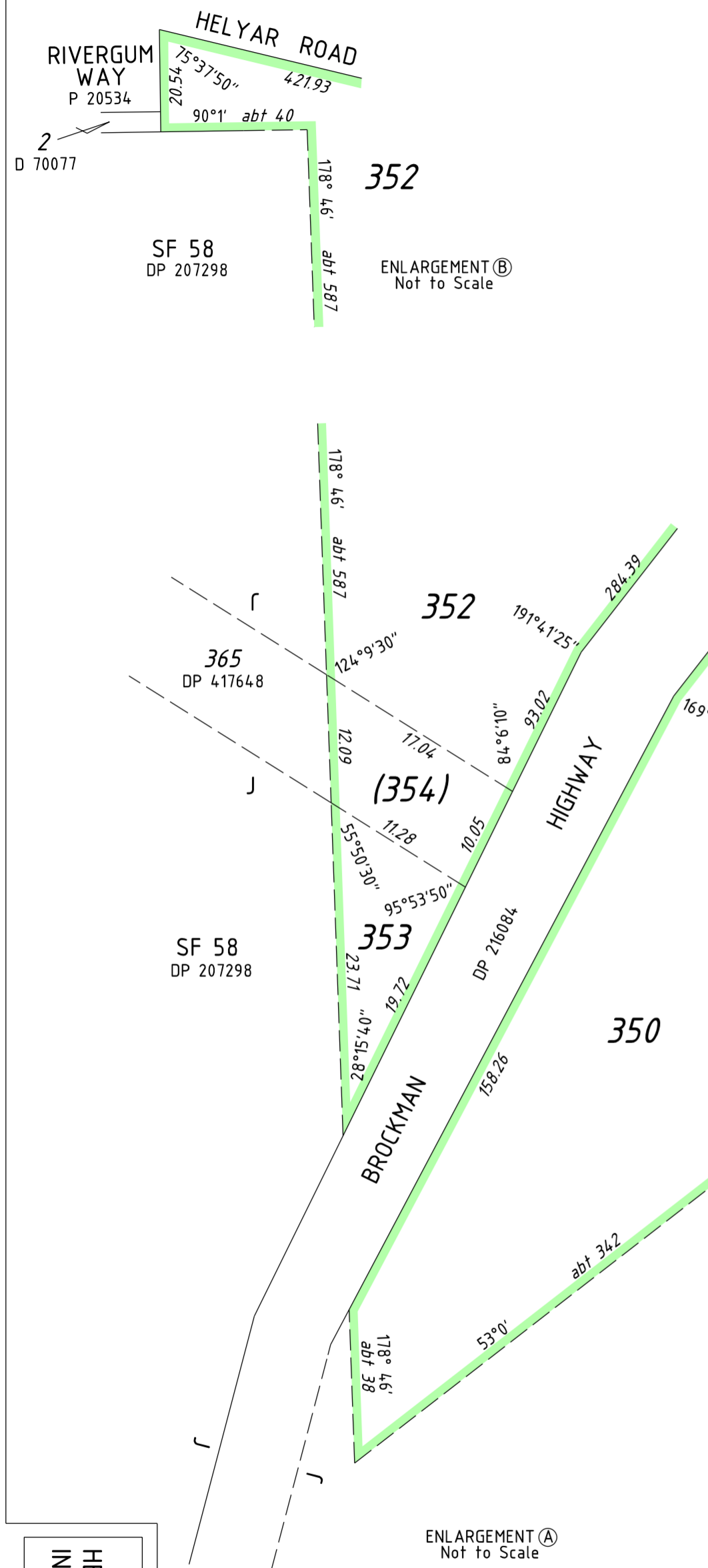
HELD BY LANDGATE
IN DIGITAL FORM ONLY



ROAD IS PARALLEL UNLESS OTHERWISE DEFINED

TYPE PURPOSE		CROWN SUBDIVISION		FORMER TENURE		SCALE @A2: ALL DISTANCES ARE IN METRES 1:4000		SUBJECT TO SURVEY NOT FOR ALIENATION PURPOSES		IN ORDER FOR DEALINGS				
PLAN OF				SEE TABLE				LODGED DATE FEE PAID N/A ASSESS No. N/A		TYPE OF VALIDATION FULL AUDIT . . . M. BAKER . . . LEGAL CERTIFIED CORRECT Lead Consultant Graphic Services		ROAD ACTION STATE FOREST ACTION		DEPOSITED PLAN 417648 SHEET 1 OF 1 VERSION 1
LOTS 360-362 & LOTS 363-365(ROAD)				REFERENCE								FOR AUTHORISED LAND OFFICER DATE APPROVED		
DISTRICT		NELSON TOWNSITE		DPLH FILE: 00175-2010 JOB: 180621		SURVEY FIRM		LANDGATE - C. FIORENTINO		DATE		DATE		
TRIM FILE		05597-2019		LOCALITY		DARRADUP		DATE		13/12/2019		DATE		
LOCAL AUTHORITY		SHIRE OF NANNUP		INDEX		SEE SMARTPLAN								




VER	AMENDMENT	AUTHORISED BY	DATE



SF 58
DP 207298

HELD BY LANDGATE
IN DIGITAL FORM ONLY

H.W.M. - DENOTES HIGH WATER MARK AS DEFINED IN THE LAND ADMINISTRATION ACT 1997
WATERLINES SHOWN HEREON ARE BASED ON THE SCDB AS AT NOVEMBER 2019 AND DO NOT NECESSARILY DEPICT AN EXACT CADASTRAL BOUNDARY
VALUES OF ANGLES HAVE BEEN OMITTED FROM THIS PLAN WHERE BOUNDARIES COMPRISING MERIDIANS OF LONGITUDE AND PARALLELS OF LATITUDE INTERSECT

TYPE		CROWN	
PURPOSE		SUBDIVISION	
PLAN OF			
LOTS 350-353 & 354(ROAD)			
DISTRICT	NELSON	FORMER TENURE	
TOWNSITE		AA 47670	
TRIM FILE	05598-2019	LOT 3000-DP36432 LR 3134/928	
LOCAL AUTHORITY	SHIRE OF NANNUP		
LOCALITY	DARRADUP		
ON		REFERENCE	
SEE SMARTPLAN		DPLH FILE: 00175-2010 JOB: 180621	
SCALE @A2: ALL DISTANCES ARE IN METRES		1:7500	
SUBJECT TO SURVEY NOT FOR ALIENATION PURPOSES			
SURVEY FIRM		LANDGATE - C. FIORENTINO DATE 13/12/2019	
LODGED	TYPE OF VALIDATION		
DATE	FULL AUDIT M. BAKER		
FEE PAID	LEGAL COMPONENT		
ASSESS No.	CERTIFIED CORRECT		
IN ORDER FOR DEALINGS			
SUBJECT TO		RESERVE ACTION ROAD ACTION	
FOR AUTHORISED LAND OFFICER		DATE	
APPROVED			
AUTHORISED LAND OFFICER		DATE	
			
DEPOSITED PLAN			
417649			
SHEET 1 OF 1		VERSION 1	