

RESERVE ACTION SHEET: STATE FOREST

STATE FOREST No. 65

LOCAL GOVERNMENT: City of Wanneroo

NAME: Gnangara State Forest

PURPOSE: State Forest

VESTING: Conservation and Parks Commission

ACTION

Excision of Lot 565 (0.1772 hectares) on Deposited Plan 406410 from State Forest No. 65.

Total Area: 65915.5832 to 65915.406 hectares

REASON FOR ACTION:

The City of Wanneroo requested the excision of 0.1772 hectares from State Forest No. 65 to facilitate the construction of a passing land as part of upgrades to the intersection of Neaves Road and Meadowlands Drive.

An order was published in the Government Gazette on 10 February 2017 finalising the excision.

Date of amendment: 10/02/17

Maps: pp. 6, 10, 144, 145

Customer advice: N/A

Proposal Summary: see pp. 146-147

IUCN classification:

Recommended IUCN classification:

Native Title:

1	LAND UNIT LEADER	To note	<i>Red</i> 7/13/2017
2	LAND UNIT	<p>Send scan of RAS, Government Gazette order and maps to:</p> <ul style="list-style-type: none"> • Lisa Wright (Kensington) DIGITAL COPY • District Manager DIGITAL COPY • Regional Manager DIGITAL COPY • Geoffrey Banks GIS Branch DIGITAL COPY <p>Attach Landgate RED to file Strikethrough from District Proposals spreadsheets Create Conservation and Parks Commission summary</p>	<i>[Signature]</i> 7/13/17 <i>[Signature]</i> 7/13 <i>[Signature]</i> 7/13 <i>[Signature]</i> 7/13 <i>[Signature]</i> 7/13 <i>[Signature]</i> 7/13
3	DIRECTOR, FOREST AND ECOSYSTEM MANAGEMENT	To note	
4	C.I.S.	<p>Please rename file/create new file</p> <p>Keyword: Activity: Subject: Free text:</p>	N/A

CO402

CONSERVATION AND LAND MANAGEMENT ACT 1984
CONSERVATION AND LAND MANAGEMENT (EXCISION FROM STATE FOREST)
ORDER (NO. 2) 2017

Made by the Minister for Environment under section 9(3)(b) of the *Conservation and Land Management Act 1984*.

1. Citation

This order may be cited as the *Conservation and Land Management (Excision from State Forest) Order (No. 2) 2017*.

2. Commencement

This order comes into operation as follows—

- (a) clauses 1 and 2—on the day on which this order is published in the *Gazette*;
- (b) the rest of the order—on the day after that day.

3. Portions of State Forest No. 65 excised

The area described in Schedule 1 is ordered to be excised from State Forest No. 65.

Schedule 1—Land no longer part of State Forest No. 65

All that portion of land situated about 5 kilometres east of Banksia Grove and comprising of Lot 565 on Deposited Plan 406410.

Area: 0.1772 hectares

On Landgate plan: Muchea SW (2034-I-SW).

4. Purpose of excision

The area described in Schedule 1 is for the purpose of adding land to Neaves Road to facilitate the upgrades to the intersection between Neaves Road and Meadowlands Drive.

Hon ALBERT PAUL JACOB, Minister for Environment.

CO403

CONSERVATION AND LAND MANAGEMENT ACT 1984
CONSERVATION AND LAND MANAGEMENT (EXCISION FROM STATE FOREST)
ORDER (NO. 3) 2017

Made by the Minister for Environment under section 9(3)(b) of the *Conservation and Land Management Act 1984*.

1. Citation

This order may be cited as the *Conservation and Land Management (Excision from State Forest) Order (No. 3) 2017*.

2. Commencement

This order comes into operation as follows—

- (a) clauses 1 and 2—on the day on which this order is published in the *Gazette*;
- (b) the rest of the order—on the day after that day.

3. Portions of State Forest No. 14 excised

The area described in Schedule 1 is ordered to be excised from State Forest No. 14.

Schedule 1—Land no longer part of State Forest No. 14

All that portion of land situated about 4.5 kilometres east of Waroona and comprising of Lot 558 on Deposited Plan 403001.

Area: 0.3079 hectares

On Landgate plan: Hamel NE (2032-II-NE).

4. Purpose of excision

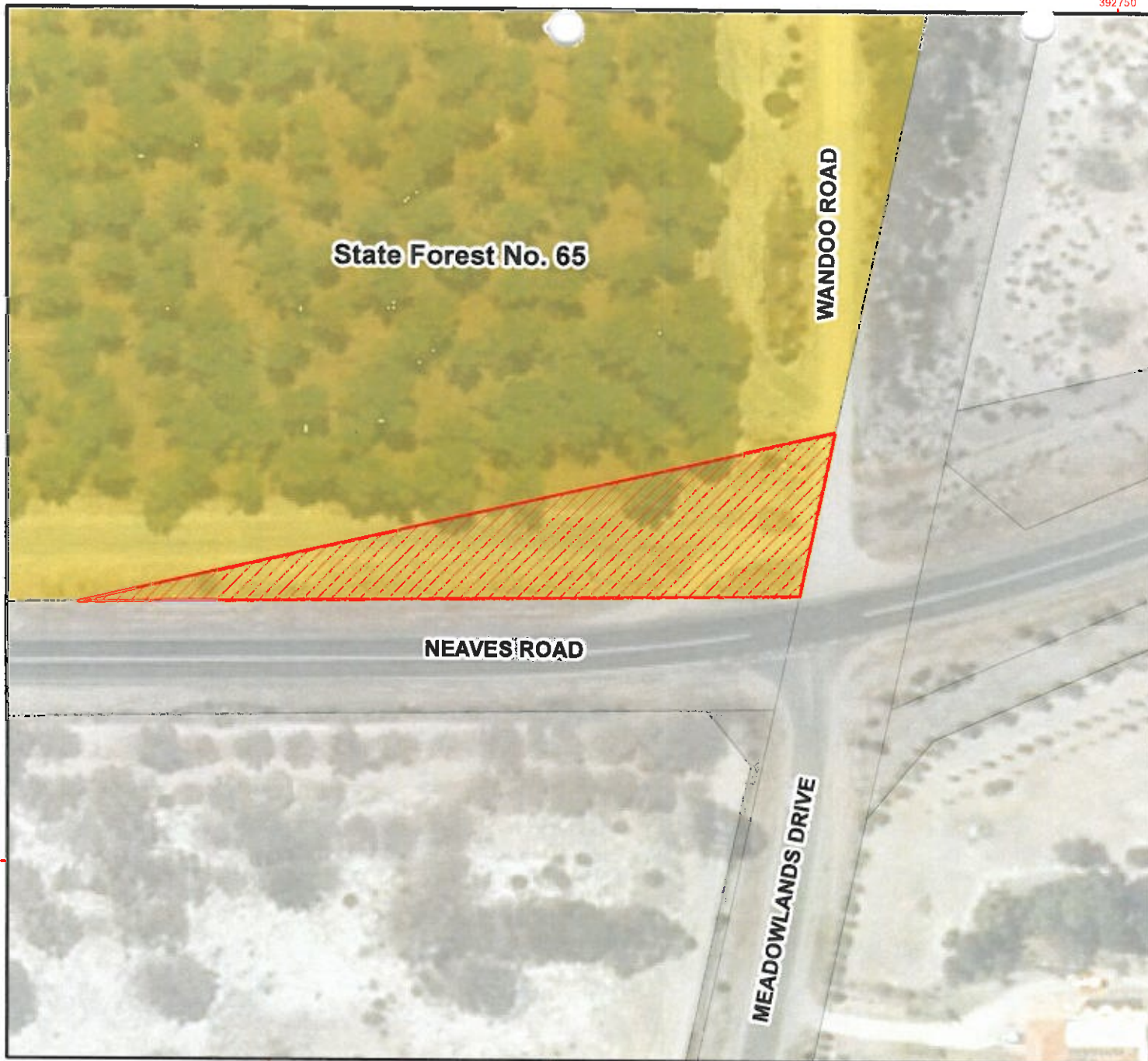
The area described in Schedule 1 is for the purpose of facilitating the dedication of existing access to Lot 10 on Plan 42619.

Hon ALBERT PAUL JACOB, Minister for Environment.



115°52'

115°52'0"
392750



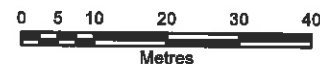
Proposed Excision from State Forest No. 65 Neaves Road City of Wanneroo

Legend

-  Proposed excision
- Perth Outer Cadastre (Land Parcels)
 -  Freehold
 -  Public Roads
- DEC Estate (Statewide)
 -  State Forest



(A4)
1:1,000



Projection: Universal Transverse Mercator
MGA Zone 50. Datum: GDA94



Produced by the
Department of
Parks and Wildlife



Job Ref: 2014/001423, Produced at 12:25pm, on April 30, 2014

Grid shown at 6 seconds intervals
Grid shown at 250 metre intervals

115°52'

392750

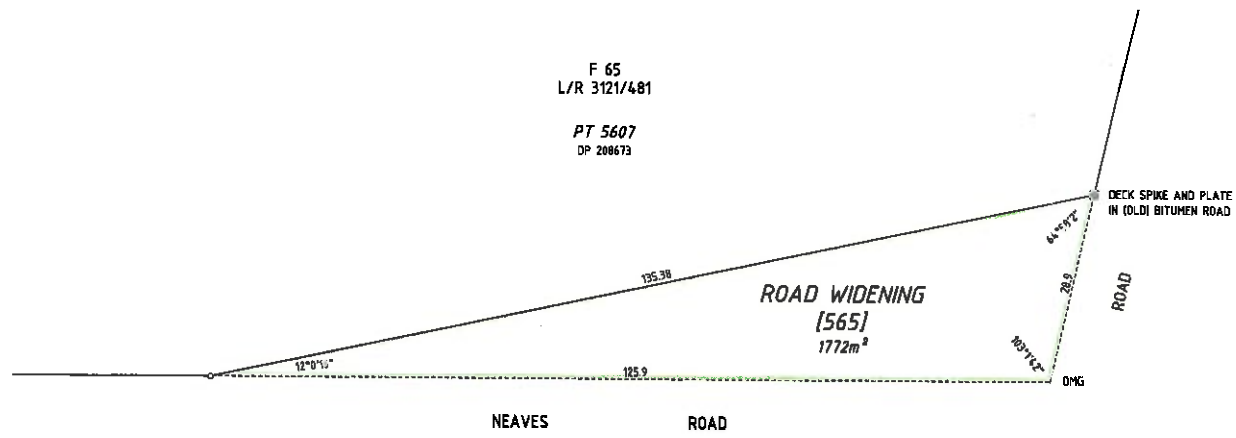
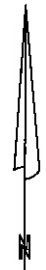
The Dept. of Parks and Wildlife does not guarantee that this map is without flaw of any kind and disclaims all liability for any errors, loss or other consequence which may arise from relying on any information depicted.

Roads and tracks on land managed by DP&W may contain unmarked hazards and their surface condition is variable. Exercise caution and drive to conditions on all roads.

If applicable this map is based on information provided by and with the permission of the Western Australian Land Information Authority (Landgate) (2013)

VER.	AMENDMENT	AUTHORISED BY	DATE

"The residue land comprised in the State Forest 65 (Lot 5607 on DP208673) is not shown on this plan pursuant to an exemption granted under Regulation 5(6) of the Transfer of Land (Survey) Regulations 1995. (Approval ID 5-2015 dated 27 May 2015; Landgate file 02401-0216/02)."



TYPE	CROWN	S.S.A.	YES/NO
PURPOSE	SUBDIVISION		
PLAN OF	ROAD WIDENING (LOT 565)		
FORMER TENURE	PART LOT 5607 ON DP 208673 L/R 3121/481		
LOCAL AUTHORITY	CITY OF WANNEROO		
LOCALITY	PINJAR		
D.O.L. FILE	00384-2014		
FIELD RECORD	132060		
SURVEYOR'S CERTIFICATE - REG 54 I, MARK ZIMMICH hereby certify that this plan is accurate and is a correct representation of the - (a) survey; and/or (b) calculations from measurements recorded in the field records, [* delete if inapplicable] undertaken for the purposes of this plan and that it complies with the relevant written law(s) in relation to which it is lodged.			
LICENSED SURVEYOR	DATE		
30-JUNE-16	80.00	17616908	
DATE	FEE PAID	ASSESS No.	
I.S.C.	EXAMINED	DATE	
		8-7-2015	
WESTERN AUSTRALIAN PLANNING COMMISSION FILE EXEMPT FROM WAPC APPROVAL			
Delegated under S.16 P&O Act 2005			
IN ORDER FOR DEALINGS			
SUBJECT TO Amendment of SF 65 Dedication Order			
FOR INSPECTOR OF PLANS AND SURVEYS	DATE		
	6-7-2015		
APPROVED			
INSPECTOR OF PLANS AND SURVEYS (S. 18 Licensed Surveyors Act 1997)			
DEPOSITED PLAN 406410 SHEET 1 OF 1 SHEETS VERSION 1			



REP 6-1-200

SAS SURVEYORS

LICENSED ENGINEERING & SURVEYING
L. GREENEN SHORPT & ASSOCIATES
4 DUNDAS STREET HANNOVA, ADLA
Tel 84004000 Fax 84001177
Email info@sasurveys.com.au

HELD BY LANDGATE IN DIGITAL FORMAT ONLY

INTERESTS AND NOTIFICATIONS						
SUBJECT	PURPOSE	STATUTORY REFERENCE	ORIGIN	LAND BURDENED	BENEFIT TO	COMMENTS
LOT 565	NON-ESTINGUISHMENT OF NATIVE TITLE	SEC 24KA & 23B NATIVE TITLE ACT 1993		LOTS 565		



PROPOSED EXCISION FROM STATE FOREST No. 65

LEGEND

- 1. Proposed excision from State Forest No. 65
- 2. State forest adjoining area subject of excision
- 3. Freehold land



SCALE 1 : 2 000

On Landgate plan: MUCHEA SW (2034-I-SW)
 On Department of Parks and Wildlife plan: 2034 - 1 & 4