

RESERVE ACTION SHEET: STATE FORESTS

STATE FOREST No. 65

LOCAL GOVERNMENT: Wanneroo

NAME: Gngangara-Moore River State Forest

PURPOSE: State Forest

VESTING: Conservation and Parks Commission

ACTION

Excision of Lot 509 on Deposited Plan 40063 from State Forest No. 65.

Total Area: 6,6139.7486 to 6,6104.0115 hectares

REASON FOR ACTION:

Western Power constructed a terminal substation in State Forest No. 65, which reached full capacity in 2009.

To rationalise the tenure of the substation Western Power requested the excision of 35.7371 hectares from State Forest No. 65. Once excised from State forest the substation is proposed to be reserved with a management order issued to Western Power.

An order was published in the *Government Gazette* on 22 May 2018 finalising the excision from State Forest No 65. *- PAGE 332*

Date of amendment: 22/05/2018

Maps: pp. 297, 263

Customer advice: N/A

Proposal Summary: see pp. 206-207

Native Title:

1	LAND UNIT LEADER	To note	<i>SL</i> 30/5/18
2	LAND UNIT	Send scan of RAS, Government Gazette order and maps to: <ul style="list-style-type: none"> • Lisa Wright (Kensington) DIGITAL COPY • District Manager DIGITAL COPY • Regional Manager DIGITAL COPY • Geoffrey Banks GIS Branch DIGITAL COPY Attach Landgate RED to file Strikethrough from District Proposals spreadsheets Create Conservation and Parks Commission summary	<i>SL</i> 30/5/18 <i>SL</i> 30/5/18 <i>SL</i> 30/5/18 <i>SL</i> 30/5/18 N/A <i>SL</i> 30/5/18 <i>SL</i> 30/5/18
3	EXECUTIVE DIRECTOR, CONSERVATION AND ECOSYSTEM MANAGEMENT	To note	
4	C.I.S.	Please rename file/create new file Keyword: Activity: Subject: Free text:	

— PART 2 —

CONSERVATION

CO401

CONSERVATION AND LAND MANAGEMENT ACT 1984

CONSERVATION AND LAND MANAGEMENT (CHANGES TO STATE FOREST NO. 65) PROPOSAL 2017

Made by the Governor in Executive Council under section 10A of the Act.

1. Citation

This proposal is the *Conservation and Land Management (Changes to State Forest No. 65) Proposal 2017*.

2. Terms used

In this proposal—

Act means the *Conservation and Land Management Act 1984*;

Deposited Plan, followed by a number, means the deposited plan of that number—

- (a) lodged with Landgate; and
- (b) certified by an authorised land officer (as defined in the *Land Administration Act 1997* section 3(1)); and
- (c) available—
 - (i) In paper form at Landgate's head office; and
 - (ii) In electronic form on Landgate's official website;

Landgate mean the Western Australian Land Information Authority established by the *Land Information Authority Act 2006* section 5.

3. Proposal to change State Forest No. 65

Under section 10A(1)(a) of the Act, it is proposed that the land identified as Lot 509 on Deposited Plan 40063 version 1 cease to be State forest.

R. NEILSON, Clerk of the Executive Council.

CONSUMER PROTECTION

CP401

RETAIL TRADING HOURS ACT 1987

RETAIL TRADING HOURS (PERTH METROPOLITAN AREA) PUBLIC HOLIDAY VARIATION ORDER (NO. 2) 2018

Made by the Minister for Commerce and Industrial Relations under section 12E of the Act.

1. Citation

This order is the *Retail Trading Hours (Perth Metropolitan Area) Public Holiday Variation Order (No. 2) 2018*.

2. Commencement

This order comes into operation as follows—

- (a) clauses 1 and 2—on the day on which this order is published in the *Gazette*;
- (b) the rest of the order—on the day after that day.

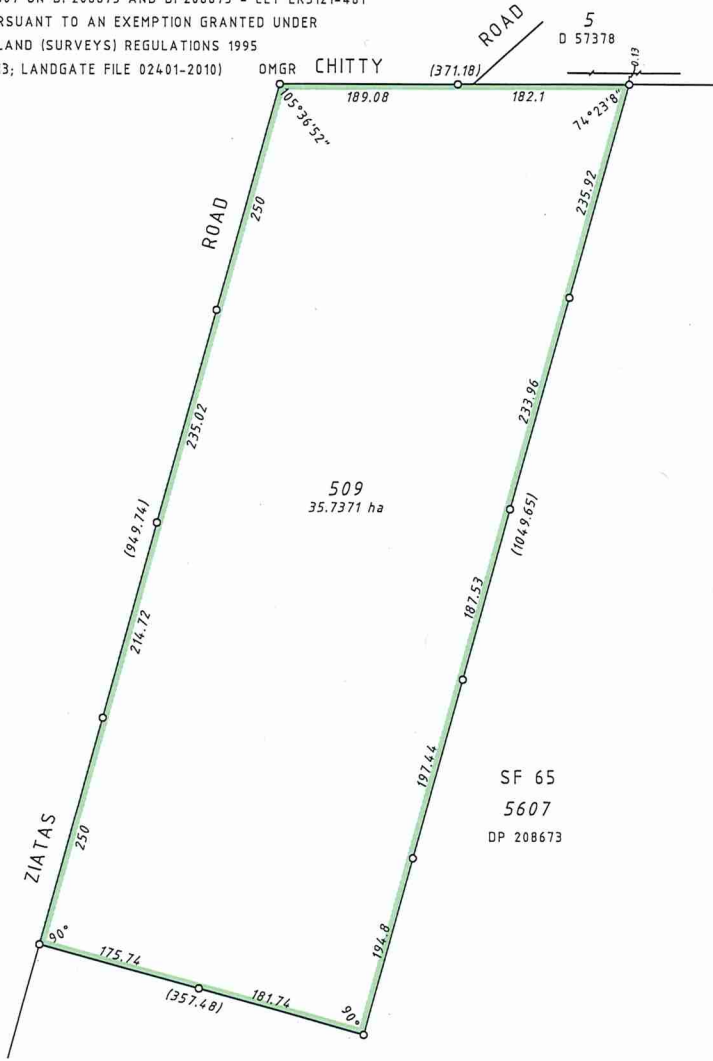
3. Variation of retail trading hours

(1) General retail shops, other than motor vehicle shops, in the Perth metropolitan area, are authorised to be open, at times when those shops would otherwise be required to be closed—

- (a) on each day specified in the Table; and
- (b) during the hours specified for that day in the Table.

VER	AMENDMENT	AUTHORISED BY	DATE
2	AUDIT REQUIREMENTS	G. BUSH	5.9.2013

THE RESIDUE LAND COMPRISED IN LOT 5607 ON DP208673 AND DP208675 - CLT LR3121-481 (SF65) IS NOT SHOWN ON THIS PLAN PURSUANT TO AN EXEMPTION GRANTED UNDER REGULATION 5(6) OF THE TRANSFER OF LAND (SURVEYS) REGULATIONS 1995 (APPROVAL ID 3-2013 DATED 8 JULY 2013; LANDGATE FILE 02401-2010)



SF 65
5607
DP 208673

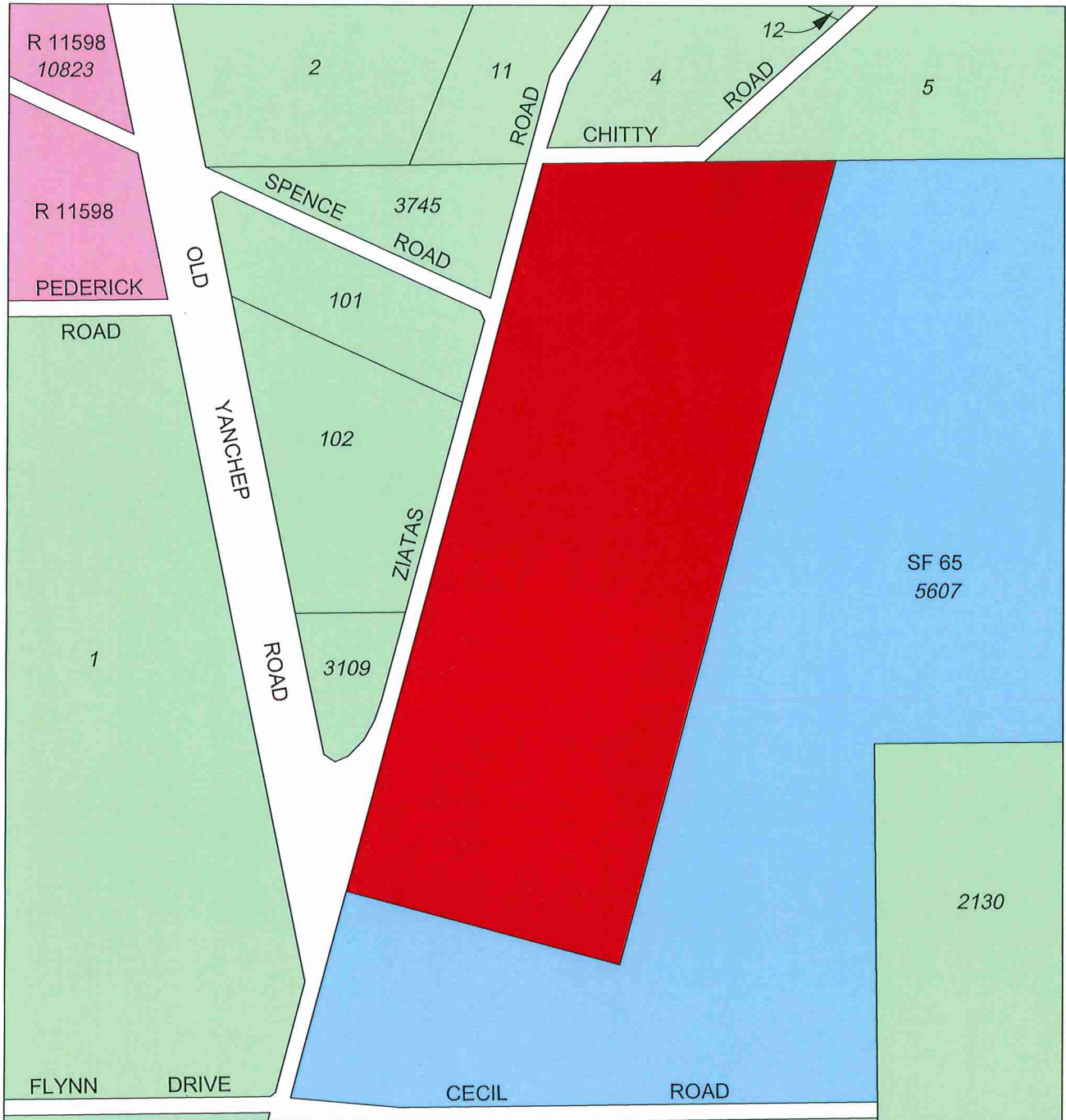
INTERESTS AND NOTIFICATIONS

SUBJECT	PURPOSE	STATUTORY REFERENCE	ORIGIN	LAND BURDENED	BENEFIT TO	COMMENTS
LOT 509	NON-EXTINGUISHMENT OF NATIVE TITLE	SEC 24KA & 23B OF THE NATIVE TITLE ACT 1993		LOT 509		

TYPE CROWN		HELD BY LANDGATE IN DIGITAL FORM ONLY.
PURPOSE SUBDIVISION		
PLAN OF		
LOT 509		
DISTRICT SWAN DRDL FILE 00224-2013		
TOWNSITE		
LOCAL AUTHORITY CITY OF WANNEROO		
LOCALITY PINJAR		
FORMER TENURE PT LOT 5607 DP 208673 LR 3121/481	ON INDEX 8635 (10) 03.03	FIELD BOOK 123622 (SAM 4847)
SCALE: 1:5000 AT A3 SIZE		
SURVEYOR'S CERTIFICATE - Reg 54 I, GLENN BUSH hereby certify that this is accurate and is a correct representation of the (a) survey; and/or (b) calculations from measurements undertaken for the purposes of this plan and that it complies with the relevant written law(s) in relation to which it is lodged. Glenn Bush 2013.09.05 14:00:05 +0800 Licensed Surveyor Date		SURVEYOR'S CERTIFICATE - Compiled I hereby certify that this compiled plan (a) is a correct and accurate representation of the survey(s) of the subject land; and (b) is in accordance with the relevant law in relation to which it is lodged. Licensed Surveyor Date
LOGGED DATE 23-Aug-13	TYPE OF VALIDATION FULL AUDIT LEGAL COMPONENT G. Medwid DOCKET PLAN/DIAG Trim CERTIFIED CORRECT 09-Sep-13	SURVEYING & DRAFTING BY: WHELANS AUSTRALIA PTY. LTD. 1081 6241 3333 www.whelans.com.au
FEE PAID \$0.00	ASSESS No. 13391130	APPROVED BY WESTERN AUSTRALIAN PLANNING COMMISSION
IN ORDER FOR DEALINGS		FILE EXEMPT FROM WAPC APPROVAL Delegated Under S.16 P & D ACT 2005
SUBJECT TO Excision from SF 65		DATE
FOR INSPECTOR OF PLANS & SURVEYS INSPECTOR OF PLANS & SURVEYS APPROVED		 Western Australian Land Information Authority
APPROVED		DEPOSITED PLAN 400263
INSPECTOR OF PLANS & SURVEYS DATE 09-Sep-13		SHEET 1 OF 1
INSPECTOR OF PLANS & SURVEYS DATE		VERSION ?




S:\Projects\16\16460\carto\statutory drafting\16460dp1.dgn
130726-finalbdy-pcg94-dp1.acs FP-16460-001-VER 2.0



PROPOSED EXCISION FROM STATE FOREST No. 65

LEGEND

- 1. Area to be excised from State Forest No. 65
- 2. State forest adjoining area subject to excision
- 3. Crown Reserve land
- 4. Freehold land



SCALE 1 : 7 500

On Landgate plan: MUCHEA SW (2034-I-SW)
On Department of Parks and Wildlife plan: 2034- I & IV

