

## RESERVE ACTION SHEET: TIMBER RESERVES

**TIMBER RESERVE No.** 151/25

**LOCAL GOVERNMENT:** Shire of Beverley

**NAME:**

**PURPOSE:** Timber Reserve

**VESTING:** Conservation and Parks Commission

**ACTION**

Excision of Lot 522 on Deposited Plan 70909 (0.1359 hectares) from Timber Reserve 151/25.

**Total Area:** 1354.7472 to 1354.6113 hectares

**REASON FOR ACTION:**

Main Roads Western Australia requested the excision of 0.1359 hectares from Timber Reserve 151/25 to rationalise the tenure and width of Brookton Highway. Similar excisions to rationalise the tenure and width of Brookton Highway through State Forest No. 13, State Forest No. 22 and Midgegooroo National Park are being progressed. The excisions will ensure that the width of the 43 kilometre stretch of Brookton Highway is consistent and that the constructed road is located within a dedicated road reserve.

An order was published in the Government Gazette on 10 February 2017 finalising the excision from the timber reserve.

**Date of amendment:** 10/02/17

**Maps:** pp. 75-90

**Customer advice:** N/A

**Proposal Summary:** see pp. 121-122

**IUCN classification:**

**Recommended IUCN classification:**

**Native Title:**

1	<b>LAND UNIT LEADER</b>	To note	<i>But</i> 7/3/2017
2	<b>LAND UNIT</b>	Send scan of RAS, Government Gazette order and maps to: <ul style="list-style-type: none"> <li>• Lisa Wright (Kensington) DIGITAL COPY</li> <li>• District Manager DIGITAL COPY</li> <li>• Regional Manager DIGITAL COPY</li> <li>• Geoffrey Banks GIS Branch DIGITAL COPY</li> </ul> Attach Landgate RED to file Strikethrough from District Proposals spreadsheets Create Conservation and Parks Commission summary	<div style="text-align: right;"><i>[Signature]</i> 713</div> <div style="text-align: right;"><i>[Signature]</i> 713</div> <div style="text-align: right;"><i>[Signature]</i> 713</div> <div style="text-align: right;"><i>[Signature]</i> 713</div> <div style="text-align: center;">NA</div> <div style="text-align: right;"><i>[Signature]</i> 713</div> <div style="text-align: right;"><i>[Signature]</i> 713</div>
3	<b>DIRECTOR, FOREST AND ECOSYSTEM MANAGEMENT</b>	To note	
4	<b>C.I.S.</b>	Please rename file/create new file Keyword: Activity: Subject: Free text:	NA

CO404

**CONSERVATION AND LAND MANAGEMENT ACT 1984****CONSERVATION AND LAND MANAGEMENT (EXCISION FROM TIMBER RESERVE)  
ORDER (NO. 1) 2017**

Made by the Minister for Environment under section 10(3)(b) of the *Conservation and Land Management Act 1984*.

**1. Citation**

This order may be cited as the *Conservation and Land Management (Excision from Timber Reserve) Order (No. 1) 2017*.

**2. Commencement**

This order comes into operation as follows—

- (a) clauses 1 and 2—on the day on which this order is published in the *Gazette*;
- (b) the rest of the order—on the day after that day.

**3. Portions of Timber Reserve No. 151/25 excised**

The area described in Schedule 1 is ordered to be excised from Timber Reserve No. 151/25.

**Schedule 1—Land no longer part of Timber Reserve 151/25**

All that portion of land situated about 10 kilometres north-east of Westdale and comprising of Lot 522 on Deposited Plan 70909.

Area: 0.1359 hectares

On Landgate plan: BGYaganing (2133-2-NE) and Luptons (2233-3-NW).

**4. Purpose of excision**

The area described in Schedule 1 is for the purpose of rationalising the tenure of Brookton Highway.

Hon ALBERT PAUL JACOB, Minister for Environment.

---

**ELECTORAL**


---

EL401

**ELECTORAL ACT 1907****APPOINTMENT OF RETURNING OFFICERS AND PLACES OF  
DECLARATION OF NOMINATIONS****Amendment to List**

The list containing the 'Appointment of Returning Officers and Places of Declaration of Nominations' as contained in *Government Gazette* No. 31 dated 1 February 2017, is hereby varied as follows—

Delete—

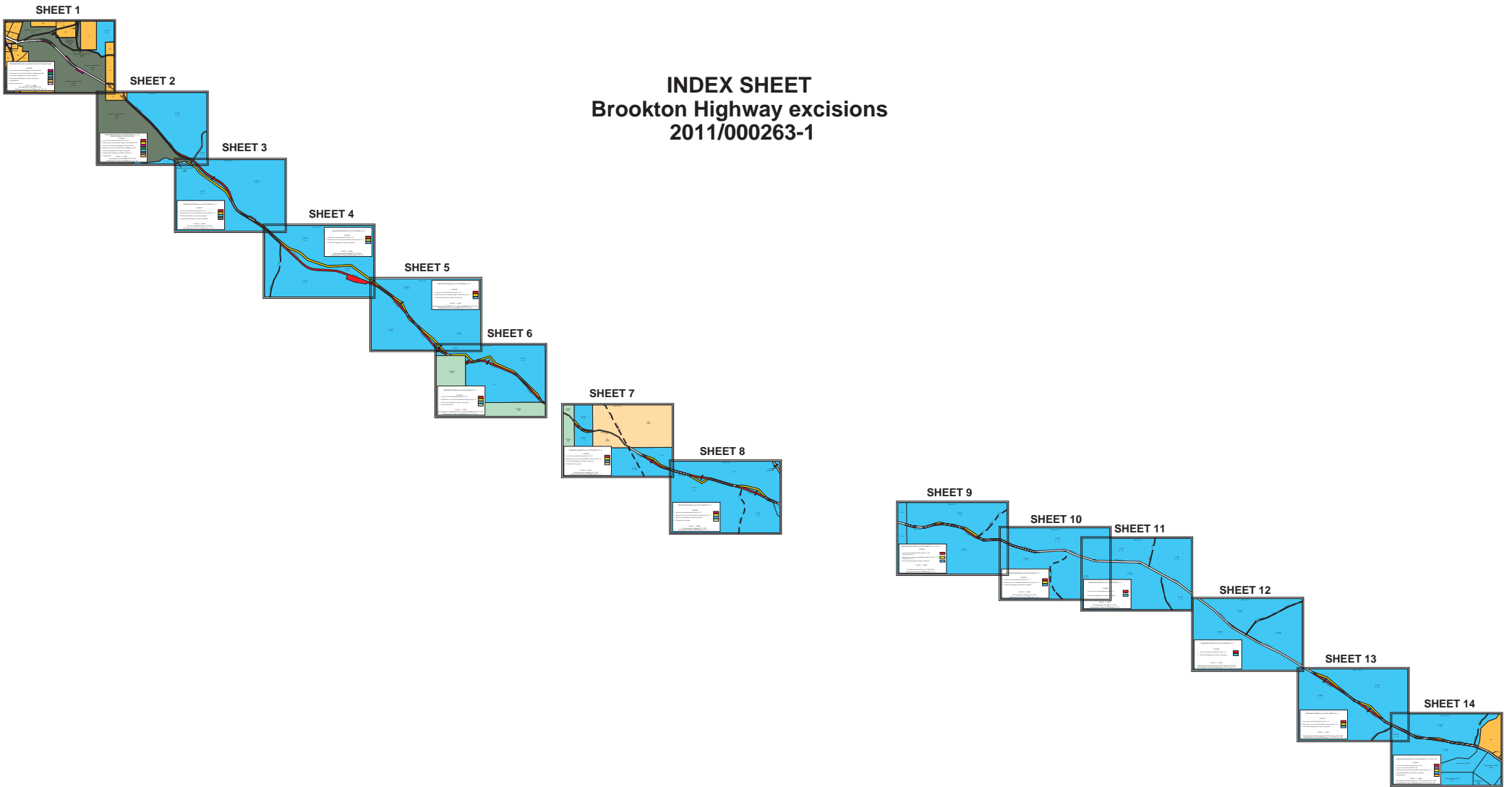
District of BURNS BEACH  
 Lisa WILKINSON  
 Mob: 0467 802 980  
 Email: ROBurnsBeach@elections.wa.gov.au  
 Place of Declaration of Nominations  
 Mindarie Senior College  
 14 Elliston Parade, MINDARIE

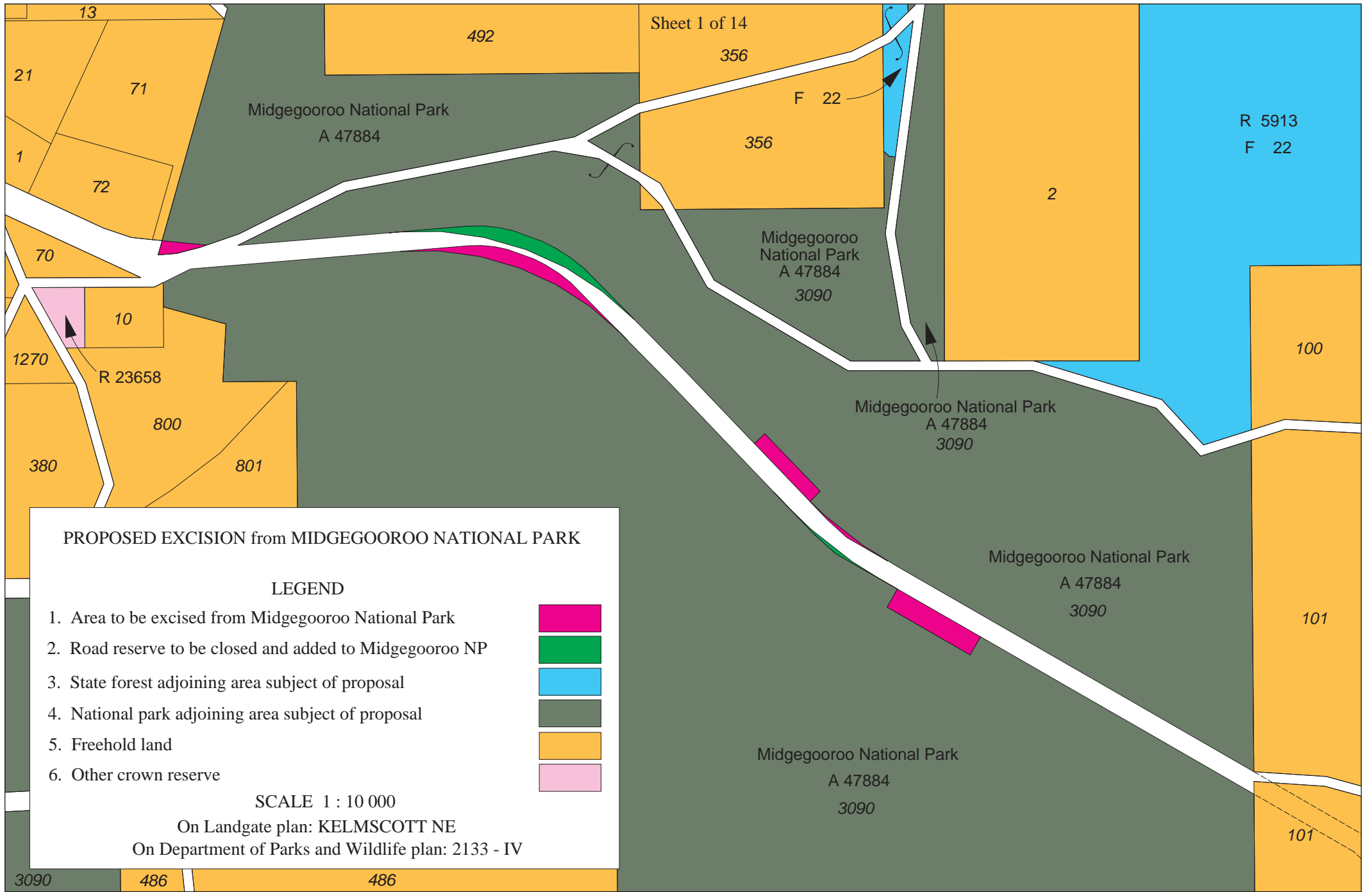
Insert—

District of BURNS BEACH  
 Lisa WILKINSON  
 Mob: 0467 802 980  
 Email: ROBurnsBeach@elections.wa.gov.au  
 Place of Declaration of Nominations  
 Bramston Park Community Sporting Facility  
 14 Mattingleys Approach, BURNS BEACH

DAVID KERSLAKE, Electoral Commissioner.

**INDEX SHEET**  
**Brookton Highway excisions**  
**2011/000263-1**





101

101

Midgegooroo National Park  
A 47884  
3090

R 5913  
F 22

PROPOSED EXCISION from STATE FOREST No. 22 & MIDGEGOOROO NATIONAL PARK

LEGEND

- 1. Area to be excised from State Forest No. 22
- 2. Road reserve to be closed and added to State Forest No. 22
- 3. Area to be excised from Midgegooroo National Park
- 4. Road reserve to be closed and added to Midgegooroo NP
- 5. State forest adjoining area subject of proposal
- 6. National park adjoining area subject of proposal
- 7. Freehold land



SCALE 1 : 10 000

On Landgate plan: KELMSCOTT NE & SW  
On Department of Parks and Wildlife plan: 2133 - IV

BROOKTON

HIGHWAY

R 5913  
F 22

F 22

Midgeooroo National Park

A 47884  
3090

BROOKTON

R 5913  
F 22

R 5913  
F 22

HIGHWAY

PROPOSED EXCISION from STATE FOREST No. 22

LEGEND

- 1. Area to be excised from State Forest No. 22
- 2. Road reserve to be closed and added to State Forest No. 22
- 3. State forest adjoining area subject of proposal
- 4. National park adjoining area subject of addition




SCALE 1 : 10 000

On Landgate KELMSCOTT (2133-IV-SE)  
On Department of Parks and Wildlife plan: 2133 - IV

PROPOSED EXCISION from STATE FOREST No. 22

LEGEND

- 1. Area to be excised from State Forest No. 22
- 2. Road reserve to be closed and added to State Forest No. 22
- 3. State forest adjoining area subject of proposal



SCALE 1 : 10 000

On Landgate plan: KELMSCOTT (2133-4-SE)  
On Department of Parks and Wildlife plan: 2133 - IV

R 5913  
F 22

R 5913  
F 22

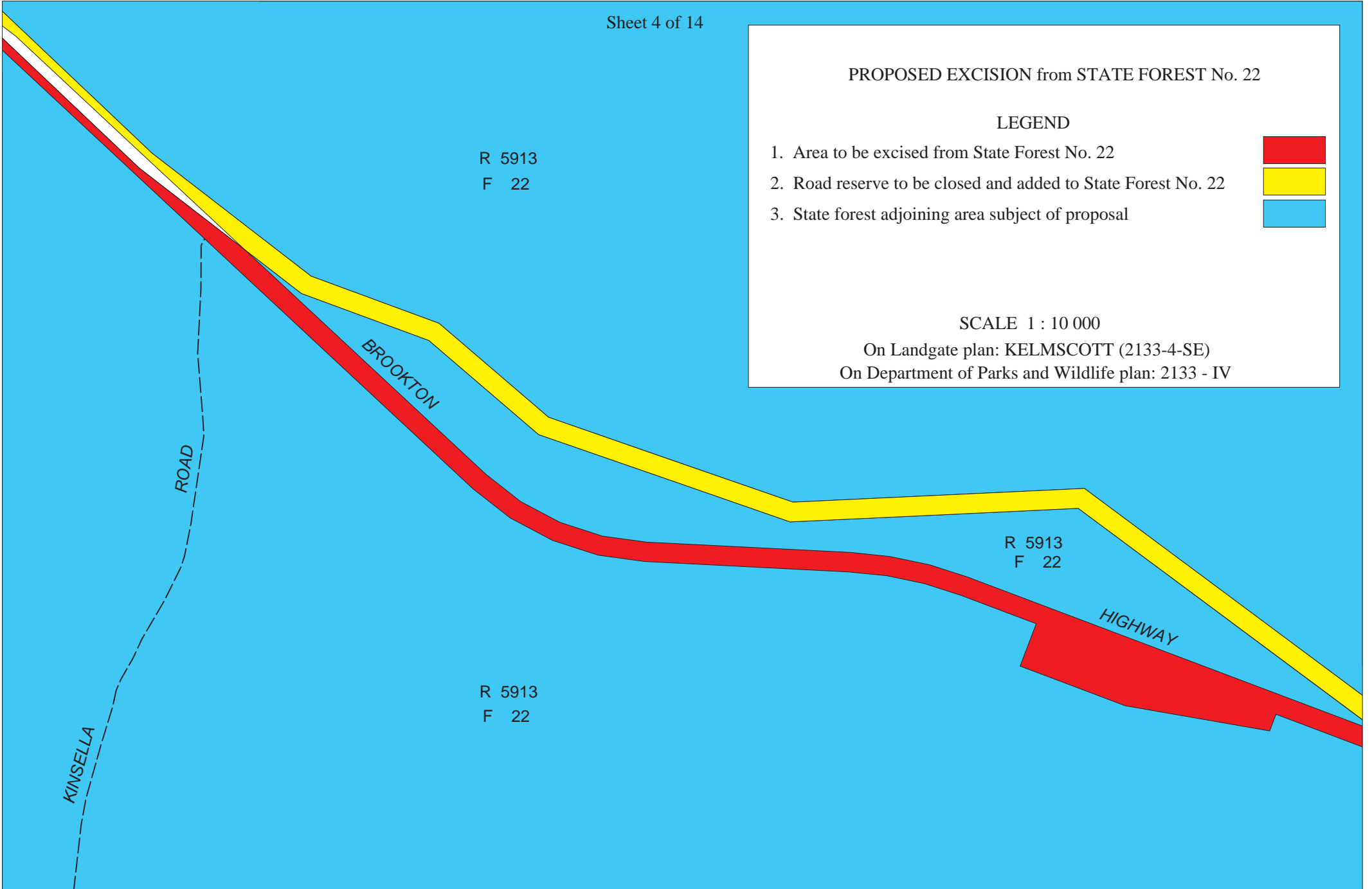
R 5913  
F 22

BROOKTON

HIGHWAY

ROAD

KINSELLA



PROPOSED EXCISION from STATE FOREST No. 22

LEGEND

- 1. Area to be excised from State Forest No. 22
- 2. Road reserve to be closed and added to State Forest No. 22
- 3. State forest adjoining area subject of proposal



SCALE 1 : 10 000

On Landgate plan: KELMSCOTT (2133-4-SE) & BERAKING (2133-1-SW)  
On Department of Parks and Wildlife plan: 2133 - IV & 1

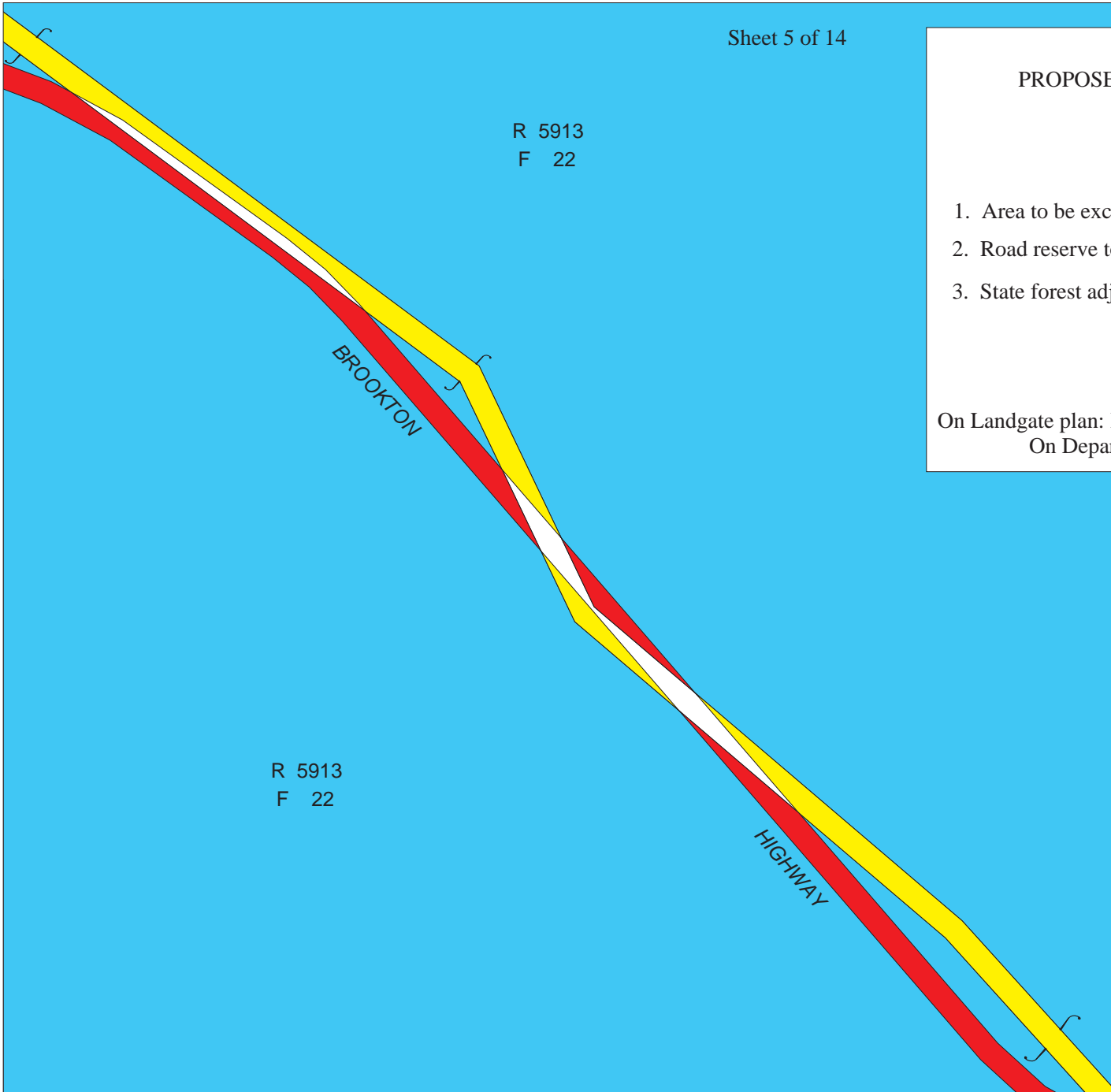
R 5913  
F 22

R 5913  
F 22

R 5913  
F 22

BROOKTON

HIGHWAY





R 5913  
F 22

R 5913  
F 22

R 23229  
1255


F 22

R 23229  
1255

PROPOSED EXCISION from STATE FOREST No. 22

LEGEND

- 1. Area to be excised from State Forest No. 22
- 2. Road reserve to be closed and added to State Forest No. 22
- 3. State forest adjoining area subject of proposal
- 4. Crown reserve land



SCALE 1 : 10 000

On Landgate plan: KELMSCOTT (2133-4-SE) & BERAKING (2133-1-SW)  
On Department of Parks and Wildlife plan: 2133 - IV & 1

BROOKTON

HIGHWAY

R 23229  
1255

R 5913  
F 22

UCL  
29562

R 23229  
1255

R 5913  
F 22

UCL  
29562


BROOKTON

POWERLINE

PROPOSED EXCISION from STATE FOREST No. 22

LEGEND

- 1. Area to be excised from State Forest No. 22
- 2. Road reserve to be closed and added to State Forest No. 22
- 3. State forest adjoining area subject of proposal
- 4. Unallocated Crown land



SCALE 1 : 10 000

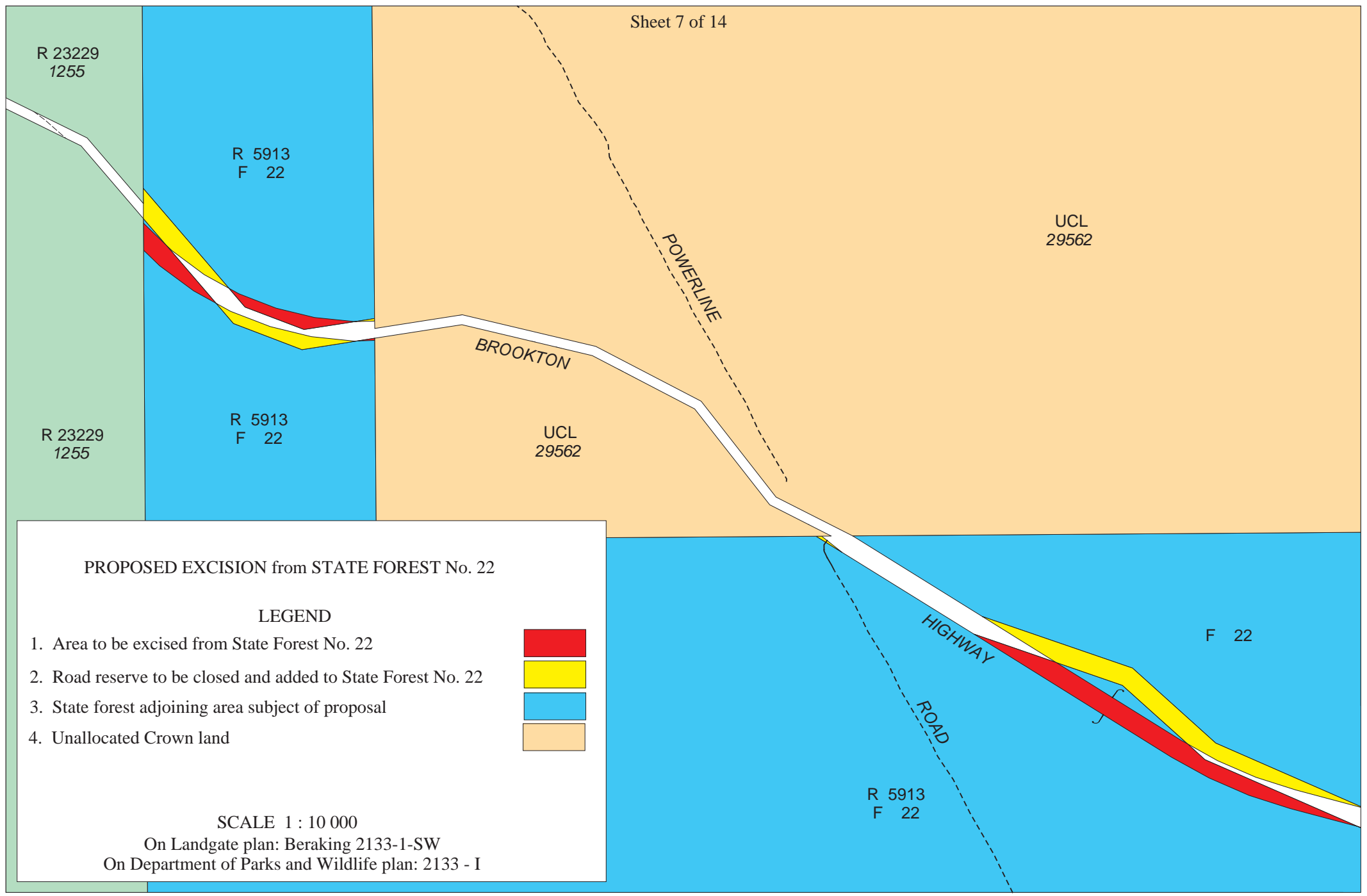
On Landgate plan: Beraking 2133-1-SW  
On Department of Parks and Wildlife plan: 2133 - I

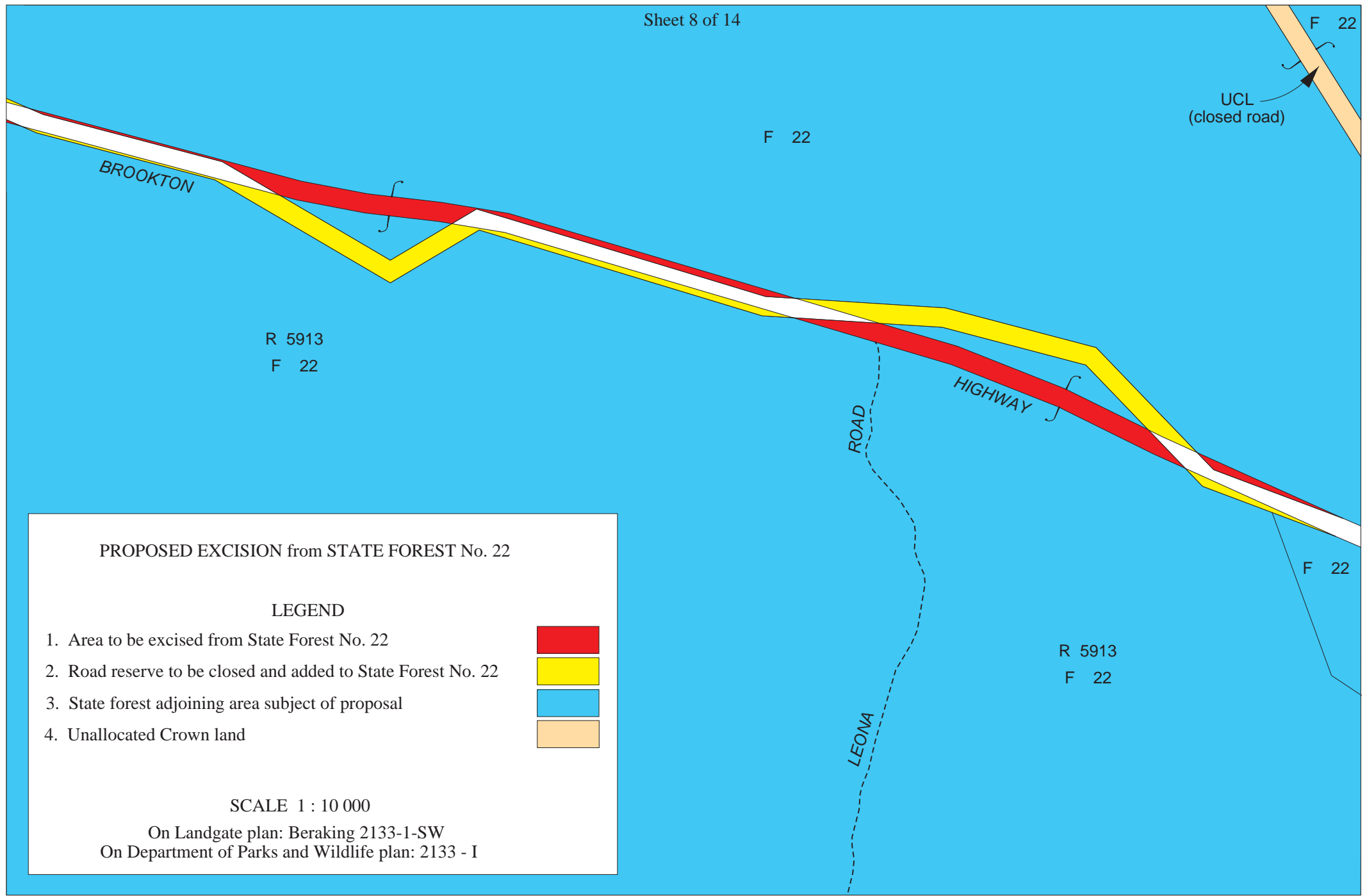
HIGHWAY

ROAD

F 22

R 5913  
F 22





UCL  
(closed road)

F 22

F 22

BROOKTON

R 5913  
F 22

HIGHWAY

ROAD

F 22

R 5913  
F 22

LEONA

PROPOSED EXCISION from STATE FOREST No. 22

LEGEND

- 1. Area to be excised from State Forest No. 22
- 2. Road reserve to be closed and added to State Forest No. 22
- 3. State forest adjoining area subject of proposal
- 4. Unallocated Crown land

SCALE 1 : 10 000

On Landgate plan: Beraking 2133-1-SW  
On Department of Parks and Wildlife plan: 2133 - I

F 22

R 6203  
F 13

F 22

R 6203  
F 13

BROOKTON

HIGHWAY

RUNNING

BROOK

ROAD

PROPOSED EXCISION from STATE FOREST No. 13 & No. 22

LEGEND

1. Area to be excised from State Forest No. 13 & State Forest No. 22



2. Road reserve to be closed and added to State Forest No. 13 & State Forest No. 22



3. State forest adjoining area subject of proposal



SCALE 1 : 10 000

On Landgate plan: Beraking 2133-1-SW & SE  
On Department of Parks and Wildlife plan: 2133 - I

R 6203  
F 13

BROOKTON

HIGHWAY

R 6203  
F 13

R 6203  
F 13

PROPOSED EXCISION from STATE FOREST No. 13

LEGEND

- 1. Area to be excised from State Forest No. 13
- 2. Road reserve to be closed and added to State Forest No. 13
- 3. State forest adjoining area subject of proposal



SCALE 1 : 10 000

On Landgate plan: Beraking 2133-1-SE  
On Department of Parks and Wildlife plan: 2133 - I

WATERSHED

ROAD



R 6203  
F 13

R 6203  
F 13

BROOKTON

YARRA  
ROAD

R 6203  
F 13

R 6203  
F 13

METRO  
ROAD

HIGHWAY

R 6203  
F 13

PROPOSED EXCISION from STATE FOREST No. 13

LEGEND

1. Area to be excised from State Forest No. 13



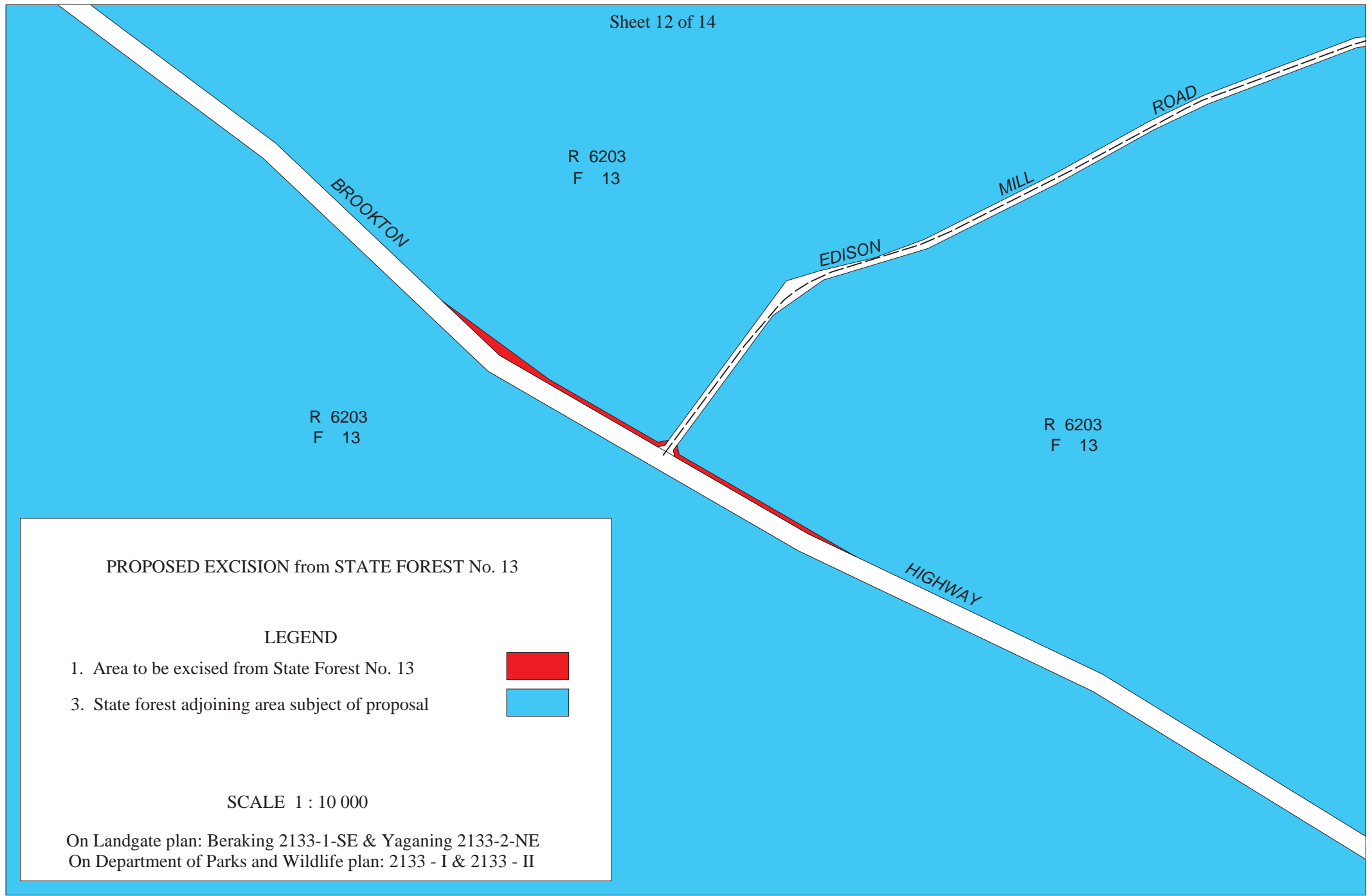
3. State forest adjoining area subject of proposal



SCALE 1 : 10 000

On Landgate plan: Beraking 2133-1-SE

On Department of Parks and Wildlife plan: 2133 - I



PROPOSED EXCISION from STATE FOREST No. 13

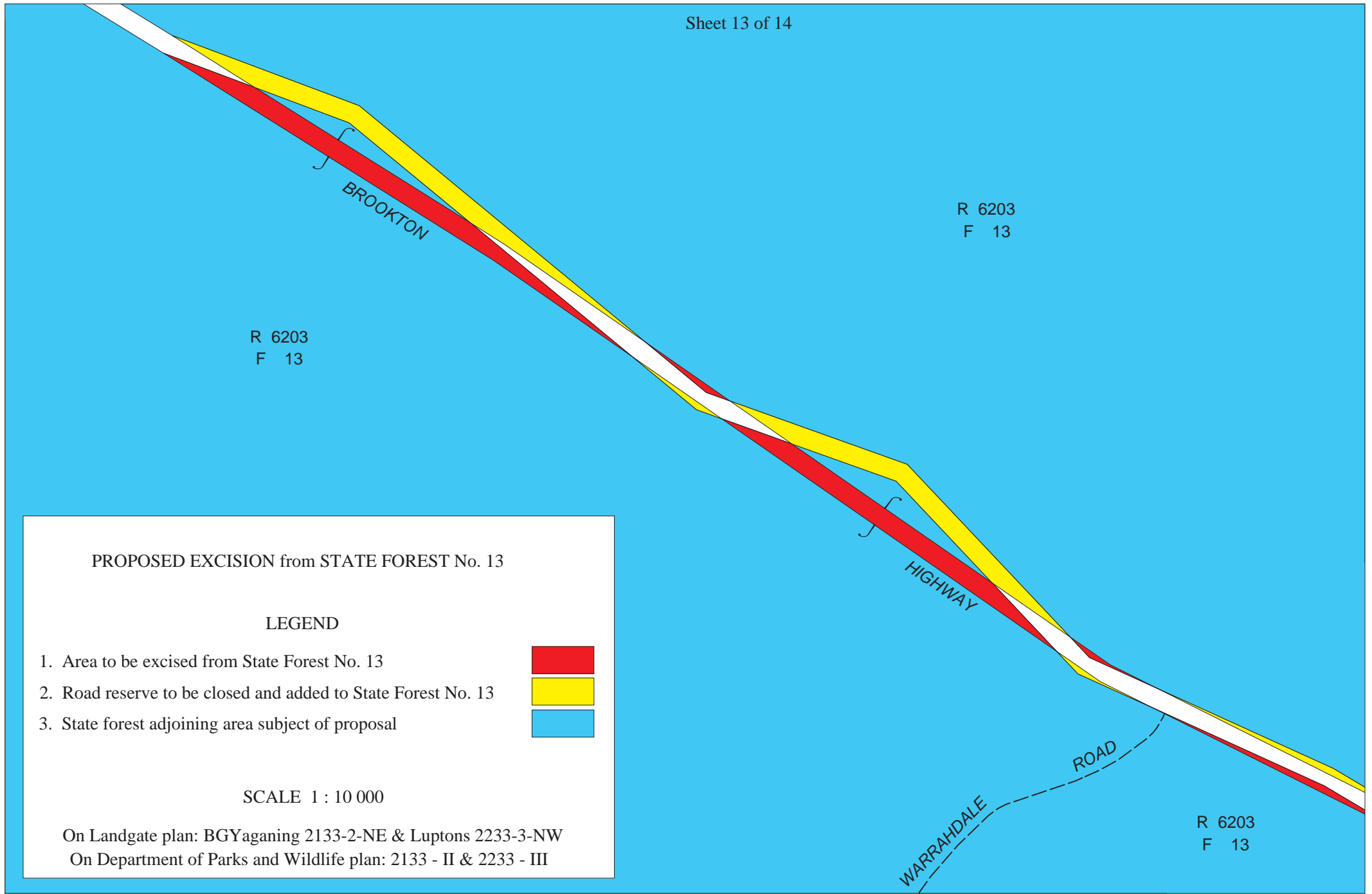
LEGEND

- 1. Area to be excised from State Forest No. 13
- 3. State forest adjoining area subject of proposal



SCALE 1 : 10 000

On Landgate plan: Beraking 2133-1-SE & Yaganing 2133-2-NE  
On Department of Parks and Wildlife plan: 2133 - I & 2133 - II



PROPOSED EXCISION from STATE FOREST No. 13

LEGEND

- 1. Area to be excised from State Forest No. 13
- 2. Road reserve to be closed and added to State Forest No. 13
- 3. State forest adjoining area subject of proposal



SCALE 1 : 10 000

On Landgate plan: BGYaganing 2133-2-NE & Luptons 2233-3-NW  
On Department of Parks and Wildlife plan: 2133 - II & 2233 - III



R 6203  
F 13

R 6203  
F 13

BROOKTON

HIGHWAY

DARKIN ROAD

100

R 6203  
F 13


29318

101

PROPOSED EXCISION from STATE FOREST No. 13 & TR 151/25

LEGEND

- 1. Area to be excised from State Forest No.13
- 2. Area to be excised from TR 151/25
- 3. Road reserve to be closed and added to State Forest No.13
- 4. State forest adjoining area subject of proposal
- 5. Freehold land



SCALE 1 : 10 000

On Landgate plan: BGYaganing 2133-2-NE & Luptons 2233-3-NW  
On Department of Parks and Wildlife plan: 2133 - II & 2233 - III

Timber Reserve 151/25

Timber Reserve 151/25  
26928

Timber Reserve 151/25  
23117

Timber Reserve  
151/25  
17968