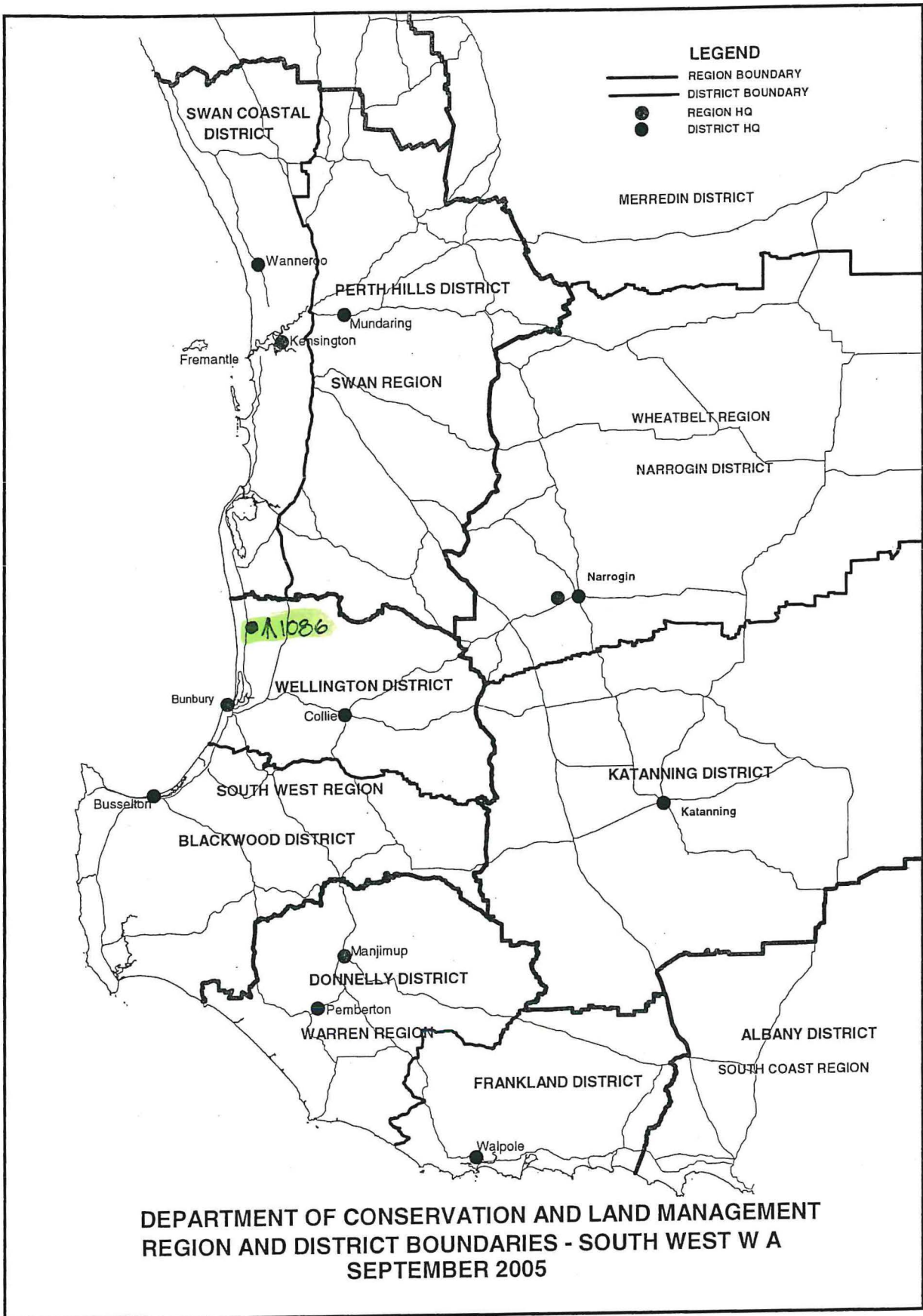


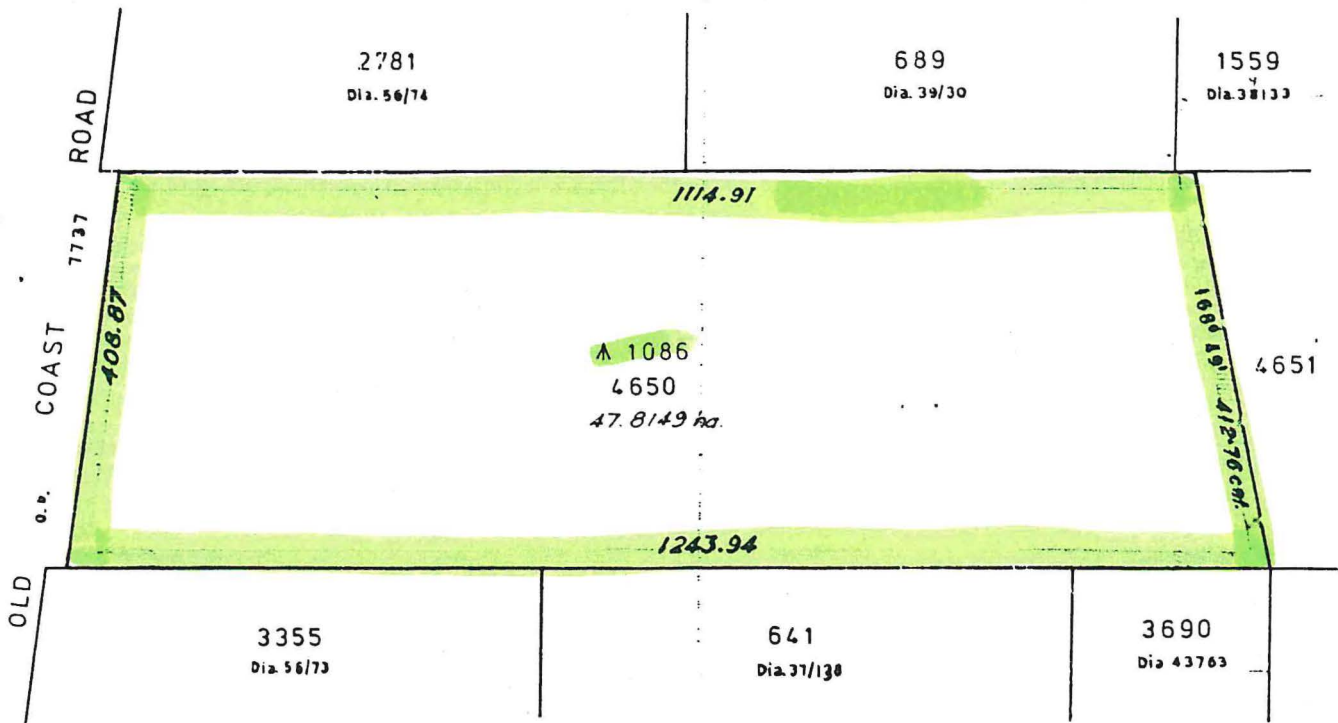
**Customer Advices for Reserve Actions  
1/11/2005 - 30/11/2005**

**Shire of Harvey 1/11/2005 - 30/11/2005**

Reserve No.	Land Description	DOLA File No.	Volume/Folio	Action	Document No.	Registered	Street Name	Area	Public Plans
1086	Wellington Location 4650	02224-1886-03RO	3079-837	Change of Purpose to ""Tuart Conservation and Restoration""	J386264	05/08/2005	Old Coast Road	47.8149 Ha	DP 91089
1086	Wellington Location 4650	02224-1886-03RO	3079-837 3079-837	Management Order to The Conservation Commission of WA, Locked Bag 104, Bentley Delivery Centre, Bentley WA 6983 the Conservation Commission of WA for the designated purpose of ""Tuart Conservation and Restoration""	J386265	05/08/2005	Old Coast Road	47.8149 Ha	DP 91089

*See*  
*10-206*  
 Dis previous plans for ↑ 1086.  
 Via 12/12/05.





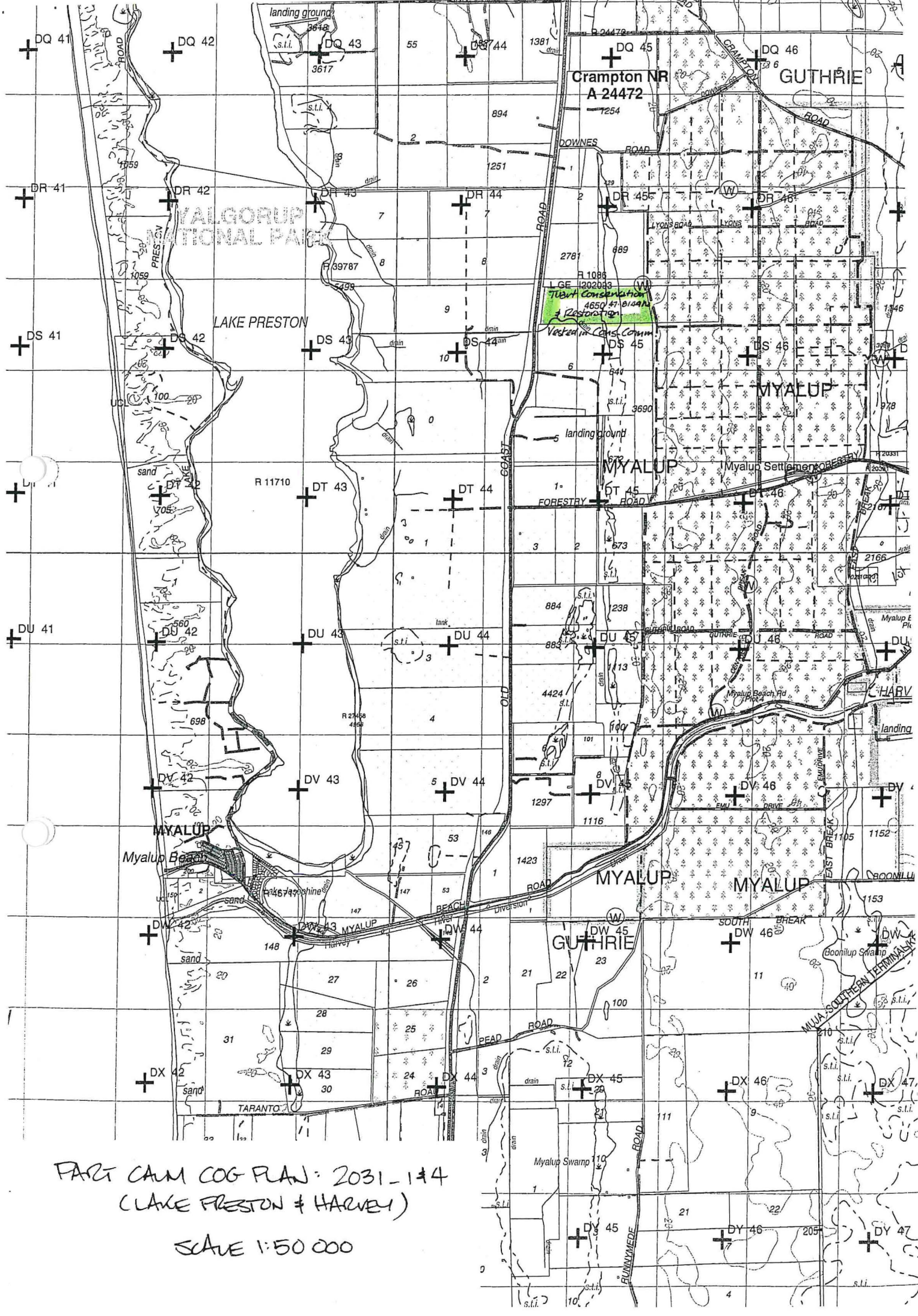
DP 91089



RD 88

RESERVE No. 1086		Purpose DRAINAGE		Area 47.8149 ha.			
CORR No. 2224/86 V.2 DISTRICT WELLINGTON PUBLIC PLAN LAKE PRESTON NE 1:25,000 PREPARED BY P.W. KITCHIN Date 19.7.76 CAL BOOK REF. PWK 1 Page 29 CHECKED: <i>[Signature]</i> 20.7.76 SUPT MAPPING BRANCH		AMENDMENTS			SCALE 1:5000		
		Gaz	Page	Intls	Gaz	Page	Intls
				All measurements in metres			
				GAZETTED 17.9.76 PAGE 3451			
				Recorded on Public Plan			
				Registered 20.7.1976			
				On Key Plan No. 365/80 Custodian of Plans			
				RESERVE DIAGRAM No. 90			





PART CAM COG PLAN: 2031-144  
 (LAKE PRESTON & HARVEY)

SCALE 1:50 000

**Query Criteria**

Crown Reserve No. = 1086

**Special Comments**

**Crown Reserve:** 1086

**Tenure:** 5(h) Reserve

**Name:**

**Name Approval:** Un-Named  
**Date:**

**Vesting:** Conservation Commission of W A

**Gazettal Date:** 05-Aug-2005

**Purpose:** Tuart Conservation and Restoration

**Gazettal Date:** 05-Aug-2005

**Class:** C **Gazettal Date:** 02-Sep-1886

**Area:** 47.81 **Gazettal Date:** 17-Sep-1976

**Surveyed Status:** Unknown

**CALM File:** **Management Plan:**

**Remark:** IUCN category to be allocated at next CAPAD submission

**Notes:**

Information shown must be considered in the context of the applied query criteria as detailed in full on the cover sheet.



Report Name: Gazettal History

**Query Criteria**

Crown Reserve No. = 1086

**Special Comments**

Crown Reserve **1086**

Class: **C**

Name:

Name Approval: Un-Named

Tenure: 5(h) Reserve

Area: 47.8 ha

Purpose: Tuart Conservation and Restoration

Vesting: Conservation Commission of W A

<u>Date</u>	<u>Gazettal Action</u>	<u>Description</u>
25-Aug-2005	Purpose	Tuart Conservation And Restoration - An Update from DOLA is pending.
05-Aug-2005	Vesting	Conservation Commission Of W A - An Update from DOLA is pending.
17-Sep-1976	Area	47.8149
23-Jan-1959	Area Excision	115.3.30 By Rd. 47
02-Apr-1954	Area Excision	120.0.0
02-Apr-1954	Purpose	Drainage
02-Sep-1886	Class	C
02-Sep-1886	DOLA File	1879/17, 2224/86, V2
02-Sep-1886	Location	Wellington Loc 4650
02-Sep-1886	Original Area	200.0.0
02-Sep-1886	Public Plan	Lake Preston NE 1:25000
02-Sep-1886	Purpose	Water
02-Sep-1886	Street	Old Coast Rd
02-Sep-1886	Survey No.	D:62/66, Res. D:90
	?	47.7959, P175
	Comment	Long Swamp
	Leasing	332/1770 Annual Renewable Corr:2224/86 V2
02-Sep-1886	Original Gazettal	