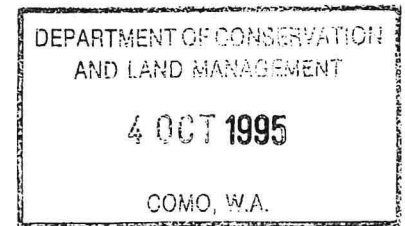


Your Ref: 003372F1010
Our Ref: 2804/1967
Telephone: 273 7286
Enquiries: Mr Nazim . B



EXECUTIVE DIRECTOR
DEPARTMENT OF CONSERVATION
AND LAND MANAGEMENT
PO BOX 104
COMO 6152.

Dear Sir

Reserve 1644


I advise for your information that Executive Council has:-


1. Revoked the Order gazetted on 27 May 1983 vesting Reserve No. 1644 (Broome Lots 340, 341, 342, 343, 344 and 345) in The Conservator of Forests for the designated purpose of "Foresters Residence and Tree Nursery."
2. Approved the purpose of Reserve No. 1644 (Broome Lots 340, 341, 342, 343, 344 and 345) being changed from "Foresters Residence and Tree Nursery" to "Offices, Nursery, Education and Temporary Camping Ground".
3. Reserve No. 1644 (Broome Lots 340, 341, 342, 343, 344 and 345) shall vest in the Lands and Forests Commission for the designated purpose of "Offices, Nursery, Education and Temporary Camping Ground" with power, subject to the approval in writing of the Minister for Lands to each and every lease or assignment of lease being first obtained, to lease the whole or any portion thereof for any term not exceeding twenty one (21) years from the date of the lease.

Would you return the above superseded vesting order for cancellation please.

Notice to this effect was published in the Government Gazette dated 19 September 1995 and I enclose a print showing the said reserve with the relevant vesting order.

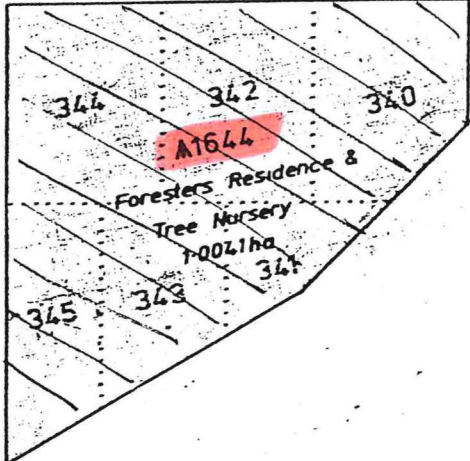

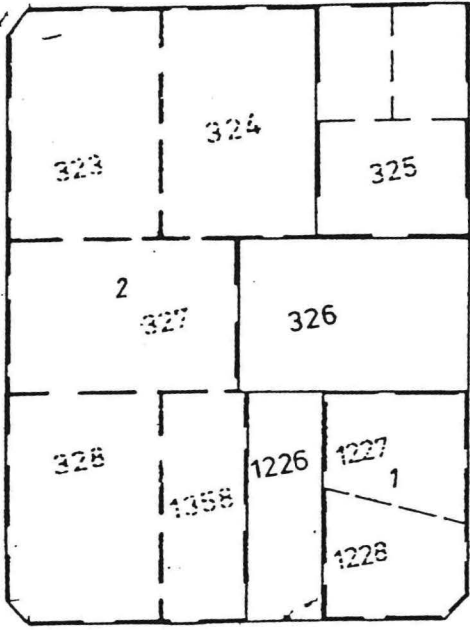

Yours faithfully,


K. EMROSE
A / MANAGER
ACQUISITIONS, ROADS AND RESERVES
LAND OPERATIONS DIVISION



28 September 1995
C C SHIRE OF BROOME
Encl
9NBRE109

CLERK - WOODVALE - FYI



A17132
2813
Recreation (Bathing) &
8-7922

FORREST

STREET

WALCOTT STREET (14330)

ROBERT

STREET

HERBERT

(15797)
SCOTT ST
Corr: 8/95/906
CLOSED ROAD

464

1847
PLAN CG73(2) 30-13
SCALE
LOCAL AUTHORITY: SHIRE OF
AND DISTRICT OF
OFFICER: *Cyland*
19-1-95

LAND ACT 1933

(Section 33(2))

VESTING ORDER

DOLA File 2804/967.

I, Major General Philip Michael Jeffery, Officer of the Order of Australia, Military Cross, Governor of the State of Western Australia, do hereby in pursuance of the powers enabling me in that behalf, and under and by virtue of the provisions of Section 33(2) of the Land Act 1933, direct that Reserve No 1644 (Broome Lots 340, 341, 342, 343, 344 and 345)

vest in and be held by the Lands and Forests Commission

for the designated purpose of "Offices, Nursery, Education and Temporary Camping Ground"

with power, subject to the approval in writing of the Minister for Lands to each and every lease or assignment of lease being first obtained, to lease the whole or any portion thereof for any term not exceeding twenty one (21) years from the date of the lease.

Given under my hand, at Perth

this day
12 SEP 1995
of 19



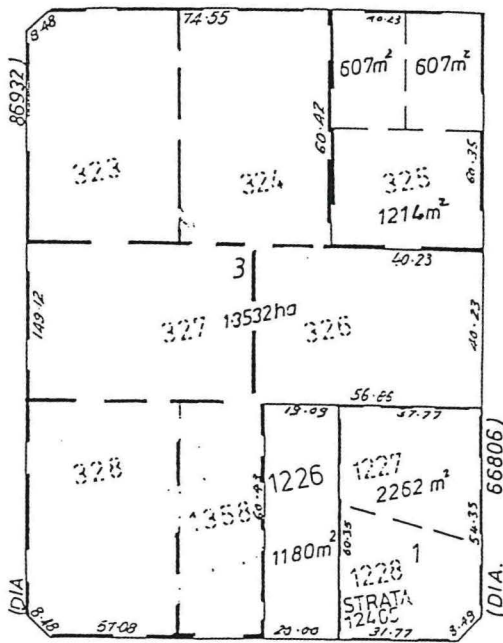
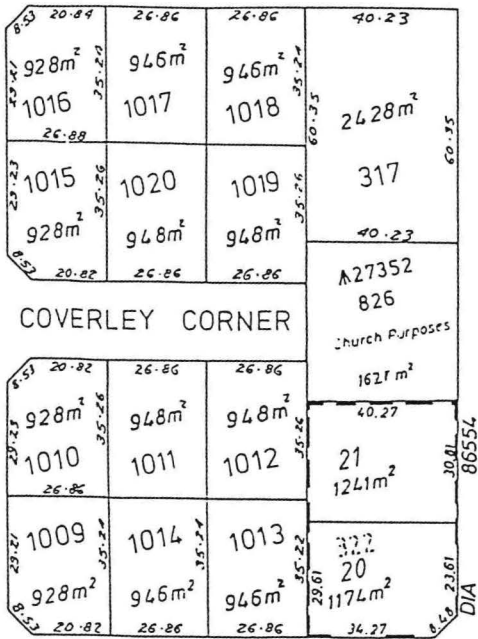
GOVERNOR

Original in Special Agreement Folder N° 22

HOPTON

S


STREET



STREET

(14330)

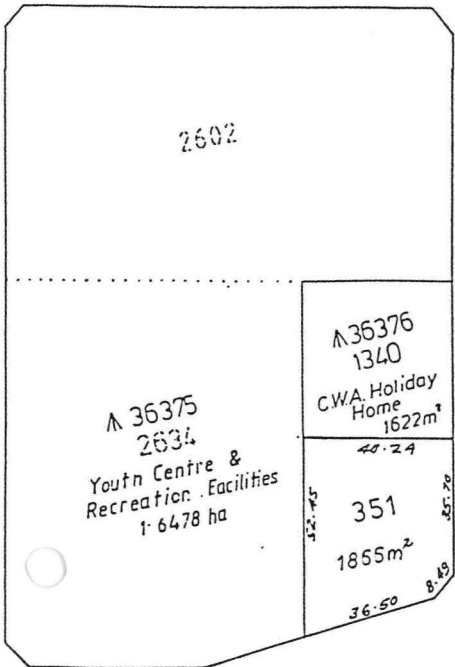
WALCOTT



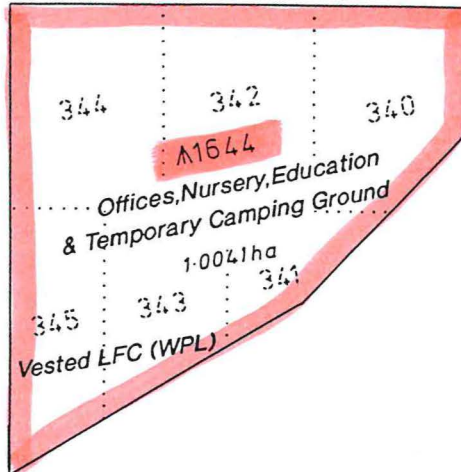
ROBERT

STREET

FORREST



HERBERT



17132 2813

Recreation (Bathing) & Caravan

8.7922 ha

(15797)

SCOTT ST

CLOSED ROAD

2150m²

464

1.6457ha 1847

Townsite

Part Broome Townsite

(CG.73/30.13)

Scale 1:2000

Shire

Boundary of Broome

LA102

PRINTERS CORRECTION
FORFEITURE'S

Department of Land Administration

An error occurred in the notice published under the above heading on page 4211 of *Government Gazette* No. 120 dated 8 September 1995, and is corrected as follows.

At page 4212 in the entry beginning Riches, Malcolm Francis and Parry, Gregory Barclay, in the second column delete "3116/11095" and insert " 3116/10095 ".

Delete the words "Farmor Tyres Pty Ltd" and insert " Farnor Tyres Pty Ltd ".

LA201

LAND ACT 1933
ORDERS IN COUNCIL
(Revocations of Vestings)

By the direction of His Excellency the Governor under Section 34B(1), the following Orders in Council and associated Vestings Orders are revoked.

DOLA File 2804/967.

Order in Council gazetted on 27 May 1983 vesting Reserve No. 1644 (Broome Lots 340, 341, 342, 343, 344 and 345) in The Conservator of Forests for the designated purpose of "Foresters Residence and Tree Nursery".

Local Authority—Shire of Broome.

DOLA File 8212/896.

Order in Council gazetted on 3 February 1989 vesting Reserve No. 3708 (Nannup Lot 31) in the Shire of Nannup for the designated purpose of "Agricultural Hall".

DOLA File 1760/922.

Order in Council gazetted on 20 June 1924 vesting Reserve No. 17997 in The Honourable the Minister for Water Supply, Sewerage and Drainage for the designated purpose of "Water supply".

Local Authority—Shire of Morawa.

DOLA File 1860/928.

Order in Council gazetted on 29 August 1980 vesting Reserve No. 19844 in the Shire of Manjimup for the designated purpose of "Hall Site".

DOLA File 3828/888V2.

Order in Council gazetted on 9 August 1991 vesting Reserve No. 21697 (Swan Location 11256) in the Metropolitan Cemeteries Board for the designated purpose of "Cemetery".

Local Authority—Shire of Swan.

DOLA File 1231/947V8.

Order in Council gazetted on 20 September 1994 vesting Reserve No. 22698 (Albany Lots 976, 977, 982 and 1366) in the Town of Albany for "Recreation and Associated Business Purposes".

DOLA File 612/949.

Order in Council gazetted on 14 October 1994 vesting Reserve No. 22987 (Sussex Location 4980) in the Shire of Augusta—Margaret River for the designated purpose of "Gravel and Sand Pit".

DOLA File 1959/953.

Order in Council gazetted on 17 March 1995 vesting Reserve No. 23778 (Keysbrook Lot 73) in the Shire of Serpentine—Jarrahdale for the designated purpose of "Streamcourse Protection and Recreation".

DOLA File 1828/893V2.

Order in Council gazetted on 18 January 1991 vesting Reserve No. 23812 (Perth Lots 774 and 775) in the Commissioner of Police for the designated purpose of "Police".

Local Authority—City of Perth.

DOLA File 3949/957.

Order in Council gazetted on 14 March 1975 vesting Reserve No. 25056 in the City of Stirling for the designated purpose of "Public Recreation".

DOLA File 275/962.

Order in Council gazetted on 4 May 1962 vesting Reserve No. 26277 (Denmark Lot 941) in the Minister for Water Supply, Sewerage and Drainage for "Water Supply Purposes".

Local Authority—Shire of Denmark.

DOLA File 386/938V2.

Order in Council gazetted on 1 June 1993 vesting Reserve No. 26565 (Denmark Lot 1011 and Plantagenet Locations 7590, 7593 and 7737) in the Minister for Education for the designated purpose of "Agricultural College".

Local Authority—Shire of Denmark.

1. Ms. Collins - for litho pls. & thanks see p/10 261
2. N. Ryan MRR S. Colliss 17/09/95

DOLA File 937/978.

Order in Council gazetted on 8 April 1994 vesting Reserve No. 42959 (Nanson Lot 24) in the Shire of Chapman Valley for the designated purpose of "Recreation".

DOLA File 618/994.

Order in Council gazetted on 12 July 1994 vesting Reserve No. 43072 (Kwinana Lot 337) in the Town of Kwinana for the designated purpose of "Public Recreation".

DOLA File 1383/990.

Order in Council gazetted on 24 February 1995 vesting Reserve No. 43280 (Hay Location 2366) in the Water Authority of Western Australia for the designated purpose of "Water Catchment Area".

Local Authority—Shire of Plantagenet.

DOLA File 1840/994.

Order in Council gazetted on 30 May 1995 vesting Reserve No. 43334 (Cockburn Sound Location 4103) in the City of Fremantle for the designated purpose of "Public Recreation".

DOLA File 706/994.

Order in Council gazetted on 25 July 1995 vesting Reserve No. 43455 (Swan Location 11967) in the City of Wanneroo for the designated purpose of "Public Recreation".

DOLA File 1362/995.

Order in Council gazetted on 7 July 1995 vesting Reserve No. 43534 (Swan Location 12325) in the City of Stirling for the designated purpose of "Public Recreation".

DOLA File 1335/995.

Order in Council gazetted on 27 June 1995 vesting Reserve No. 43574 (Albany Lot 1435) in the Shire of Albany for the designated purpose of "Public Recreation".

DOLA File 1354/995.

Order in Council gazetted on 27 June 1995 vesting Reserve No. 43610 (Wellington Location 5722) in the City of Bunbury for the designated purpose of "Public Recreation".

DOLA File 1058/995.

Order in Council gazetted on 25 July 1995 vesting Reserve No. 43668 (Swan Location 12287) in the City of Wanneroo for the designated purpose of "Public Recreation".

DOLA File 1502/973.

Order in Council gazetted on 27 July 1973 vesting Reserve No. 32135 in the Shire of Esperance for the designated purpose of "Yacht Club Site".

JOHN PRITCHARD, Clerk of the Council.

LA202

LAND ACT 1933
ORDERS IN COUNCIL
(Vesting of Reserves)

By the direction of His Excellency the Governor under Section 33(2), the following reserves have been vested.

DOLA File 2804/967.

Reserve No 1644 (Broome Lots 340, 341, 342, 343, 344 and 345) vested in the Lands and Forests Commission for the designated purpose of "Offices, Nursery, Education and Temporary Camping Ground" with power, subject to the approval in writing of the Minister for Lands to each and every lease or assignment of lease being first obtained, to lease the whole or any portion thereof for any term not exceeding twenty one (21) years from the date of the lease.

Local Authority—Shire of Broome.

DOLA File 8212/896.

Reserve No 3708 (Nannup Lot 31) vested in the Shire of Nannup for the designated purpose of "Recreation" with power, subject to the approval in writing of the Minister for Lands to each and every lease or assignment of lease being first obtained, to lease the whole or any portion thereof for any term not exceeding twenty one (21) years from the date of the lease.

DOLA File 3520/898.

Reserve No 5833 (Avon Location 18029) vested in the Shire of Wandering for the designated purpose of "Landscape Protection"

DOLA File 8375/906.

Reserve No 10465 (Kojonup Locations 9316 and 9317) vested in the Shire of Katanning for the designated purpose of "Historic Site—School".

DOLA File 1765/909.

Reserve No 12175 (Victoria Locations 11198 and 11199) vested in the Shire of Northampton for the designated purpose of "Parklands".

LA901

LAND ACT 1933

CHANGE OF PURPOSE OF RESERVES

Made by His Excellency the Governor under Section 37.

The purpose of the following reserves have been changed.

DOLA File 2804/967.

Reserve No 1644 (Broome Lots 340, 341, 342, 343, 344 and 345) being changed from "Foresters Residence and Tree Nursery" to "Offices, Nursery, Education and Temporary Camping Ground".

Public Plan: CG73 (2) 30.13. Herbert and Robert Streets.

Local Authority—Shire of Broome.

DOLA File 8212/896.

Reserve No 3708 (Nannup Lot 31) being changed from "Agricultural Hall" to "Recreation".

Public Plan: BG28 (2) 09.40. Forrest Street.

Local Authority—Shire of Nannup.

DOLA File 3520/898.

Reserve No 5833 (Avon Location 18029) being changed from "Resting-place for Travellers and Stock" to "Landscape Protection".

Public Plan: Wandering NE (25). Wandering North Road.

Local Authority—Shire of Wandering.

DOLA File 8375/906.

Reserve No 10465 (Kojonup Locations 9316 and 9317) being changed from "Recreation" to "Historic Site—School".

Public Plan: Coyrecup NW (25) Rockwell Road.

Local Authority—Shire of Katanning.

DOLA File 1765/909.

Reserve No 12175 (Victoria Locations 11198 and 11199) being changed from "Mining" to "Parklands".

Public Plan: Northampton SE (25). Normans Well Road.

Local Authority—Shire of Northampton

DOLA File 1805/995.

Reserve No 19440 (Nelson Location 11111) being changed from "Schoolsite" to "Historic Site—School"

Public Plan: Northcliffe NE (25). Charlie Road.

Local Authority—Shire of Manjimup.

DOLA File 6246/927.

Reserve No 19711 (Kirup Lot 75) being changed from "Government Requirements (Forests Department)" to "Use and Requirements of the Department of Conservation and Land Management".

Public Plan: Kirup TS. Capel Street.

Local Authority—Shire of Donnybrook-Balingup.

DOLA File 4989/951.

Reserve No 23424 (Salmon Gums Lot 134) being changed from "Government Requirements (School Quarters)" to "Use and Requirements of the Government Employees Housing Authority".

Public Plan: Salmon Gums Townsite. Hicks Street.

Local Authority—Shire of Dundas.

DOLA File 3949/957.

Reserve No 25056 (Swan Location 6399) being changed from "Public Recreation" to "Use and Requirements of the City of Stirling".

Public Plan: BG34 (2) 14.30. Harold Street.

DOLA File 994/989.

Reserve No 31585 (Swan Location 8777) being changed from "Recreation" to "Use and Requirements of the City of Stirling".

Public Plan: BG34 (2) 10.33. Amelia Street.

DOLA File 643/970V2.

Reserve No 31941 (Kwinana Lot 178) being changed from "Public Recreation" to "Use and Requirements of the Town of Kwinana".

Public Plan: BG33(2) 9.33. Rollings Crescent.

DOLA File 4468/974.

Reserve No 33051 (North Fremantle Lots 385 and 388) being changed from "Recreation" to "Recreation and Community Gardening".

Public Plan: BG34 (2) 07.15. Stirling Highway.

Local Authority—City of Fremantle.