

RESERVE ACTION SHEET: CONSERVATION RESERVES

RESERVE No. 1686

LOCAL GOVERNMENT: Shire of Shark Bay

NAME : Monkey Mia Reserve

PURPOSE: Recreation

VESTING: Shire of Shark Bay and Department of Environment and Conservation*

ACTION

Monkey Mia Reserve (↑1686) formerly comprised Lots 60 & 80 on Deposited Plans 218229 & 186168 (see map at p. 136). The reserve has been amended, first to comprise Lots 102, 103 & 106 on Deposited Plan 219786 (see map at p. 137), and then Lots 123 & 132 on Deposited Plan 54332 (see map at p. 123).

Total Area: 469.2363 ha (changed from 475.7104 ha before either of the amendments)

REASON FOR ACTION

The change in area results from both the excision of areas near Monkey Mia Resort (Reserve 40727) and the survey of unsurveyed lines along the reserve's western and parts of its southern boundaries, as well as along the section of the Denham-Monkey Mia Road through the reserve.

The excisions were in response to proposals agreed to by the State Cabinet in 1997 for the future development of tourism. They comprise the following areas, shown on page 123:

- Lot 500 on Deposited Plan 55359, now Reserve 49107, for "Tourism", with a management order to the Shire of Shark Bay;
- Lot 131 on Deposited Plan 54332, now Reserve 49144, for "Conservation Park and Visitor Centre", vested in the Conservation Commission of W.A.;
- Edel Lot 106, intended to be reserved for "Aquaculture and Associated Tourism Activities", with a management order to the Shire of Shark Bay.

Date of amendment: 25 May 2007

Maps: pp. 119-24

Customer advice: p. 85

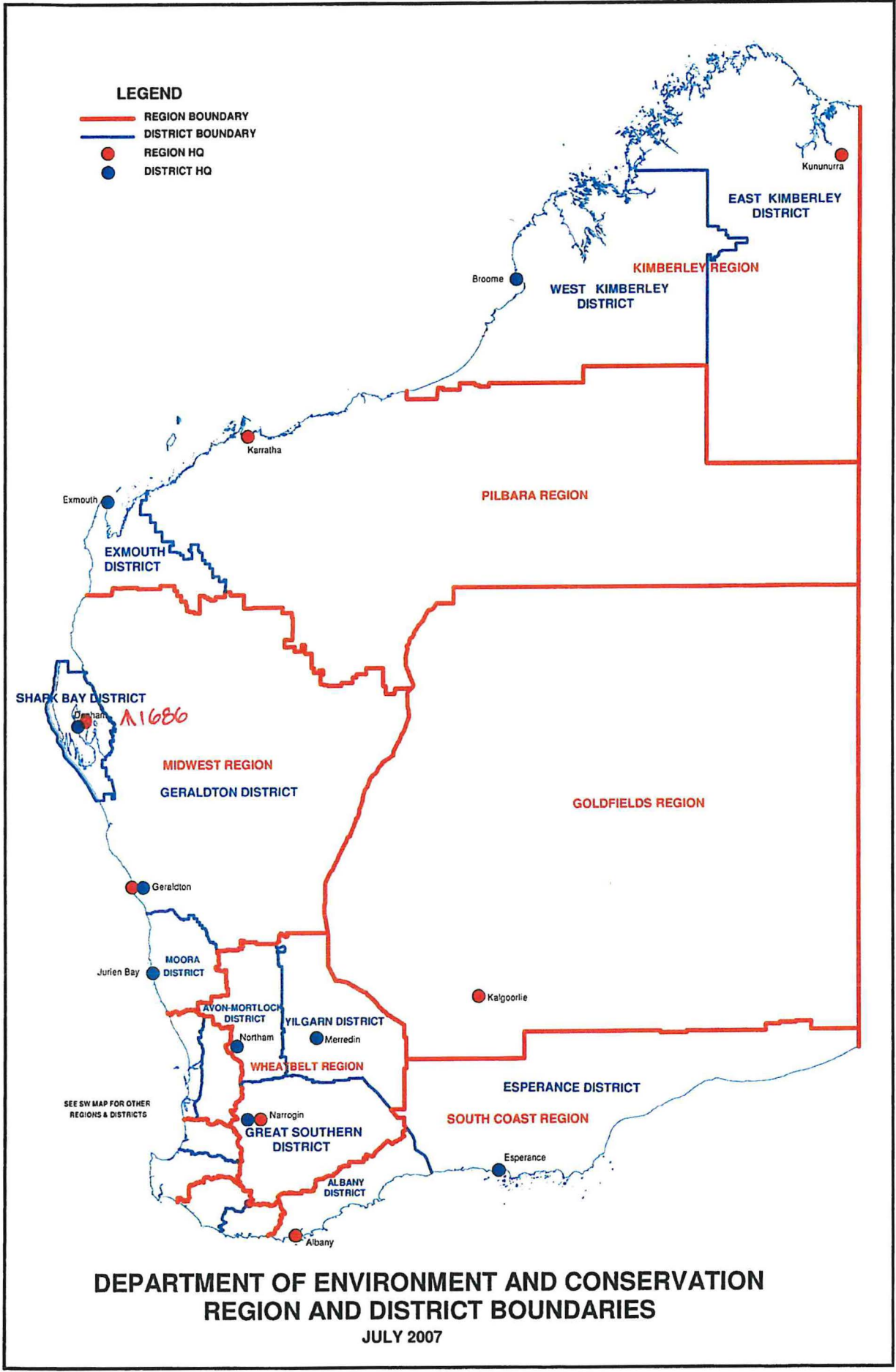
Proposal Summary: see pp. 6-7

IUCN classification: II

Native Title: The reserve was originally vested in the Shire of Shark Bay in 1907, extinguishing native title.

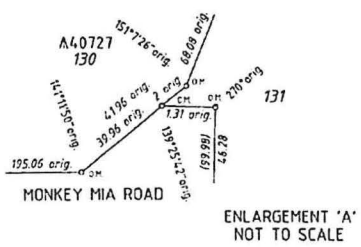
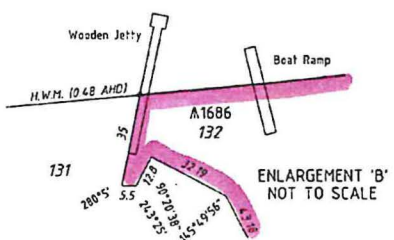
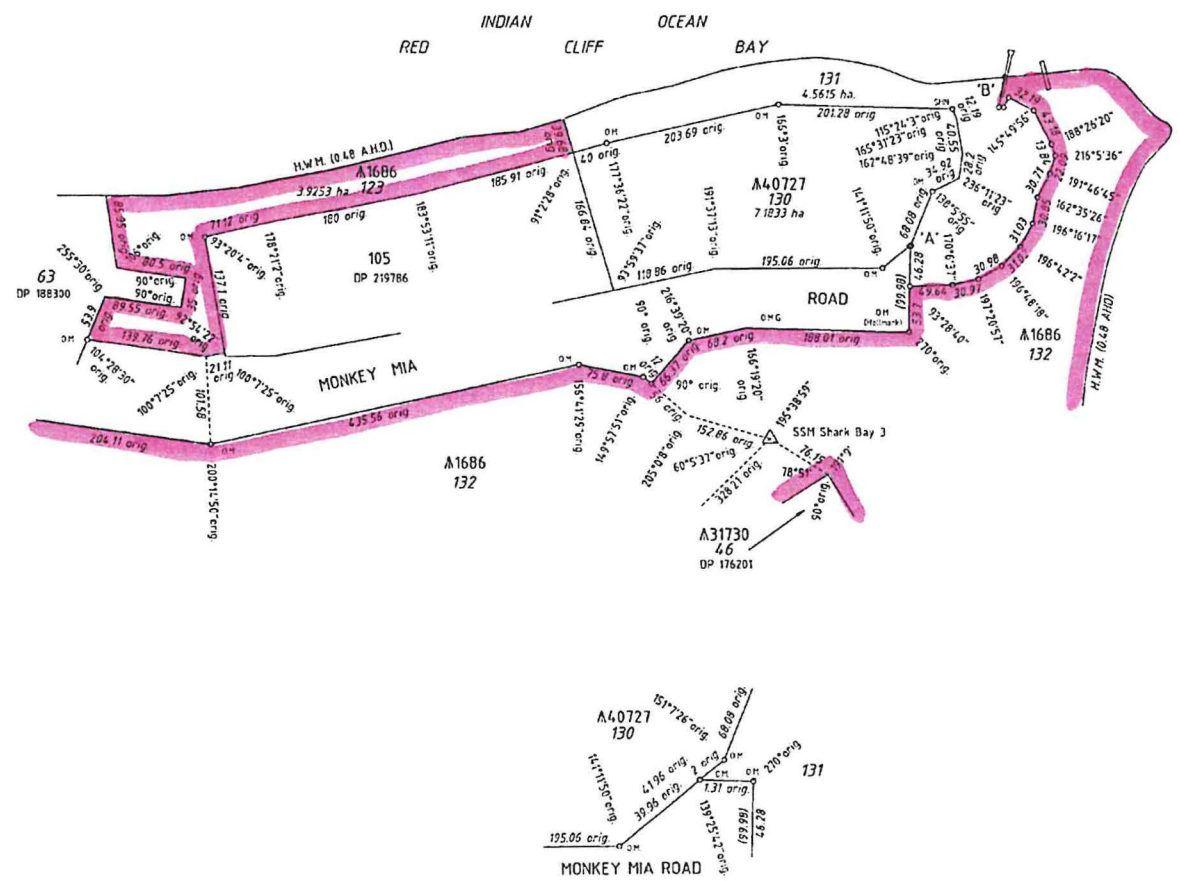
1	LAND SERVICES CO-ORDINATOR	To note	<i>SW</i>
2	LAND UNIT	Send copies of advice and maps to: <ul style="list-style-type: none"> • Lisa Wright (Woodvale) • District Manager • Regional Manager Attach TENIS gazettal history to file Delete from District Proposals spreadsheets Create Conservation Commission summary	
3	LAND SERVICES CO-ORDINATOR	For appropriate action	
4	SENIOR POLICY OFFICER, P.V.S.	To note re native title	
5	SENIOR POLICY OFFICER, CRAWLEY (for purchases)	To note	
6	DIRECTOR, NATURE CONSERVATION/ DIRECTOR, PARKS AND VISITOR SERVICES	To note	
7	C.I.S.	Please rename file/create new file	

* On the management order, "Department of Environment and Conservation" has subsequently been replaced by "Conservation and Land Management Executive Body" (customer advice for September 2007).



FOR HEADING SEE SHEET 1

HELD BY LANDGATE
IN DIGITAL FORM ONLY.



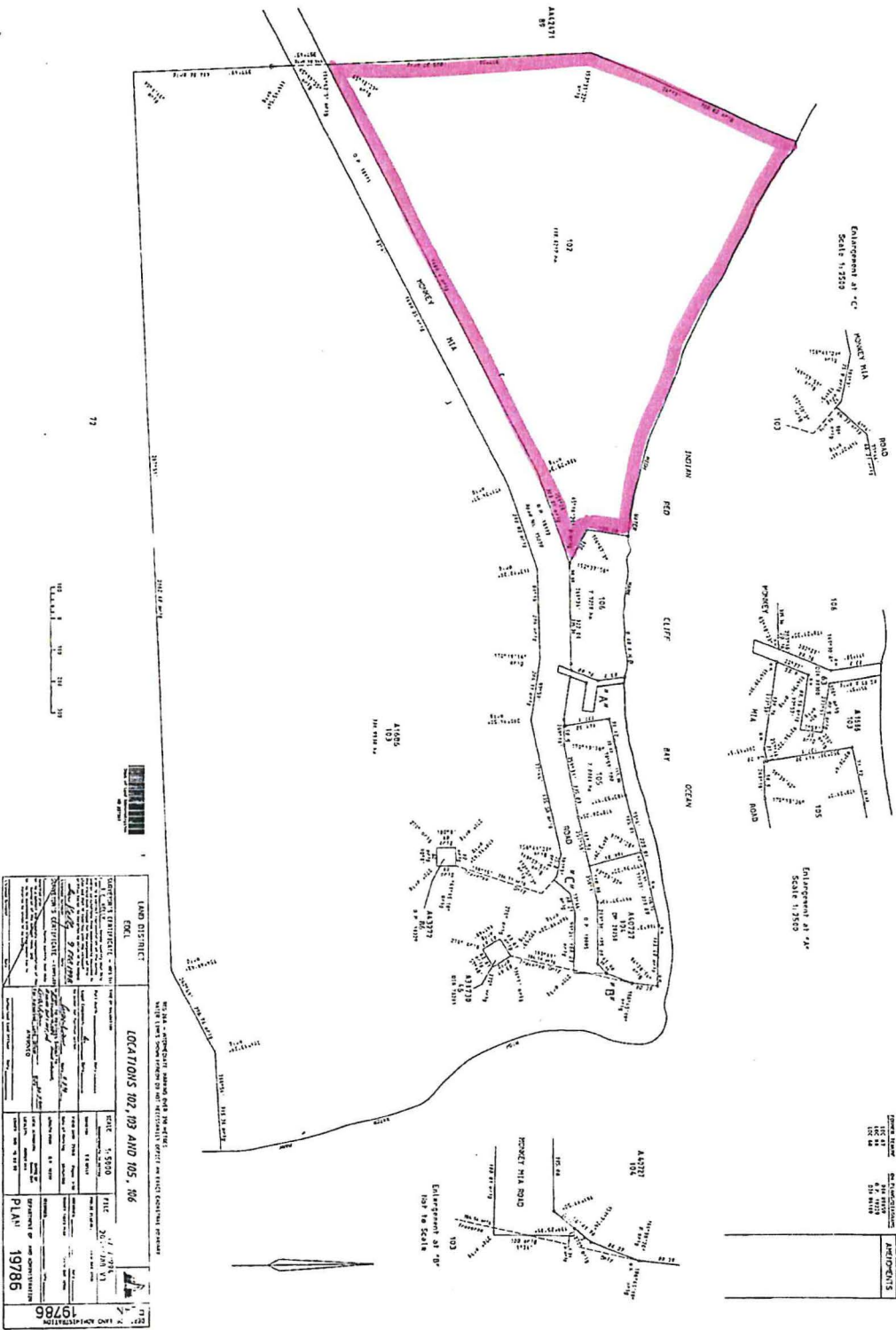
SCALE NOT TO SCALE @ A2											
ALL DISTANCES ARE IN METRES											
<table border="1"> <tr> <td> Licensed Surveyor _____ Date </td> <td> </td> </tr> <tr> <td colspan="2"> APPROVED BY WESTERN AUSTRALIAN PLANNING COMMISSION </td> </tr> <tr> <td colspan="2"> FILE _____ EMERGENCY WORK APPROVAL DATED UNDER EN 13.2.01.001 </td> </tr> <tr> <td colspan="2">DATE _____</td> </tr> <tr> <td colspan="2"> SHEET 2 OF 2 SHEETS EDITION 1 VERSION 1 </td> </tr> </table>		Licensed Surveyor _____ Date		APPROVED BY WESTERN AUSTRALIAN PLANNING COMMISSION		FILE _____ EMERGENCY WORK APPROVAL DATED UNDER EN 13.2.01.001		DATE _____		SHEET 2 OF 2 SHEETS EDITION 1 VERSION 1	
Licensed Surveyor _____ Date											
APPROVED BY WESTERN AUSTRALIAN PLANNING COMMISSION											
FILE _____ EMERGENCY WORK APPROVAL DATED UNDER EN 13.2.01.001											
DATE _____											
SHEET 2 OF 2 SHEETS EDITION 1 VERSION 1											
DEPOSITED PLAN <h1>54332</h1>											

Drafted By
Cadastral Cartographics
PO Box 467, North Perth, 6906
Ph 9228 1133 Fax 9228 1233

Inn Kelly
PO Box 401, Kalamunda, WA 6503
Ph: 9937 1874 Fax: 9937 1864

LANDGATE COPY OF ORIGINAL NOT TO SCALE Thu Jul 26 14:01:46 2007 JOB 28785493

A2 ORIGINAL



DATE	DESCRIPTION	BY
1978.6	PREPARED FOR THE CITY OF FORT LAUDERDALE	...
1978.6
1978.6
1978.6
1978.6
1978.6
1978.6

LAND DISTRICT		SCALE: 1/2500	FILE: 201.101.V1	DATE OF PLAN: 1978.6
EXCL. LOCATIONS 102, 103 AND 105, 106				
...
...
...
...
...
...
...

DATE	DESCRIPTION	BY
1978.6
1978.6
1978.6
1978.6
1978.6
1978.6
1978.6
1978.6

...	...
...	...
...	...
...	...
...	...
...	...
...	...
...	...
...	...

**Customer Advices for Reserve Actions
1/06/2007 - 30/06/2007**

Shire of Shark Bay 1/06/2007 - 30/06/2007

Reserve No.	Land Description	DPI File No.	Volume/Folio	Action	Document No.	Registered	Street Name	Area	Public Plans
1686		01227-1890-08RO	3102-779	Revocation of Management Order (Joint Vesting in The Executive Director of the Department of Conservation and Land Management and the Shire of Shark Bay) for the designated purpose of "Recreation".	K205173	25/05/2007	Monkey Mia Road	475.7104 Ha	Shark Bay (250)
1686 1686 1686	Lot 102 on Deposited Plan 219786 Lot 123 on Deposited Plan 54332 Lot 132 on Deposited Plan 54332	01227-1890-08RO	0000-000 0000-000 0000-000 0000-000 0000-000	Management Order to 1. Shire of Shark Bay of PO Box 126, Denham WA 6537 2. Department of Environment and Conservation of Locked Bag 104, Bentley Delivery Centre WA 6983 To be used for the designated purpose of "Recreation" only for the designated purpose of "Recreation"	K205177	25/05/2007	Monkey Mia Road	469.2362 Ha	Shark Bay (250)
1686	Lot 102 on Deposited Plan 219786 Lot 103 on Deposited Plan 219786 Lot 106 on Deposited Plan 219786	01227-1890-08RO	0000-000 0000-000 0000-000	Amendment of Reserve to To now comprise Lot 102 on Deposited Plan 219786 and Lots 123 and 132 on Deposited Plan 54332 in lieu of lots 103 & 106 on Deposited Plan 219786 and of its area being increased to 469.2362 hectares accordingly.	K205176	25/05/2007	Monkey Mia Road	469.2362 Ha	Shark Bay (250)
1686	Lot 60 on Deposited Plan 186168 Lot 80 on Deposited Plan 218229	01227-1890-08RO	3102-779 3102-779 3102-779	Amendment of Reserve to To now comprise of Lots 102, 103 and 106 on Deposited Plan 219786 in lieu of lots 60 & 80 on Deposited Plans 218229 & 186168 and of its area being reduced to 464.6345 hectares accordingly.	K205175	25/05/2007	Monkey Mia Road	464.6345 Ha	Shark Bay (250)
40727	Lot 104 on Deposited Plan 28250	01227-1890-08RO	3110-209	Amendment of Reserve to To now comprise Lot 130 on Deposited Plan 54332 in lieu of Lot 104 on Deposited Plan 28250 and the area increased to 7,1832 hectares accordingly.	K205178	25/05/2007	Monkey Mia Road	7.1832 Ha	Shark Bay (250)
49107	Lot 500 on Deposited Plan 55359	50286-2007-01RO	0000-000	Reserve Creation for the designated purpose of "Tourism".	K143319	02/04/2007	Monkey Mia Road Denham	5.0004 Ha	Shark Bay 250
49107	Lot 500 on Deposited Plan 55359	50286-2007-01RO	0000-000 0000-000	Management Order to Shire of Shark Bay PO Box 126 Denham WA 6537 1. To be utilised for the purpose of "Tourist Development" only 2. Power to lease (or sub-lease or licence) for the designated purpose is granted for the whole or any portion thereof for any term not exceeding ninety nine (99) years from the date of the lease subject to the approval in writing of the Minister for Lands being first obtained to each and every lease or assignment of lease, pursuant to the provisions of section 18 of the Land Administration Act 1997 for the designated purpose of "Tourist Development"	K143320	02/04/2007	Monkey Mia Road Denham	5.0004 Ha	Shark Bay 250