

989/81


30 June 1985

11



DEPARTMENT OF LANDS AND SURVEYS

Cathedral Avenue,
Perth,
Western Australia 6000



Your Ref.

Our Ref. 2207/94V2 CN:KMH.
Telephone 323 1278.
Enquiries

Executive Director,
Department of Conservation and
Land Management,
State Operations Headquarters,
50 Hayman Road,
COMO C.D.O.

RESERVE NO. 2547 "PUBLIC UTILITY".

I refer to my memo of July 26, 1984 ^{- folio 7} and advise for your information that Executive Council has approved of the purpose of Reserve No. 2547 (Uduc Agricultural Area Lot 43) being changed from "Public Utility" to "Conservation of Flora and Fauna" and issued an Order in Council directing that Reserve No. 2547 (Uduc Agricultural Area Lot 43) shall vest in and be held by the National Parks and Nature Conservation Authority in trust for the purpose of "Conservation of Flora and Fauna".

Notice to this effect was published in the Government Gazette of 14 June 1985 and I enclose a print showing the said reserve and the relevant Vesting Order.

B.H. O'Halloran
UNDER SECRETARY FOR LANDS

June 20, 1985.

Encl:

26/6/85
A.C. Reserves.

HARVEY 1.50,000
cf 29.8.86

CG
23

CG
24

9

C.G.
22

C.G.
21

C.G.
59

C.G.
62

20

5

714

M33424
68
Drain
5.1784 ha

60

MANGOSTEEN

Harvey Reg. 3.5

211

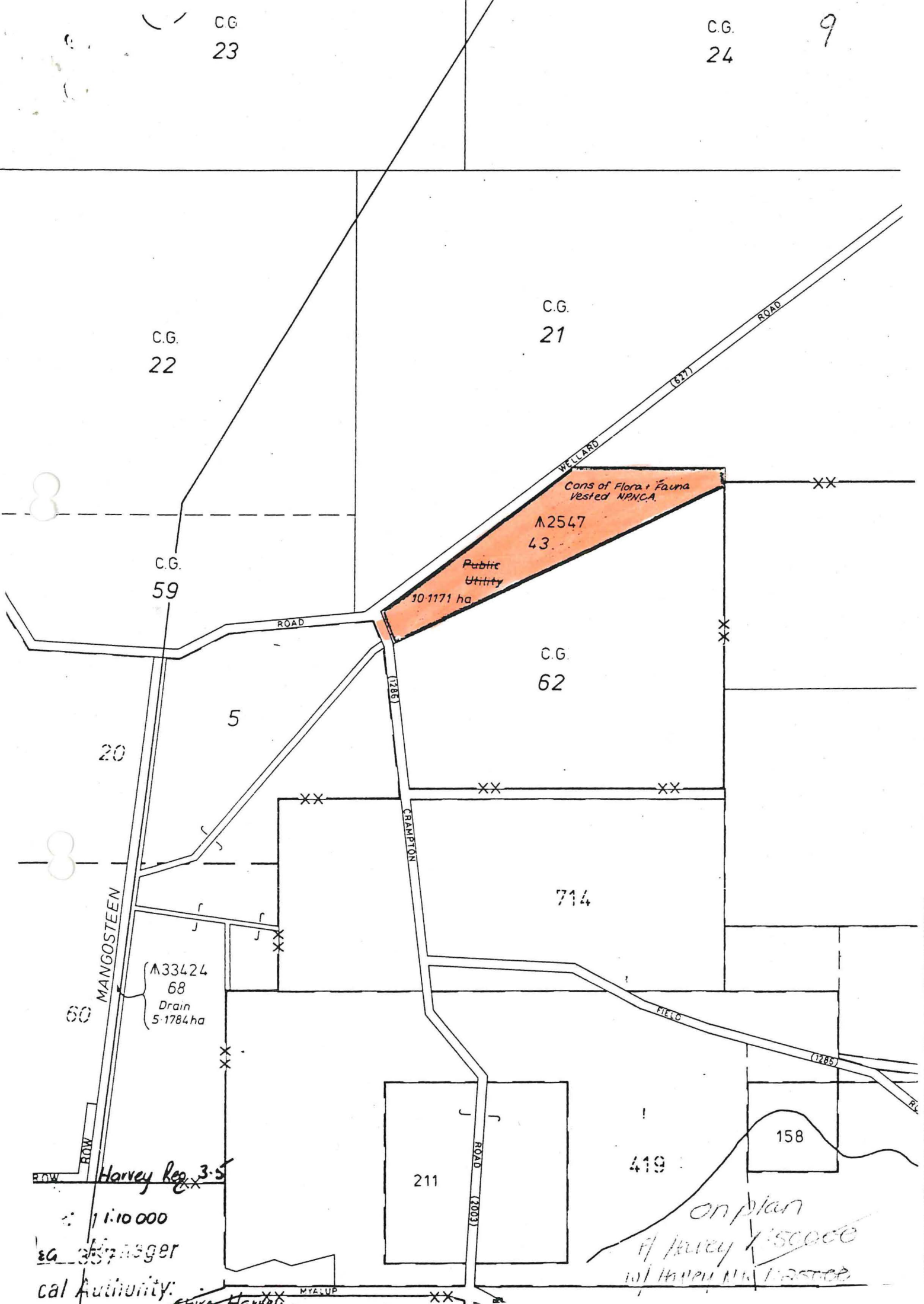
419

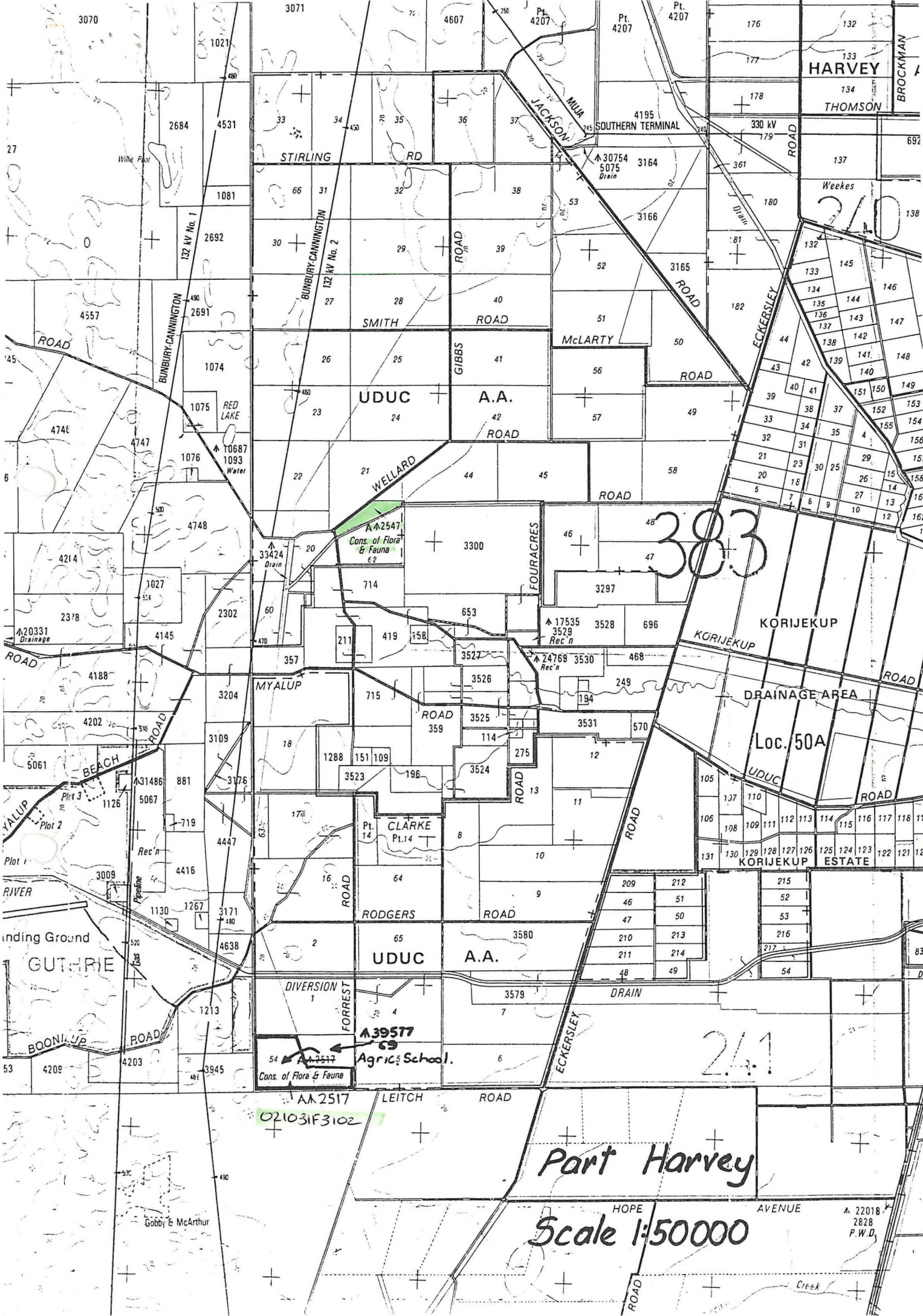
158

Scale: 1:10000
State Passenger
Rail Authority

Steve Harvey

on plan
of Harvey 1:50000
with Harvey Reg. 3.5





3070

3071

4607

Pt. 4207

176

HARVEY

THOMSON

SOUTHERN TERMINAL

STIRLING RD

BUNBURY CANNINGTON
132 KV No. 2

UDUC

A.A.

240

WELLARD

A 2547
Cons. of Flora & Fauna

383

KORIEKUP

DRAINAGE AREA

Loc. 50A

KORIEKUP ESTATE

Pt. 14
CLARKE

RODGERS

UDUC

A.A.

A 39577
A 3517
Cons. of Flora & Fauna

Agric. School.

A 2517
021031F3102

241

Part Harvey

Scale 1:50000

HOPE

AVENUE

A 22018
2828
P.W.D.

Gobby & McArthur

Creek