

NATURE RESERVE

RESERVE NO: 3112 (within 2179)

GOVERNMENT GAZETTE
Date Page No.

FILE NUMBER: 534/69

PURPOSE: Water & Cons. of
Flora & Fauna 4.7.69 1970

NAME: Duladgin Nature
Reserve 1.8.80 2584

CLASS (Land Act):

AREA: 258.9988 ha

VESTING: Min. for Water
Supplies 4.7.69 1960

LOCATION NO(S): Yilgarn

CLASSIFICATION:
(Wildlife Act
Section 12A)

LITHO: 24/300

LOCAL AUTHORITY: Yilgarn Shire

Notes:

RESERVE ACTION SHEET - CONSERVATION RESERVES

Duladgin Nature Reserve

RESERVE No. 3112

SHIRE: Yilgarn

REASON FOR ACTION

Reserve 3112 has had its purpose changed from "Water and Conservation of Flora and Fauna" to "Conservation of Flora and Fauna". The reserve is automatically vested in the Conservation Commission pursuant to Section 7 of the *CALM Act 1984*. The Management Order was previously with the Minister for Water Resource, but the Water Corporation no longer required the Reserve.

Area: 255.0952 hectares

The Reserve contains a significant granite tor (Daladgin Rock), and the most easterly known occurrence of *Conostylis androstema*, *Wilsonia humilis* and *Calothamnus quadrifidus*. *Grevillea tetrapleura* (priority 4) has been recorded on the Reserve and *Gastrolobium graniticum* (DRF) is known from a nearby tor. The Reserve supports a number of vertebrate and invertebrate taxa and is located on the line of transition between south-western and eastern arid fauna. Reserve 3112 is entirely surrounded by Reserve 2179, which is vested in the Conservation Commission as a nature reserve.

Notes:

- The former Department of Minerals and Petroleum Resources has objected to the reclassification of the reserve to class A.
- The Shire of Yilgarn support for the change in vesting was subject to community access not being denied, as the area is a popular local picnic site.
- The EPA Redbook recommendation 11.7 (pp. 193-4) proposed the amalgamation of several reserves, including Reserve 3112 into a single nature reserve.

Date of amendment: 7 October 2003 (vesting) 23 May 2003 (purpose)

Customer Advice: p. 258

Plans at folios: pp. 259-60

Folio: pp. 257, 253 & 255

Native title clearance: Ward High Court decision: previously vested reserve (↑ was excised from ↑2179 and created for the purpose "Water" in 1896).

IUCN classification recommendation: 1a

	OFFICER	ACTION	
1	LAND UNIT	Send copies of advice & maps to: - Lisa Wright, Woodvale - Manager, Merredin District - Manager, Wheatbelt Region	<u>✓ 31/12/03</u> _____ _____
2	A/LAND COORDINATOR	to note & approve IUCN classification:	_____
3	SENIOR POLICY OFFICER, PVS	to note native title clearance:	_____
4	A/DIRECTOR, NATURE CONSERVATION	to note:	_____
5	CIS	to note :	_____
6	LAND UNIT	reserve details to inside cover:	_____


CONSERVATION ESTATE OFFICER
LAND ADMINISTRATION SECTION
PARK POLICY AND TOURISM BRANCH

Reserve 3112 within Wheatbelt/Narrogin Region/District, was
created/amended, effective from 7 October 2003.

Copies of notification of this action and amended plans have been placed at
folios 177, 253, 258-261 incl.

Would you please advise the relevant offices of this amendment through your
Reserve Action Sheet.

Recommended IUCN classification 1a



Program Leader
Tenure Group, GIS
Information Management Branch

19.12.03



**DEPARTMENT OF CONSERVATION AND LAND MANAGEMENT
REGION AND DISTRICT BOUNDARIES**

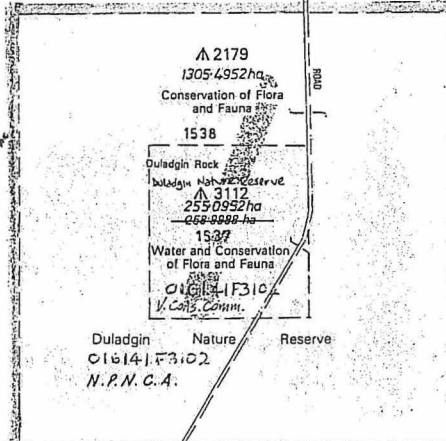
OCTOBER 2001

OF

YILGARN

▲ 41936
1569
Cons. Flora & Fauna
(Abt. 32 798 ha ex rds.)
Vested NPNCA

▲ 3113
258 2288 ha
Water and Conservation
of Flora and Fauna
Weowan Nature Reserve



▲ 18966
(abt. 38443 1120 ha)
Timber - (Goldfields
Water Supply)

750

755

550

10

545

6540000 mN

Scale 1:50 000

P4 DL plan : DULADGIN

SHEET 2835-IV

CO 353
1223
▲19747 F.A. 146
28
56.....(Subdivided or Grouped)
3785.....(Subdivided or Grouped)
Annandale
26
Unsurveyed

Airstrip
Rock
River or Watercourse; direction of flow ..
Major Weirs and Reservoirs
Swamp or Marsh
Spring or Soak
Bore or Well.....
Reserves Pink Wash
Freehold Reserves Pink Green Border

Subdivided Location Boundary.....
Grouped Location or Lot Boundaries
Surveyed Road
Unsurveyed Road.....
Transmission Line.....
Railway, Station, Siding.....
Bridge.....
Pastoral Lease Boundary (Unsurveyed).....
Named, unsurveyed and undedicated

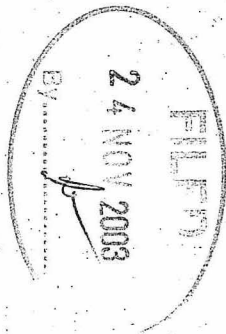
INDEX TO ADJOINING SHEETS		
2736	2836	
II Jule	III Lake Seabrook	II Damie Rock
I Southern Cross	IV Duladgin	I Weowan
- 2735	2835	
II Marvel Loch	III Telowidge	II Karaler

**Customer Advices for Reserve Actions
1/10/2003 - 31/10/2003**

Shire of Yilgarn 1/10/2003 - 31/10/2003

Reserve No.	Land Description	DOLA File No.	Volume/Folio	Action	Document No.	Registered	Street Name	Area	Public Plans
3112	Lot 1537 on Deposited Plan 91749	03734-1895-01RO	3028-772	Change of Purpose to "Conservation of Flora and Fauna"	I491386	23/05/2003		255.0952 Ha	
3112	Lot 1537 on Deposited Plan 91749	03734-1895-01RO	3028-772	Management Order to Conservation Commission of Western Australia of Locked Bag 104 Bentley Delivery Centre BENTLEY WA 6983 for the designated purpose of "Conservation of Flora and Fauna"	I652133	07/10/2003		255.0952 Ha	
3112	Lot 1537 on Deposited Plan 91749	03734-1895-01RO	3028-772	Revocation of Management Order (Minister for Water Resources) for the designated purpose of "Water and Conservation of Flora and Fauna".	I652132	07/10/2003		255.0952 Ha	
3230		04421-1989-01RO	3122-297	Management Order to Water and Rivers Commission of 3 Plain Street, East Perth, Western Australia 6004 To be utilised only for the designated purpose of "Water" for the designated purpose of "Water"	I618821	08/09/2003	Near Great Eastern Highway	40.4615 Ha	Yellowdine 1:50 000
3230		04421-1989-01RO	3122-297	Revocation of Management Order (The Minister for Works of 2 Havelock Street, West Perth, Western Australia 6005) for the designated purpose of "Water".	I618820	08/09/2003	Near Great Eastern Highway	40.4615 Ha	Yellowdine 1:50 000

→ Duladgin Nature Reserve





016141F3102

Department for Planning and Infrastructure
Government of Western Australia
Land Asset Management Services

Your ref: 016141F3102
Our ref: 3734/1895 JOB NO 973186
Enquiries: Ph: (08) 9347 5046
Fax: (08) 9347 5004
E-mail: Jan.Pruyn@dpi.wa.gov.au

27 October, 2003



Department of Conservation and
Land Management
Locked bag 104
BENTLEY DELIVERY CENTRE WA 6983

Dear Sir

RESERVE 3112 - DULADGIN NATURE RESERVE - YELLOWDINE (LOCATED IN THE SHIRE OF YILGARN)

I advise for your information that Yilgarn Location 1537 and being Reserve 3112 has the purpose amended to "Conservation of Flora and Fauna" and is now automatically managed (vested) in the Conservation Commission). I have enclosed the Duplicate Management Order for your safe keeping.

Yours faithfully

*Didn't require a
management order due
to the automatic
vesting.*

**Jan Pruyn
Assistant Project Officer
South East Region
Land Asset Management Services**

Native title - 'Ward'

not referred to Native Title Claimants by CALM.



FORM LAA-1023

SECTION 46

WESTERN AUSTRALIA
LAND ADMINISTRATION ACT 1997
TRANSFER OF LAND ACT 1893 AS AMENDED

MANAGEMENT ORDER (XE)

RESERVE DESCRIPTION (NOTE 1)

3112

EXTENT

Whole

VOLUME

3028

FOLIO

772

MANAGEMENT BODY (NOTE 2)

Conservation Commission of Western Australia of Locked Bag 104 Bentley Delivery Centre
BENTLEY WA 6983


CONDITIONS (NOTE 3)

To be used for its dedicated purpose only

THE MINISTER FOR LANDS (IN THE NAME OF AND ON BEHALF OF THE STATE OF WESTERN AUSTRALIA) ORDERS THAT THE CARE, CONTROL AND MANAGEMENT OF THE ABOVE RESERVE BE PLACED WITH THE ABOVE DESCRIBED MANAGEMENT BODY FOR THE PURPOSE FOR WHICH THE LAND IS RESERVED UNDER SECTION 41 OF THE LAND ADMINISTRATION ACT 1997, AND FOR PURPOSES ANCILLARY OR BENEFICIAL TO THAT PURPOSE SUBJECT TO THE CONDITIONS STATED ABOVE

Dated this 3 day of October in the year 2003

ATTESTATION



Department for PLANNING AND INFRASTRUCTURE
Land Asset - South East
1 Midland Square Midland 6056
PO Box 1575 Midland WA 6936
Ph (08) 9347 5000 Fax: (08) 9347 5004

SYSTEM 11 - THE GOLDFIELDS

WINDICH SPRING

The EPA recommends that Windich Spring be declared a Class A reserve for the purpose of a "National Park" vested in the National Parks Board.

The Windich Spring reserve is defined as that section of the Canning Stock Route bounded on the north by 25°30'S and on the west by 120°46'E.

11.2 WANJARRI WILDLIFE SANCTUARY

The EPA endorses the present status of Wanjarri Wildlife Sanctuary as a Class A reserve (A 30897) for the purpose of Conservation of Flora and Fauna vested in the WA Wild Life Authority.

11.3 and 11.4 MT MANNING RANGE AREA

The EPA recommends that:

1. the Mt Manning Range area shown in fig. 11.0 be declared a Class C reserve for the purpose of Conservation of Flora and Fauna, vested in the WA Wild Life Authority;
2. the W.A. Wild Life Authority examine the possibility of extending the boundaries of the proposed Class C reserve in the Mt Manning Range area to include Mt Jackson and the Die Hardy Range.

11.5 GOONGARRIE AREA

The EPA recommends that:

1. the Goongarrie area of approximately 60,000 hectares be declared a Class A reserve for the purpose of "National Park" and be vested in the National Parks Board;
2. the Department of Mines be asked to advise the National Parks Board and the EPA on the desirable location of the southern boundary of the proposed reserve.

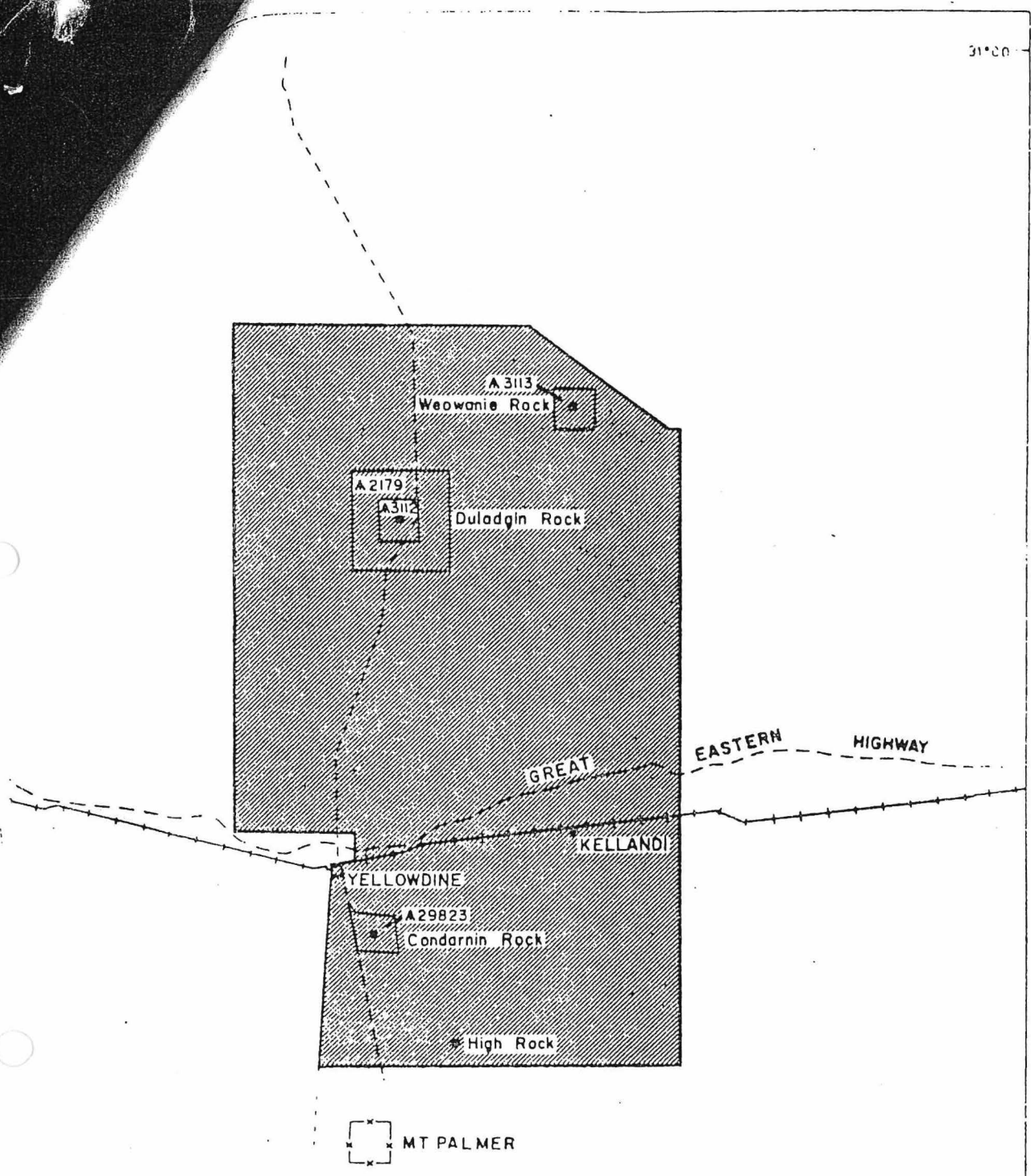
11.6 WALYAHMONING ROCK AREA

Pending further enquiry the EPA defers a recommendation on this area.

11.7 YELLOWDINE AREA

The EPA recommends that a Class C reserve for the purpose of Conservation of Flora and Fauna and vested in the WA Wild Life Authority, be created in the Yellowdine area, the boundaries to be as shown in fig. 11.7. It should include existing reserves 2179, 3112, 3113, 29823 and part of 18996, as well as the vacant Crown land between them.

31°20'



SCALE 1:2

1:100000




Figure 11.7 Area map of Yellowdine area