

RESERVE ACTION SHEET: CONSERVATION RESERVES

RESERVE No. 4182, Esperance

REASON FOR ACTION

Creation of a new nature reserve, Reserve 4182, near Pink Lake, Esperance, in the Shire of Esperance. **Purpose:** Conservation of Flora & Fauna and Water. **Vesting:** Conservation Commission of Western Australia.

Area: 119.9424 hectares

The reserve was previously vested in the Water and Rivers Commission, for "Water and Conservation of Flora & Fauna". It was proposed as a nature reserve in the management plan for Esperance Lakes Nature Reserves (1999-2009) and in the Regional Management Plan for the South Coast Region (1992-2002). The reserve helps protect Pink Lake, part of the Lake Warden System, recognized as "wetlands of international importance" under the Ramsar Convention. It also provides a short, but potentially important, corridor between that wetland system and coastal reserves west of Esperance.

Native Title: extinguished by the original vesting of the reserve in 1972 (in the Minister for Water Resources).

Date of amendment: 14/7/2004

Maps: pp. 6-8

Customer advice: at p. 5 is a fax providing the official advice, in place of the usual customer advice, which in this case did not get issued.

Proposal Summary: the proposal, as stated in the above management plans, is at pp. 11-12.

	OFFICER	ACTION	
1	CONSERVATION-ESTATE OFFICER	Send copies of advice & maps to: - Lisa Wright, Woodvale - Manager, Esperance District - Manager, South Coast Region Recommended I.U.C.N. classification:	_____ _____ _____ _____
2	LAND-ACQUISITIONS OFFICER	To note:	_____
3	UNIT LEADER, LAND & EXTERNAL FUNDING	To note:	_____
4	DIRECTOR, NATURE CONSERVATION	To note:	_____
5	INDEX CLERK, RECORDS	To note:	_____
6	CONSERVATION-ESTATE OFFICER	Reserve details to inside cover of file & add details to Conservation Commission Reserves Summary Table	_____

CONSERVATION ESTATE OFFICER
LAND ADMINISTRATION SECTION
PARK POLICY AND TOURISM BRANCH

Reserve 4182 within SOUTH COAST/ESPERANCE Region/District, was
created/~~amended~~, effective from 14 JULY 2004.

- A copy of the customer advice can be found at folio 5 (in lieu of customer advice)
The addition / ~~excision~~ / ~~amendment~~ is shown on the associated Deposited
Plan / ~~Diagram~~ which is listed below:


Deposited Plan 29865 lot / location 778 folio 6

Other relevant deposited plans / diagrams:
 _____ lot / location _____ folio _____

- A locality plan with the addition / excision / amendment shown highlighted can be
found at folio 7.
- Copies of other relevant notifications pertinent to this reserve action have been
placed at folios 2,3,4,8.






Would you please advise the relevant offices of this amendment through your Reserve
Action Sheet.

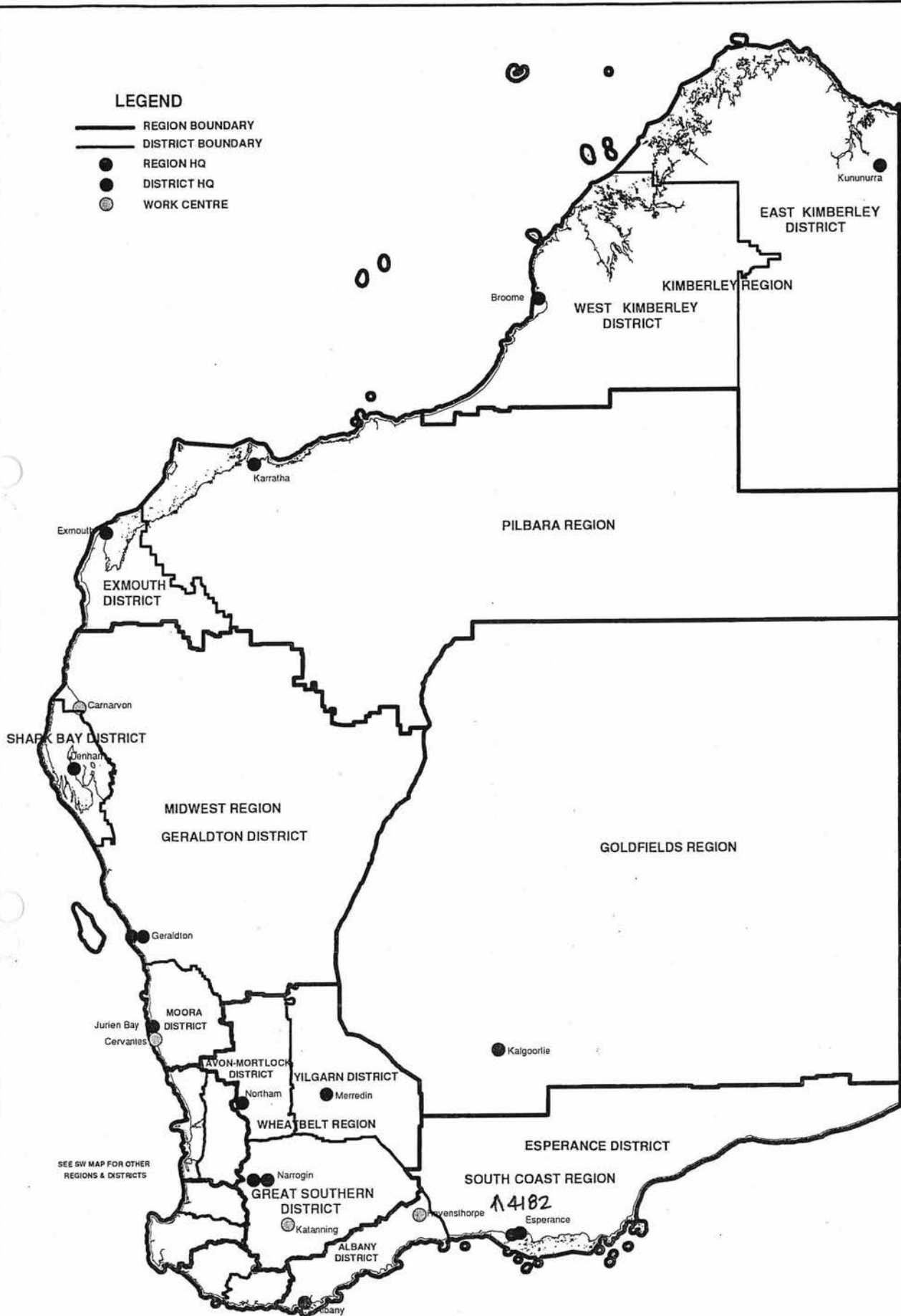
Recommended IUCN classification 1a



 Program Leader
 Tenure Group, GIS
 Information Management Branch
29.1.07

LEGEND

-  REGION BOUNDARY
-  DISTRICT BOUNDARY
-  REGION HQ
-  DISTRICT HQ
-  WORK CENTRE



**DEPARTMENT OF ENVIRONMENT AND CONSERVATION
REGION AND DISTRICT BOUNDARIES**

JAN 2007



DP 29865



TYPE CROWN		CREATED FOR THE REDEFINITION OF ESPERANCE LOCATION 778 AS PREVIOUSLY CREATED ON CROWN PLAN PERTH 1348	FORMER TENURE ESPERANCE LOC 778 ON CP PERTH 1348		THIS PLAN PROVIDES A GRAPHIC REPRESENTATION OF EXISTING LOT(S) AND ALLOCATES WHOLE LOT(S) LAND DESCRIPTIONS FOR THE CONVERSION TO A DIGITAL REGISTER	
PURPOSE CONVERSION			ON CG 29 (10) 3.3 ESPERANCE (50) INDEX CG 29 (10) 3.3 PUBLIC ESPERANCE (50)		SCALE 1:7500 ALL DISTANCES ARE IN METRES	
CERTIFICATE OF TITLE LR 3067/863			DISTRICT ESPERANCE DOLA FILE 02612-1989-01RO TOWNSITE LOCAL AUTHORITY SHIRE OF ESPERANCE LOCALITY		DEPOSITED PLAN <h1 style="margin: 0;">29865</h1> SHEET 1 OF 1 EDITION 1 VERSION 1	
COMPILED FROM CP PERTH 1348 & CP 17951		SUE LOWE 3.1.2002 PREPARED BY DATE R.A.F. 21.1.2002 CHECKED BY DATE		CSD REFERENCE GART-CSD/DP29865.CSD		
				RECORDED		



Department for Planning and Infrastructure
Government of Western Australia

State Land Services - South East

1 Midland Square Midland Western Australia 6056

Fax

TO:	Alex Errington			FAX No:	9334 0278
ATTN:					
FROM:	Bob Hamilton	TEL No:	9347 5047	FAX No:	9347 5004
		EMAIL:	bob.hamilton@dpi.wa.gov.au		
DATE:	18 July 2006	PAGES (Incl. this one):	Two	FILE No:	
				JOB No:	

Alex

I refer to our telephone discussion this morning.

The management of Reserve 4182 was officially transferred to the Conservation Commission on 14 July 2004. I have copied herewith the Crown Land Title showing the transfer, your records can accordingly be adjusted to reflect the correct position.

Regards

Vin Fordham - Lament: FYI.

The transfer to CAM of Reserve 4182 never appeared in Customer Advice for Reserve Actions - advice from Bob Hamilton, DPI.
Entered into TENIS database 18.7.06 & reported on in 2005-2006 Annual Report.

Please carry out normal action to advise Reg/District etc.

Spore
18.7.06



Advised District (Esperance) & Region (South coast) 9/8/06.
Schishop.



ABN 40 996 710 314