

NATURE RESERVE

RESERVE NO: 6268

GOVERNMENT GAZETTE
Date Page No.

FILE NUMBER: 902/76

PURPOSE: Timber and Flora 5.12.52 2865

NAME:

CLASS (Land Act):

AREA: 15.6744 ha 15.3.74 841

VESTING:

LOCATION NO(S): Murray

CLASSIFICATION:
(Wildlife Act
Section 12A)

LITHO: 380D/40 C4

LOCAL AUTHORITY: MURRAY SHIRE

Notes:

RESERVE ACTION SHEET - CONSERVATION RESERVES

RESERVE No. 6268

REASON FOR ACTION

- Change of purpose of Reserve No. 6268, classified as other than class A, from 'Timber and Flora' to 'Conservation of Flora and Fauna' with vesting in the NPNCA (previously unvested). Area: 14.778 ha.
- The vesting of this reserve in the NPNCA was a recommendation in CALM's *Forest Management Plan (1987)*. It exhibits very high values for nature conservation in that its flora is rich; it contains a number of plant species of special interest; it is the only reserve from which the pea-plant *Nemcia dilatata* is recorded; and it contains a sample of the flora of the Ridge Hill Shelf, which is a land unit that has been largely cleared and is therefore poorly represented in conservation reserves.
- The reserve's area has also been reduced by about 0.5 hectares to 14.7 hectares due to a recalculation of its boundaries. Technological advancements within DOLA since the original gazettal of the reserve has enabled a more accurate spatial definition of it.
- Date of DOLA's advice: 3 December 1999 See folio: 76
- Plans at folios: 77 & 78

OFFICER	ACTION	
1 CONSERVATION ESTATE OFFICER	<ul style="list-style-type: none"> - Fill in above details - Attach DOLA's advice to file 	<div style="text-align: right;"> <input checked="" type="checkbox"/> <input checked="" type="checkbox"/> </div>
	Send copies of advice & maps to: <ul style="list-style-type: none"> - Lisa Wright, Woodvale - District Manager, Dwellingup - Rob Towers, Swan Region Rec. IUCN classification:	<div style="text-align: right;"> <input checked="" type="checkbox"/> <input checked="" type="checkbox"/> <input checked="" type="checkbox"/> </div> <div style="text-align: right; border-top: 1px solid black; padding-top: 2px;">1a</div>
	To note:	<div style="text-align: right; font-family: cursive;"> 29/2/00. </div>
2 INDEX CLERK, RECORDS	Index reserve's name & number	<div style="text-align: right; border-top: 1px solid black; width: 100px;"></div>
3 LAND ACQUISITIONS OFFICER	To note:	<div style="text-align: right; border-top: 1px solid black; width: 100px;"></div>
4 MANAGER, PLANNING & VISITOR SERVICES	To note & approve IUCN classification:	<div style="text-align: right; border-top: 1px solid black; width: 100px;"></div>
5 DIRECTOR, NATURE CONSERVATION	To note:	<div style="text-align: right; border-top: 1px solid black; width: 100px;"></div>
6 PROGRAM LEADER (TENURE)	To note & update IUCN records:	<div style="text-align: right; border-top: 1px solid black; width: 100px;"></div>

**Customer Advises for Reserve Actions
1/12/1999 - 31/12/1999**

Shire of Murray 1/12/1999 - 31/12/1999

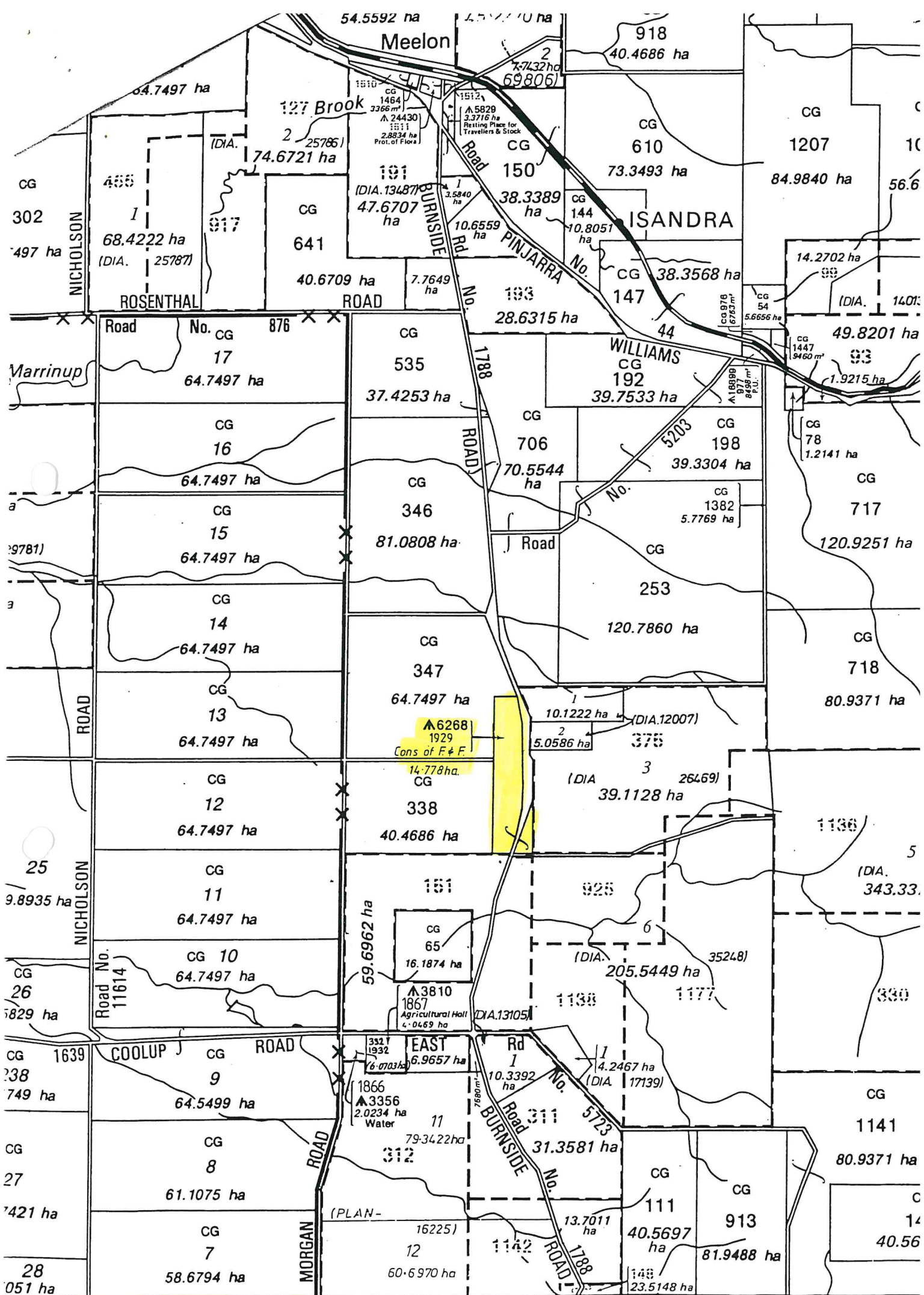
Reserve No.	Land Description	DOLA File No.	Volume/Folio	Action	Document No.	Lodge Date	Street Name	Area	Public Plans
17977	Murray Location 1192	02035-1917-01RO	3071-330	Reserve Cancellation "Water"	H301843	07/12/99		2022590 sqm	BG32 (10) B.4
44440		01636-1995-01RO	3100-2	Management Order to Shire of Murray of Pinjarra Road, Pinjarra, for the designated purpose of "Waterway"	H314432	17/12/99	Yunderup Road	19,7474 Ha	BG32 10.34 & 10.35
44440	Murray Location 2000 on Office of Titles Plans 15146, 15140 and 15147	01636-1995-01RO	3108-2	Reserve Creation for the designated purpose of "Waterway"	H314431	17/12/99		19,7474 Ha	BG32 10.34 & 10.35
45553	Yunderup Lot 97 on Office of Titles Plan 22811	00709-1999-01RO	3113-512	Reserve Creation for the designated purpose of "Waterway"	H319225	22/12/99	Kiap Road	1,9273 Ha	UG32,934
45559	Murray Location 2097 on Office of Titles Diagram 40792	00403-1998-01RO	3036-320	Reserve Creation for the designated purpose of "Drainage"	H324469	29/12/99	South Western Highway	1447 sqm	Pinjarra SW
6268	Murray District as defined by technical description published in the Government Gazette dated 18 November 1899 at page 3349 (now identified as Murray Location 1929)	01287-1929-01RO	3084-193	Amendment of Reserve to now comprise Murray Location 1929 on Land Administration Plan 19535 and its area being recalculated (reduced) to 14,7780 hectares.	H289829	03/12/99	Burnside Road	14,778 sqm	Pinjarra SE 25000
6268	Murray Location 1929	01287-1929-01RO	3084-193	Change of Purpose to "Conservation of Flora and Fauna."	H289830	03/12/99		14,778 Ha	Pinjarra SR 25000

*1/ GRAHAM HOARE
TMB*

*(a) FOR PLAN \$
(b) TO AMEND YOUR RECORDS PLEASE
(IF HAVEN'T ALREADY DONE SO)*

THANKS.

C. BATHGATE 3/2/00.












Part Plan PINJARRA SE.

CALM-MANAGED LANDS AND WATERS

AS AT 30th JUNE 1999

Legend

-  National Park
-  Conservation Park
-  Nature Reserve
-  State Forest, Timber Reserve, Freehold & Other Reserve
-  Section 5(g) Reserve
-  Leasehold in the name of the Executive Director
-  Marine Park / Marine Nat Res / Marine Management Area
-  CALM Region Boundary
-  CALM Regional Office

Scale
0 100 200 300 400 Km

Projection: Polyconic, Origin 121°, 0°



CALM
CONSERVATION AND LAND MANAGEMENT

Produced by INFORMATION MANAGEMENT BRANCH

