

RESERVE ACTION SHEET: CONSERVATION RESERVES

RESERVE No. 7349

LOCAL GOVERNMENT: City of Wanneroo

NAME : Jandabup Nature Reserve

PURPOSE: Conservation of Fauna and Fauna

VESTING: Conservation Commission

ACTION

In 2006 the City of Wanneroo requested an excision of 284 square meters from Jandabup Nature Reserve for the purpose of realigning and widening Hawkins Road in order to comply with current Australian Road Standards. On 23 November 2010 the excision was finalised and as a result the boundaries of the reserve have been amended to include Lot 100 on Deposited Plan 63775 in lieu of Lots 11065 and 2783 on Deposited Plan 188336. With a consequential decrease in area.

Total Area: 277.51 to 277.48ha

REASON FOR ACTION

The excision of 284 square meters from Jandabup Nature Reserve was required for necessary realignment and widening of Hawkins Road.

Date of amendment: 23/11/2010

Maps: 73 & 74

Customer advice: 86

Proposal Summary: 40

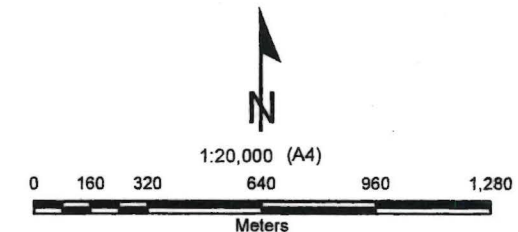
IUCN classification: 1a

1	LAND UNIT LEADER	To note	<i>Del</i> 5/9/2011
2	LAND UNIT	Send copies of advice and maps to: <ul style="list-style-type: none"> • Lisa Wright (Woodvale) • District Manager • Regional Manager Attach TENIS gazettal history to file Delete from District Proposals spreadsheets Create Conservation Commission summary	<i>Jim 6/9/11</i> <i>Jim 6/9/11</i> <i>Jim 6/9/11</i> <i>Jim 6/9/11</i> <i>Jim 6/9/11</i>
3	DIRECTOR, NATURE CONSERVATION	To note	
4	C.I.S.	Please rename file/create new file Keyword: Activity: Subject: Free text:	

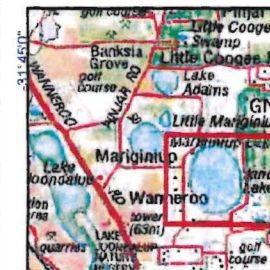
Map 1 Location of excision from Jandabup Nature Reserve

Legend

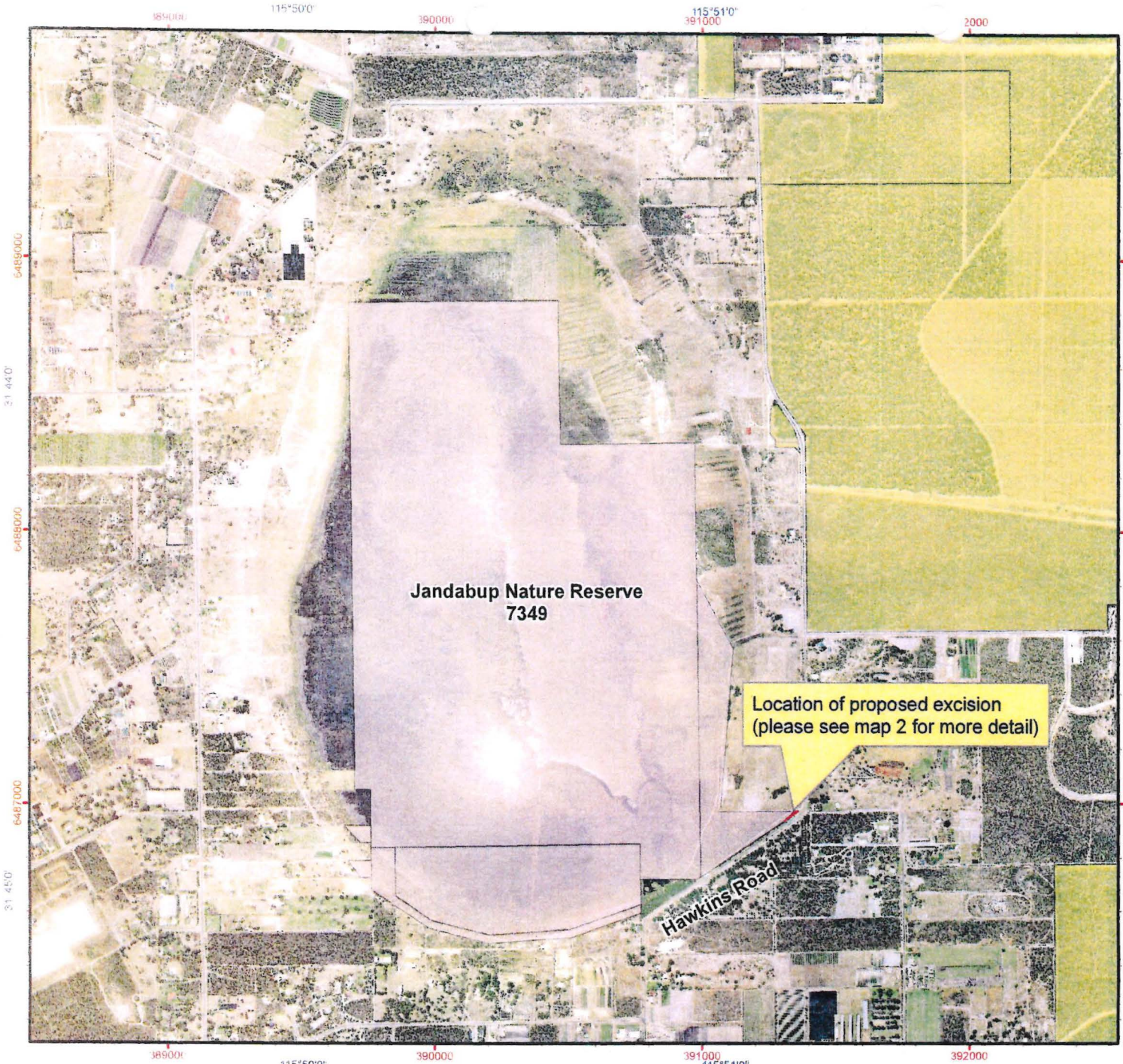
- Proposed_excisionNR7349
- DEC Estate (statewide)
 - Nature Reserve
 - State Forest



Projection: Universal Transverse Mercator
MGA Zone 50. Datum: GDA94



Produced by R. Hayes, Land Unit
Under the Direction of
Keiran McNamara
Director General, Department of
Environment and Conservation



Location of proposed excision
(please see map 2 for more detail)

Jandabup Nature Reserve
7349

Hawkins Road




Graticule shown at 1 minute intervals
and shown at 1000 metre intervals.

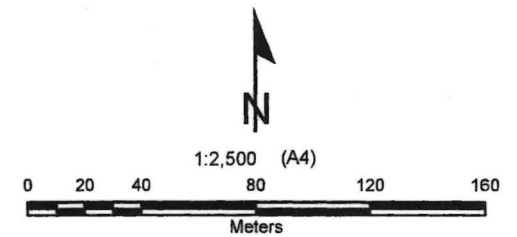
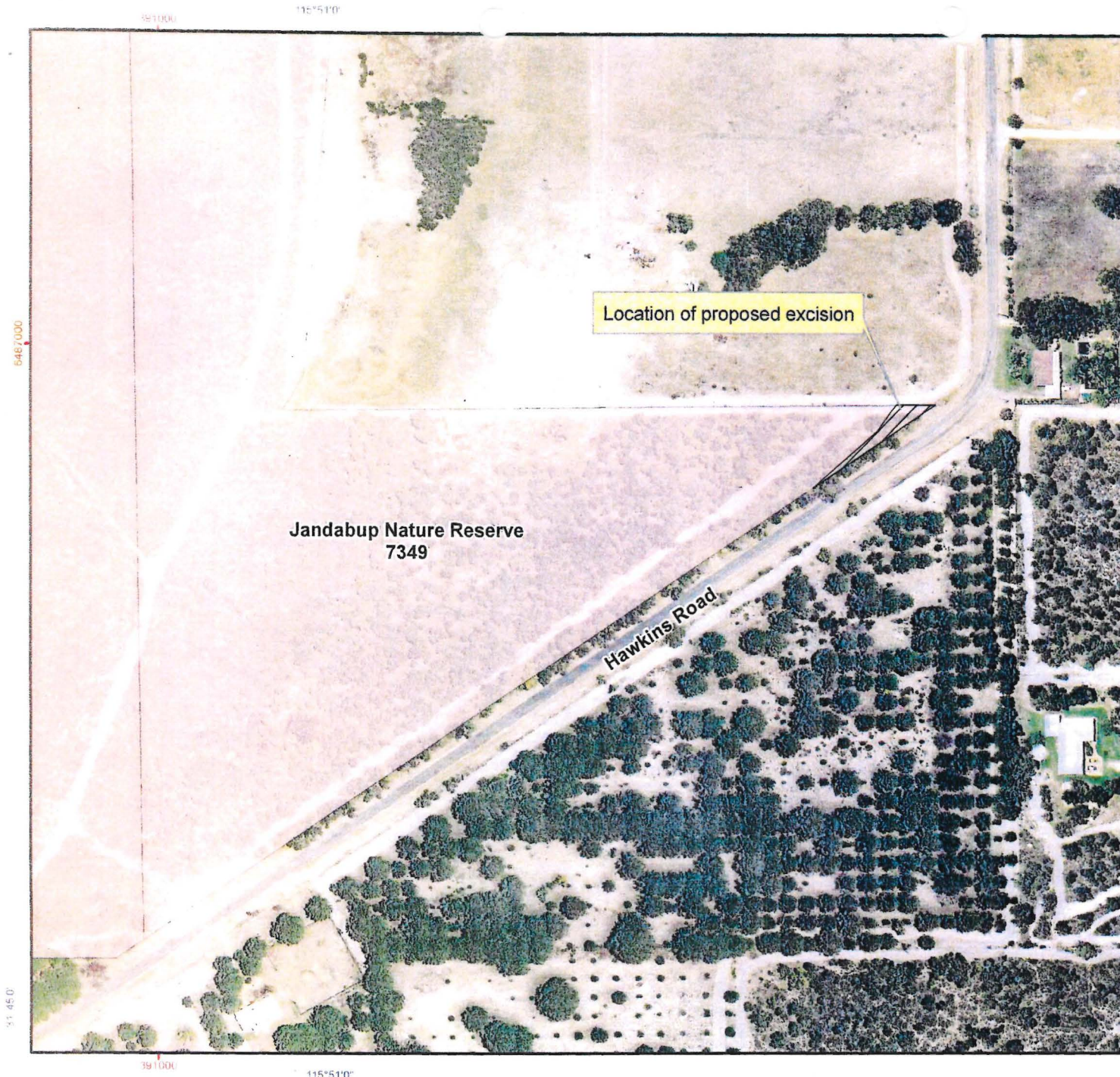
The Dept. of Environment and Conservation does not guarantee that this map is without flaw of any kind and disclaims all liability for any errors, loss or other consequence which may arise from relying on any information depicted

Handwritten initials 'LH' and a checkmark.

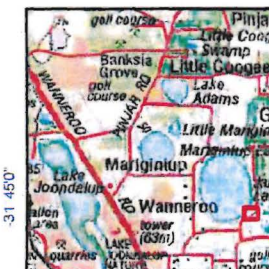
Map 2 Location of excision from Jandabup Nature Reserve

Legend

-  Proposed_excisionNR7349
-  DEC Estate (statewide)
-  Nature Reserve



Projection: Universal Transverse Mercator
MGA Zone 50, Datum: GDA94



 Department of
Environment and Conservation

Produced by R. Hayes, Land Unit
Under the Direction of
Keiran McNamara
Director General, Department of
Environment and Conservation

Graticule shown at 1 minute intervals
(and shown at 1000 metre intervals)

The Dept. of Environment and Conservation does not guarantee that this map is without flaw of any kind
and disclaims all liability for any errors, loss or other consequence which may arise from relying on any information depicted

Job Ref: 2006/004388-1, Produced at 14:43pm, on July 8, 2009

73 71