

NATURE RESERVE

RESERVE NO: 7349

GOVERNMENT GAZETTE
Date Page No.

FILE NUMBER: 102/67 & 141/69

PURPOSE: Cons. of Fauna 5.4.68 895

NAME: Jandabup Lake

CLASS (Land Act):

AREA: 307.5611 ha

VESTING: Min. for Fisheries & Wildlife 5.4.68 886

LOCATION NO(S): Swan

CLASSIFICATION:
(Wildlife Act
Section 12A)

LITHO: 1A/40 B1 Yanchep 40/4

LOCAL AUTHORITY: WANNEROO SHIRE

Notes:

RESERVE ACTION SHEET - CONSERVATION RESERVES

RESERVE No. 7349

REASON FOR ACTION

- Addition of land, formerly reserve 33193 (City of Wanneroo, 'Public Recreation'), to Jandabup Nature Reserve (C ↑7349), resulting in the area of Reserve 7349 being increased by 31.82 hectares. Area: 277.51 hectares.
- Reserve 33193 makes up a small component of the waterbody at Jandabup Lake and its acquisition will help the Department manage and protect the Lake as a whole, making it a more suitable refuge for waterbirds.
- Date of DOLA's advice: 25 May 2000 See folio: 122
- Plans at folios: 130-134, 136 & 137

OFFICER	ACTION
1 CONSERVATION OFFICER ^{nmw} ESTATE	- Fill in above details ✓ - Attach copies of DOLA's advice to file ✓ Send copies of advice & maps to: - Lisa Wright, Woodvale ✓ - District Manager, Perth ✓ - Regional Manager, Swan ✓ Recommended IUCN classification: 1a To note: <i>N. Willers</i> 21-12-00
2 INDEX CLERK, RECORDS	To note: _____
3 LAND ACQUISITIONS OFFICER	To note: _____
4 MANAGER, PLANNING & VISITOR SERVICES	To note & approve IUCN classification: _____
5 DIRECTOR, NATURE CONSERVATION/ NATIONAL PARKS	To note: _____
6 PROGRAM LEADER (TENURE)	To note & update IUCN records: _____

Customer Advice

Customer Advices for Reserve Actions 1/05/2000 - 31/05/2000










City of Wanneroo 1/05/2000 - 31/05/2000

Reserve No.	Land Description	DOLA File No.	Volume/Folio	Action	Document No.	Lodge Date	Street Name	Area	Public Plans
33193	Swan Location 9222 on Office of Titles Diagram 42270 Swan Location 10377 on Office of Titles Diagram 54998 Swan Location 10416 on Office of Titles Diagram 34655 Swan Location 12142 on Office of Titles Diagram 63158	02386-1971-01RO	3048-835	Reserve Cancellation "Public Recreation"	H454639	25/05/2000	adj Jandabup Lake	31.8189 Ha	BG 35 (10) 3.2
33193		02386-1971-01RO	3048-835	Revocation of Management Order (City of Wanneroo) for the designated purpose of "Public Recreation".	H454638	25/05/2000	adj Jandabup Lake	31.8189 Ha	BG 35 (10) 3.2
39895		01127-1985-01RO	3049-432	Management Order to Western Australian Planning Commission of 469 Wellington Street PERTH WA To be utilised for the designated purpose only. for the designated purpose of "Public Recreation"	H442963	12/05/2000	Adjacent Mariginiup Lake	8.4126 Ha	BG 35 (10) 3.2
46173	Wanneroo Estate Lot 36 on Land Administration Diagram 94827	01710-1999-01RO	3117-828	Reserve Creation for the designated purpose of "Pedestrian Accessway".	H449209	19/05/2000	Nevis Place	5 sqm	BG 35 (2) 10.04
46173		01710-1999-01RO	3117-828	Management Order to City of Wanneroo Locked Bag 1 WANNEROO WA 6946 To be utilised for the designated purpose only. for the designated purpose of "Pedestrian Accessway"	H449210	19/05/2000	Nevis Place	5 sqm	BG 35 (2) 10.04
7349	Swan Location 2783 on Land Administration Diagram 88336 Swan Location 11065 on Land Administration Diagram 88336	09009-1899-02RO	3044-379	Amendment of Reserve to To include Swan Locations 9222, 10377, 10416 and 12142 and of its area being increased to 277.5099 hectares accordingly.	H454642	25/05/2000	Jandabup Lake	277.5099 Ha	BG 35 (10) 3.2
7349		09009-1899-02RO	3044-379	Revocation of Management Order (NP & NCA) for the designated purpose of "Conservation of Flora and Fauna".	H454641	25/05/2000	Jandabup Lake	245.691 Ha	BG 35 (10) 3.2

CALM-MANAGED LANDS AND WATERS

AS AT 30th JUNE 1999

Legend

-  National Park
-  Conservation Park
-  Nature Reserve
-  State Forest, Timber Reserve, Freehold & Other Reserve
-  Section 5(g) Reserve
-  Leasehold in the name of the Executive Director
-  Marine Park / Marine Nat Res / Marine Management Area
-  CALM Region Boundary
-  CALM Regional Office

Scale

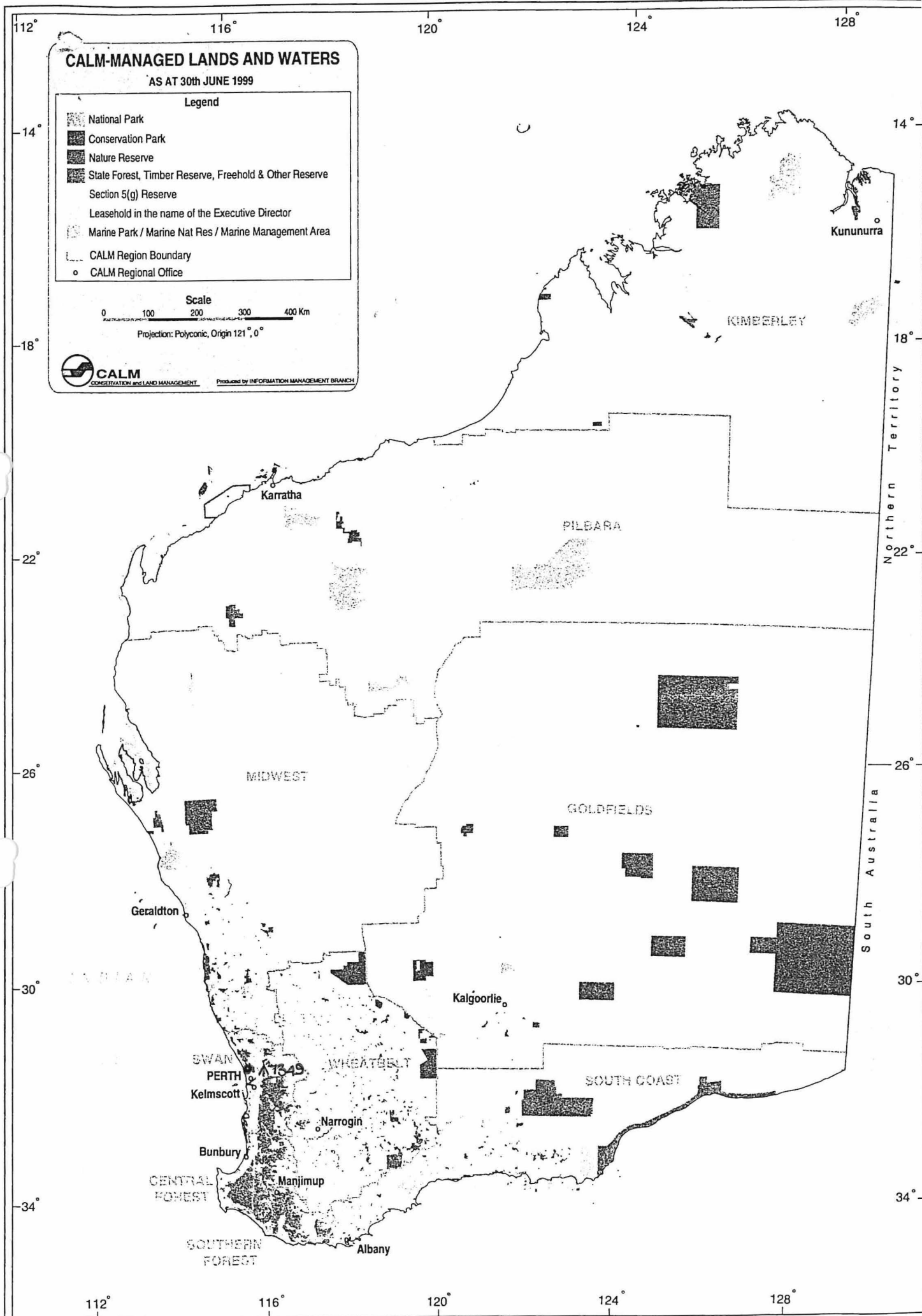
0 100 200 300 400 Km

Projection: Polyconic, Origin 121° 0'



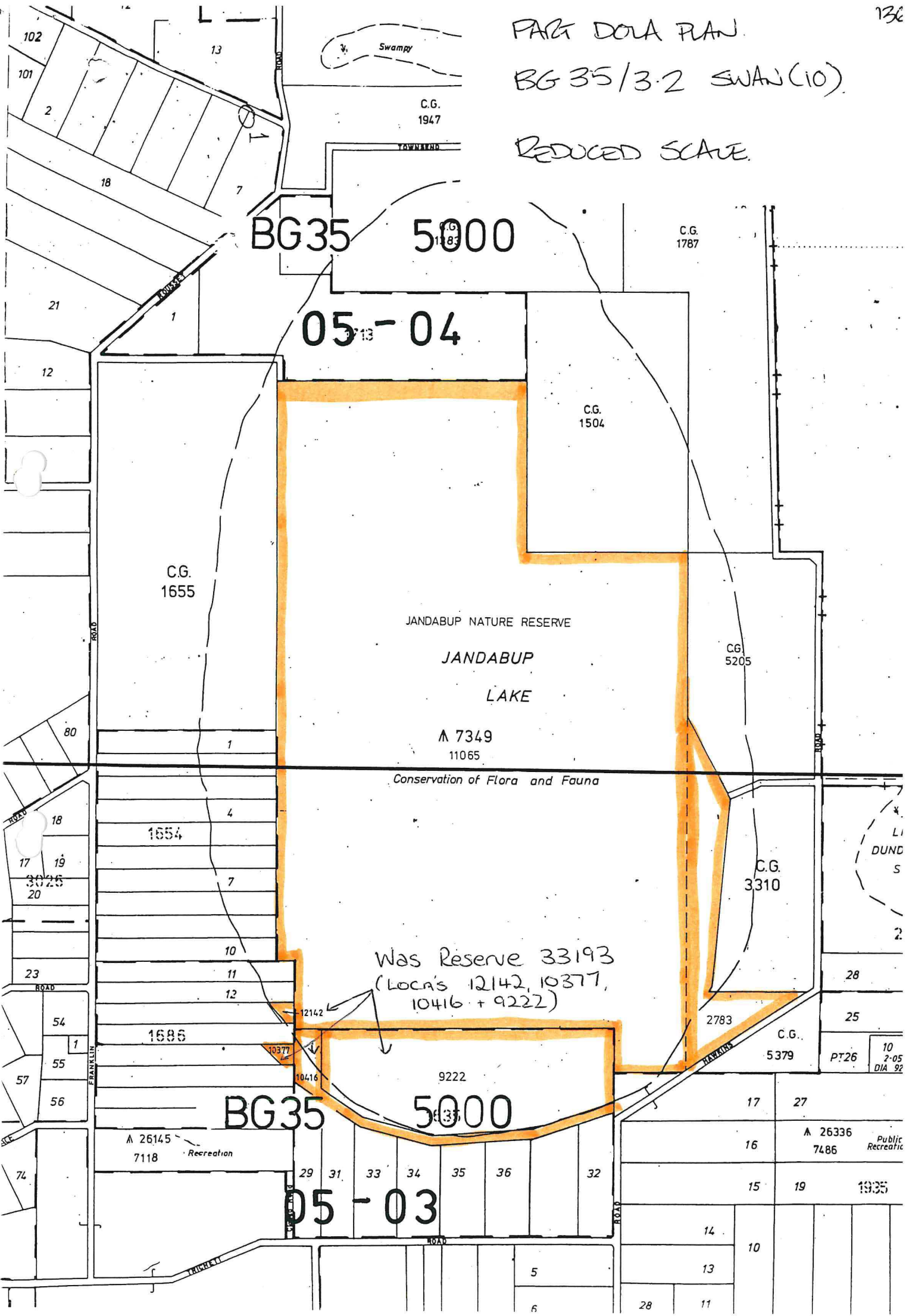
CALM
CONSERVATION and LAND MANAGEMENT

Produced by INFORMATION MANAGEMENT BRANCH



PART DOLA PLAN
BG 35/3.2 SWAN (10)

REDUCED SCALE



BG35 5000

05-04

JANDABUP NATURE RESERVE
JANDABUP LAKE

Conservation of Flora and Fauna

Was Reserve 33193
(Loc's 12142, 10377,
10416 + 9222)

BG35 5000

05-03

A 26145
7118 Recreation

A 26336
7486 Public
Recreation

1935

AT a Meeting of the Executive Council held in the Executive Council Chamber at Perth on 8 November 1988 the following Orders in Council were Authorised to be issued.

Land Act 1933

ORDERS IN COUNCIL

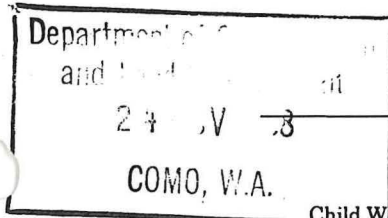
Child Welfare Act 1947
ORDER IN COUNCIL

WHEREAS by section 19 (2) (a) of the Child Welfare Act 1947-84, it is provided that the Governor may appoint such persons, male or female, as he may think fit, to be members of any particular Children's Court and may determine the respective seniorities of such members and whereas by section 19 (1) (b) (ii) of the said Act the Governor may amend, vary or revoke any such appointment: Now therefore His Excellency the Governor by and with the advice and consent of the Executive Council doth hereby revoke the appointment of the person named in the Schedule hereto to be a member of the Children's Court at the place mentioned.

Schedule

Northam—James Peter Hayden.

G. PEARCE,
Clerk of the Council.



Child Welfare Act 1947
ORDER IN COUNCIL

HIS Excellency the Governor in Executive Council has been pleased to declare that the places referred to in the First Schedule be discontinued as Subsidised Centres or Facilities in accordance with Section 14(2) of the Child Welfare Act, 1947-84.

First Schedule

- Beagle Bay Mission: Via Broome
- Churches of Christ, Ingada Village: P.O. Box 438, Carnarvon
- Churches of Christ Mission: P.O. Box 156, Norseman
- Lombadina Mission: Via Broome

His Excellency the Governor in Executive Council has been pleased to declare in accordance with Section 14(4) of the Child Welfare Act, 1947-84, that the names of the centres referred to in Column I of the Second Schedule be altered to the names referred to in Column II of the Second Schedule for the purposes of the said Act.

Second Schedule

- Mofflyn Children's Home: Mofflyn Child and Family Care Services
- Sister Kate's Child and Family Service: Manguri—A development of Sister Kate's

His Excellency the Governor in Executive Council has been pleased to revoke in accordance with Section 16 of the Child Welfare Act, 1947-84, the appointment of the persons referred to in Column I of the Third Schedule, Managers/Administrators in control of Subsidised Centres or Facilities, referred to in Column II of the Third Schedule, for the purposes of the said Act.

Third Schedule

- Rev. Gerhard J. O. Christoph: Pallottine Mission (Tardun)
- Rosie Cheedy: Yaandina Centre, Roebourne

His Excellency the Governor in Executive Council has been pleased to approve in accordance with Section 16 of the Child Welfare Act, 1947-84, the appointment of the persons referred to in Column I of the Fourth Schedule, Managers/Administrators in control of Subsidised Centres or Facilities, referred to in Column II of the Fourth Schedule, for the purposes of the said Act.

Fourth Schedule

- Rev. Raymond Edward Hevern: Pallottine Mission (Tardun)
- Allan Connors: Yaandina Centre, Roebourne

G. PEARCE,
Clerk of the Council.

WHEREAS by section 33 of the Land Act 1933, it is made lawful for the Governor to direct that any Reserve shall vest in and be held by any person or persons to be named in the order in trust for the like or other public purposes to be specified in such order: And whereas it is deemed expedient as follows—

File No. 9009/899V2—That Reserve No. 7349 (Swan Locations 2783 and 11065) should vest in and be held by the National Parks and Nature Conservation Authority in trust for the purpose of "Conservation of Flora and Fauna".

File No. 3293/67—That Reserve No. 9804 (Meekatharra Lot 67) should vest in and be held by The State Energy Commission of Western Australia in trust for the purpose of "Housing".

File No. 7582/907—That Reserve No. 11359 (Wagin Lot 388) should vest in and be held by the Shire of Wagin in trust for the purpose of "Drainage".

File No. 7116/08—That Reserve No. 12364 (Meekatharra Lot 839) should vest in and be held by The State Energy Commission of Western Australia in trust for the purpose of "Power Station Site".

File No. 1990/60—That Reserve No. 25796 (Avon Location 28734) should vest in and be held by the Shire of Northam in trust for the purpose of "Rubbish Depot".

File No. 854/61—That Reserve No. 26335 (Cockburn Sound Location 1978) should vest in and be held by the Shire of Rockingham in trust for the purpose of "Public Recreation".

File No. 3028/66—That Reserve No. 28336 (Gascoyne Junction Lot 17) should vest in and be held by The State Energy Commission of Western Australia in trust for the purpose of "Power Station".

File No. 3908/69—That Reserve No. 31646 (Cockburn Sound Location 2236) should vest in and be held by the Shire of Rockingham in trust for the purpose of "Public Recreation".

File No. 397/73—That Reserve No. 31953 (Meekatharra Lot 196) should vest in and be held by The State Energy Commission of Western Australia in trust for the purpose of "Housing".

File No. 3046/72—That Reserve No. 32987 (De Witt Location 256) should vest in and be held by the Shire of Roebourne in trust for the purpose of "Rubbish Disposal Site".

File No. 2317/74—That Reserve No. 33464 (Bunbury Lot 581) should vest in and be held by the City of Bunbury in trust for the purpose of "Public Recreation".

File No. 977/77—That Reserve No. 34714 (Bunbury Lot 602) should vest in and be held by the City of Bunbury in trust for the purpose of "Public Recreation".

File No. 956/79—That Reserve No. 36345 (Wellington Location 5301) should vest in and be held by the City of Bunbury in trust for the purpose of "Public Recreation".

File No. 2717/79—That Reserve No. 36355 (Wellington Location 5299) should vest in and be held by the City of Bunbury in trust for the purpose of "Drainage".

File No. 1227/984—That Reserve No. 40767 (Leeman Lot 579) should vest in and be held by the Shire of Coorow in trust for the purpose of "Depot Site".

File No. 2984/986—That Reserve No. 40770 (Easton Location 5) should vest in and be held by the Australian Telecommunications Commission in trust for the purpose of "Repeater Station Site".

Now, therefore, His Excellency the Governor, by and with the advice and consent of the Executive Council, does hereby direct that the beforementioned Reserves shall vest in and be held by the abovementioned bodies in trust for the purposes aforesaid, subject nevertheless to the powers reserved to him by section 37 of the said Act.

G. PEARCE,
Clerk of the Council.

Records please file

2. Asst. Reserves 2 p 17/18/19

GBP
YES

Land Act 1933

ORDERS IN COUNCIL

WHEREAS by Section 33 of the Land Act, 1933, it is made lawful for the Governor to direct that any reserve shall vest in and be held by any person or persons to be named in the Order, in trust for any purpose specified in such Order and with power of leasing; and whereas it is deemed expedient as follows—

File No. 6125/04—That Reserve No. 9399 (Fremantle Lot 2046) should vest in and be held by the City of Fremantle in trust for the purpose of "Recreation"

File No. 3497/14—That Reserve No. 15559 (Gnowangerup Lot 407) should vest in and be held by the Shire of Gnowangerup in trust for "Community Purposes".

File No. 2054/33—That Reserve No. 21137 (Wiluna Lot 1452) should vest in and be held by the Shire of Wiluna in trust for the purpose of "Ambulance Depot".

File No. 1248/65—That Reserve No. 27648 (Exmouth Lot 1112) should vest in and be held by the Shire of Exmouth in trust for the purpose of "Caravan Park".

File No. 12244/04—That Reserve No. 30942 (Fremantle Lots 1931 and 2039) should vest in and be held by the City of Fremantle in trust for the purpose of "Site for Club and Club Premises".

File No. 957/988—That Reserve No. 40766 (Fremantle Lots 2038 and 2044) should vest in and be held by the City of Fremantle in trust for the purpose of "Vehicle Parking".

Now, therefore, His Excellency the Governor, by and with the advice and consent of the Executive Council, does hereby direct that the beforementioned Reserves shall vest in and be held by the aforementioned bodies in trust for the abovementioned purposes with power to the said bodies subject to the approval in writing of the Minister for Lands to each and every lease or assignment of lease being first obtained, to lease the whole or any portion thereof for any term not exceeding twenty one (21) years from the date of the lease, subject nevertheless to the powers reserved to me by Section 37 of the said Act; provided that no such lease or assignment of lease shall be valid or operative until the approval of the Minister for Lands or an officer authorised in that behalf by the Minister, has been endorsed on the Lease Instrument, or Deed to Assignment, as the case may be.

G. PEARCE
Clerk of the Council.

Land Act 1933

ORDERS IN COUNCIL

WHEREAS by section 34B (1) of the Land Act 1933, it is made lawful for the Governor to revoke an Order in Council issued pursuant to section 33 of that Act.

File No. 9009/899V2—And whereas by Order in Council dated 21 March 1968 Reserve No. 7349 was vested in the Minister for Fisheries and Fauna in trust for the purpose of "Conservation of Fauna".

File No. 6125/04—And whereas by Order in Council dated 11 August 1904 Reserve 9399 was vested in the Mayor and Councillors of the Municipality of Fremantle in trust for the purpose of "Recreation" with power to lease the whole or any portion thereof for any term not exceeding twenty one (21) years from the date of the lease.

File No. 3293/67—And whereas by Order in Council dated 21 December 1982 Reserve 9804 was vested in the Shire of Meekatharra in trust for the purpose of "Housing (Shire of Meekatharra)" with power, subject to the approval in writing of the Minister for Lands being first obtained, to lease the whole or any portion thereof for any term not exceeding twenty one (21) years from the date of the lease.

File No. 7116/08—And whereas by Order in Council dated 7 May 1985 Reserve 12364 was vested in the Shire of Meekatharra in trust for the purpose of "Electricity Power-house Site" with power, subject to the approval in writing of the Minister for Lands being first obtained, to lease the whole or any portion thereof for any term not exceeding twenty one (21) years from the date of the lease.

File No. 3497/14—And whereas by Order in Council dated 8 November 1957 Reserves 15559 and 17722 were vested in the Gnowangerup Road Board in trust for the purpose of "Recreation" with power, subject to the approval in writing of the Minister for Lands being first obtained, to lease the whole or any portion thereof for any term not exceeding twenty one (21) years from the date of the lease.

A65151—2

File No. 2054/33—And whereas by Order in Council dated 6 November 1973 Reserve 21137 was vested in the Shire of Wiluna in trust for the purpose of "Shire Office Site".

File No. 1990/60—And whereas by Order in Council dated 17 November 1960 Reserve No. 25796 was vested in the Northam Road Board in trust for the purpose of "Rubbish Depot".

File No. 1248/65—And whereas by Order in Council dated 9 November 1976 Reserve 27648 was vested in the Shire of Exmouth in trust for the purpose of "Caravan Park" with power, subject to the approval in writing of the Minister for Lands being first obtained, to lease the whole or any portion thereof for any term not exceeding twenty one (21) years from the date of the lease.

File No. 1244/65—And whereas by Order in Council dated 9 November 1976 Reserve 27649 was vested in the Shire of Exmouth in trust for the purpose of "Caravan Park" with power, subject to the approval in writing of the Minister for Lands being first obtained, to lease the whole or any portion thereof for any term not exceeding twenty one (21) years from the date of the lease.

File No. 1245/65—And whereas by Order in Council Reserve 27650 was vested in the Shire of Exmouth in trust for the purpose of "Caravan Park" with power, subject to the approval in writing of the Minister for Lands being first obtained, to lease the whole or any portion thereof for any term not exceeding twenty one (21) years from the date of the lease.

File No. 2941/63V2—And whereas by Order in Council dated 27 February 1974 Reserve 27806 was vested in the City of Fremantle in trust for the purpose of "Recreation".

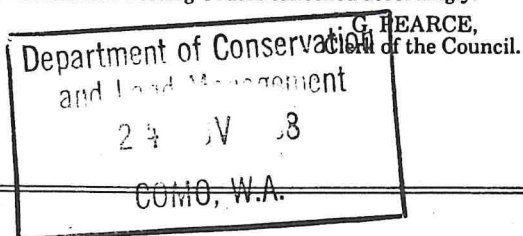
File No. 3028/66—And whereas by Order in Council dated 24 May 1967 Reserve 28336 was vested in the Shire of Upper Gascoyne in trust for the purpose of "Power Station".

File No. 12244/04—And whereas by Order in Council dated 4 August 1971 Reserve 30942 was vested in the City of Fremantle in trust for the purpose of "Site for Club and Club Premises" with power, subject to the approval in writing of the Minister for Lands being first obtained, to lease the whole or any portion thereof for any term not exceeding twenty one (21) years from the date of the lease.

File No. 397/73—And whereas by Order in Council dated 8 December 1982 Reserve 31953 was vested in the Shire of Meekatharra in trust for the purpose of "Housing (Shire of Meekatharra)" with power, subject to the approval in writing of the Minister for Lands being first obtained, to lease the whole or any portion thereof for any term not exceeding twenty one (21) years from the date of the lease.

File No. 3046/72—And whereas by Order in Council dated 27 November 1974 Reserve 32987 was vested in the Shire of Roebourne, in trust for the purpose of "Rubbish Disposal Site".

Now, therefore, His Excellency the Governor, by and with the advice and consent of the Executive Council, hereby directs that the beforementioned Orders in Council be revoked and the Vesting Orders cancelled accordingly.



Department of the Premier,
Perth, 18 November 1988

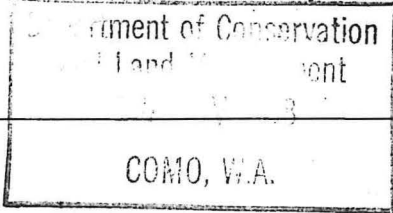
IT is hereby notified for public information that His Excellency the Governor has with the consent of Executive Council under the provisions of clause XVI of the Letters Patent passed by Warrant under the Queen's Sign Manual and dated 14 February 1986 appointed the Hon. Sir Francis Theodore Page Burt AC, KCMG, QC to be the deputy of the Governor and in that capacity to perform and exercise, for the periods from 14 to 18 and 21 to 25 November, (all days inclusive), all of the duties, powers and functions of the Governor.

G. PEARCE,
Clerk of the Council.

1. records - please file 2. Asst/Reserves

Schedule—continued.

Column 1 Waters Where Fishing Restrictions Apply	Column 2 Permitted Times	Column 3 Permitted Species	Column 4 Permitted Means
Area 10—Murchison River..... (a) The whole of the waters of the Murchison River and its tributaries.	Nil	Prawns at any time.....	(a) hand trawl nets; (b) hand scoop nets; and (c) dip nets
(b) The waters of the Indian Ocean within an 800 metre radius of the northwestern-most point of the southern bank at the mouth of the Murchison River.		Crabs at any time.....	(a) drop nets; and (b) hand scoop nets



JULIAN GRILL,
Minister for Fisheries.

LAND ACT 1933
Notice of Intention to Grant
A Special Lease Under Section 116
Department of Land Administration,
Perth, 28 October 1988.

Corres No. 2426/988.
IT is hereby notified that it is intended to grant leases over Wanman Location 2, Milyuga Location 10, Yowalga Location 1 and Tugaila Location 1 to the Aboriginal Lands Trust for terms of 50 years for the purpose of "Use and Benefit of Aboriginal Inhabitants".

N. J. SMYTH,
Executive Director.

Administration Diagram 88336 and of its area being increased to 245.691 0 hectares accordingly. (Plan Swan 10 000 3.2 (South Hawkins Road).)

File No. 6125/04—No. 9399 (at Fremantle) "Recreation" to comprise Fremantle Lot 2046 as surveyed and shown bordered red on Land Administration Original Plan 16961 in lieu of Lot 1521 and of its area being increased to 3.523 2 hectares accordingly. (Plan Perth 2 000 6.13) (Marine Terrace.)

File No. 3781/897V6—No. 14276 (Avon District) "Timber, State Forest" to comprise Avon Locations 22821 and 28751 as surveyed and shown on Lands and Surveys Diagram 48137 and Original Plan 15405 respectively, and of its area being reduced to 543.666 0 hectares accordingly. (Plan Avon 10 000 1.1 and 1.2 (Inkpen Road).)

File No. 3497/14—No. 15559 (at Gnowangerup) "Recreation" to comprise Gnowangerup Lot 407 as surveyed and shown bordered red on Land Administration Diagram 88776 in lieu of Kojonup Location 102 and of its area being increased to 13.600 9 hectares accordingly. (Plan Gnowangerup 1:2 000 19.05 (Davies Street).)

File No. 1990/60—No. 25796 (Avon District) "Rubbish Depot" to comprise Location 28734 as surveyed and shown bordered red on Lands and Surveys Original Plan 15405 in lieu of Location 28080 and of its area being increased to 15.084 4 hectares accordingly. (Plan Avon 10 000 1.1 and 1.2) (Inkpen Road).)

File No. 1248/65—No. 27648 (at Exmouth) "Caravan Park" to comprise Lot 1112 as surveyed and shown bordered red on Land Administration Diagram 88768 in lieu of Lot 6 and of its area being increased to 9.537 5 hectares accordingly. (Plan Exmouth 1:2 000 15.12 (Lefroy Street).)

File No. 2941/63V2—No. 27806 (Fremantle Lots 1875 and 1906) "Recreation". (Plan Perth 2 000 06.13 (Marine Terrace).)

File No. 1906/62—No. 28684 (at Beverley) "Railway Purposes" to comprise Lots 339 and 370 as delineated and shown bordered red on Reserve Diagram 725 and of its area being increased to 7 455 square metres accordingly. (Plan Beverley 2 000 36.07 (Road No. 5376).)

File No. 12244/04—No. 30942 (Fremantle Lot 1931) "Site for Club and Club Premises" to include Lot 2039 as surveyed and shown bordered red on Land Administration Original Plan 16961 and of its area being increased to 6 705 square metres accordingly. (Plan Perth 2 000 6.13 and 7.13 (Marine Terrace).)

File No. 3046/72—No. 32987 (De Witt District) "Rubbish Disposal Site" to comprise De Witt Location 256 as surveyed and shown bordered red on Land Administration Diagram 88755 in lieu of De Witt Location 88 and of its area being increased to 61.022 0 hectares accordingly. (Plan Karratha N.W. 1:25 000) (Karratha Tip Road).

File No. 2530/73—No. 33818 (Ejanding Lot 35) "Railway Purposes" to include Ejanding Lot 37 as delineated and shown bordered red on Land Administration Diagram 88728 and of its area being increased to 1.506 3 hectares accordingly. (Plan Ejanding Townsite).

N. J. SMYTH,
Executive Director.

LAND ACT 1933
Reserves
Department of Land Administration,
Perth, 18 November 1988.

HIS Excellency the Governor in Executive Council has been pleased to set apart as Public Reserves the land described below for the purposes therein set forth.

File No. 957/988.
FREMANTLE—No. 40766 (1.042 5 hectares) (Vehicle Parking) Lot Nos. 2038 and 2044, Original Plan 16961, Public Plan Perth 2 000 6.13, 7.12 and 7.13 (Marine Terrace).

File No. 1227/984.
LEEMAN—No. 40767 (3 700 square metres) (Depot Site) Lot No. 579, Original Plan 16201, Public Plan Leeman 2000 39.06 (Lake Street).

File No. 2984/986.
EASTON—No. 40770 (4.000 0 hectares) (Repeater Station Site) Loc. No. 5, Reserve 667, Public Plan Charnley 1:250 000.

N. J. SMYTH,
Executive Director.

AMENDMENT OF RESERVES
Department of Land Administration,
Perth, 18 November 1988.

HIS Excellency the Governor in Executive Council has been pleased to approve under section 37 of the Land Act 1933 of the amendment of the following Reserves—

File No. 9009/899V2—No. 7349 (Swan District) "Conservation of Fauna" to comprise Locations 2783 and 11065 as surveyed and shown bordered red on Land

1. Records - please file 2. Asst. Reserves

CHANGE OF PURPOSE OF RESERVE

Department of Land Administration,
Perth, 18 November 1988.

HIS Excellency the Governor in Executive Council has been pleased to approve, under section 37 of the Land Act 1933, of the purpose of Reserves—

No. 7349 (Swan Locations 2783 and 11065) being changed from "Conservation of Fauna" to "Conservation of Flora and Fauna". (Plan Swan 1:10 000 3.2 (South Hawkins Road).)

File No. 3293/67—No. 9804 (Meekatharra Lot 67) being changed from "Housing (Shire of Meekatharra)" to "Housing". (Plan Meekatharra Townsite (Hill Street).)

File No. 7582/907—No. 11359 (Wagin Lot 388) being changed from "Municipal Endowment" to "Drainage". (Plan Wagin 2 000 21.35 and 21.36 Khedive Street.)

File No. 7116/08—No. 12364 (Meekatharra Lot 839) being changed from "Electricity Powerhouse Site" to "Power Station Site". (Plan Meekatharra Townsite (Savage Street).)

File No. 3497/14—No. 15559 (Gnowangerup Lot 407) being changed from "Recreation" to "Community Purposes". Public Plan: Gnowangerup 1:2 000 19.05 (Davies Street.)

File No. 2054/33—No. 21137 (Wiluna Lot 1452) being changed from "Shire Office Site" to "Ambulance Depot". Public Plan: Wiluna Townsite (Wall Street).


File No. 854/61—No. 26335 (Cockburn Sound Location 1978) being changed from "Recreation" to "Public Recreation". Public Plan: Peel 1:2 000 BG 33/07.22 (Welch Way).

File No. 3908/69—No. 31646 (Cockburn Sound Location 2236) being changed from "Recreation" to "Public Recreation". (Plan Peel 1:2 000 5.26 (Forrester Road).)

File No. 397/73—No. 31953 (Meekatharra Lot 196) being changed from "Housing (Shire of Meekatharra)" to "Housing". (Plan Meekatharra Townsite (Hill Street).)

File No. 2717/79—No. 36355 (Wellington Location 5299) being changed from "Drain" to "Drainage". (Plan: Bunbury 2 000 03.31 (Strickland Street).)

N. J. SMYTH,
Executive Director.



CANCELLATION OF RESERVES

Department of Land Administration,
Perth, 18 November 1988.

HIS Excellency the Governor in Executive Council has been pleased to approve, under section 37 of the Land Act 1933 of the cancellation of Reserves—

File No. 565/890—No. 1589 (Kimberley Division) "Water Place". (Plan Mt. Ramsay 1:250 000).

File No. 565/890—No. 1590 (Kimberley Division) "Watering Place". (Plan Mt. Ramsay 1:250 000).

File No. 565/890—No. 1591 (Kimberley Division) "Watering Place". (Plan Mt. Ramsay 1:250 000).

File No. 565/890—No. 1593 (Kimberley Division) "Watering Place". (Plan Mt. Ramsay 1:250 000).

File No. 1290/912—No. 12078 (Glen Forrest Lots 96 to 98 inclusive) "Educational Endowment". (Plan Perth 2 000 27.30 (Marnie Street).)

File No. 9009/899V2—No. 15054 (Swan Location 2783) "Public Utility". (Plan Swan 10 000 3.2 (South Hawkins Road).)

File No. 6269/20—No. 17722 (Kojonup Location 7732) "Recreation". (Plan Gnowangerup 1:2 000 19.05 (Davies Street).)

File No. 1244/65—No. 27649 (Exmouth Lot 321) "Caravan Park". (Plan Exmouth 1:2 000 15.12) (Nimitz Street).

File No. 1245/65—No. 27650 (Exmouth Lot 322) "Caravan Park". (Plan Exmouth 1:2 000 15.12) (Nimitz Street).

File No. 1247/65—No. 29164 (Exmouth Lot 7) "Park (Shelter Strip)". (Plan Exmouth 1:2 000 15.12) (Lefroy Street).

File No. 1984/70—No. 31114 (De Witt Location 49) "Gravel (M.R.D.)". (Plan Karratha N.W. 1:25 000 (Karratha Tip Road).)

1. Receipts - please file 2. Asst. Reserves.

File No. 4059/980—No. 40550 (Southern Cross Lot 883) "Use and Requirements of the Shire of Yilgarn". (Plan Southern Cross Townsite North and South) (Taurus Street).

N. J. SMYTH,
Executive Director.

NAMING OF STREET

City of Armadale

Department of Land Administration,
Perth, 18 November 1988.

Corres No. 3612/70.

IT is hereby notified for general information that His Excellency the Governor in Executive Council has been pleased to approve under section 10 of the Land Act 1933, of the name Billabong Way being applied to the surveyed road shown shaded red on the print at page 241 of Land Administration File 3612/70.

Public Plan: Perth BG34/23.05, 1:2 000.

N. J. SMYTH,
Executive Director.

NAMING OF STREET

City of Subiaco

Department of Land Administration,
Perth, 18 November 1988.

Corres No. 1719/1984.

IT is hereby notified for general information that His Excellency the Governor in Executive Council has been pleased to approve under section 10 of the Land Act 1933, of the name Perry Lane being applied to the road shown coloured red on the print at page 19 of Land Administration File 1719/1984.

Public Plan: 1:2 000 Perth BG 34/10.26, 10.25.

N. J. SMYTH,
Executive Director.

NAMING OF STREET

Shire of Albany

Department of Land Administration,
Perth, 18 November 1988.

Corres No. 5101/953.

IT is hereby notified for general information that His Excellency the Governor in Executive Council has been pleased to approve under section 10 of the Land Act 1933, of the name Shapland Road being applied to the road shown coloured red on the print at page 95 of Land Administration File 5101/953.

Public Plan: Ratcliffe N.E 1: 25 000.

N. J. SMYTH,
Executive Director.

NAMING OF STREET

Shire of Esperance

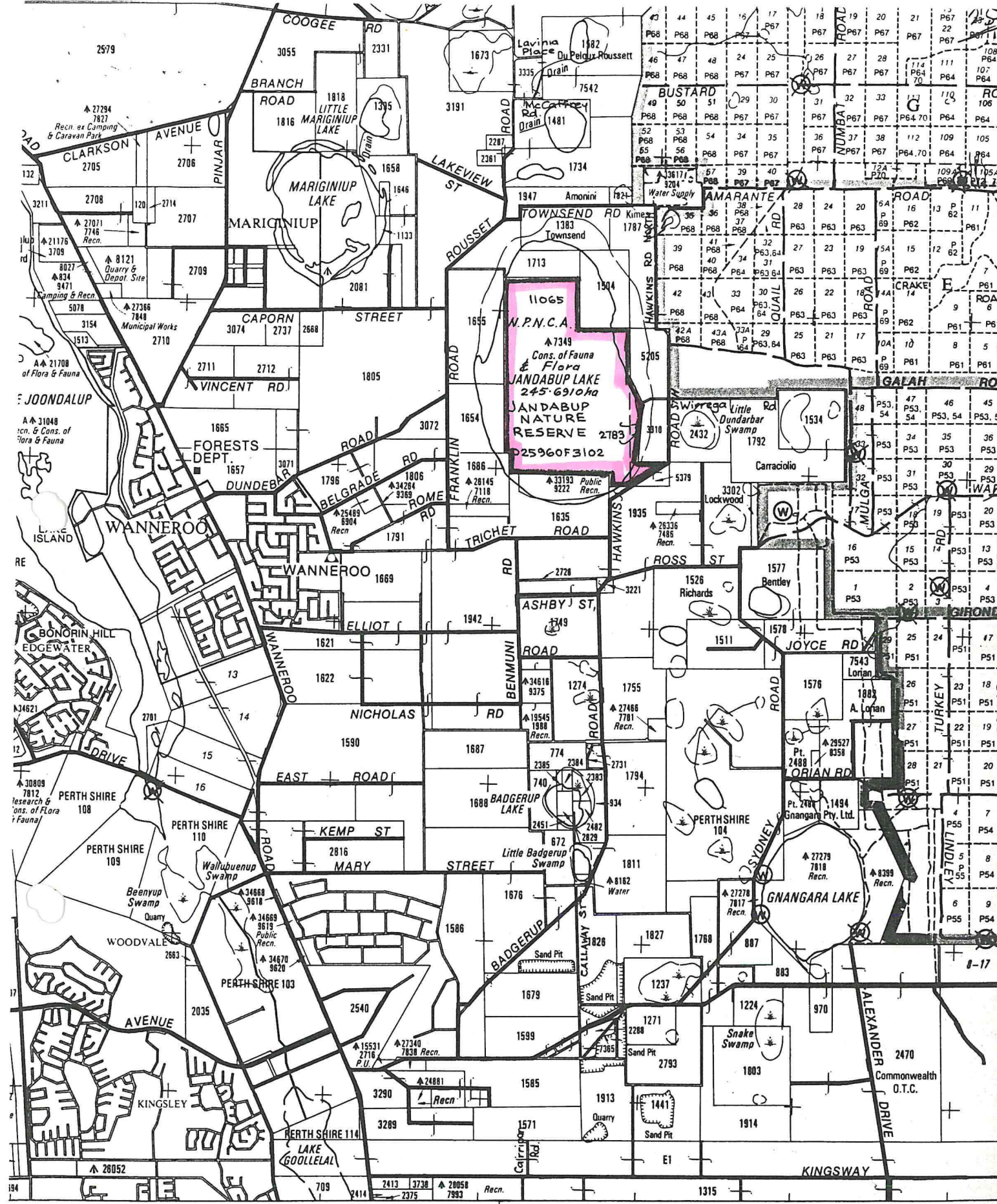
Department of Land Administration,
Perth, 18 November 1988.

Corres. No. 2442/70.

IT is hereby notified for general information that His Excellency the Governor in Executive Council has been pleased to approve under section 10 of the Land Act 1933, of the name Wylie Bay Road being applied to the road shown coloured brown on the print at pages 222A and 222B of Land Administration File 2442/70.

Public Plan: Esperance 1:50 000, Esperance and Environs 1:10 000 4.4.

N. J. SMYTH,
Executive Director.



45

46

47

50'

48

49

50


Perth 16 km

390,000 m

SCALE: 1:50000
PLAN: WANNEROO

KEY TO TENURE SYMBOLS

Yellow wash and borders



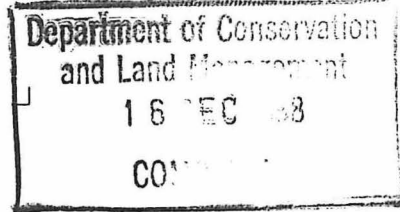
Department of
LAND ADMINISTRATION

Your Ref: 025960F3102

Our Ref: 9009/899 V2 CA:JB

Telephone: 323 1614
Enquiries: C. ABEY

EXECUTIVE DIRECTOR
DEPARTMENT OF CONSERVATION AND LAND
MANAGEMENT
CDO



I advise for your information that Executive Council has:-

1. Issued an Order in Council under Section 34B(1) of the "Land Act 1933" revoking the order in Council dated March 21, 1968 whereby Reserve No. 7349 was vested in the Minister for Fisheries and Fauna in trust for the purpose of "Conservation of Fauna" and approve the cancellation of the relevant Vesting Order accordingly.
2. Approved:-
 - a) the amendment of Reserve No. 7349 (Swan District) "Conservation of Fauna" to comprise Locations 2783 and 11065 on Diagram 88336 and of its area being increased accordingly.
 - b) the purpose of Reserve No. 7349 (Swan Locations 2783 and 11065) being changed from "Conservation of Fauna" to "Conservation of Flora and Fauna".
3. Issued an Order in Council under Section 33 of the said Act directing that Reserve No. 7349 (Swan Locations 2783 and 11065) shall vest in and be held by the National Parks and Nature Conservation Authority in trust for the purpose of "Conservation of Flora and Fauna".

Notice to this effect was published in the Government Gazette of November 18, 1988 and I enclose a print showing the said amendment and the relevant Vesting Order.

Would you please return to this Office the superseded Vesting Order dated March 21, 1968 for cancellation.

CA
S. BURGESS
ACTING MANAGER
PROPERTY MANAGEMENT BRANCH
LAND OPERATIONS DIVISION

December 13, 1988

Telephone: (09) 323 1222 • Fax: (09) 323 1201 • Telex: Lands AA 93784 • Telegram: Landwest Perth
'CENTRAL GOVERNMENT BUILDINGS', CATHEDRAL AVENUE, PERTH, 6000.

22.12.88
+ SC Reserves
21 Asst Reserves p17;18;19;20
+ action reserve sheet please
25.1.89
MRE
N/SC Res.

L.196

LAND ACT, 1933
(Section 33)

VESTING ORDER

File No. 9009/899V2

I, Professor Gordon Reid, Companion of the Order of Australia, Governor of the State of Western Australia, do hereby, in pursuance of the powers enabling me in that behalf, and under and by virtue of the provisions of Section 33 of the Land Act, 1933, direct that Reserve No. 7349 (Swan Locations 2783 and 11065)

shall vest in and be held by the National Parks and Nature Conservation Authority

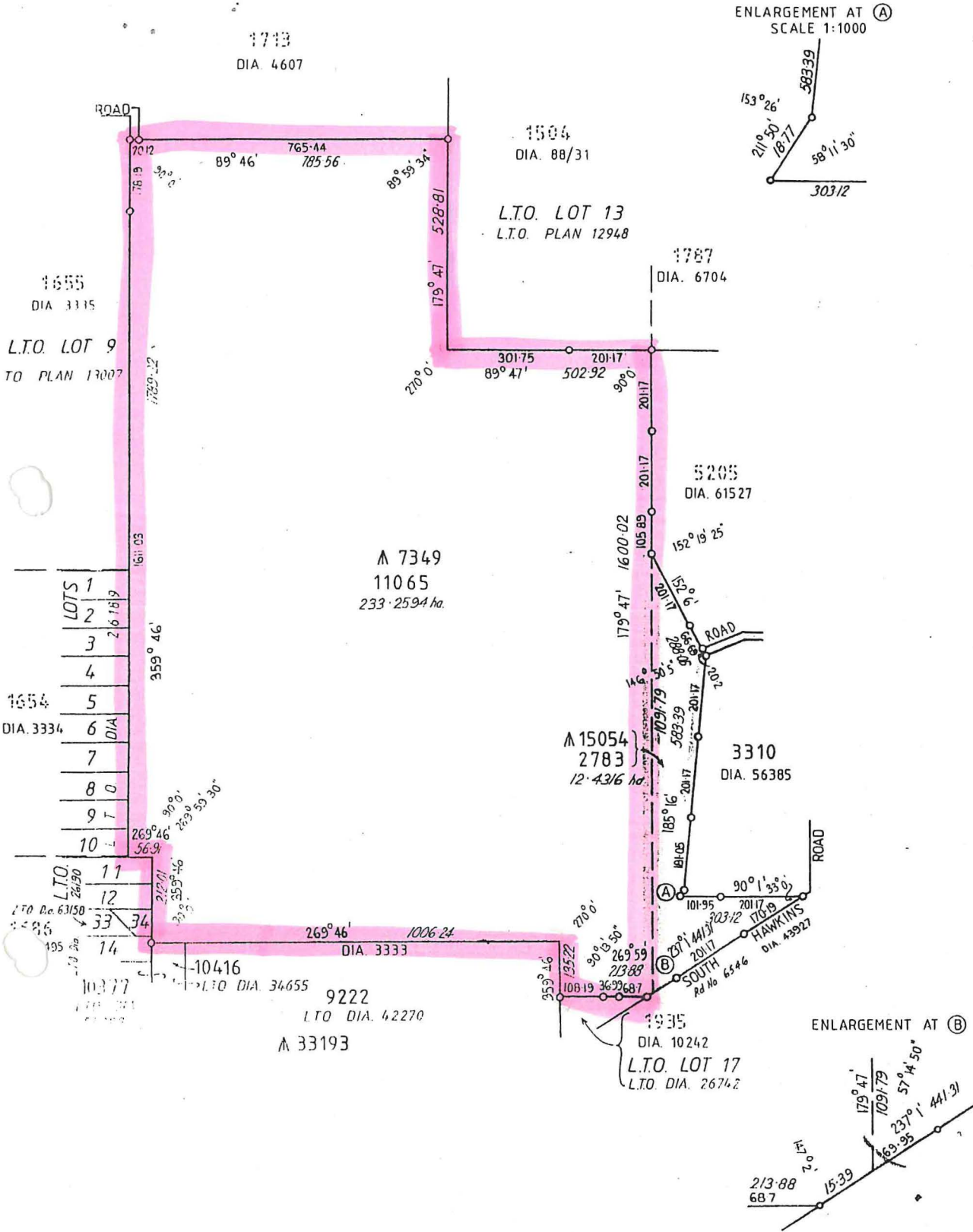
in trust for the following objects and purposes (that is to say)

"Conservation of Flora and Fauna"

subject nevertheless to the powers reserved to me by Section 37 of the said Act.

Given under my hand, at Perth
this 5th day
of November 1988


GOVERNOR



LAND DISTRICT SWAN	LOCATIONS 2783 (A 15054) & 11065 (A 7349)		FILE No. 9009 - 99 Vol 2
SURVEYOR'S CERTIFICATE I hereby certify that this survey was performed by me personally (or under my personal supervision, inspection and field check), in strict accordance with the Licensed Surveyors (Guidance of Surveyors) Regulations. Completed Licensed Surveyor	Azimuth observed at _____ or assumed from Obs on Dia 61527	Calc. Bk. No. W.S. Smith 15 Fol. 3	SCALE All measurements in metres 1:10000
	Date of marking _____	Compared with F.B. _____	DIAGRAM CERTIFIED CORRECT
	Surveyor _____	Examined _____ 9/3/88	Date _____
Field Book No. _____ Page _____	In order for certification _____	Registered in Key Plan SWAN 32	Custodian of Plans 12.198
Cadastral Plan Swon 10001 2	Reference _____	DIPT OF LAND ADMINISTRATION	DIAGRAM No. 88336
Diagram Drawn A.P. Leith	Date 25-11-1987	Date _____	CP 24845/1'87 - 400