

NATURE RESERVE

RESERVE NO: 7765

GOVERNMENT GAZETTE
Date Page No.

FILE NUMBER: 905/76

PURPOSE: Cons. of Flora & Fauna. 28.3.80 10/2

NAME:

CLASS (Land Act):

AREA: 42.9347 ha 16.6.78 1894

VESTING: W.A.W.A. 28.3.80 1003

LOCATION NO(S): Melbourne 1851

CLASSIFICATION:
(Wildlife Act
Section 12A)

LITHO: 63/80 BC4
58/80 BC1

LOCAL AUTHORITY: MOORA SHIRE

Notes:

7765

RESERVES BILL

No. 2

1994

BRIEFING NOTES



CLAUSE 15

Reserve No. 7765 in the Shire of Moora

- 20 15. Reserve No. 7765, classified as of Class A, containing
42.934 7 hectares, set apart for "Conservation of Flora and
Fauna" and vested in the Authority, is amended by including an
area of 1.365 0 hectares, being Melbourne Location 3994 as
surveyed on Diagram No. 82791, so that the reserve contains
25 44.299 7 hectares.

CLAUSE 15

Reserve 7765 was proclaimed Class "A" in April 1989 for the purpose of "Conservation of Flora and Fauna" and vested in the National Parks and Nature Conservation Authority. The reserve comprises Melbourne Location 1851 containing an area of 42.9347 hectares.

Following advice that unvested Class "C" Reserve 32426 (Melbourne Location 3994) set aside for the purpose of "Radio Transmitter Site (Bush Fires Board)" was surplus to the requirements of the Bush Fires Board it was cancelled on 4 May 1993. It is proposed to include its former area (Melbourne Location 3994 containing an area of 1.3650 hectares) into the contiguous Reserve (Number 7765). Both the Shire of Moora and the Department of Conservation and Land Management support this proposal. The Department of Minerals and Energy raises no objection.

As Reserve 7765 is Class "A" the addition requires the approval of both Houses of Parliament.

ELECTORAL DISTRICT OF MOORE
AGRICULTURAL ELECTORAL REGION
SHIRE OF MOORA

NAMING OF RESERVES

Department of Land Administration,
Perth, 18 December 1987.

Corres. No. 3583/981.

IT is hereby notified for general information that the Reserves listed in the Schedule hereunder by this notice named in accordance with the said Schedule.

Schedule

Reserve No.; Name; Public Plan.

- 24257 and 26756; Bampunup Nature Reserve; Gingin SE 1:25 000.
31241; Yeal Nature Reserve; Gingin SW 1:25 000.
A983; Lake Wannamal Nature Reserve; Wannamal NW, SW 1:25 000.
30618; South Mimegarra Nature Reserve; Yatheroo Walvengarra 1:50 000.
7504; Karakin Nature Reserve; Lancelin NE 1:25 000.
29538; Chittering Lakes Nature Reserves; Chittering SW 1:25 000. Bindoon 02, 27.07, 27.08.
4070; Barracca Nature Reserve; Jumperkine NW 1:25 000.
37060; Chandala Nature Reserve; Muchea NE, Gingin SE 1:25 000.
23201; Wyening Nature Reserve; Mortlock River SW 1:25 000.
20738; Koodjee Nature Reserve; 50/80 C, D3, 4.
7615; Sevenmile Well Nature Reserve; Wannamal NE 1:25 000.
26841; Moganmoganing Nature Reserve; Calligrin W, SW; Wannamal NE 1:25 000.
17655; Glendale Nature Reserve; Mortlock River SW, Calingri SW 1:25 000.
23316; Namban Nature Reserve; Tanche 1:50 000.
28674; Manaling Nature Reserve; Tanche 1:50 000.
A2736; Martinjinni Nature Reserve; Miling 1:50 000.
7765; Karamarra Nature Reserve; Moora 10 4.3.
A25210; Pinjarrega Nature Reserve; 90/80 B1 and 2.
24618; Capamauro Nature Reserve; 90/80 BC1, 95/80 BC4.

N. J. SMYTH,
Executive Director.

NAMING OF RESERVES

Department of Land Administration,
Perth, 18 December 1987.

Corres. No. 3583/981.

IT is hereby notified for general information that the Reserves listed in the Schedule hereunder by this notice named in accordance with the said Schedule.

Schedule

Reserve No.; Name; Public Plan.

- 23602; Gonyidi Nature Reserve; 90/80 CD4.
29073; Lake Logue Nature Reserve; Beagle Is. and Logue 1:50 000.
29806; Wotto Nature Reserve; Eneabba 1:50 000.
16144; Capel Nature Reserve; Capel NW 1:25 000.
A25446; Powlalup Nature Reserve; Balingup NE 1:25 000.
27080; Broadwater Nature Reserve; Broadwater SOB 5D, 6D, 33.
A31634; Sugar Loaf Rock Nature Reserve; Yallingup NW 1:25 000.
20258; Walburra Nature Reserve; Cowaramup NW, Pt Mentellene 1:25 000.
A31188; Sabina Nature Reserve; Busselton 10, 6.8.
23321; Fish Road Nature Reserve; Busselton SE 1:25 000.
37010; Haag Nature Reserve; Yallingup SE 1:25 000.
30626; Gingilup Swamps Nature Reserve; White Point NE, Lake Jasper NW 1:25 000.
32142; Wilgarup Nature Reserve; 439C/40.
A30217; Redhill Nature Reserve; Dinninup NE, Qualeup NW 1:25 000.
18239; Kulikup Nature Reserve; Kulikup Townsite.
8167; Narlingup Nature Reserve; Qualeup NE 1:25 000.
15388; Mettabinup Nature Reserve; Qualeup SW, Lake Clabburn NW 1:25 000.

- 9091; Cherry Tree Pool Nature Reserve; Woodanilling SW 1:25 000.
9920; Maragoonda Nature Reserve; Woodanilling SW 1:25 000.
17759; Jingalup Nature Reserve; Vannup NW, Kojonup SW 1:25 000.

N. J. SMYTH,
Executive Director.

NAMING OF RESERVES

Department of Land Administration,
Perth, 18 December 1987.

Corres. No. 3583/981.

IT is hereby notified for general information that the Reserves listed in the Schedule hereunder by this notice named in accordance with the said Schedule.

Schedule

Reserve No.; Name; Public Plan

- 17760; South Jingalup Nature Reserve; Uannup NW, Lake Clabburn NE 1:25 000.
27769; Birdwood Nature Reserve; Boscabel SE 1:25 000.
A9307; Mongelup Nature Reserve; Uannup SW 1:25 000.
A16031; Cootayerup Nature Reserve; 438C/40F4.
A16568; Wandoorra Nature Reserve; 437D/40A4.
9308 and 24677; Yellerup Nature Reserve; 437d/40A4, Uannup SW 1:25 000.

N. J. SMYTH,
Executive Director.

PARKS AND RESERVES ACT 1895

Revocation of Appointment

Department of Land Administration,
Perth, 18 December 1987.

File 1073/969V2.

HIS Excellency the Governor, by and with the advice and consent of the Executive Council hereby revokes under the provisions of the Parks and Reserves Act 1895 the appointment of the National Parks Board of Western Australia as a Board to control and manage Class "A" Reserve No. 32376 (Sussex Location 4608) "National Park".

N. J. SMYTH,
Executive Director.

BODDINGTON TOWNSITE

Amendment of Boundaries

Department of Land Administration,
Perth, 18 December 1987.

File No. 3330/11.

HIS Excellency the Governor in Executive Council has been pleased to approve, under section 10 of the Land Act 1933 of the amendment of the boundaries of Boddington Townsite to include the area described in the Schedule hereunder.

Schedule

All that portion of land bounded by lines starting from the southernmost northeastern corner of Williams Location 15740, as surveyed and shown on Department of Land Administration Original Plan 16453, a point on a present western boundary of Boddington Townsite, and extending northwesterly, northerly and northeasterly along boundaries of that lot to its northernmost southeastern corner, a point on a present western boundary of Boddington Townsite, and thence southerly along that boundary to the starting point.

(Public Plans Boddington Townsite and Marradong NE 1:25 000.)

N. J. SMYTH,
Executive Director.

Records, please file + return to ~~Land Clerk~~

30-12-87

CLERK WOODDUKE

File Number	Reserve Number	Land Description	Area (Hectares)	Plan
2978/91	2218	Tenterden Agricultural Area Lot 17	44.885 6	Tenterden N.W. 1:25 000
3041/13	4723	Williams Location 11492	Toolibin N.W. 1:25 000	
936/00	7220	Avon Locations 19491 and 19492	17.684 8	Grass Valley N.W. 1:25 000
2565/95	7765	Melbourne Location 1851	42.934 7	Moora Regional 4.3
5287/04	9308	Kojonup Location 9263	39.552 3	Lake Clabburn 1:50 000
1257/05	9676	Swan Location 1709	29.686 8	Mindarra S.W. 1:25 000
1682/07	10719	Kwolyin Agricultural Area Lot 40	11.938 2	Doodlakine 1:50 000
2761/54	11024	Kwolyin Agricultural Area Lot 75	21.755 6	Pantapin N.W. 1:25 000
3916/08	11372	Avon Location 11190	about 29.137 4	Quairading N.E. 1:25 000
12868/10	13051	Avon Location 22717	169.968 0	54/80
16198/10	13232	Williams Location 12568	20.262 1	Sewell S.E. 1:25 000
611/11	13306	Ninghan Location 2366	16.893 1	Kalannie 1:50 000
627/12	14039	Kent Location 2065	622.488 3	Jerranumgup 1:50 000
4221/12	14194	Avon Location 19977	65.053 2	Wogerlin 1:50 000
10538/12	14510	Avon Locations 21106, 27362 and 27363	16C.155 5	Quelavetting 1:50 000
956/13	14566	Victoria Location 6982	121.405 7	Buntine 1:50 000
7222/13	15312	Melbourne Location 4083	2.027 5	Pithara 1:50 000
10570/11	15386	Yelbini Lots 67 and 74 and Avon Location 20679	92.767 2	Yelbini Townsite
5247/19	976	Avon Locations 19818 and 19848	about 58.274 7	Pickering 1:50 000
1044/72	33803	Perth Lot 1007	about 4.422 4	Perth 1:2 000 12.21, 12.22 and 13.21

Public and Bank Holidays Act 1972-1983

PROCLAMATION

WESTERN AUSTRALIA } By His Excellency Professor Gordon Reid, Com-
GORDON REID, } panion of the Order of Australia, Governor of the
Governor. } State of Western Australia.
[L.S.]

PURSUANT to the provisions of section 8 of the Public and Bank Holidays Act 1972-1983, I, the Governor, acting with the advice and consent of the Executive Council do hereby appoint Wednesday, 21 June, 1989 to be the Celebration Day for the Anniversary of the Birthday of the Reigning Sovereign for the town of Kununurra and surrounding areas within a radius of 30 kms from the town centre in lieu of 2 October 1989.

Given under my hand and the Public Seal of the said State, at Perth, this 4th day April of nineteen hundred and eighty nine.

By His Excellency's Command,
GAVAN TROY,
Minister for Labour.

GOD SAVE THE QUEEN !

Public and Bank Holidays Act 1972-1983

PROCLAMATION

WESTERN AUSTRALIA } By His Excellency Professor Gordon Reid, Com-
GORDON REID, } panion of the Order of Australia, Governor of the
Governor. } State of Western Australia.
[L.S.]

PURSUANT to the provisions of section 8 of the Public and Bank Holidays Act 1972-1983, I, the Governor, acting with the advice and consent of the Executive Council do hereby appoint Wednesday, 21 June, 1989 to be the Celebration Day for the Anniversary of the Birthday of the Reigning Sovereign for the East Pilbara Shire Council and surrounding areas within a radius of 150 kms of Newman, in lieu of 2 October 1989.

Given under my hand and the Public Seal of the said State, at Perth, this 4th day April on nineteen hundred and eighty nine.

By His Excellency's Command,
GAVAN TROY,
Minister for Labour.

GOD SAVE THE QUEEN !

Public and Bank Holidays Act 1972-1983

PROCLAMATION

WESTERN AUSTRALIA } By His Excellency Professor Gordon Reid, Com-
GORDON REID, } panion of the Order of Australia, Governor of the
Governor. } State of Western Australia.
[L.S.]

PURSUANT to the provisions of section 8 of the Public and Bank Holidays Act 1972-1983, I, the Governor, acting with the advice and consent of the Executive Council do hereby appoint Monday, 3 July 1989 to be the Celebration Day for the Anniversary of the Birthday of the Reigning Sovereign for the East Pilbara Shire Council and surrounding areas within a radius of 150 kms of Marble Bar, in lieu of 2 October 1989.

Given under my hand and the Public Seal of the said State, at Perth, this 4th day April of nineteen hundred and eighty nine.

By His Excellency's Command,
GAVAN TROY,
Minister for Labour.

GOD SAVE THE QUEEN !

Public and Bank Holidays Act 1972-1983

PROCLAMATION

WESTERN AUSTRALIA } By His Excellency Professor Gordon Reid, Com-
GORDON REID, } panion of the Order of Australia, Governor of the
Governor. } State of Western Australia.
[L.S.]

PURSUANT to the provisions of section 8 of the Public and Bank Holidays Act 1972-1983, I, the Governor, acting with the advice and consent of the Executive Council do hereby appoint Monday, 7 August 1989 to be the Celebration Day for the Anniversary of the Birthday of the Reigning Sovereign for the Shire of Roebourne.

Given under my hand and the Public Seal of the said State, at Perth, this 4th day April of nineteen hundred and eighty nine.

By His Excellency's Command,
GAVAN TROY,
Minister for Labour.

GOD SAVE THE QUEEN !

Public and Bank Holidays Act 1972-1983

PROCLAMATION

WESTERN AUSTRALIA } By His Excellency Professor Gordon Reid, Com-
GORDON REID, } panion of the Order of Australia, Governor of the
Governor. } State of Western Australia.
[L.S.]

PURSUANT to the provisions of section 8 of the Public and Bank Holidays Act 1972-1983, I, the Governor, acting with the advice and consent of the Executive Council do hereby appoint Monday, 14 August 1989 to be the Celebration Day for the Anniversary of the Birthday of the Reigning Sovereign for the Shire of Port Hedland, in lieu of 2 October 1989.

Given under my hand and the Public Seal of the said State, at Perth, this 4th day April of nineteen hundred and eighty nine.

By His Excellency's Command,
GAVAN TROY,
Minister for Labour.

GOD SAVE THE QUEEN !

Public and Bank Holidays Act 1972-1983

PROCLAMATION

WESTERN AUSTRALIA } By His Excellency Professor Gordon Reid, Com-
GORDON REID, } panion of the Order of Australia, Governor of the
Governor. } State of Western Australia.
[L.S.]

PURSUANT to the provisions of section 8 of the Public and Bank Holidays Act 1972-1983, I, the Governor, acting with the advice and consent of the Executive Council do hereby appoint Thursday, 17 August 1989 to be the Celebration Day

File No. 3812/65—That Reserve No. 29133 (Swan Location 8286) should vest in and be held by the City of Stirling in trust for the purpose of "Public Recreation".

File No. 2020/967—That Reserve No. 29748 (Denmark Lot 948) should vest in and be held by the Shire of Denmark in trust for the purpose of "Public Recreation".

File No. 2149/71—That Reserve No. 30985 (Port Hedland Lot 2457) should vest in and be held by the Minister for Mines in trust for the purpose of "Explosives Safety Area".

File No. 3477/64—That Class "A" Reserve No. 32590 (Esperance Locations 1960, 2008 and Oldfield Locations 1263, 1361 and 1464) should vest in and be held by the National Parks and Nature Conservation Authority in trust for the purpose of "National Park".

File No. 1599/979—That Reserve No. 36740 (Swan Location 11089) should vest in and be held by the Shire of Gingin in trust for the purpose of "Rubbish Disposal Site".

File No. 782/980—That Reserve No. 36864 (Sussex Location 4716) should vest in and be held by the Shire of Busselton in trust for the purpose of "Public Recreation".

File No. 3383/988—That Reserve No. 40885 (Menzies Lot 140) should vest in and be held by The St John Ambulance Association in Western Australia Incorporated in trust for the purpose of "Ambulance Depot".

File No. 1030/988—That Reserve No. 40896 (Karratha Lot 4532) should vest in and be held by the Minister for Mines in trust for the purpose of "Radio Communications Site".

File No. 2941/987—That Reserve No. 40899 (Mount Magnet Lot 569) should vest in and be held by The State Energy Commission of Western Australia in trust for the purpose of "Power Station Site".

File No. 3471/988—That Reserve No. 40935 (Denmark Lot 1015) should vest in and be held by the Water Authority of Western Australia in trust for the purpose of "Water Supply".

Now, therefore His Excellency the Governor, by and with the advice and consent of the Executive Council, does hereby direct that the beforementioned Reserves shall vest in and be held by the abovementioned bodies in trust for the purposes aforesaid, subject nevertheless to the powers reserved to him by section 37 of the said Act.

G. PEARCE,
Clerk of the Council.

Land Act 1933
ORDER IN COUNCIL

File No. 1900/984.

WHEREAS by section 33 of the Land Act 1933, it is made lawful for the Governor to direct that any Reserve shall vest in and be held by any person or persons to be named in the order in trust for the like or other public purposes to be specified in such order: And whereas it is deemed expedient that Class 'A' Reserves listed on the attached schedule should vest in and be held by the National Parks and Nature Conservation Authority in trust for the purpose of "Conservation of Flora and Fauna".

Now, therefore, His Excellency the Governor, by and with the advice and consent of the Executive Council, does hereby direct that the beforementioned Reserve shall vest in and be held by the National Parks and Nature Conservation Authority in trust for the purpose aforesaid, subject nevertheless to the powers reserved to him by section 37 of the said Act.

G. PEARCE,
Clerk of the Council.

Schedule

Reserve Numbers—976, 2096, 2218, 4723, 7220, 7765, 9308, 9676, 10719, 11024, 11372, 13051, 13232, 13306, 14039, 14194, 14510, 14566, 15312, 15386 and 33803.

Land Act 1933

ORDER IN COUNCIL

File No. 15344/08V3.

WHEREAS by Section 34B (1) of the Land Act 1933, it is made lawful for the Governor to revoke an Order in Council issued pursuant to Section 33 of that Act. And Whereas by Order in Council dated 7 August, 1934 Reserve No. 12493 was vested in the Sussex Road Board in trust for the purpose of "Gravel".

Now, therefore, His Excellency the Governor, by and with the advice and consent of the Executive Council, hereby directs that portion of the beforementioned Order in Council be revoked and the relevant portion of Vesting Order cancelled accordingly.

G. PEARCE
Clerk of the Council.

Land Act 1933

ORDERS IN COUNCIL

WHEREAS by Section 34B (1) of the Land Act 1933, it is made lawful for the Governor to revoke an Order in Council issued pursuant to Section 33 of that Act.

File No. 2009/935—And whereas by Order in Council dated 6 March, 1936 Reserve 21512 was vested in the Westonia Road Board in trust for the purpose of "Road Board Endowment".

File No. 8351/04 V4—And whereas by Order in Council dated 17 July 1974 Reserve 32745 was vested in the Shire of Beverley in trust for the purpose of "Aerial Landing Ground".

File No. 1044/72—And whereas by Order in Council dated December 17, 1975 Reserve 33803 was vested in The Western Australian Wildlife Authority in trust for the purpose of "Conservation of Fauna".

File No. 1599/979—And whereas by Order in Council dated 23 July, 1980 Reserve 36740 was vested in the Shire of Gingin in trust for the purpose of "Rubbish Disposal Site".

File No. 782/980—And whereas by Order in Council dated 16 December, 1980 Reserve No. 36864 was vested in the Shire of Busselton in trust for the purpose of "Public Recreation".

Now, therefore, His Excellency the Governor, by and with the advice and consent of the Executive Council, hereby directs that the beforementioned Orders in Council be revoked and the Vesting Orders cancelled accordingly.

G. PEARCE,
Clerk of the Council.

Land Act 1933

ORDER IN COUNCIL

File No. 1244/60.

WHEREAS by section 34B (1) of the Land Act 1933, it is made lawful for the Governor to revoke an Order in Council issued pursuant to section 33 of that Act. And whereas by Order in Council dated 11 March 1986 Reserve 25665 was vested in the Shire of Cue in trust for the purpose of "Caravan Park" with power, subject to the approval in writing of the Minister for Lands being first obtained, to lease the whole or any portion thereof for any term not exceeding twenty one (21) years from the date of the lease.

Now, therefore, His Excellency the Governor, by and with the advice and consent of the Executive Council, hereby directs that the beforementioned Order in Council be revoked and the Vesting Order cancelled accordingly.

G. PEARCE,
Clerk of the Council.

Land Act 1933

ORDER IN COUNCIL

File No. 1900/984.

WHEREAS by section 34B (1) of the Land Act 1933, it is made lawful for the Governor to revoke an Order in Council issued pursuant to section 33 of that Act. And whereas by Order in Council issued on dates specified in the attached Schedule the respective Reserves were vested in the Western Australian Wildlife Authority in trust for the purpose of "Conservation of Flora and Fauna".

Now, therefore, His Excellency the Governor, by and with the advice and consent of the Executive Council, hereby directs that the beforementioned Order in Council be revoked and the Vesting Order cancelled accordingly.

G. PEARCE,
Clerk of the Council.

Reserve No.	Schedule Date of Order in Council
976	5 September 1979.
2096	16 September 1981.
2218	7 February 1980.
4723	31 May 1983.
7220	12 March 1985.
7765	19 March 1980.
9308	19 July 1978.
9676	5 September 1968.
10719	8 August 1979.
11024	8 August 1979.
11372	9 November 1976.
13051	9 July 1980.
13232	19 July 1983.
13306	4 October 1979.
14039	2 August 1983.
14194	14 November 1980.
14510	29 October 1980.
14566	2 April 1980.
15312	30 September 1983.
15386	12 December 1979.

ERRATUM

Conservation and Land Management Act 1984

ORDER IN COUNCIL

WHEREAS an error occurred in the notice published under the above heading on page 1013 of *Government Gazette* (No. 34) of Friday, 7 April 1989 it is corrected as follows.

Line 5 of the Schedule.

Delete: "Area: 249 m²."Insert: "Area: 2 492 m²."

Department of the Premier,
Perth, 6 April 1989.

IT is hereby notified for public information that His Excellency the Governor has approved the following temporary allocation of portfolios during the absence of the Hon. P. A. Beggs, M.L.A., for the period 17 April-1 May 1989 inclusive.

Acting Minister for Housing; Planning—Hon. E. K. Hallahan, M.L.C.

G. PEARCE,
Chief Executive,
Department of the Premier.

Department of the Premier,
Perth, 7 April 1989.

IT is hereby notified for public information that His Excellency the Governor has approved the following temporary allocation of portfolios during the absence of the Hon D. C. Parker, M.L.A., for the period 15 April-3 May 1989 inclusive.

Acting Treasurer; Minister for Resources Development; The Arts—Hon J. M. Berinson, M.L.C.

G. PEARCE,
Chief Executive,
Department of the Premier.

COMMISSIONER FOR DECLARATIONS

Notice

IT is hereby notified for public information that Rodney Greville Collins of South Perth whose appointment as a Commissioner for Declarations was notified in the *Government Gazette* of 12 January 1973 on page 95 is to be known as Rodney John Greville-Collins.

D. G. DOIG,
Under Secretary for Law.

COMMISSIONER FOR DECLARATIONS

Notice

IT is hereby notified for public information that Dawn Eleanor Annett Mulroney of South Perth whose appointment as a Commissioner for Declarations was notified in the *Government Gazette* of 5 August 1966 on page 2130 is to be known as Dawn Eleanor Annett.

D. G. DOIG,
Under Secretary for Law.

JUSTICES ACT 1902

IT is hereby notified for public information that His Excellency the Governor in Executive Council has accepted the resignation of the undermentioned, from the office of Justice of the Peace for the State of Western Australia—

Ethel Douglas of 3 Second Avenue, Mount Lawley.

George Edward John Jarvis, of 5 Staff Quarters, Centenary Road, Bunbury.

D. G. DOIG,
Under Secretary for Law.

JUSTICES ACT 1902

IT is hereby notified for public information that His Excellency the Governor in Executive Council has approved of the appointment of Ralph Lonsdale Raston of "Packsaddle Farm", Wiluna to the Commission of the Peace for the State of Western Australia.

D. G. DOIG,
Under Secretary for Law.

Department of the Premier,
Perth, 6 April 1989.

IT is hereby notified for public information that His Excellency the Governor has approved temporary allocation of portfolios during the absence of the Hon. R. J. Pearce, M.L.A., for the period 15-23 April 1989 inclusive.

Acting Minister for Transport; Environment; Parliamentary and Electoral Reform—Hon. C. M. Lawrence, M.L.A.


G. PEARCE,
Chief Executive,
Department of the Premier.

LA401

RESERVES ACT (No. 2) 1994

(No. 66 of 1994)

It is hereby notified that pursuant to the above Act assented to on 1 December 1994, the undermentioned reserves have been dealt with in the manner described—



1. Class "A" Reserve 1669 (Melville Suburban Lots 117 to 129 inclusive and 160) "Recreation" is amended by the excision of that area now comprised in Swan Location 11973 on Diagram 91587 with its area being reduced to 23.9458 hectares.
Public Plan: BG34 (2) 10.20
DOLA File: 2966/976
2. Class "A" Reserve 40250 (Sussex District) "National Park" is amended to now comprise Locations 4975 and 4976 as shown on Reserve Diagram 1215 and its area being reduced to about 683.1593 hectares.
Public Plans: BF29 (10) 6.8
DOLA File: 1799/987
3. Class "A" Reserve 27004 (Victoria District) "National Park" is amended by the excision of that area now comprised in Location 11987 on Plan 18484 with its area being reduced to 183,004.4018 hectares.
Public Plans: BD46(2) 27.11, 27.12, BD46(10) 5.2, Gantheaume (50) and Murchison (50)
DOLA File: 3139/954V5
4. Class "A" Reserve 35918 (Jarmura Location 1) "Conservation of Flora and Fauna" is amended by the inclusion of Location 2 on Reserve Diagram 518 with its area being increased to 17729.0000 hectares.
Public Plan: McLarty Hills (250)
DOLA File: 2297/978
5. Class "A" Reserve 39399 (Kojonup District) "Conservation of Flora and Fauna" is amended to now comprise Location 9307 on Diagram 91227 in lieu of Location 9305 with its area being increased to 138.7441 hectares.
Public Plan: Carlecatup NW (25)
DOLA File: 2366/982
6. (i) Class "A" Reserve 28933 (Dunsborough Lots 174 and 178) "Recreation" is cancelled.
Public Plan: BF30 (10) 2.1
DOLA File: 4110/967
(ii) Class "C" Reserve 24165 (Dunsborough Lot 106) "Fish Processing Depot" is cancelled.
Public Plan: BF30 (2) 8.05
DOLA File: 5130/954
(iii) Class "C" Reserve 26857 (Sussex Location 4359) "Recreation" is cancelled.
Public Plan: BF30(10) 2.2
DOLA File: 132/958
(iv) Class "A" Reserve 21751 (Sussex Locations 1241, 4717, 4718 and 4719) "Recreation and Camping" is amended by the excision of those areas now comprised in Locations 4969, 4970 and 4971 on Reserve Plan 413, with its area being reduced to about 66.3132 hectares.
Public Plans: BF30(10) 1.2 and 2.2, BF30(2) 8.05 and 8.06
DOLA File: 8209/913
(v) Class "A" Reserve 21629 (Sussex Locations 947 and 4954 and Dunsborough Lot 264) "Conservation and Recreation" is amended to include Sussex Locations 4359, 4969, 4970, 4971 and 4972 and Dunsborough Lots 106, 174 and 178 on Reserve Plan 413 with its area being increased to about 570, 9231 hectares.
Public Plans: BF30(10) 1.2 and 2.2, BF30(2) 8.05 and 8.06
DOLA File: 1424/977V3
7. (i) Class "A" Reserve 17671 (Kojonup Location 7669) "Recreation Picnic Ground" is cancelled.
Public Plan: Badgebup Townsite
DOLA File: 990/912
(ii) Class "A" Reserve 42677 (Kojonup Locations 6790, 7647 and Badgebup Lots 57 and 61) "Landscape Protection" is amended by the inclusion of Kojonup Location 7669 with its area being increased to 200.5826 hectares.
Public Plan: Badgebup Townsite
DOLA File: 2221/986
8. (i) Class "C" Reserve 16779 (Avon Location 13407) "Water and Conservation of Fauna" is cancelled.
Public Plan: Yorkrakine (25) SE
DOLA File: 2785/989
(ii) Class "A" Reserve 563 (Avon Location 9380 and 13408) "Conservation of Flora and Fauna" is amended by the inclusion of Location 13407 with its area being increased to 94.4156 hectares.
Public Plan: Yorkrakine (25) SE
DOLA File: 4353/915

2. M. J. ... for letter pls.

13.2.95.

RESERVES

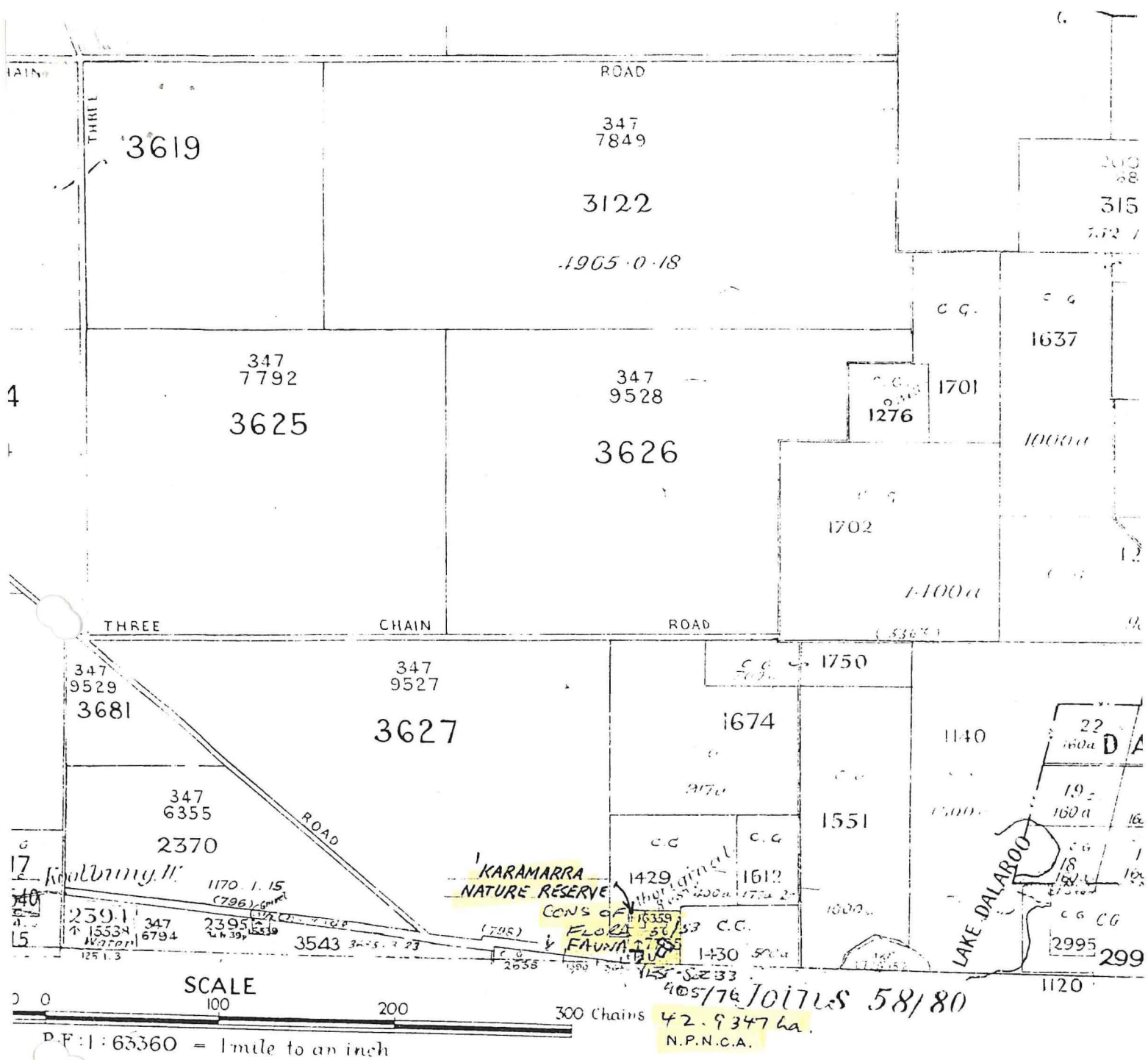
CLERK.

*NRR See J1096
SL 8.3.95*

1. F. H. G.

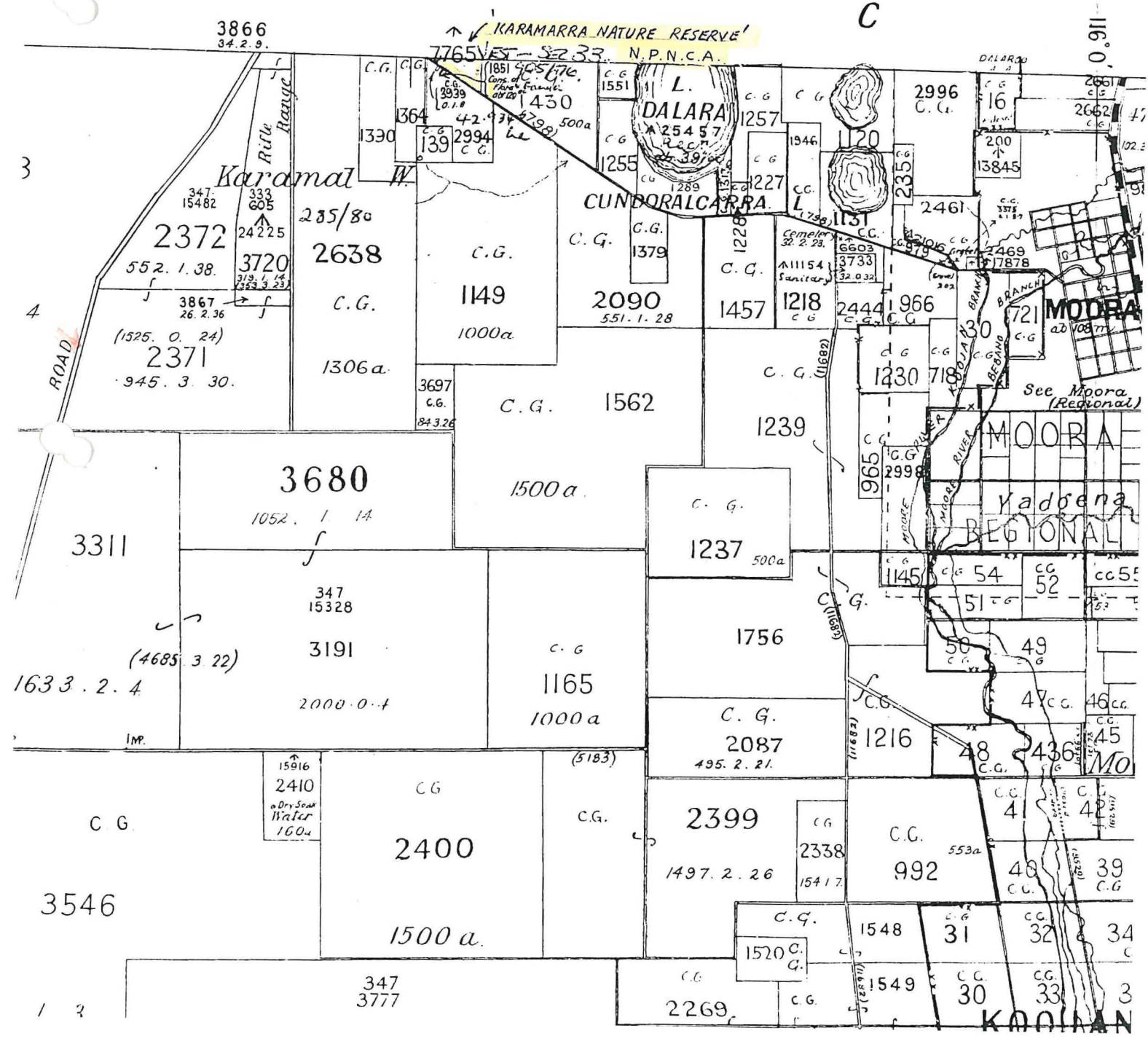
9. Class "A" Reserve 9228 (Avon Location 6114) is amended by—
- (a) revocation of the Order in Council gazetted on 18 August 1915 vesting the reserve in The Honourable the Minister for Water Supply, Sewerage and Drainage and cancel the relevant Vesting Order accordingly.
 - (b) changing the purpose from "Water and Protection of Flora and Fauna" to "Conservation of Flora and Fauna" (the reserve will now be automatically vested in the National Parks and Nature Conservation Authority pursuant to Section 7 of the CALM Act 1984).
Public Plan: Cadoux (25) SE
DOLA File: 10255/912
10. Class "A" Reserve 7765 (Melbourne Location 1851) "Conservation of Flora and Fauna" is amended by the inclusion of Location 3994 as surveyed on Diagram 82791, with its area being increased to 44.2997 hectares.
Public Plan: BG38(10) 4.3
DOLA File: 2565/895V2
11. Class "A" Reserve 17186 (Avon District) is amended—
- (a) to comprise Avon Location 29103 as shown on Diagram 91442, with its area being increased to 294, 1732 hectares.
 - (b) by changing the purpose from "Native Fauna" to "Conservation of Flora and Fauna".
Public Plan: Botherling (25) SW and SE
DOLA File: 8574/908
12. Class "A" Reserve 20585 (Murray Location 447) is amended by changing the purpose from "Stopping Place" to "Protection of Roadside Vegetation and Stopping Place".
Public Plan: Hamel (25) NE
DOLA File: 1962/930
13. Class "A" Reserve 23339 (Yilgarn Location 1233) is amended by changing the purpose from "Water and Conservation of Flora and Fauna" to "Recreation".
Public Plan: Walyahmoning (50)
DOLA File: 6208/951
14. (i) Class "A" Reserve 28330 (Perth Lot 837) "Use and Requirements of R&I Bank" is cancelled.
Public Plan: BG34(2) 13.24
DOLA File: 6090/926V3
- (ii) Class "A" Reserve 24876 (Perth Townsite) is amended—
- (a) to comprise Lot 1065 (formerly being Lots 792, 837 and 845), with the area being increased to 1697 square metres.
 - (b) by changing the purpose from "Use and Requirements of R&I Bank" to "Historic Precinct, Public Purposes, Community Use and Ancillary and Beneficial Commercial Purposes".
Public Plan: BG34(2) 13.24
DOLA File: 6090/926V3
15. (i) Class "C" Reserve 39898 (Luman Location 38) "Conservation" is amended by the excision of that portion now contained in Location 84 on Reserve Plan 403, with the area being reduced to 79602.0000 hectares.
Public Plan: Dixon Range (250)
DOLA File: 674/988
- (ii) Class "A" Reserve 39897 (Luman Location 39) "National Park" is amended by including Location 84 on Reserve Plan 403, with the area being increased to about 239 723.0000 hectares.
Public Plan: Dixon Range (250)
DOLA File: 2027/985
16. Class "A" Reserve 9997 (Bunbury Lot 357) "Parklands and Recreation" is amended by the excision of that portion now comprised in Lot 757 on Diagram 91669, with the area being reduced to 4.7752 hectares.
Public Plan: BG30(2) 01.32
DOLA File: 11178/897V4
17. Class "A" Reserve 19464 (Albany Lot 826) is amended by changing the purpose from "Park and Gardens" to "Preservation of Historic Buildings".
Public Plan: BK26(2) 11.04
DOLA File: 3666/914V2

A. A. SKINNER, Chief Executive.



63/80

C



1327.2272 ha.

C.G.
1429

ROAD
PRICES

37' 00"

(798)

1852

KARAMARRA
NATURE
RESERVE

N.P.N.C.A.

A 7765

1851

Conservation of Flora & Fauna

42 9347ha

Radio Transmitter
Site (M.R.D.)

A 35375

4023

Water Supply

2 9951 ha

A 35376

4017

1 05 ha

A 32476

3994

C.G.

3939

Radio Transmitter Site
(Bush Fires Board)

1 3650 ha

C.G.

1364

C.G.

2994

C.G.

1390

C.G.

139

KARAMARRA WELL

MOORA
REGIONAL 4 3
1:10000

R.D. 23-1-88

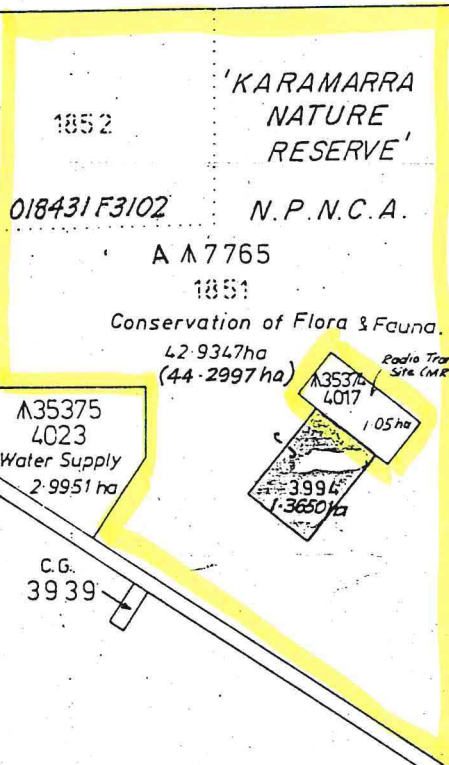
TRY DANGARAGEN

3627

1327.2272 ha.

C.G.
1429

PRICES



C.G.
1430

C.G.
1364

C.G.
2994

C.G.
1390

C.G.
139

KARAMARRA WELL

DANDARAGAN

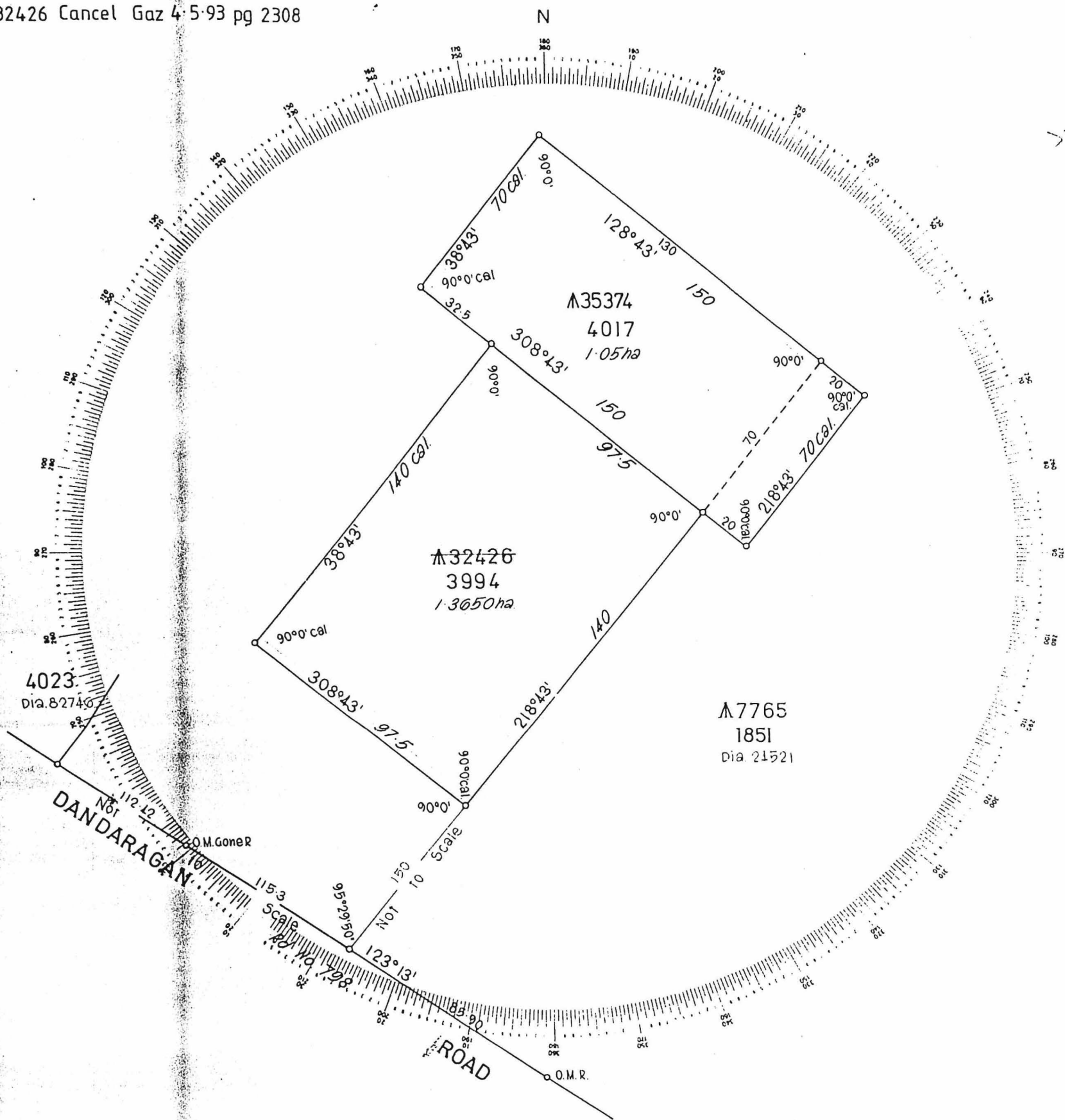
Part Moora Regional
(Kiaka) Bg 38/4-3
Scale 1:10 000

INCLUDES PT LOC 1851
SUPERSEDES PT DIA. 24521

Λ32426 Amend 16-6-78

Λ 35374 GAZ 16-6-78

Λ32426 Cancel Gaz 4-5-93 pg 2308



LAND DISTRICT MELBOURNE	LOCATIONS 3994 & 4017		FILE No. 529/77
SURVEYOR'S CERTIFICATE I hereby certify that this survey was performed by me personally (or under my personal supervision, inspection and field check), in strict accordance with the Licensed Surveyors (Guidance of Surveyors) Regulations, 1981. <i>K.M. McCrackan</i> Licensed Surveyor. Date 21-7-78	Azimuth observed at or assumed from <i>Dia 24521</i> Date of marking <i>9th February 1978</i> Surveyor <i>K.M. McCrackan</i> Field Book No. <i>38</i> Pages <i>12445</i> Cadastral Plan <i>Moore Regional 43</i> Reference Diagram Drawn <i>P. Smith</i> Date <i>6-1-1978</i>	Calc. Bk. No. <i>R.G. Watson 1</i> Fol. <i>1</i> Compared with F.B. <i>Any</i> Account No. <i>State</i> Examined <i>Any</i> Diagram passed <i>Assc. Inspector of Plans and Surveys</i> Date <i>3-7-1978</i>	SCALE 1:1500 All measurements in metres SURVEY APPROVED <i>B. E. Campbell</i> Date <i>4-7-78</i> Surveyor General Recorded on Public Plan. <i>DEM</i> 20-6-78 Registered On Key Plan <i>58/80</i> <i>10-4-1978</i> Custodian of Plans DEPT. OF LANDS AND SURVEYS DIAGRAM No. 82791