

NATURE RESERVE

RESERVE NO: A 8434

GOVERNMENT GAZETTE
Date Page No.

FILE NUMBER: 910/76

PURPOSE: For the Prot. & Pres. of
Caves, Flora and for Health &
Pleasure Resort
NAME:

7.11.02 4253

CLASS (Land Act):

AREA: 2253.9474 ha

22.11.74 5108

VESTING: Augusta-Margaret River
Tourist Bureau (Locs. 4171/72 &
2350/57.
LOCATION NO(S): Sussex

25.8.61 2533

CLASSIFICATION:
(Wildlife Act
Section 12A)

LITHO: 440/80

LOCAL AUTHORITY: AUGUSTA-MARGARET RIVER SHIRE

Notes:

Vested in N.P.A. for a term expiring 31.12.82 in trust
for the purpose of "For the Protection and Preservation
of Caves Flora and for Health and Pleasure Resort
(G.G. 22.1.82 p. 178)

**RESERVE GAZETTAL ACTION SHEET
FOR REGIONS AND DISTRICTS**

LANDS CLERK: Attach a copy of map and forward to the following:

1. REGIONAL MANAGER:
CENTRAL FOREST, GREENOUGH, GOLDFIELDS, KIMBERLEY, SWAN REGION, PILBARA,
SOUTH COAST, SOUTHERN FOREST, WHEATBELT
2. DISTRICT MANAGER: BUSSELTON
3. CLERK, WOODVALE
4. O.I.C. INVENTORY BUNBURY / KELMSCOTT / MANJIMUP
5. DISTRICT WILDLIFE OFFICER: _____

REASON FOR GAZETTAL:

CHANGE OF VESTING OF SUSSEX LOCATIONS
4171 & 4172 FROM AUGUSTA - MARGARET RIVER
TOURIST BUREAU TO SHIRE OF AUGUSTA - MARGARET
RIVER WITH POWER TO LEASE FOR 21 YEARS.

RESERVE DETAILS

RESERVE NUMBER: 8434
CALM FILE NUMBER: 025289F3230
MAP REFERENCE: KARRIDALE NW & PTN TOOKER NE
SHIRE: AUGUSTA - MARGARET RIVER

CHANGES MADE AT GIVEN GAZETTAL DATE

NAME OF RESERVE: _____
PURPOSE: PROTECTION & PRESERVATION OF CAVES AND FLORA...
CLASS: A
AREA: 2258.94 HA
VESTING: SHIRE OF AUGUSTA - MARGARET RIVER
DATE AND PAGE NO. OF CURRENT GAZETTAL: 1-6-93, p 2685, 2691.

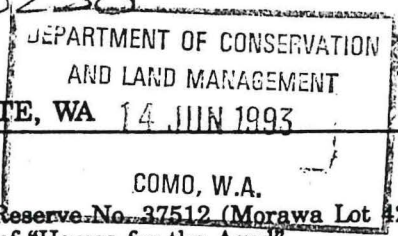
BS

LANDS CLERK

(09) 367 0221

9/3/14
DATE

02028153250



1 June 1993]

GOVERNMENT GAZETTE, WA 14 JUN 1993

2685

75
4

DOLA File: 2940/979.

Order in Council gazetted on 20 November 1981 vesting Reserve No. 37512 (Morawa Lot 27) in the Morawa Community Care for the designated purpose of "Homes for the Aged".

Local Authority—Shire of Morawa.

DOLA File: 3163/976.

Order in Council gazetted on 4 March 1977 vesting Reserve No. 34524 in The Minister of Water Supply, Sewerage and Drainage for the designated purpose of "Water Supply Depot".

Local Authority—Shire of Cue.

DOLA File: 1576/966V3.

Order in Council gazetted on 1 December 1978 vesting Reserve No. 35771 in The State Energy Commission of Western Australia for the designated purpose of "Government Requirements (State Energy Commission)".

Local Authority—City of Cockburn.

DOLA File: 2287/975.

Order in Council gazetted on 1 April 1977 vesting Reserve No. 34539 in the Metropolitan (Perth) Passenger Transport Trust for the designated purpose of "Bus Depot Site"

Local Authority—City of Cockburn.

DOLA File: 752/924.

Portion of the Order in Council gazetted on 16 May 1924 vesting Reserve No. 18594 (Nuleri District) in The Honourable the Minister for Water Supply, Sewerage and Drainage for the designated purpose of "Water Supply".

Local Authority—Shire of Laverton.

DOLA File: 1244/971.

Order in Council gazetted on 2 February 1973 vesting Reserve No. 31776 in The State Energy Commission of Western Australia for the designated purpose of "Transformer Site".

Local Authority—Shire of Merredin.

DOLA File: 1895/954.

Order in Council gazetted on 7 February 1986 Vesting Reserve No. 26839 (Boulder Lots 3056 and 3057) in the Shire of Boulder for the designated purpose of "Pre-School Centre"

DOLA File: 2113/935V4.

Order in Council gazetted on 27 February 1981 vesting Reserve No. 34565 (Perth Lots 939 and 940 and Swan Locations 10156 and 10157) in the City of South Perth for the designated purpose of "Recreation".

DOLA File: 2654/984.

Order in Council gazetted on 5 June 1992 vesting Reserve No. 40718 (De Witt Location 191) in the Australian Maritime Safety Authority for the designated purpose of "Navigation Beacon Site"

Local Authority—Shire of Roebourne.

DOLA File: 3767/989.

Order in Council gazetted on vesting Reserve No. 41633 (Perth Lot 1017) in the City of Perth for "Municipal Purposes".

DOLA File: 2248/954.

Order in Council gazetted on 7 February 1986 vesting Reserve No. 28088 (Avon Locations 18513, 28467 and 28875) in the National Parks and Nature Conservation Authority for the designated purpose of "Conservation of Flora and Fauna".

Local Authorities—Shires of Beverley, Brookton and Quairading.

DOLA File: 251/966.

Order in Council gazetted on 27 May 1988 vesting Reserve No. 28264 (Plantagenet Location 6247) in the Shire of Gnowangerup for the designated purpose of "Gravel".

DOLA File: 1722/969

Order in Council gazetted on 12 June 1970 vesting Reserve No. 1998 (Plantagenet District) in the Shire of Albany for the designated purpose of "Camping and Conservation of Flora".

Local Authority—Shire of Albany.

DOLA File: 2350/957.

Portion of the Order in Council gazetted on 25 August 1961 vesting Sussex Locations 4171 and 4172 being portion of Class "A" Reserve No 8434 in the Augusta-Margaret River Tourist Bureau for the designated purpose of "Protection and Preservation of Caves and Flora, and for Health and Pleasure Resort".

Local Authority—Shire of Augusta-Margaret River.

DOLA File: 1383/965.

Order in Council gazetted on 4 June 1965 vesting Reserve No. 27580 (Williams Locations 15454, 11342 and 15455) in the Shire of Wagin for the designated purpose of "Park".

[Signature]

16.6.93
Lands Clerk, DP74

DOLA File: 2762/991.

Reserve No. 42722 (Cuballing Lot 462) vested in the Shire of Cuballing for the designated purpose of "Park, Recreation and Drainage".

DOLA File: 576/943.

Reserve No. 22452 (Avon Location 27056) vested in the Shire of Cunderdin for the designated purpose of "Parkland and Recreation".

DOLA File: 785/987.

Reserve No. 40143 (King Location 676) vested in the Shire of Wyndham—East Kimberley for the designated purpose of "Drainage".

DOLA File: 876/993.

Reserve No. 42683 (Canning Location 3822) vested in the City of Melville for the designated purpose of "Scout Hall" with power, subject to the approval in writing of the Minister for Lands to each and every lease or assignment of lease being first obtained, to lease the whole or any portion thereof for any term not exceeding twenty one (21) years from the date of the lease.

DOLA File: 563/989.

Reserve No. 40894 (Lancelin Lots 786 and 845) vested in the Shire of Gingin for the designated purpose of "Parkland and Drainage".

DOLA File: 251/966.

Reserve No. 28264 (Plantagenet Location 6247) vested in the Shire of Albany for the designated purpose of "Gravel".

DOLA File: 2107/982.

Reserve No. 37870 (Derby Lot 1128) vested in the Shire of Derby/West Kimberley for the designated purpose of "Recreation".

DOLA File: 3250/951.

Reserve No. 42699 (Ravensthorpe Lot 8) vested in the Shire of Ravensthorpe for the designated purpose of "Depot Site".

DOLA File: 771/993.

Reserve No. 42678 (Kalgoorlie Lot 4820) vested jointly in the Water Authority of Western Australia and the City of Kalgoorlie—Boulder for the designated purpose of "Water Supply, Park and Recreation".

Local Authority—City of Kalgoorlie—Boulder.

DOLA File: 773/993.

Reserve No. 42679 (Kalgoorlie Lots 4639 and 4699) vested in the City of Kalgoorlie—Boulder for the designated purpose of "Pedestrian Accessway".

DOLA File: 438/910.

Reserve No. 13761 (Melbourne Location 4144) vested in the Shire of Moora for "Community Purposes" with power, subject to the approval in writing of the Minister for Lands to each and every lease or assignment of lease being first obtained, to lease the whole or any portion thereof for any term not exceeding twenty one (21) years from the date of the lease.

DOLA File: 2466/992.

Reserve No. 42713 (Kambalda Lots 1508 and 1509) vested in the Western Australian Fire Brigades Board for the designated purpose of "Fire Station Site".

Local Authority—Shire of Coolgardie.

DOLA File: 2350/957V2.

Sussex Locations 4171 and 4172 being portions of Class "A" Reserve No. 8434 vested in the Shire of Augusta-Margaret River for the designated purpose of "Protection and Preservation of Caves and Flora, and for Health and Pleasure Resort" with power, subject to the approval in writing of the Minister for Lands to each and every lease or assignment of lease being first obtained, to lease the whole or any portion thereof for any term not exceeding twenty one (21) years from the date of the lease.

DOLA File: 1383/965.

Reserve No. 27580 (Williams Locations 11342, 15454 and 15455) vested in the Shire of Wagin for the designated purpose of "Parkland and Water Supply".

DOLA File: 626/993.

Reserve No. 42718 (Halls Creek Lot 441) vested in the Shire of Halls Creek for the designated purpose of "Recreation, Park and Drainage".

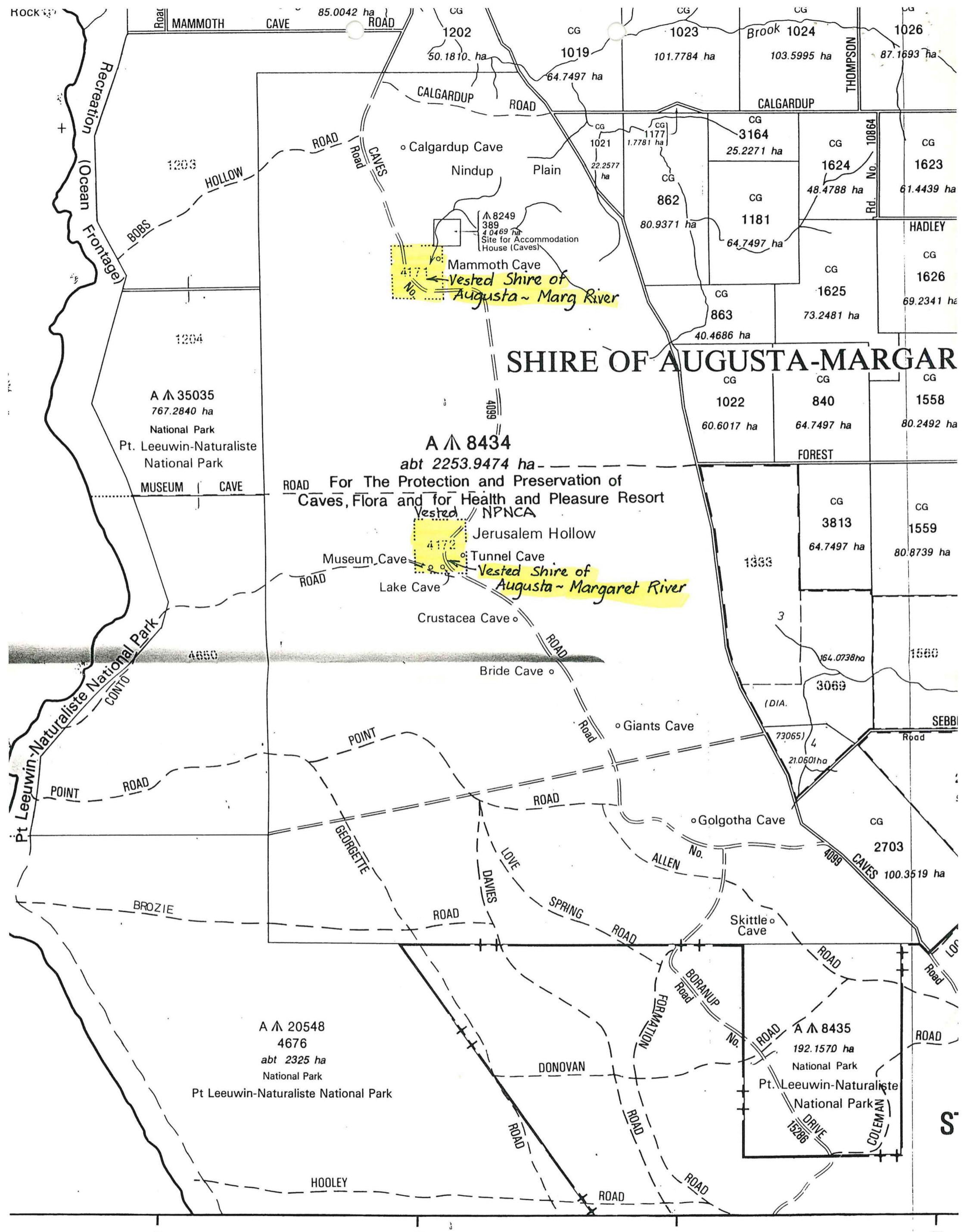
DOLA File: 2932/977.

Reserve No. 35295 (Meekatharra Lots 484, 485, 486 and 810) vested in the Shire of Meekatharra for the designated purpose of "Recreation".

DOLA File: 3750/980.


Reserve No. 37165 (Meekatharra Lots 185 and 199) vested in the Shire of Meekatharra for the designated purpose of "Drain".

1. *[Signature]* 2. *[Signature]* 16.6.93
Lands Clerk.



Part Karridale NW & Pt Tooker NE (1929-IVNW & Pt. 1829-1 NE)

Scale 1 : 25 000



115° 00'

316 318 320 322