



DEPARTMENT OF LAND ADMINISTRATION

Cathedral Avenue,
Perth,
Western Australia 6000

Your Ref. W274/86.
Our Ref. 7975/00 CN:KMH.
Telephone Enquiries 323 1278.

Department of Conservation
and Land Management
30 JAN 1987
COMO, W.A.

Executive Director,
DEPARTMENT OF CONSERVATION
AND LAND MANAGEMENT.

RESERVE NO. 8479

— P18

Further to your memo of October 6, 1986 I advise for your information that Executive Council has approved of the cancellation of Reserve No. 8479 (Ngalbain District) "Timber (Experimental Tree Planting)".

Notice to this effect was published in the Government Gazette of December 24, 1986 and I enclose a print showing the said reserve.

R. W. Mickle

ACTING EXECUTIVE DIRECTOR.

January 28, 1987.

Encl:

~~5.03.87
① D.C. Reserves
② Francis Clerk P19~~ *J. 18/2*

*already done
of 16.3.87*

J A U R D I

SHIRE OF COOLGARDIE

COOLGARDIE

GOLDFIELD

3114 1202

ab 137655 ha ex Residential Area, rds & A's

N30671 25
abt. 5427.2391 ha
Government Requirements
Wealth of Nations
DUNNSVILLE
See Enlarged Plan

N16411 7,263 ha Water
N11610 abt. 329,0094 ha G.M.L. 5145 Water
N11336 Lot 16 1012 Mechanics Institute
N90681 40,466 ha Water
Jaurdi Hills
Jaurdi W.
E68 Jaurdi Hills 1787

N27655 1B
abt. 1214 ha
Government Requirements
Woolaroo Ry.
N11611
N332 15,926 20
2 1234 ha
N332 21
2 1234 ha

Woolaroo

A CANCELED G.G. 24.12.86

N9479
258 ha
Timber
Expansion
Planting
Cattle Rock

N3116 7994 36
1,2100 ha
HORNSHOE LAKE

3114 754
BULLABULLING
abt. 96 527 ha ex rds., A's & rly.
N17101 abt. 2774 ha (Common)
N117101
N11611
N11610
N11336
N90681
BULLABULLING 1643
EAJ134B/25
GREAT

Plan: KALGOORLIE
Scale: 1:250000

Manager
Local Authority:

File No. 1253/75.—No. 35997 (Gascoyne Location 352) "Government Requirements (Flood Prone Area)" to include Gascoyne Location 390 (formerly portion of Gascoyne Location 99 and being Lot 5 on Diagram 17728) and of its area being increased to 5.324 1 hectares accordingly. (Plan Carnarvon 1:2 000 10.08 (Margaret Row).)

File No. 1779/983.—No. 38569 (Canning District) "Public Recreation" to comprise Canning Location 3415 as surveyed and shown bordered red on Land Administration Original Plan 16656 and of its area being reduced to 1.902 8 hectares. (Plan Perth 1:2 000 24.20 and 25.20 (Lesmurdie Road and Cagney Way).)

File No. 776/985.—No. 39069 (Jandakot Agricultural Area Lot 575) "School Site" to include Jandakot Agricultural Area Lot 584 (formerly portion of Jandakot Agricultural Area Lot 87) and Lot 579 and of its area being increased to 13.018 2 hectares accordingly. (Plan Perth 1:2 000 21.05 and 21.06 (Lake Road).)

N. J. SMYTH,
Executive Director.

CANCELLATION OF RESERVES

Department of Land Administration,
Perth, 24 December 1986.

HIS Excellency the Governor in Executive Council has been pleased to approve, under section 37 of the Land Act 1933 of the cancellation of the following Reserves:—

File No. 9061/99.—No. 1381 (Nelson District) "Water". (Plan Greenbushes 1:2 000 27.13 (near Perry Road).)

File No. 3208/88.—No. 1382 (Nelson District) "Water". (Plan Bridgetown SW 1:25 000 (Perry Road).)

File No. 5923/00.—No. 8048 (Nelson District) "Residence and Business Areas". (Plan Greenbushes 1:2 000 27.12 Bridgetown SW, NW 1:25 000 (South Western Highway).)

File No. 7975/00 Dup.—No. 8479 (Ngalbain District) "Timber (Experimental Tree Planting)". (Plan Kalgoorlie 1:250 000.)

File No. 7883/06.—No. 10499 (Yilliminning Lot 83) "Recreation". (Plan Yilliminning Townsite (Brown Street).)

File No. 13144/08.—No. 11639 (Hampton District) "Water". (Plan 71/80 (Rd. No. 1897).)

File No. 6695/10 D.—No. 12807 (Yilliminning Lot 64) "Public Buildings Commonwealth". (Plan Yilliminning (Forrest Street).)

File No. 545/06 V3.—No. 12809 (Yilliminning) Lots 51, 63 and 71 "Excepted From Sale". (Plan Yilliminning Townsite (William Street).)

File No. 918/06.—No. 14157 (Yilliminning Lot 47) "Agricultural Hall Site". (Plan Yilliminning Townsite (Forrest Street).)

File No. 9455/05 V2.—No. 14608 (Narrogin Lot 823) "Rifle Range". (Plan Narrogin 1:2 000 10.35 and 11.35 (Lefroy Street).)

File No. 5660/13.—No. 15031 (Yilliminning Lot 95) "Railways". (Plan Yilliminning Townsite (Railway Parade).)

File No. 4140/25.—No. 19007 (Yilliminning Lot 46) "Church Site (Anglican)". (Plan Yilliminning Townsite (Forrest Street).)

File No. 2820/981.—No. 22632 (Margaret River Lot 110) "Public Utility". (Plan Margaret River Townsite 1:2 000 9.02) (Railway Terrace).)

File No. 2152/62.—No. 26655 (Pinjarra Lot 222) "Ambulance Centre". (Plan Pinjarra 1:2 000 14.30 (Murray Street).)

File No. 3732/986.—No. 29583 (Yilliminning Lot 111) "Government Requirements". (Plan Yilliminning Townsite (Murray Street).)

File No. 835/986.—No. 39498 (Jandakot Agricultural Area Lot 579) "School Site". (Plan Perth 1:2 000 21.06 (Lake Road).)

9-1-87

N. J. SMYTH,
Executive Director.

y. M. Mingham

2. Mr. B. J. ...

CHANGE OF PURPOSE OF RESERVES

Department of Land Administration,
Perth, 24 December 1986.

HIS Excellency the Governor in Executive Council has been pleased to approve, under section 37 of the Land Act 1933, of the change of purpose of the following Reserves:—

File No. 5860/99.—No. 6834 (Mt Magnet Lot 503) being changed from "Water" to "Water Supply".

(Public Plan Mt Magnet Townsite (Welcome Street).)

File No. 5129/03.—No. 8882 (Victoria Location 11677) being changed from "Mining" to "Gravel". (Public Plan 160 D/40 (Wundi Road).)

File No. 2643/30.—No. 20523 (Ninghan Location 4248) being changed from "Water" to "Water Supply". (Public Plan Tampu 1:50 000 (Bimbij Road).)

File No. 2344/69.—No. 30558 (Goomalling Lots 396 and 456) being changed from "Shire Depot" to "Depot Site (Shire of Goomalling)". (Public Plan Goomalling 1:2 000 30.18 (Waterhouse Way).)

File No. 1165/974.—No. 32601 (Esperance Location 1961) being changed from "Preservation of Historic Buildings" to "National Park and Preservation of Historic Buildings". (Public Plan Fanny Cove 1:50 000.)

File No. 2452/74.—No. 34772 (Meenaar Lot 71) being changed from "Gravel" to "Conservation of Flora and Fauna". (Public Plan Meenaar Townsite (Railway Street).)

File No. 2902/79.—No. 36972 (Jandakot Agricultural Area Lot 537) being changed from "School Site" to "School Site and Child Health Centre". (Public Plan Perth 1:2 000 13.11 (Westminster Road).)

N. J. SMYTH,
Executive Director.

AMENDMENT OF BOUNDARIES

Jarrahdale Townsite

Department of Land Administration,
Perth, 19 December 1986.

File No. 8195/01 V2.

HIS Excellency the Governor in Executive Council has been pleased to approve, under section 10 of the Land Act 1933 of the amendment of the boundaries of Jarrahdale Townsite to exclude the area described in the Schedule hereunder.

Schedule

Cockburn Sound Location 2052.
(Public Plans Jarrahdale 1:2 000 25.22 and 26.22.)

N. J. SMYTH,
Executive Director.

AMENDMENT OF BOUNDARIES

Narrogin Townsite

Department of Land Administration,
Perth, 24 December 1986.

File No. 1061/97.

HIS Excellency the Governor in Executive Council has been pleased to approve, under section 10 of the Land Act 1933 of the amendment of the boundaries of Narrogin Townsite to include the area described in the Schedule hereunder.

Schedule

All that portion of land bounded by lines starting from the southernmost southeastern corner of Dumberning Agricultural Area Lot 88, a point on a present western boundary of Narrogin Townsite, and extending northwesterly along the northeastern boundary of that lot to the westernmost southern corner of Narrogin Lot 823; thence 344 degrees 40 minutes, 178.52 metres; thence 19 degrees 57 minutes, 154.3

DEPARTMENT OF CONSERVATION AND LAND MANAGEMENT

Form CLM 808

From: LAND CLERK
To: REGIONAL MANAGER
KALGOORLIE
Your Ref: 25.1
Our Ref: 023385 F3102.
Enquiries:
Phone:
Subject: RESERVE 8479 - Cancelled.

Please find attached for your information, copies of correspondence relating to the abovementioned reserve.

Would you please distribute details, to the appropriate Wildlife officer.


LAND CLERK

DISTRIBUTION:

CLERK, WOODVALE - for your information
~~DISTRICT MANAGER, _____~~

would you please arrange the distribution of attached copies to the appropriate Wildlife Officer.

CANCELLATION OF RESERVE

*Done by
16.3.87*



DEPARTMENT OF LAND ADMINISTRATION

Cathedral Avenue,
Perth,
Western Australia 6000

Your Ref. W274/86.
Our Ref. 7975/00 CN:KMH.
Telephone Enquiries 323 1278.

Department of Conservation
and Land Management
30 JAN 1987
COMO, W.A.

Executive Director,
DEPARTMENT OF CONSERVATION
AND LAND MANAGEMENT.

RESERVE NO. 8479

P18

Further to your memo of October 6, 1986 I advise for your information that Executive Council has approved of the cancellation of Reserve No. 8479 (Ngalbain District) "Timber (Experimental Tree Planting)".

Notice to this effect was published in the Government Gazette of December 24, 1986 and I enclose a print showing the said reserve.

R. W. Mickle
ACTING EXECUTIVE DIRECTOR.

January 28, 1987.

Encl:

S.O. 37
~~① J.C. Reserves
② Francis Clerk P19~~ *J. 18/2*

J A U R D I

SHIRE OF COOLGARDIE

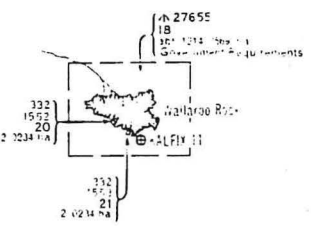
COOLGARDIE

GOLDFIELD

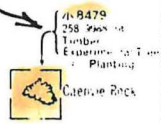
3114
1202

ab 137655 ha ex Residential Ar
rly, rds & A's

3114
754
BULLABULLING
abt. 96 527 ha ex rds., A's & rly.



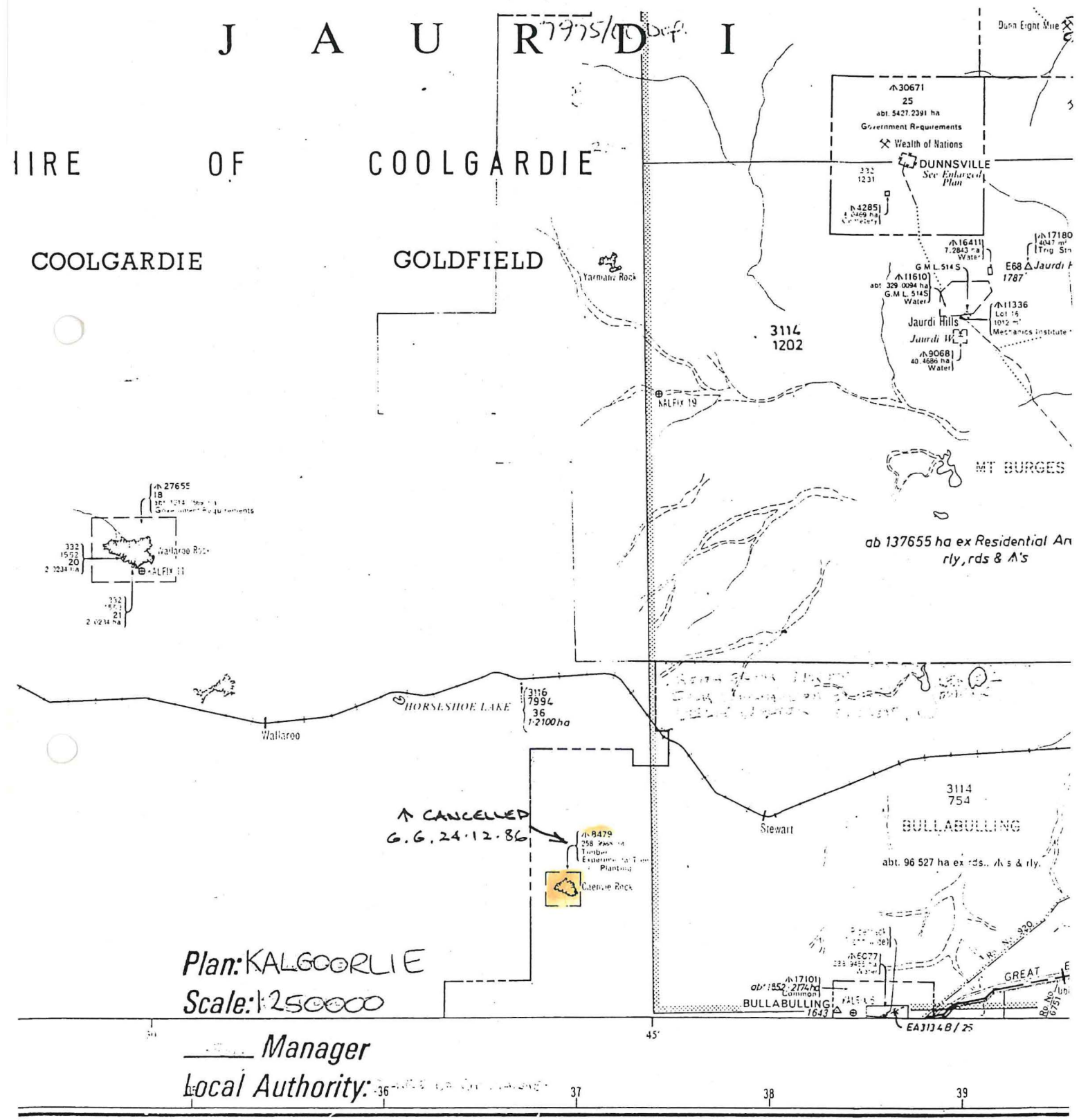
↑ CANCELLED
G.G. 24.12.86



Plan: KALGOORLIE
Scale: 1:250000

Manager

Local Authority: -36



011667 F2003 W 274/86 253
~~195/83~~ 023383 F3102 19

File No. 1253/75.—No. 35997 (Gascoyne Location 352) "Government Requirements (Flood Prone Area)" to include Gascoyne Location 390 (formerly portion of Gascoyne Location 99 and being Lot 5 on Diagram 17728) and of its area being increased to 5.324 1 hectares accordingly. (Plan Carnarvon 1:2 000 10.08 (Margaret Row).)

File No. 1779/983.—No. 38569 (Canning District) "Public Recreation" to comprise Canning Location 3415 as surveyed and shown bordered red on Land Administration Original Plan 16656 and of its area being reduced to 1.902 8 hectares. (Plan Perth 1:2 000 24.20 and 25.20 (Lesmurdie Road and Cagney Way).)

File No. 776/985.—No. 39069 (Jandakot Agricultural Area Lot 575) "School Site" to include Jandakot Agricultural Area Lot 584 (formerly portion of Jandakot Agricultural Area Lot 87) and Lot 579 and of its area being increased to 13.018 2 hectares accordingly. (Plan Perth 1:2 000 21.05 and 21.06 (Lake Road).)

N. J. SMYTH,
Executive Director.

CHANGE OF PURPOSE OF RESERVES

Department of Land Administration,
Perth, 24 December 1986.

HIS Excellency the Governor in Executive Council has been pleased to approve, under section 37 of the Land Act 1933, of the change of purpose of the following Reserves:—

File No. 5860/99.—No. 6834 (Mt Magnet Lot 503) being changed from "Water" to "Water Supply". (Public Plan Mt Magnet Townsite (Welcome Street).)

File No. 5129/03.—No. 8882 (Victoria Location 11677) being changed from "Mining" to "Gravel". (Public Plan 160 D/40 (Wundi Road).)

File No. 2643/30.—No. 20523 (Ninghan Location 4248) being changed from "Water" to "Water Supply". (Public Plan Tampu 1:50 000 (Bimbijy Road).)

File No. 2344/69.—No. 30558 (Goomalling Lots 396 and 456) being changed from "Shire Depot" to "Depot Site (Shire of Goomalling)". (Public Plan Goomalling 1:2 000 30.18 (Waterhouse Way).)

File No. 1165/974.—No. 32601 (Esperance Location 1961) being changed from "Preservation of Historic Buildings" to "National Park and Preservation of Historic Buildings". (Public Plan Fanny Cove 1:50 000.)

File No. 2452/74.—No. 34772 (Meenaar Lot 71) being changed from "Gravel" to "Conservation of Flora and Fauna". (Public Plan Meenaar Townsite (Railway Street).)

File No. 2902/79.—No. 36972 (Jandakot Agricultural Area Lot 537) being changed from "School Site" to "School Site and Child Health Centre". (Public Plan Perth 1:2 000 13.11 (Westminster Road).)

N. J. SMYTH,
Executive Director.



CANCELLATION OF RESERVES

Department of Land Administration,
Perth, 24 December 1986.

HIS Excellency the Governor in Executive Council has been pleased to approve, under section 37 of the Land Act 1933 of the cancellation of the following Reserves:—

File No. 9061/99.—No. 1381 (Nelson District) "Water". (Plan Greenbushes 1:2 000 27.13 (near Perry Road).)

File No. 3208/88.—No. 1382 (Nelson District) "Water" (Plan Bridgetown SW 1:25 000 (Perry Road).)

File No. 5923/00.—No. 8048 (Nelson District) "Residence and Business Areas". (Plan Greenbushes 1:2 000 27.12 Bridgetown SW, NW 1:25 000 (South Western Highway).)

File No. 7975/00 Dup.—No. 8479 (Ngalbain District) "Timber (Experimental Tree Planting)". (Plan Kalgoorlie 1:250 000.)

File No. 7883/06.—No. 10499 (Yilliminning Lot 83) "Recreation". (Plan Yilliminning Townsite (Brown Street).)

File No. 13144/08.—No. 11639 (Hampton District) "Water" (Plan 71/80 (Rd. No. 1897).)

File No. 6695/10 D.—No. 12807 (Yilliminning Lot 64) "Public Buildings Commonwealth". (Plan Yilliminning (Forrest Street).)

File No. 545/06 V3.—No. 12809 (Yilliminning) Lots 51, 63 and 71 "Excepted From Sale". (Plan Yilliminning Townsite (William Street).)

File No. 918/06.—No. 14157 (Yilliminning Lot 47) "Agricultural Hall Site". (Plan Yilliminning Townsite (Forrest Street).)

File No. 9455/05 V2.—No. 14608 (Narrogin Lot 823) "Rifle Range". (Plan Narrogin 1:2 000 10.35 and 11.35 (Lefroy Street).)

File No. 5660/13.—No. 15031 (Yilliminning Lot 95) "Railways". (Plan Yilliminning Townsite (Railway Parade).)

File No. 4140/25.—No. 19007 (Yilliminning Lot 46) "Church Site (Anglican)". (Plan Yilliminning Townsite (Forrest Street).)

File No. 2820/981.—No. 22632 (Margaret River Lot 110) "Public Utility". (Plan Margaret River Townsite 1:2 000 9.02) (Railway Terrace).)

File No. 2152/62.—No. 26655 (Pinjarra Lot 222) "Ambulance Centre". (Plan Pinjarra 1:2 000 14.30 (Murray Street).)

File No. 3732/986.—No. 29583 (Yilliminning Lot 111) "Government Requirements". (Plan Yilliminning Townsite (Murray Street).)

File No. 835/986.—No. 39498 (Jandakot Agricultural Area Lot 579) "School Site". (Plan Perth 1:2 000 21.06 (Lake Road).)

N. J. SMYTH,
Executive Director.

9.1.87

y m mingham

2. Mr B...

AMENDMENT OF BOUNDARIES

Jarrahdale Townsite

Department of Land Administration,
Perth, 19 December 1986.

File No. 8195/01 V2.

HIS Excellency the Governor in Executive Council has been pleased to approve, under section 10 of the Land Act 1933 of the amendment of the boundaries of Jarrahdale Townsite to exclude the area described in the Schedule hereunder.

Schedule

Cockburn Sound Location 2052.
(Public Plans Jarrahdale 1:2 000 25.22 and 26.22.)

N. J. SMYTH,
Executive Director.

AMENDMENT OF BOUNDARIES

Narrogin Townsite

Department of Land Administration,
Perth, 24 December 1986.

File No. 1061/97.

HIS Excellency the Governor in Executive Council has been pleased to approve, under section 10 of the Land Act 1933 of the amendment of the boundaries of Narrogin Townsite to include the area described in the Schedule hereunder.

Schedule

All that portion of land bounded by lines starting from the southernmost southeastern corner of Dumberning Agricultural Area Lot 88, a point on a present western boundary of Narrogin Townsite, and extending northwesterly along the northeastern boundary of that lot to the westernmost southern corner of Narrogin Lot 823; thence 344 degrees 40 minutes, 178.52 metres; thence 19 degrees 57 minutes, 154.3