

NATURE RESERVE

RESERVE NO: 10142

GOVERNMENT GAZETTE  
Date Page No.

FILE NUMBER: 575/78

PURPOSE: Cons. of Fauna 24.6.60 1787

NAME: Woyerling *N/R* 29.5.81 1623

CLASS (Land Act):

AREA: 7.5946 ha 3.10.65 4085

VESTING: W.A.W.A. 24.6.60 1777

LOCATION NO(S): Avon

CLASSIFICATION:  
(Wildlife Act  
Section 12A)

LITHO: 378B/40 E2

LOCAL AUTHORITY: PINGELLY SHIRE

Notes:

File No. 1364/988.

SWAN—No. 40622 (Drainage), Loc. No. 11138 (formerly portion of Swan Location 16 and being Lot 320 on Plan 16248) (1818 sq. m.) Public Plan Perth 1:2 000 24.31 (Messines Court)

File No. 1696/987.

SWAN—No. 40621 (Public Recreation) Loc. No. 11136 (formerly portion of Swan Location H and being Lot 224 on Plan 15926) (8.3614 ha) Public Plan Perth 1:2 000 15.37 and 15.38 (Illawarra Crescent)

File No. 1892/980.

SWAN—No. 39580 (Primary School Site) Loc. No. 10821 (formerly Portion of Swan Location K and being Lots 13 and 14 on Plan 2235) (3.9595 ha) (Coast Plan Perth 2 000 20.35 Road)

File No. 1720/988.

BOWES AGRICULTURAL AREA—No. 40633 (Foreshore Protection) Lot Nos 72 and 73 (formerly portion of each of Victoria Locations 644 and 645 and being Lot 1 the subject of Diagram 59780) (32.5383 ha). Original Plans 14806 and 14807 Public Plan 157A/40 (Bowes River in the Shire of Northampton)

File No. 3189/983.

AVON—No. 39174 (Conservation of Flora and Fauna) Loc. No. 28717 (formerly Avon Location 9389) (79.5814 ha) Original Plan 16286 Public Plan Woyerling N.E. 1:25 000 (Bicker Road)

File No. 1348/988

CANNING—No. 40641 (Public Recreation), Loc. No. 3639 (formerly portion of Canning Location 37 and being Lot 1000 on Plan 16142) Diagram (55 sq m) Public Plan Perth 1:2 000 15.17 (Galway Grove)

File No. 972/987.

WILLIAMS—No. 40647 (Public Recreation), Loc. No. 15755 (formerly portion of Williams Location 6583 and being Lot 153 on Plan 15859) (2.6313 ha) Public Plan Boddington Townsite (Farmers Avenue)

File No. 1841/984

WARRAMBOO—No. 40680 (Repeater Station Site) Loc. No. 62 (2.5589 ha) Diagram 88018 Public Plan Kirkalocka 1:250 000 (Bracegonier Hill Murrum Station)

File No. 2028/988.

BULARA—No. 40681 (Cemetery), Loc. No. 77 (2133 sq m) Diagram 138 Public Plan Gordon Downs 1:250 000 (off Cummins Street Halls Creek)

File No. 2817/983.

GREGORY—No. 40682 (Transmitter Site), Loc. No. 63 (3.8889 ha) Diagram 86854 Public Plan Mt Bruce 1:250 000 (Paraburdoo—Tom Price Road)

File No. 2465/984.

PEEL ESTATE—No. 40663 (Drainage), Lot No. 1359 (7.5577 ha) Diagram 88640 Public Plan Peel 1:10 000 3.6 and 4.6.

File No. 1781/988.

NEWDEGATE—No. 40666 (Park) Lot No. 30 (1 012 sq m) Diagram 47856 Public Plan Newdegate Townsite (Collier Street)

File No. 1810/988.

WELLINGTON—No. 40670 (Natural Gas Pipeline Purposes), Loc. No. 5470 (336 sq m) Diagram 87052 Public Plan Harvey S.E. 1:25 000 (Mornington Road)

File No. 1592/988.

KARRATHA—No. 40638 (Community Purposes) Lot No. 4473 (3 296 sq m) Diagram 88374 Public Plan Karratha 1:2 000 30.28 (Morse Court)

File No. 3311/986.

PARABURDOO—No. 40583 (Drainage) Lot No. 2 (1675 sq m) Original Plan 16547 Public Plan Turee Creek 1:250 000 (Camp Road)

File No. 1900/988.

BREMER BAY—No. 40672 (Water Supply) Lot No. 653 (1600 sq m) Original Plan 17044 Public Plan Bremer Bay 1:2 000 17.31 (near Gnombup Terrace)

File No. 1899/988.

BREMER BAY—No. 40673 (Water Supply) Lot No. 654 (800 sq m) Original Plan 17044 Public Plan Bremer Bay 1:2 000 17.31 (off Wellstead Road Bremer Bay)

File No. 1898/988.

BREMER BAY—No. 40674 (Water Supply) Lot No. 655 (1 600 sq m) Original Plan 17044 Public Plan Bremer Bay 1:2 000 17.31 (off Wellstead Road Bremer Bay)

File No. 1151/980.

CARNARVON—No. 40650 (Tourist Centre) Lot No. 1238 (7 268 sq m) Diagram 88296 Public Plan Carnarvon 1:2 000 9.06 (Robinson Street)

N. J. SMYTH,  
Executive Director.

LAND ACT 1933

Reserve

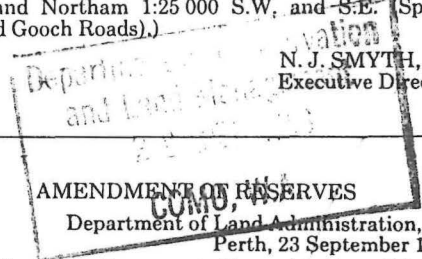
Department of Land Administration,  
Perth, 23 September 1988.

HIS Excellency the Governor in Executive Council has been pleased to set apart as a Public Reserve the land described below for the purpose therein set forth.

File No. 499/28 V2.

RESERVE No. 40693 (Public Access and Heritage Trail), Lot No. Mokine Agricultural Area Lot 24 and Warranine Suburban Lot 158 (81.4601 ha) Location No. Avon Locations 28953, 28954 and 28955, Original Plan 17150 to 17154 inclusive. (Public Plan Bakers Hill and Clackline 1:2 000 12.11, Spencers Brook 1:2 000 19.11, Clackline 1:10 000 3.2 and 3.3 and Northam 1:25 000 S.W. and S.E. (Spencers Brook and Gooch Roads).)

N. J. SMYTH,  
Executive Director.



AMENDMENT OF RESERVES

Department of Land Administration,  
Perth, 23 September 1988.

HIS Excellency the Governor in Executive Council has been pleased to approve, under section 37 of the Land Act 1933 of the amendment of the following reserves—

File No. 3032/977—No. 35066 (Swan Locations 9595, 9962 and 11093) "Conservation of Flora and Fauna" to include Location 10790 as surveyed and shown bordered red on Land Administration Diagram 87714, and of its area being increased to 8.6885 hectares accordingly. (Plan Perth 1:2 000 10.16 and 11.16 (near Alfred Cove).)

File No. 1291/70 DUP—No. 30479 (Wongan Hills) "St John Ambulance Depot" to comprise Lot 730, as surveyed and shown bordered red on Land Administration Diagram 87988, in lieu of Lot 620 and of its area being increased to 1207 square metres. (Plan Wongan Hills 1:2 000 24.22 (Ackland Street).)

File No. 4954/28V2—No. 23121 (Wongan Hills Lot 199) "Hospital and Allied Purposes" to exclude that portion now comprised in Lot 730, as surveyed and shown bordered red on Land Administration Diagram 87988, and of its area being reduced to 8.9038 hectares accordingly. (Plan Wongan Hills 1:2 000 24.22 and 24.23 (Mitchell Street).)

File No. 1900/05—No. 9714 (Avon District) "Conservation of Fauna" to comprise Avon Location 28821 as surveyed and shown bordered red on Lands and Surveys Plan 16286 and of its area remaining unaltered. (Plan Woyerling N.E. 1:25 000 (Bullaring-Pingelly Road).)

File No. 12295/05—No. 10142 (Avon District) "Conservation of Fauna" to comprise Avon Location 28820 as surveyed and shown bordered red on Lands and Surveys Plan 16286 and of its area remaining unaltered. (Plan Woyerling N.E. 1:25 000 (Bullaring-Pingelly Road).)

File No. 1351/75—No. 34241 (Canning Location 2836) "Public Recreation" to include Canning Location 3638 (formerly portion of Canning Locations 37 and 2449 being Lot 57 on Plan 11409) and of its area being increased to 1.0604 hectares accordingly. (Plan 1:2 000 15.18, 15.19 (Walanna Drive).)

File No. 536/80—No. 37048 (Herdsman Lake Lots 460 to 463 inclusive and Swan Location 10170) "Drain" to include Swan Location 11140 (formerly portion of Perthshire Location Ap and being Lot 21 on Plan 16155) and of its area being increased to 7.7256 hectares accordingly. (Plan Perth 1:2 000 10.29 and 11.29 (Walters Drive).)

File No. 2462/65—No. 28416 (Swan Location 8171) "Recreation" to include Swan Location 11102 (formerly portion of Swan Location 2103 and being Lot 77 on Plan 16090) and of its area being increased to 4943 square metres accordingly. (Plan Perth 1:2 000 9.25 and 10.25 (Mead Grove).)

Land Act 1933  
PROCLAMATION

WESTERN AUSTRALIA } By His Excellency Professor Gordon Reid, Com-  
GORDON REID, } panion of the Order of Australia, Governor of the  
Governor. } State of Western Australia.  
[L.S.]

File No. 3032/977.

WHEREAS by Section 31 (1) (a) of the Land Act 1933, the Governor may by Proclamation and subject to such conditions as may be expressed therein classify as of Class "A" any such lands of the Crown reserved to Her Majesty for any purpose and whereas it is deemed expedient that Reserve No. 35066 for the purpose of "Conservation of Flora and Fauna" as described, should be classified as of Class "A": Now, therefore I, the Governor, with the advice and consent of Executive Council do by this my Proclamation classify as of Class "A" the reserve described hereunder.

Schedule

Reserve No. 35066 comprising Swan Locations 9595, 9962, 10790 and 11093 with an area of 8.6885 hectares.

(Plan Perth 1:2 000 10.16 and 11.16)

Given under my hand and the Public Seal of Western Australia, at Perth, this 16th day of August 1988.

By His Excellency's Command,  
YVONNE HENDERSON,  
Minister for Lands.

GOD SAVE THE QUEEN !

AT a meeting of the Executive Council held in the Executive Council Chambers, at Perth, this 16th day of August 1988, the following Orders in Council were authorised to be issued:—

Land Act 1933

ORDER IN COUNCIL.

File No. 1291/70 DUP.

WHEREAS by Section 33<sup>(4)</sup> of the Land Act 1933, it is, *inter alia*, made lawful for the Governor by Order in Council to direct that any land reserved pursuant to the provisions of this Act shall be granted in fee simple to any person (as defined in the said section) subject to the condition that the person shall not lease or mortgage the whole or any part of the land without the consent of the Governor and subject to such other conditions and limitations as the Governor shall deem necessary to ensure that the land is used for the purpose for which the land is reserved as aforesaid:

And whereas it is deemed expedient that Reserve No. 30479 (Wongan Hills Lot 730) should be granted in fee simple to The St. John Ambulance Association in Western Australia Incorporated to be held in trust for the purpose of "St. John Ambulance Depot".

Now, therefore, His Excellency the Governor by and with the advice and consent of the Executive Council, does hereby direct that the beforementioned reserve shall be granted in fee simple to The St. John Ambulance Association in Western Australia Incorporated to be held in trust for the purpose aforesaid subject to the condition that the land shall not be leased or mortgaged in whole or in part without the consent of the Governor.

M. WAUCHOPE,  
Clerk of the Council.

Land Act 1933

ORDERS IN COUNCIL

WHEREAS by section 33 of the Land Act 1933, it is made lawful for the Governor to direct that any Reserve shall vest in and be held by any person or persons to be named in the order in trust for the like or other public purposes to be specified in such order: And whereas it is deemed expedient as follows—

File No. 1900/05—That Reserve No. 9714 (Avon Location 28821) should vest in and be held by the National Parks and Nature Conservation Authority in trust for the purpose of "Conservation of Flora and Fauna."


File No. 12295/05—That Reserve No. 10142 (Avon Location 28820) should vest in and be held by the National Parks and Nature Conservation Authority in trust for the purpose of "Conservation of Flora and Fauna."

File No. 3032/977—That Class "A" Reserve No. 35066 (Swan Locations 9595, 9962, 10790 and 11093) should vest in and be held by the National Parks and Nature Conservation Authority in trust for the purpose of "Conservation of Flora and Fauna."

File No. 1040/988—That Reserve No. 40624 (Kwinana Lot 252) should vest in and be held by the Town of Kwinana in trust for the purpose of "Public Recreation."

File No. 1720/988—That Reserve No. 40633 (Bowes Agricultural Area Lots 72 and 73) should vest in and be held by the Shire of Northampton in trust for the purpose of "Foreshore Protection."

Now, therefore, His Excellency the Governor, by and with the advice and consent of the Executive Council, does hereby direct that the beforementioned Reserves shall vest in and be held by the abovementioned bodies in trust for the purposes aforesaid, subject nevertheless to the powers reserved to him by section 37 of the said Act.



WHEREAS by section 34B (1) of the Land Act 1933, it is made lawful for the Governor to revoke an Order in Council issued pursuant to Section 33 of that Act.

File No. 1900/05—And Whereas by order in Council dated June 17, 1960 Reserves 9714 and 10142 were vested in The Fauna Protection Advisory Committee of Western Australia in trust for the purpose of "Conservation of Fauna."

File No. 3032/977—And Whereas by Order in Council dated April 12, 1988 Reserve 35066 was vested in the National Parks and Nature Conservation Authority in trust for the purpose of "Conservation of Flora and Fauna."

Now, therefore, His Excellency the Governor, by and with the advice and consent of the Executive Council, hereby directs that the beforementioned Orders in Council be revoked and the Vesting Orders cancelled accordingly.

M. WAUCHOPE,  
Clerk of Council.

AT a Meeting of the Executive Council held in the Executive Council Chamber, at Perth, this 30th day of August 1988 the following Orders in Council were authorised to be issued:—

Land Act 1933

ORDERS IN COUNCIL

WHEREAS by section 33 of the Land Act, 1933, it is made lawful for the Governor to direct that any Reserve shall vest in and be held by any person or persons to be named in the order in trust for the like or other public purposes to be specified in such order: And whereas it is deemed expedient as follows—

File No. 15461/899—That Class "A" Reserve No. 7077 (North Fremantle Lot 447) should vest in and be held by the City of Fremantle in trust for the purpose of "Recreation". -

File No. 13482/05V2—That Reserve No. 7738 (Nelson Location 13305) should vest in and be held by the Shire of Manjimup in trust for the purpose of "Water Authority".

File No. 10359/05—That Reserve No. 10007 (Nelson Location 9512) should vest in and be held by the Shire of Manjimup in trust for the purpose of "Water Supply".

File No. 13482/05V2—That Reserve No. 10171 (Nelson Location 13306) should vest in and be held by the Shire of Manjimup in trust for the purpose of "Water Supply".

File No. 3398/60—That Reserve No. 26465 (Cockburn Sound Location 1981) should vest in and be held by the Shire of Rockingham in trust for the purpose of "Public Recreation".

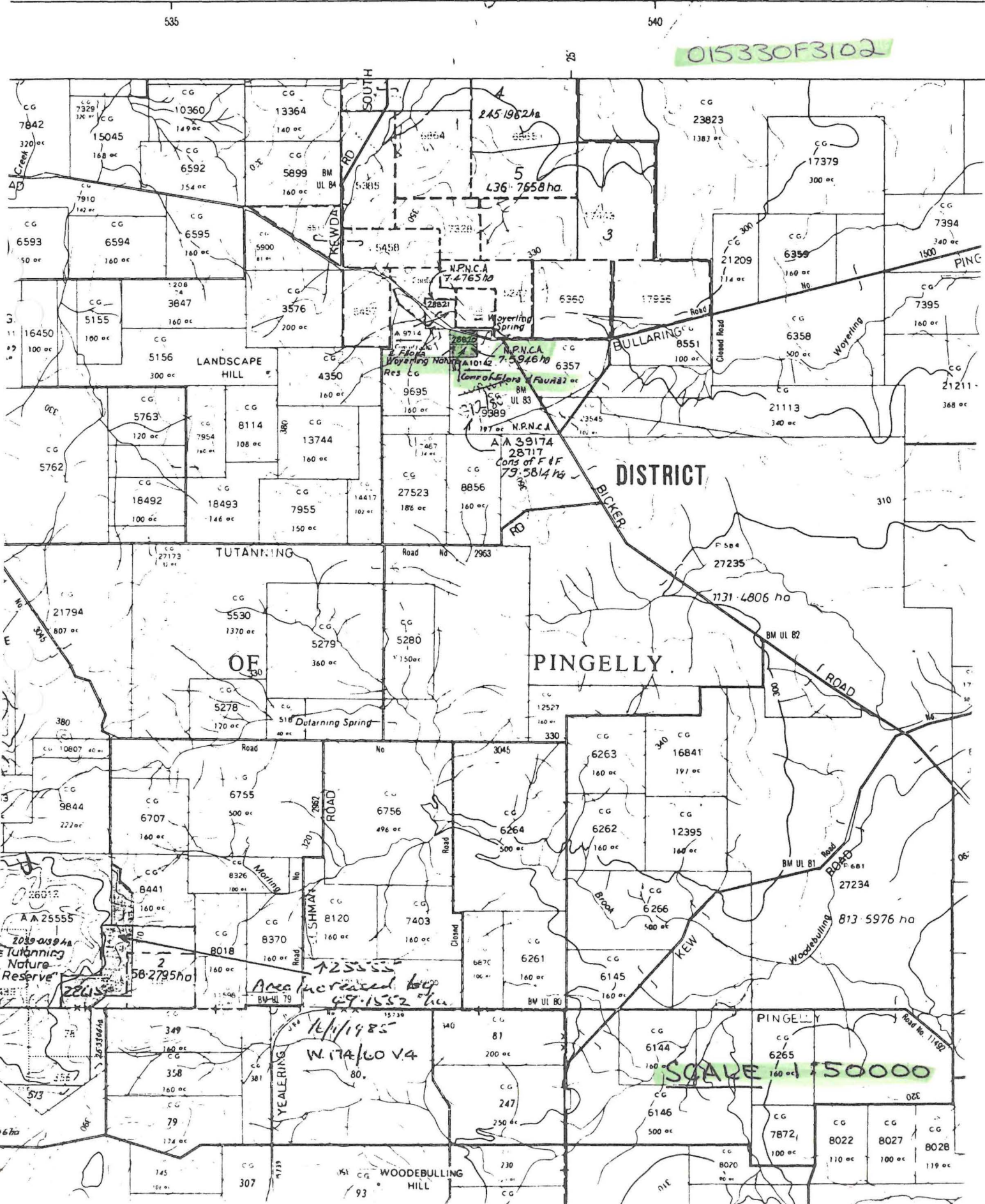
File No. 339/57—That Reserve No. 26813 (Esperance Location 1746) should vest in and be held by the Shire of Esperance in trust for the purpose of "Waste Disposal Site".

Records please file


6289  
6405 MARK

# WOYERLING WESTERN AUSTRALIA

015330F3102



027466F3101



Department of  
**LAND ADMINISTRATION**

Your Ref: 027466F3101

Our Ref: 1900/984 NM

Telephone: 323 1678

Enquiries:

EXECUTIVE DIRECTOR  
DEPARTMENT OF CONSERVATION AND  
LAND MANAGEMENT

February 24, 1989

Department of Conservation  
and Land Management  
24 - 4 - 1989  
COMO, W.A.

Dear Sir

BAILEY COMMITTEE REPORT : REVIEW OF CLASS B AND C NATURE RESERVES

I advise for your information that Executive Council has:-

1. Issued Orders in Council revoking:-
  - (a) the Order in Council dated 8 May, 1963 whereby Reserve Nos. 9508, 10016, 17337, 26785 and 26787 were vested in The Fauna Protection Advisory Committee of Western Australia in trust for the purpose of "Conservation of Flora and Fauna" and approve the cancellation of the relevant Vesting Order accordingly.
  - (b) the Orders in Council whereby Reserve Nos. 2457, 6798, 13797, 15855, 19068, 19122, 20066, 20095, 20878, 20985, 21067, 24599, 26150, 26668, 26669, 28656, 30298 and 36942 were vested in the Western Australian Wildlife Authority in trust for the purpose of "Conservation of Flora and Fauna" and approve the cancellation of the relevant Vesting Orders accordingly.
  - (c) the Order in Council dated 6 April, 1986 whereby Reserve No. 21284 was vested in The Fauna Protection Advisory Committee of Western Australia in trust for the purpose of "Flora and Fauna" and approve the cancellation of the relevant Vesting Order accordingly.
  - (d) the Order in Council dated 7 March, 1963 whereby Reserve No. 21286 was vested in The Fauna Protection Advisory Committee of Western Australia in trust for the purpose of "Protection of Flora and Fauna" and approve the cancellation of the relevant Vesting Order accordingly.

...2

- (e) the Orders in Council dated January 28, 1986, August 16, 1988, February 3, 1987 and August 16, 1988 whereby Reserve Numbers 6799, 9714, 9629 and 10142 respectively were vested in the National Parks and Nature Conservation Authority in trust for the purpose of "Conservation of Flora and Fauna" and approve the cancellation of the relevant Vesting Orders accordingly.
2. Approved of the purpose of Reserve Nos. 21284 "Flora and Fauna", 21286 "Protection of Flora and Fauna", 27481 "Preservation of Flora" 27223, and 29906 "Conservation of Flora" being changed to "Conservation of Flora and Fauna".
  3. Issued Proclamations classifying as of Class "A":-
    - (a) Reserve Nos. 2457, 6798, 6799, 9508, 9629, 9714, 10016, 10142, 13797, 15855, 17339, 19068, 19122, 20066, 20095, 20878, 20985, 21067, 21284, 21286, 21827, 24599, 26150, 26668, 26669, 26785, 26787, 27223, 27481, 27644, 28656, 29906, 30298, 36942 and 39718 "Conservation of Flora and Fauna".
    - (b) Reserve No. 31163 "Research and Conservation of Flora and Fauna".
    - (c) Reserve No. 29241 "Research and Conservation of Flora and Fauna".
  4. Issued Orders in Council directing that Class "A" Reserve Nos. 2457, 9629, 6798, 6799, 9508, 9714, 10016, 10142, 13797, 15855, 17339, 19068, 19122, 20066, 20095, 29878, 20985, 21067, 21284, 21286, 21827, 24599, 26150, 26668, 26669, 26785, 26787, 27223, 27481, 27644, 28656, 29906, 30298, 36942 and 39718 shall vest in and be held by the National Parks and Nature Conservation Authority in trust for the purpose of "Conservation of Flora and Fauna".

Notice to this effect was published in the Government Gazette dated February 24, 1989 and I enclose all the relevant Vesting Orders and a copy of the schedule.

Would you please return to this office the superseded Vesting Orders for cancellation.

Yours faithfully



P. COYNE  
MANAGER  
PROPERTY MANAGEMENT BRANCH  
LAND OPERATIONS DIVISION

Enc

PM054NM3

1/ Assistant Reserves Clerk -