

RESERVE ACTION SHEET: CONSERVATION RESERVES

RESERVE No. 10793

LOCAL GOVERNMENT: Shire of Boyup Brook

NAME : Un-named

PURPOSE: Conservation of Flora and Fauna

VESTING: Conservation Commission

ACTION

Change of purpose from 'water' to 'conservation of flora and fauna'.

Total Area: 12.2 hectares

REASON FOR ACTION

The Water Corporation advised that it has no further need for this previously unvested reserve, which has been assessed as having conservation value.

A 30-metre depth limit is not noted on the Crown Land Title (page 14), but cited on the original letter from DOIR to this office, dated 13 May 2005 (page 6). The matter is currently under investigation.

Date of amendment: 15/6/07

Maps: pp. 11, 15 & 16

Customer advice: p. 10

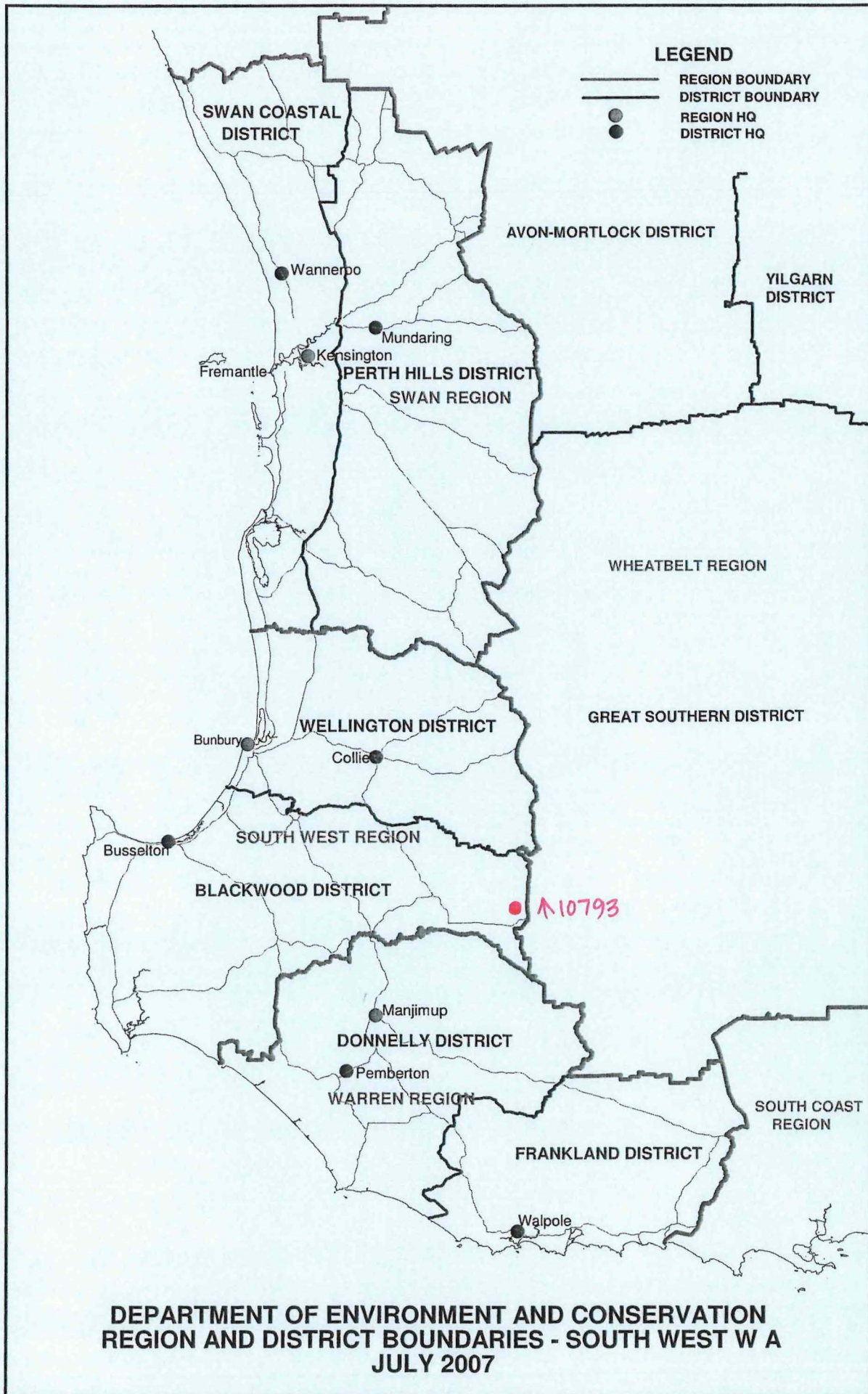
Summary of Action: see p. 17

Background Information: p. 4 (old)
and p. 42 (new)

Recommended IUCN classification: 1(a)

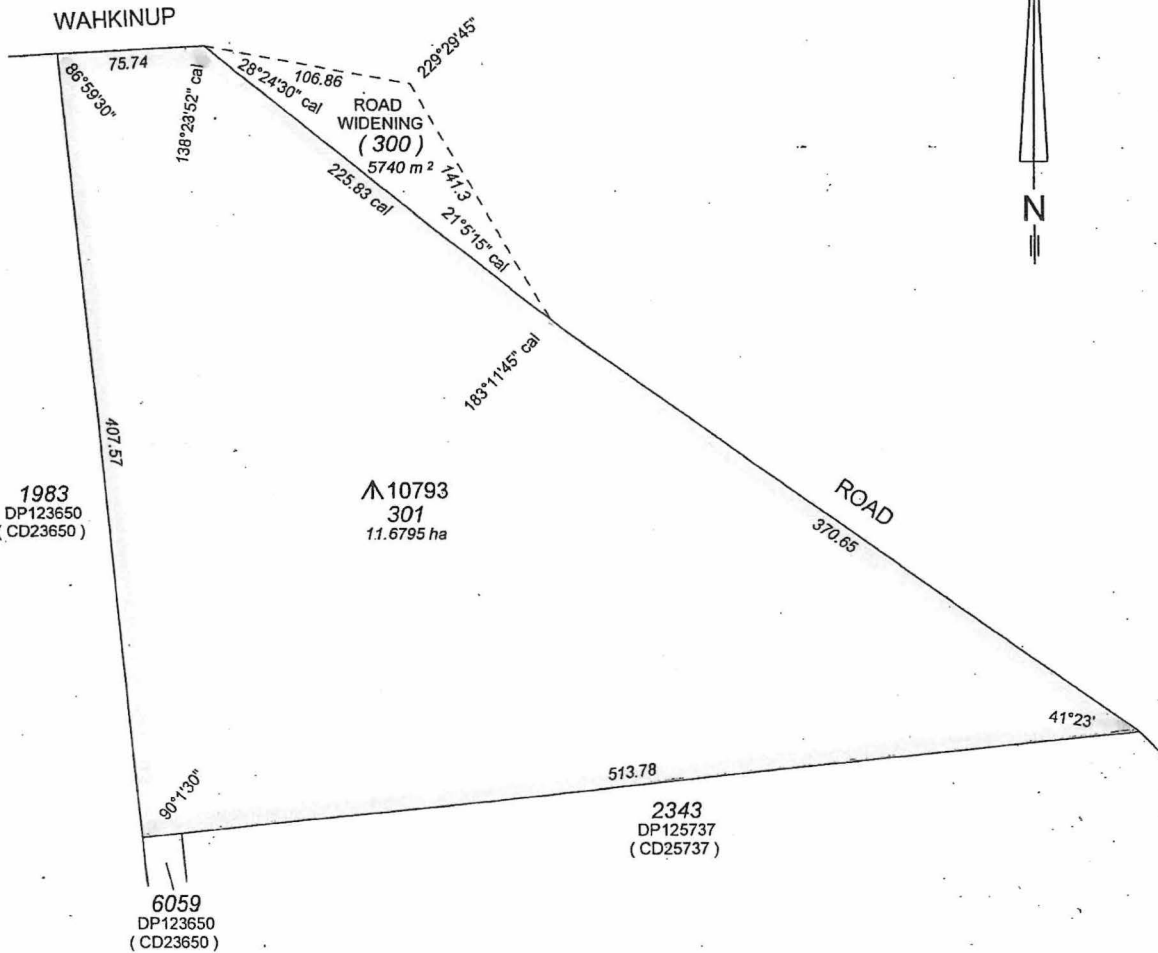
Native Title: Unvested (see p 4 old), and subject to Native Title.

| | | | |
|---|--|--|---|
| 1 | LAND SERVICES CO-ORDINATOR | To note | <i>RB for SC</i> |
| 2 | LAND & EXTERNAL FUNDING UNIT | Send copies of advice and maps to: <ul style="list-style-type: none"> ✓ • Lisa Wright (Woodvale) • District Manager • Regional Manager Attach TENIS gazettal history to file Add report to Conservation Commission summary | <i>SO</i> <i>SO</i> <i>SO</i> <i>SO</i> <i>SO</i> |
| 3 | SENIOR POLICY OFFICER, P.V.S. | To note native title clearance | |
| 4 | SENIOR POLICY OFFICER, CRAWLEY (for purchases) | To note | |
| 5 | DIRECTOR, NATURE CONSERVATION/ DIRECTOR, PARKS AND VISITOR SERVICES | To note | |
| 6 | C.I.S. | Please rename file/create new file | |
| | LAND & EXTERNAL FUNDING UNIT | Delete from District Proposals spreadsheet | |



LANDGATE COPY OF ORIGINAL NOT TO SCALE Tue Aug 21 17:06:27 2007 JOB 28935536

| | | | | |
|--------|-----------|----|-----------|------|
| ED/VER | AMENDMENT | BY | SIGNATURE | DATE |
|--------|-----------|----|-----------|------|



TYPE CROWN

PURPOSE SUBDIVISION

PLAN OF LOT 301 AND ROAD WIDENING (LOT 300)



SSA YES/NO

DISTRICT NELSON FILE 10335 / 906 V2

TOWNSITE

LOCAL AUTHORITY SHIRE OF BOYUP BROOK

LOCALITY

| | | |
|---|---------------------------------|-------------------------------|
| FORMER TENURE <u>RESERVE 10793 ON DP126231</u> | ON <u>DINNINUP (25) S.E.</u> | FIELD BOOK <u>COMPILED</u> |
|---|---------------------------------|-------------------------------|

SCALE: 1 : 2500

ALL DISTANCE ARE IN METRES

0 50 100 150

| | |
|--|---|
| SURVEYOR'S CERTIFICATE - Reg 54 I hereby certify that this is a correct representation of the survey and / or calculations from measurements recorded in the field book lodged for the purposes of this plan and that it complies with the relevant written law(s) in relation to which it is lodged. | SURVEYOR'S CERTIFICATE - Compiled K. J. MOIR I hereby certify that this compiled plan (a) is a correct and accurate representation of the survey(s) of the subject land; and (b) is in accordance with the relevant law in relation to which it is lodged. <i>K. J. Moir</i> 14-5-05 Licensed Surveyor Date |
|--|---|

| | | |
|----------------------------|--|------------------------------------|
| LODGED DATE <u>26-5-05</u> | TYPE OF VALIDATION FULL AUDIT LEGAL COMPONENT <u>PH</u> DOCKET <u>Q1702-2005</u> CERTIFIED CORRECT <u>64-16-8-05</u> | SURVEY FIRM |
| FEE PAID <u>N/A</u> | APPROVED BY WESTERN AUSTRALIAN PLANNING COMMISSION | FILE |
| ASSESS NO. <u>N/A</u> | EXEMPT FROM WAPC APPROVAL | DELEGATED UNDER S.20 WAPC ACT 1985 |

IN ORDER FOR DEALINGS

SUBJECT TO Amend Reserve 10793 Dedication

APPROVED 17-5-06

INSPECTOR OF PLANS & SURVEYS DATE 26-8-2005

AUTHORIZED LAND OFFICER



DEPOSITED PLAN

46669

SHEET 1 OF 1

EDITION 1 VERSION 1

LASER PRINTED D.M.T.

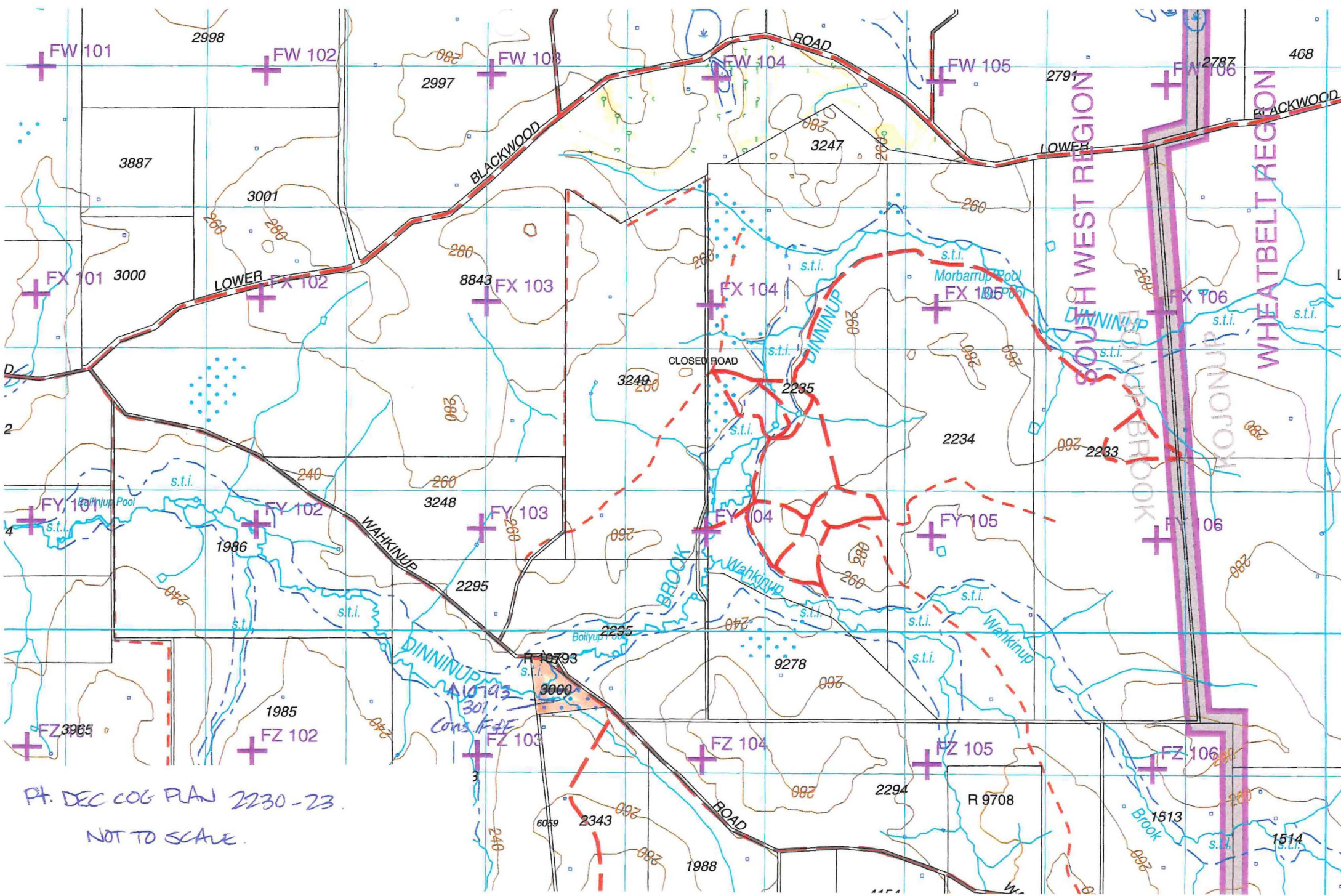
COMPILED FROM DP 126231

CALCULATED DIMENSIONS DERIVED IN ACCORDANCE WITH SURVEY REGISTRATION MINUTE 17/190

INTERESTS & NOTIFICATIONS

| SUBJECT | PURPOSE | STATUTORY REFERENCE | ORIGIN | LAND BURDENED | BENEFIT TO | COMMENTS |
|---------|--------------------------------------|--|--------|---------------|------------|----------|
| LOT 300 | NON - EXTINGUISHMENT OF NATIVE TITLE | SECTIONS 24KA AND 23B NATIVE TITLES ACT 1993 | | LOT 300 | | |

KEVIN MOIR
LICENSED SURVEYOR
BOX 8, WILGA, W.A. 6243.
PH - 97661046
FAX - 97661076



Pt. DEC COG PLAN 2230-23.
 NOT TO SCALE.