

NATURE RESERVE

RESERVE NO: 10992

GOVERNMENT GAZETTE  
Date Page No.

FILE NUMBER: 328/60

PURPOSE: Cons. 1.7.83 2104  
of Flora & Fauna

NAME: Elashgin Soak

CLASS (Land Act):

AREA: 258.9988 ha

VESTING: Wyalkatchem Shire 1.7.83 2084  
& W.A.W.A.

LOCATION NO(S): Avon

CLASSIFICATION:  
(Wildlife Act  
Section 12A)

LITHO: 33C/40 E4

LOCAL AUTHORITY: WYALKATCHEM SHIRE

Notes:

## NAMING OF RESERVES

Department of Land Administration,  
Perth, 19 December 1986.

Corres. No. 3583/981.

IT is hereby notified for general information that the Reserves listed in the Schedule hereunder are by this Notice, named in accordance with the said Schedule.

- | Reserve No; | Reserve Name;                             | Public Plan                               |
|-------------|---|---|
| 22262;      | Wundowlin Nature Reserve;                 | Mukinbudin 1:50 000.                      |
| 31715;      | Barbalin Nature Reserve;                  | Mukinbudin 1:50 000.                      |
| 13051;      | Calcaling Nature Reserve;                 | Calcaling 1:50 000.                       |
| 30705;      | South Wilgoyne Nature Reserve;            | Calcaling 1:50 000.                       |
| 31629;      | Cookinbin Nature Reserve;                 | Nungarin 1:50 000.                        |
| 23835;      | Karloning Nature Reserve;                 | Karloning 1:50 000.                       |
| 29303;      | North Bonnie Rock Nature Reserve;         | Blain 1:50 000.                           |
| 20530;      | Portion of Joverdine Nature Reserve;      | Bonnie Rock 1:50 000.                     |
| 37034;      | Portion of Joverdine Nature Reserve;      | Bonnie Rock 1:50 000.                     |
| 36526;      | Lake Cronin Nature Reserve;               | Lake Cronin 1:50 000.                     |
| A17186;     | Walyormouring Nature Reserve;             | Botherling S.W. & S.E.                    |
| A4313;      | Eaton Nature Reserve;                     | Quelagetting 1:50 000.                    |
| 14510;      | Hindmarsh Nature Reserve;                 | Quelagetting 1:50 000.                    |
| A9228;      | Moonijin Nature Reserve;                  | Cadoux S.E.                               |
| 15794;      | Cullimbin Nature Reserve;                 | Cadoux-N.E.                               |
| 10991;      | Carrimbin Rock Nature Reserve;            | 33/80.                                    |
| 21719;      | Wallambin Nature Reserve;                 | Yelbeni 1:50 000.                         |
| 10992;      | Elashgin Nature Reserve;                  | Bulagin 1:50 000.                         |
| 23887;      | Wyalkatchem Nature Reserve;               | Wyalkatchem 1:10 000 5.6 & 5.7.           |
| 34385;      | Nembudding Nature Reserve;                | Yelbeni 1:50 000.                         |
| 15386;      | Yelbeni Nature Reserve;                   | Yelbeni Townsite.                         |
| 35413;      | Walcanobbing Nature Reserve;              | Trayning 1:50 000.                        |
| 15570;      | East Wallambin Nature Reserve;            | Lake Wallambin S.E.                       |
| 20986;      | Marindo Nature Reserve;                   | Beacon 1:50 000.                          |
| 22457;      | North Beacon Nature Reserve;              | Beacon 1:50 000.                          |
| 26911;      | Beebeegnying Nature Reserve;              | Gabbing 1:50 000.                         |
| 17923;      | Mungarri Nature Reserve;                  | Beacon 1:50 000.                          |
| 24539;      | Herndermuning Nature Reserve;             | Beacon 1:50 000.                          |
| 35679;      | Danjinning Nature Reserve;                | Karloning 1:50 000.                       |
| 12689;      | Wiacubbing Nature Reserve;                | Bencubin 1:50 000.                        |
| 26687;      | North Wallambin Nature Reserve;           | Lake Wallambin S.E.                       |
| 24789;      | Lake Campion Nature Reserve;              | 35/80.                                    |
| 23339;      | Elachbutting Nature Reserve;              | 67/80.                                    |
| 23338;      | Geeraning Nature Reserve;                 | 67/80.                                    |
| 16235;      | Carrabin Nature Reserve;                  | Carrabin Townsite.                        |
| 1431;       | Baladjie Nature Reserve;                  | 53/80, 54/80.                             |
| A35732;     | Walyahmoning Nature Reserve;              | Waroona Townsite.                         |
| 24465;      | Yannemooning Nature Reserve;              | 54/80.                                    |
| 25194;      | Anderson Lake Nature Reserve;             | Toolbrunup S.E.                           |
| 26162;      | Three Swamps Nature Reserve;              | Toolbrunup S.E.                           |
| 30526;      | East Balicup Nature Reserve;              | Toolbrunup S.W.                           |
| 26381;      | McDougall Nature Reserve;                 | Merilup S.E.                              |
| 9237;       | Portion of Snake Gully Nature Reserve;    | 88/80, 89/80.                             |
| 10351;      | Portion of Snake Gully Nature Reserve;    | 88/80, 89/80.                             |
| 36448;      | Portion of Snake Gully Nature Reserve;    | 89/80.                                    |
| 27283;      | Goodlands Nature Reserve;                 | Kalannie 1:50 000.                        |
| 26259;      | Carlyarn Nature Reserve;                  | Karrakutta 1:50 000.                      |
| 18381;      | Sawyers Nature Reserve;                   | Kalannie 1:50 000.                        |
| 19650;      | Old Store Nature Reserve;                 | Kalannie 1:50 000.                        |
| 33803;      | Milyu Nature Reserve;                     | Perth 1:2 000 12.21, 12.22, 13.21, 13.22. |
| 16867;      | Dukir Nature Reserve;                     | Koorda S.E.                               |
| 24838;      | Walk Walkin Nature Reserve;               | Koorda S.W.                               |
| 9281;       | Portion of Warramuggan Nature Reserve;    | Koorda S.E.                               |
| 16040;      | Portion of Warramuggan Nature Reserve;    | Koorda S.E.                               |
| 4670;       | Nembudding South Nature Reserve;          | Yelbeni S.W.                              |
| 12398;      | Lake Mears Nature Reserve;                | Quairading S.W.                           |
| 36063;      | Strange Road Nature Reserve;              | Luptons S.W., S.E.                        |
| 19740;      | Bartram Nature Reserve;                   | Luptons S.E.                              |
| 36519;      | Pingeculling Nature Reserve;              | Brookton S.W.                             |
| 36742;      | Brookton Highway Nature Reserve;          | Luptons S.E.                              |
| 8830;       | Bulgin Nature Reserve;                    | Cunderdin 1:50 000.                       |
| 10313;      | Noonying Nature Reserve;                  | 26C/40.                                   |
| 23566;      | Tammin Nature Reserve;                    | 26C/40.                                   |
| 17732;      | North Bungulla Nature Reserve;            | Kellerberrin 1:50 000.                    |
| 4667;       | Lundy Nature Reserve;                     | 26B/40.                                   |
| 24831;      | Wyola Nature Reserve;                     | 26C/40.                                   |
| 28289;      | Moulien Nature Reserve;                   | 3B/40.                                    |
| 33990;      | Bungulla Nature Reserve;                  | Bungulla Townsite.                        |
| 21153;      | Morranoppin Nature Reserve;               | Doodlakine 1:50 000.                      |
| 22921;      | Durokoppin Nature Reserve;                | Kodjikooin 1:50 000.                      |
| 12329;      | North Bandee Nature Reserve;              | Kodjikooin 1:50 000.                      |
| 24897;      | Mournucking Nature Reserve;               | Kellerberrin 1:50 000.                    |
| 25112;      | Portion of Glenluce Nature Reserve;       | Pantapin 1:50 000.                        |
| 26266;      | Portion of Glenluce Nature Reserve;       | Pantapin 1:50 000.                        |
| 30903;      | Craig Nature Reserve;                     | Pantapin 1:50 000.                        |
| 5456;       | Dead Mans Swamp Nature Reserve;           | Hillman S.E. Moodiarup N.E.               |
| 25904;      | Boolading Nature Reserve;                 | Boolading Townsite.                       |
| 16904;      | Hillman Nature Reserve;                   | Hillman N.W.                              |
| 21521;      | Williams Nature Reserve;                  | Williams N.E.                             |
| 29313;      | Borgey Nature Reserve;                    | Highbury N.W. Williams N.E.               |
| 32448;      | Moorapulling Nature Reserve;              | Dwarda S.W.                               |
| 30563;      | Moomagul Nature Reserve;                  | Dattening N.W.                            |
| 19784;      | Haddleton Springs Nature Reserve;         | Blackwood River N.W., S.W.                |
| 29322;      | Weam Nature Reserve;                      | Brookton S.W., N.W.                       |
| 31913;      | Haddleton Nature Reserve;                 | Blackwood River N.W., N.E.                |
| 13373;      | Benjabbering Nature Reserve;              | Benjabbering Townsite.                    |
| 15895;      | Folly Nature Reserve;                     | Yorkrakine 1:50 000.                      |
| 14920;      | Dingo Well Nature Reserve;                | Wyalkatchem 1:50 000.                     |
| 13242;      | Gabwotting Nature Reserve;                | Wyalkatchem 1:50 000.                     |
| A23756;     | Portion of Kooljerrenup Nature Reserve;   | Lake Clifton N.E.                         |
| 36126;      | Portion of Kooljerrenup Nature Reserve;   | Lake Clifton N.E.                         |
| B4990;      | Portion of Austin Bay Nature Reserve;     | Mandurah 1:10 000, 2.7.                   |
| B24036;     | Portion of Austin Bay Nature Reserve;     | Pinjarra N.W.                             |
| 28087;      | Portion of Austin Bay Nature Reserve;     | Mandurah S.E., N.E. Pinjarra S.W., N.W.   |
| 24739;      | McLarty Nature Reserve;                   | Mandurah 1:10 000, 1.5.                   |
| 33749;      | Boodalan Nature Reserve;                  | Mandurah 1:10 000, 2.7.                   |
| 16907;      | Nine Mile Lake Nature Reserve;            | Pinjarra S.W.                             |
| 22199;      | Buller Nature Reserve;                    | Hamel N.W., S.W.                          |
| 12049;      | Harvey Flats Nature Reserve;              | Hamel S.W.                                |
| 12632;      | Riverdale Nature Reserve;                 | Hamel S.W.                                |
| 24472;      | Crampton Nature Reserve;                  | Lake Preston N.E., N.W.                   |
| 22797;      | Falls Brook Nature Reserve;               | Harvey N.E. Tallanalla N.W.               |
| 34811;      | Benger Swamp Nature Reserve;              | Harvey S.W.                               |
| 1740;       | Wild Horse Swamp Nature Reserve;          | Blackwood River S.E.                      |
| 24917;      | Towering Nature Reserve;                  | Moddiarup N.W.                            |
| 30668;      | Arthur River Nature Reserve;              | East Arthur N.W. Hillman N.E.             |
| 7349;       | Jandabup Nature Reserve;                  | Swan 1:10 000, 3.2.                       |
| A31048;     | Portion of Lake Joondalup Nature Reserve; | Swan 1:10 000, 2.2.                       |
| A21708;     | Portion of Lake Joondalup Nature Reserve; | Swan 1:10 000, 2.2.                       |
| 30809;      | Woodvale Nature Reserve;                  | Swan 1:2 000, 8.03, 8.04, 9.04.           |
| 25919;      | Copley Dale Nature Reserve;               | Swan 1:10 000, 6.3.                       |
| 30667;      | Beechina Nature Reserve;                  | 3B/40.                                    |

Records

LAND CHALK

Please ensure that title of list is correct

Done of  
13.10.87





## RESERVE ACTION SHEET : CONSERVATION RESERVES

&gt;&gt;

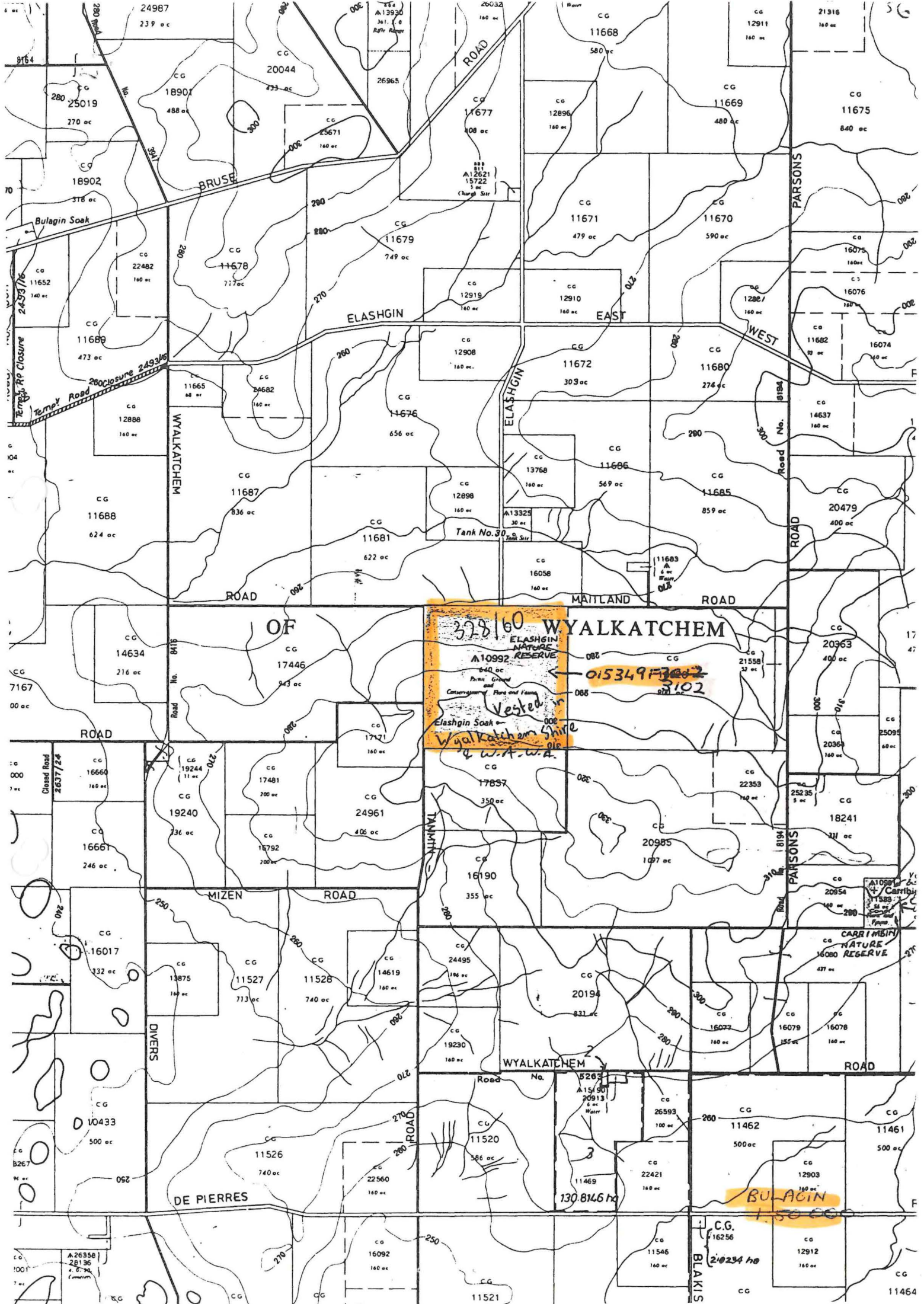
RESERVE NO. 10995

REASON FOR ACTION

Name Gazettal

OFFICER	ACTION	ACTION TAKEN	DATE
LANDS CLERK 	Fill in above details		
	Attach copies of gazettal notices to file (folios: P.P. 1)		17/6
	Enter relevant details on file cover		
SENIOR DRAFTSPERSON, LEGAL MAPPING	Amend Litho		3/7
	Attach copy of litho to file (mark litho name/number) (See p 36)		3/7
LANDS CLERK	Send copies of gazettal notices (or Lands Dept. memo) and map to:		
	<u>Clerk, Woodvale</u>		
	<u>Regional Manager</u>		
	<u>District Manager</u>		
	<u>District Wildlife Officer</u>		
	<u>Admin. Assistant,</u>		
	<u>Murdoch House</u>		
	Note: Information sent must include: (a) Dept's file number (b) Litho number/name		
SENIOR CLERK RESERVES	To note		
MANAGER, WILDLIFE AND LAND ADMIN.	To note		
OFFICER IN CHARGE - RECORDS	For new reserves: <u>Index Reserve's name</u>		
	<u>Index Reserve's number</u>		
DIRECTOR NATURE CONSERVATION/NATIONAL PARKS	To note		

RAC



328/60  
ELASHGIN NATURE RESERVE  
A10992  
640 ac  
Dune Ground and  
Contourmark Flats and Pools  
Vestibule  
Wyalkatchem Shire  
& W.A.W.A.

015349  
3102

130.8146 ha

210234 ha

BULACIN